

Approved For Release 2000/08/04 : CIA-RDP78-05867A000200730001-7

3 0 8 7 0 0

-

Approved For Release 2000/08/04 : CIA-RDP78-05867A000200730001-7

2000/08/04 : CIA-RDP78-05867A000200730001-7

90

1
682

Approved For Release 2000/08/04 : CIA-RDP78-05867A000200730001-7

308700
-

Approved For Release 2000/08/04 : CIA-RDP78-05867A000200730001-7

308700

LOT NO L-310

MAP REFERENCE C

LATITUDE 56 39 N

LONGITUDE 43 28 E

COUNTRY

USSR / Approved For Release 2000/08/04 : CIA-RDP78-05867A000200730001-7

PROVINCE

RSB / CORRY OBLAST

AREA NO

37N

SUBJECT A4Q

SUBJECT

SUBJECT

SUBJECT

SUBJECT

SUBJECT

SUBJECT

SUBJECT

G	O	R	O	'	D	E	T	\$	10	Q	O	R	K	'	Y	H	Y	D
R	O	E	L	E	C	S	T	A	20	T	R	A	N	B	M	I	S	
\$	I	O	N	'	L	I	N	E	'	30								

25X1A

DATE OF PHOTO	TYPE	QUALITY	CLASS	NO. OF CARDS
Sept 11 57	4	2	4	1

CLASSIFICATION

CAPTION

Approved For Release 2000/08/04 : CIA-RDP78-05867A

FORM NO. 174

USE PREVIOUS EDITIONS

PHOTO ANALYSIS REPORT

GPO 616781

PHOTO NO. **308703** LOT NO. **7-310** MAP REFERENCE **C** LATITUDE **55 45 N** LONGITUDE **99 08 E**

Approved For Release 2000/08/04 : CIA-RDP78-05867A000200730001-1

SUBJECT **USSR / N. EUROPEAN** **RUSS / EASTERN** **RUSS**

AREA NO	SUBJECT	SUBJECT	SUBJECT	SUBJECT	SUBJECT	SUBJECT
47N	C18	C7E				
KAZAN		KAZAN			HOSPITAL	
L. WOMAN		FG			CHIEF	
DICTIONAR						

25X1A

DATE OF PHOTO	TYPE	QUALITY	CLASS	NO. OF CARDS
13 Sept 57	4	2	4	2


Approved For Release 2000/08/04 : CIA-RDP78-05867A000200730001-1

C.U.D.

PHOTO NO. 300704
 LOT NO. 200008/04
 MAP REFERENCE 75
 LATITUDE 55 15 N
 LONGITUDE 47 08 E

COUNTRY USSR / N. EUROPEAN
 PROVINCE RSFSR / TARTAR ASSR
 AREA NO 47N
 SUBJECT AL7
 SUBJECT ALG
 SUBJECT H Y D R O F O L B O A
 SUBJECT A P P R O A C H I N G D O C K

LENGTH, 72 FT. BEAM
 APPROX 16 FT. Boat powered by 750 H.P. diesel, runs at
 1600 RPM. Prop is 18 INCHES IN DIAMETER



DATE OF PHOTO	TYPE	QUALITY	CLASS	NO. OF CARDS
13 Sept	5	9	4	2

Approved For Release 2000/08/04 : CIA-RDP78-05867A0002007300017

CLASSIFICATION O.U.O.

PHOTO NO. 308705 LOT NO. L-310 MAP REFERENCE C LATITUDE 55 45 N 49 08 E

COUNTRY USSR / N. EUROPEAL / USSR / USSR / USSR / USSR / USSR / USSR / USSR / USSR

AREA NO. 47N SUBJECT ALC SUBJECT HYDROFOIL BOA
 KAZAN H Y D R O F O I L B O A
 F A C T B O A C H I N G D O C K S
 LENGTH, 72 FT. BEAM

APPARX 16 FT. BEAM POWERED BY 750 H.P. DIESEL, RUNS AT 1600 RPM. PROP IS 18 INCHES IN DIAMETER

25X1A

DATE OF PHOTO	TYPE	QUALITY	CLASS	NO. OF CAS
13 Sept	5	2	4	2

CLASSIFIED BY O.I.C. CAPTIONED BY APPROVED FOR RELEASE 2000/08/04 : CIA RDP 8-05867

PHOTO NO. **000706** (or Release 2000/08/04 - CIA-RDP78-05867A000200730001-7)

COUNTRY: **USSR / N. EUROPEAN** MAP REFERENCE: **C** LATITUDE: **55 45N** LONGITUDE: **49 08 E**

AREA NO: **47N** SUBJECT: **RSES** SUBJECT: **TARTAN** SUBJECT: **ASSR**

AH3	AH3	AH4	AGB	IN 8	TI TUTE
KAZAN	EXPER	IMEN	TAL	FARM	
BULLS	EXERCISE RING for				
head bulls.					

25X1A

DATE OF PHOTO	TYPE	QUALITY	CLASS	NO. OF CARDS
14 Sept 57	4	2	4	3

Approved For Release 2000/08/04 - CIA-RDP78-05867A

O.U.O.

PHOTO NO. 308707 LOT NO. L-310 MAP REFERENCE C LATITUDE 55 45N 4908 E

Approved For Release 2000/08/04 : CIA-RDP78-05867A000200780001-7
 COUNTRY USSR / N. EUROPEAN ASSR

AREA NO	SUBJECT	SUBJECT	SUBJECT	SUBJECT	SUBJECT	SUBJECT	SUBJECT
47N	AH3	AH5	AH4				
KAZAN		AGB		INS		TITUTE	
						FARM	

EXPERIMENTAL DAIRY HERD FARM HAS 100 COWS
 AND SEVERAL BULLS. ALL ANIMALS ARE REGISTERED.
 AVERAGE MILK PRODUCTION PER COW IS 14,000 LBS

25X1A

DATE OF PHOTO	TYPE	QUALITY	CLASS	NO. OF CARDS
14 Sept 57	4	2	4	3

Approved For Release 2000/08/04 : CIA-RDP78-05867A

PHOTO NO: **30870B** LOT NO: **L-310** MAP REFERENCE: **C** LATITUDE: **52 16 N 104 20 E**

Approved For Release 2000/08/04 : CIA-RDP78-05867A000200030001-705T

DSSR / ASIATIC DSSR / IRBUTSA
 AREA NO: **29N** SUBJECT: **AH4 AH2 AHL AHG** SUBJECT: **TIN** SUBJECT: **THE P**
TRKUTSK (N¹⁰B) SUBJECT: **TIN** SUBJECT: **COLLEC**
ATH OF BTALIN SUBJECT: **COLLEC**
TIVE FARM SUBJECT: **25 KILOMETERS NORTH**

OF CITY. FARM HAS 26000 hectares of LAND.
 HARVESTING green Potage with a field chopper.

25X1A

DATE OF PHOTO	TYPE	QUALITY	CLASS	NO. OF CARDS
16 Sept 57	4	2	4	4

CLASSIFICATION: **O.C.C.** Approved For Release 2000/08/04 : CIA-RDP78-05867A

PHOTO NO: 308709

LOT NO: L-310

MAP REFERENCE: C

LATITUDE: 52 16 N

LONGITUDE: 104 20 E

Approved For Release 2000/08/04 : CIA-RDP78-05867A000200730001-7

COUNTRY: USSR / ASIATIC RSFSR / IAKUTSK OBLAST

AREA NO: 29 N

SUBJECT: AH4	SUBJECT: C38	SUBJECT: A.18	SUBJECT:	SUBJECT:	SUBJECT:	SUBJECT:	SUBJECT:
--------------	--------------	---------------	----------	----------	----------	----------	----------

TRKUTSK (N¹⁰B) IN THE P
 ATH "OF STALIN" COLLECT
 TIVE "FARM" 25 KILOMETERS
 NORTH OF CITY. FARM HAS 26000 HECTARES OF LAND.
 NEW HOUSE IN COLLECTIVE FARM VILLAGE.

25X1A

DATE OF PHOTO	TYPE	QUALITY	CLASS	NO. OF CARDS
16 Sept 57	4	1	4	3

Approved For Release 2000/08/04 : CIA-RDP78-05867A

O.V.O. *MID*

Approved For Release 2000/08/04 : CIA-RDP78-05867A000200730001-7

PHOTO NO. 300710 LOT NO. 210 MAP REFERENCE C LATITUDE 50 16 N LONGITUDE 104 20 E

COUNTRY USSR / ASIATIC RSFSR / IAKUTSK OBLAST

AREA NO. 29 N SUBJECTS AH4 AH2 AHL AHG
TRAKUTSK (N.B.) IN THE P
ATH OF STALIN COLLECTIVE
LIVE FARM 25 KILOMETERS

NORTH OF CITY. FARM HAS 26 000 HECTARES OF LAND.
COMBINE--TOWED BY DT-54 TRACTOR HARVESTING WHEAT.

25X1A

DATE OF PHOTO	TYPE	QUALITY	CLASS	NO. OF CARDS
16 Sept 57	4	2	4	4

Approved For Release 2000/08/04 : CIA-RDP78-05867A

Approved For Release 2000/08/04 : CIA-RDP78-05867A000200730001-7

PHOTO NO: 208711 LOT NO: 1-3/10/04 MAP REFERENCE: C LATITUDE: 52 16 N LONGITUDE: 104 20 E

COUNTRY: USSR / ASIATIC RSFSR / LAKUTSK C. BLAST AREA NO: 29 N SUBJECTS: AH4 AH2 AHL AHG

TRKUTSK (N¹⁰R) IN THE P
ATH OF BTALIN COLLECT
TIVE FARM AS KILOMETERS
NORTH OF CITY. FARM HAS 26 000 HECTARES OF LAND.
COMBINE HARVESTING WHEAT.

25X1A

DATE OF PHOTO	TYPE	QUALITY	CLASS	NO. OF CARDS
16 Sept 57	4	2	4	4

CLASSIFICATION: O.U.O. *PHO*

30712

LOT NO L-310

REFERENCE C

LATITUDE 52 16 N 104 30 E

Approved For Release 2000/08/04 : CIA-RDP78-05867A000200730004-1

USSR / ASIATIC / HYDRO

AREA NO	29N	CEB	A42	A4C	A4G				
	I B K U T S K			A N G A R A					H Y D R
	E L E C	S T A		C I T Y					I N B A
	C K C R	O U N D							P L S T A R T E D I N 1 9 5 1,

to be completed in 1959. CAPACITY 660,000 Kws.
 2 of 8 proposed TURBINES NOW IN OPERATION.

25X1A

DATE OF PHOTO	TYPE	QUALITY	CLASS	NO. OF CARDS
16 Sept	574	2	4	4

Approved For Release 2000/08/04 : CIA-RDP78-05867A000200730004-1

Approved For Release 2000/08/04 : CIA-RDP78-05867A000200720001-7

PHOTO NO.	308713	LOT NO.	310	MAP REFERENCE	C	LATITUDE	54 00 N	LONGITUDE	109 00 E
COUNTRY	USSR/ASIATIC			RSFSR/IRKUTSK			OGLAST		
AREA NO.	39N	SUBJECT	D33	SUBJECT	D42	SUBJECT	DDU	SUBJECT	
BAIKAL LAKE VIEW OF LAKE SHORE FROM WATER 15 Kilometers North of ANKARA River Mouth.									

25X1A

DATE OF PHOTO	TYPE	QUALITY	CLASS	NO. OF CARDS
17 Sept 57	4	2	4	3

Approved For Release 2000/08/04 : CIA-RDP78-05867A000200720001-7

O.V.O.

OTB

PHOTO NO. **00014** LOT NO. **1-310** MAP REFERENCE **C** LATITUDE **54 00 N** LONGITUDE **109 00 E**

Approved For Release 2000/08/04 : CIA-RDP78-05867A000200730001-0

COUNTRY **USSR / ASIATIC** SUBJECT **KSPB / IRDO / 20** SUBJECT **OB** SUBJECT **LAST**

AREA NO. **39 N** SUBJECT **D33** SUBJECT **D42** SUBJECT **DOD**

B	A	K	A	L	L	A	K	E	V	E	W	O	F											
L	A	K	E	S	H	O	R	E	E	R	O	M	W	A	T									
E	A								15	K	I	L	O	M	E	T	E	R	S	N	O	R	T	H

of ANGAR? River Mouth.

25X1A

DATE OF PHOTO	TYPE	QUALITY	CLASS	NO. OF CARDS
17 Sept 57	4	2	4	

Approved For Release 2000/08/04 : CIA-RDP78-05867A000200730001-0

PHOTO NO. **308215** LOT NO. **1-310** MAP REFERENCE **C** LATITUDE **54 00 N** LONGITUDE **109 00 E**
 Approved For Release 2000/08/04 : CIA-RDP78-05867A000200730004-3
 COUNTRY **USSR / ASIATIC RSESR / BAKUTSR** SUBJECT **SECRET**
 AREA NO **39N** SUBJECT **D33** SUBJECT **D42** SUBJECT **D00**
BAIKAL LAKE. VIEW OF
LAKE SHORE FROM WATER
ERY **15 KILOMETERS NORTH**
OF ANGARA River mouth.

25X1A

DATE OF PHOTO	TYPE	QUALITY	CLASS	NO. OF CARDS
17 Sept 57	4	2	4	3

Approved For Release 2000/08/04 : CIA-RDP78-05867A000200730004-3
 O. O. O.

PHOTO ANALYSIS REPORT

PHOTO NO: **308216** LOT NO: **310** MAP REFERENCE: **C** LATITUDE: **54 00 N** LONGITUDE: **109 00 E**
 Approved For Release 2000/08/04 : CIA-RDP78-05867A000200780001-7
 AREA NO: **USSR / ASIATIC RSESR / IBKUTSK (IBKUST)**
 SUBJECT: **39N** **D82** **B8Y** **D42** **B10** **B10** **B10** **B10** **B10**
BALIKAL LAKE **BIOLOGY**
CAL STAT ION **OF IRISUIT**
SIS UNIV **RUN BY UNIVERSITY**
OF TASHKENT 18 KILOMETERS NORTH OF ANKARA
River Mouth.

25X1A

DATE OF PHOTO	TYPE	QUALITY	CLASS	NO. OF CARDS
17 Sept 57	4	2	4	3

Approved For Release 2000/08/04 : CIA-RDP78-05867A000200730001-7

PHOTO NO.	300017	LOT NO.		MAP REFERENCE		LATITUDE	55 02 N	LONGITUDE	82 53 E
COUNTRY	USSR / ASIATIC		PROVINCE	RSFSR / Novosibirsk			OPERATION		
AREA NO.	29N	SUBJECT	CGB	SUBJECT	CRC	SUBJECT		SUBJECT	
	N O V O	S	I	B	I	R	S	K	O P E R A T I O N
	O U S E								
									LARGEST SEATING CAPACITY OF ANY Theater IN USSR.

25X1A

DATE OF PHOTO	TYPE	QUALITY	CLASS	NO. OF CARDS
57	4	2	4	2
Approved For Release 2000/08/04 : CIA-RDP78-05867A000200730001-7				
O.U.O.				

PHOTO NO. **300718** LOT NO. **3** MAP REFERENCE **F** LATITUDE **55 02 N** LONGITUDE **82 53 E**
 Approved For Release 2000/08/04 : CIA-RDP78-05867A000200730001-7

COUNTRY **USSR / ASIATIC RSFSR / NOVOELBIRSK** SUBJECT **BLAST**

AREA NO. **29N** SUBJECT **AH2 AHG AHW**
NOVO SIBIRSK K. TOMATO
PLANT S IN CITY HOT HO
USIE

EACH HOUSE HAS
 600 Sq Meter AREA. YIELD 4 TONS OF TOMATOES
 OF 14 TONS OF CUCUMBERS PER YR. 32 # of houses
 IN CITY.

25X1A

DATE OF PHOTO	TYPE	QUALITY	CLASS	NO. OF CARDS
19 Sept 57	1	2	4	3
CLASSIFICATION: O.U.O.				

PHOTO NO: 308719
 LOT NO: 310
 MAP REFERENCE: C
 LATITUDE: 55 02 N
 LONGITUDE: 82 53 E

Approved For Release 2000/08/04 : CIA-RDP78-05867A000200730001-7

USSR / ASIATIC RSESP / NOVOSIBIRSK OBLAST.
 AREA NO: 29N
 SUBJECT: AHZ AHG AHW
 NOVOSIBIRSK
 TITANICUMBERA PLANT
 IN CITY HOUSING.

Each house has 600 sq meter area. Yield 4 tons of tomatoes or 14 tons of cucumbers per yr.
 33 hot houses in city.

25X1A

DATE OF PHOTO	TYPE	QUALITY	CLASS	NO. OF CARDS
19 Sept 57	1	1	4	3

CLASSIFICATION: O.U.O.

PHOTO NO: 308720 LOI NO: L-310 MAP REFERENCE: C LATITUDE: 55 02 N LONGITUDE: 82 53 E

COUNTRY: USSR / ASATIK / RSFSR / NEVESHANSK / CHART. AREA NO: 29N SUBJECT: A6P SUBJECT: A6Y SUBJECT: C32

N	O	V	O	S	I	B	I	R	S	K	L	A	Y	I	N	G
P	R	E	F	A	B	S	L	A	B	A	T	A	P	T		
O	N	S	T	P	R	O	J	E	C	T	Project will have					

26 five story bldgs on 30 acres of land housing 2000 families. To be completed 1958.

25X1A

DATE OF PHOTO	TYPE	QUALITY	CLASS	NO. OF CARDS
20 Sept 57	4	2	4	3

CLASSIFICATION: Approved For Release 2000/08/04 : CIA-RDP78-05867A000200730001

PHOTO NO: 308721 LOT NO: L-310 MAP REFERENCE: C LATITUDE: 55 02 N LONGITUDE: 82 59 E

Approved For Release 2000/08/04 : CIA-RDP78-05867A00020001000100017

COUNTRY: USSR / ASIATIC RSFSR / NOVOSIBIRSK DISTRICT

AREA NO: 29N
 NOVO SIBIRSK (NR) LENIN
 COLLECTIVE FARM COMBINE
 HARVESTING GRAIN. SECOND PHASE

GRAIN picked up from window & threshold.
 20 miles south of city. Farm has area of 7000
 hectares of which 6700 is in cultivation. For related
 photo see CIA # (4-12)

25X1A

DATE OF PHOTO	TYPE	QUALITY	CLASS	NO. OF CARDS
22 Sept 57	1		4	

CLASSIFICATION: O.C.O. Approved For Release 2000/08/04 : CIA-RDP78-05867A00020001000100017

PHOTO NO 308722 LOT NO L-316 MAP REFERENCE C LATITUDE 55 02 N LONGITUDE 82 53 E

Approved For Release 2000/08/04 : CIA-RDP78-05867A000200730001-7

USSR / ASIATIC RSFSR / NOVOSIBIRSK (BLAST)

AREA NO 29N SUBJECT AH2 SUBJECT AHY SUBJECT AIL SUBJECT (NR) SUBJECT L EN I

NOVO SIBIRSK (NR) L EN I

N COLL FIRM T R A C T O R

COMBINE (DT-64) → HARVESTING

GRAIN. SECOND PHASE, GRAIN PICKED UP FROM WINDROW & THRESHED.
 20 MILES SOUTH OF CITY. FARM HAS AREA OF 7000
 HECTARES OF WHICH 6700 IS IN CULTIVATION. FOR RELATED PHOTO
 SEE CIA # (4-13)

25X1A

DATE OF PHOTO	TYPE	QUALITY	CLASS	NO. OF COPIES
22 Sept 57	4	1	4	3

CLASSIFICATION Approved For Release 2000/08/04 : CIA-RDP78-05867A000200730001-7

PHOTO NO. 308723

LOT NO. L-310

MAP REFERENCE C

LATITUDE 55 02 N

LONGITUDE 82 53 E

Approved For Release 2000/08/04 : CIA-RDP78-05867A000200730001-

USSR / ASIATIC ROSSIA / NOVOSIBIRSK OBLAST

AREA NO	SUBJECT	SUBJECT	SUBJECT	SUBJECT	SUBJECT	SUBJECT	SUBJECT	SUBJECT
29N	AH4	AHY	AHZ					
NOV	O	S	I	B	L	B	S	K
						(N B)		L E N I N
N	C	O	L	L	F	R	M	D A I R Y
R	N							B A

20 miles south of city. FARM HAS AREA OF 7000 HECTARES OF WHICH 6700 IS IN CULTIVATION.

25X1A

DATE OF PHOTO	TYPE	QUALITY	CLASS	NO. OF CARDS
28 sept 57	4	2	4	3

Approved For Release 2000/08/04 : CIA-RDP78-05867A000200730001-

PHOTO NO 308724 LOT NO 1-311008/04 MAP REFERENCE 6 NIS LATITUDE 53 18 N LONGITUDE 33 00 E

Approved For Release 2000/08/04 : CIA-RDP78-05867A000200730001-7

COUNTRY	USSR / ASIATIC RSFSR			ALTAI			KAZAKHSTAN		
AREA NO	29 N	AH4	AH2	AHG	AHL				
	PAVLOVSK	(N A)							
	Z	STATE	FARM						
	MACAR	[FIELD]							

(COMBINING)

FARM HAS AREA OF 19000 hectares. ESTABLISHED 1954.

25X1A

DATE OF PHOTO	TYPE	QUALITY	CLASS	NO. OF CARDS
23 Sept 57	4	1	4	4

Approved For Release 2000/08/04 : CIA-RDP78-05867A000200730001-7

Approved For Release 2000/08/04 : CIA-RDP78-05867A000200730001-7

PHOTO NO. 308725 LOT NO. L-310 MAP REFERENCE S NLS LATITUDE 53 18 N LONGITUDE 83 20 E

CLASSIFICATION USSR / ASIATIC BSESR / ALTAY BSAF

AREA NO	SUBJECT	SUBJECT	SUBJECT	SUBJECT	SUBJECT	SUBJECT	SUBJECT	SUBJECT
29 N	AH4	AH2	AH3	(N A)				
P A V L O V S K								
L S T A T E								
T H E S H I N G								

GRAIN ON

FARM HAS AREA OF 19000 HECTARES ESTABLISHED 1954

25X1A

FL = FLOOR

DATE OF PHOTO	TYPE	QUALITY	CLASS	NO. OF CARDS
23 Sept 57	4	1	4	3

Approved For Release 2000/08/04 : CIA-RDP78-05867A000200730001-7

PHOTO NO: 308726 LOT NO: 1-310 MAP REFERENCE: C LATITUDE: 53 00 N LONGITUDE: 83 48 E

Approved For Release 2000/08/04 : CIA-RDP78-05867A000200730001-7

COUNTRY: USSR / ASIATIC REFSB / ALTAI MOUNTAINS

AREA NO	SUBJECT	SUBJECT	SUBJECT	SUBJECT	SUBJECT	SUBJECT	SUBJECT
29N	AHS	AHG					
BARNAUL			AGR		EXHIBIT		
TOWN			GROUNDS		TALL		CO
BARNUL			PLOT				

SMALL

25X1A

AGB = AGRICULTURAL

DATE OF PHOTO	TYPE	QUALITY	CLASS	NO. OF CARDS
24 Sept 57	4	2	4	2

Approved For Release 2000/08/04 : CIA-RDP78-05867A000200730001-7

PHOTO NO: 308727
 LOT NO: 310
 MAP REFERENCE: C
 LATITUDE: 53 20 N
 LONGITUDE: 83 48 E

Approved For Release 2000/08/04 : CIA-RDP78-05867A000200730001-7

COUNTRY: USSR / ASIATIC RSFSR / ALTAY DRAV

AREA NO	SUBJECT	SUBJECT	SUBJECT	SUBJECT	SUBJECT	SUBJECT	SUBJECT
29N	AHS	A#2					
BARN	AUL		AGR		EXHIBIT		
TION	GROUND				5	BOTTLE	
M	PL	OWS					

TARGET

25X1A

AGB = AGRICULTURAL

DATE OF PHOTO	TYPE	QUANTITY	CLASS	NO. OF CARDS
afscpt	57	4	24	2

Approved For Release 2000/08/04 : CIA-RDP78-05867A000200730001-7

CLASSIFICATION: O.U.C. *OTB*

PHOTO NO: 308728 LOT NO: L-310 MAP REFERENCE: C LATITUDE: 53 00 N LONGITUDE: 83 48 E

CLASSIFICATION: USSR / ASIATIC REFS / ALTAY / BABA
 Approved For Release 2008/08/04 : CIA-RDP78-05867A000200730001-7

AREA NO	SUBJECT	SUBJECT	SUBJECT	SUBJECT	SUBJECT	REF. CT	SUBJECT	SUBJECT
29N	C62							
BARN	AUL	V	IEW	O	F		C	IT
Y	ER	H	ILL	O	N	R	I	V
A	N	K						

LOOKING NORTH.

In Right of CIA # (5-6)

25X1A

DATE OF PHOTO	TYPE	QUALITY	CLASS	NO. OF CARDS
24 Sept 57	4	2	4	1

CLASSIFICATION: U.S.S.R. Approved For Release 2008/08/04 : CIA-RDP78-05867A000200730001-7

PHOTO NO: 308729 LOT NO: L-310 MAP REFERENCE: C LATITUDE: 53 00 N 83 48 E

COUNTRY: USSR / Asiatic Russia / Asia / USSR APPROVED FOR RELEASE 2000/08/04 : CIA-RDP78-05867A000200730001-7

AREA NO	29 N	SUBJECT	C62	SUBJECT	AMH	SUBJECT	AGH	SUBJECT		SUBJECT		SUBJECT		SUBJECT		
	B	A	R	N	A	U	L	V	I	E	W	O	F	C	I	T
	Y	F	R	H	I	L	L	O	N	R	I	V	E	R	B	
	A	N	K													

SMOKE STACKS, RIGHT CENTER, ARE AT LUMBER MILL.
 See related photo see CIA (S-6)

25X1A

DATE OF PHOTO	TYPE	QUALITY	CLASS	NO. OF CARDS
24 Sept 57	4	2	4	3

CLASSIFICATION: Approved For Release 2000/08/04 : CIA-RDP78-05867A000200730001-7

Approved For Release 2000/08/04 : CIA-RDP78-05867A000200730001-7

PHOTO NO: 308731 LOT NO: L-310 MAP REFERENCE: C LATITUDE: 55 00N LONGITUDE: 73.29E

COUNTRY: USSR / ASIATIC RSFSR / OMSK OBLAST

AREA NO:	SUBJECT	SUBJECT	SUBJECT	SUBJECT	SUBJECT	SUBJECT	SUBJECT	SUBJECT
AN	AH4	AH3	AH7	AH4				
OMSK	STATE			FARM	HE			
BD	SIRE LINE			BARNYAB	Q			

GIRL OF ANIMAL HUSBANDRY SPECIALIST FOR FARM HEAD.
 FARM, PRIMARILY DAIRY AND CATTLE BREEDING, AREA 11000 HECTARES, 350 WORKERS.

25X1A

DATE OF PHOTO	TYPE	QUALITY	CLASS	NO. OF CARDS
25 Sept 57	1	2	4	4

CLASSIFICATION: Approved For Release 2000/08/04 : CIA-RDP78-05867A000200730001-7

RECORD NO. 308733
 LOT NO. L-310
 MAP REFERENCE C
 LATITUDE 55 00 N
 LONGITUDE 73 26 E

Approved For Release 2000/08/04 : CIA-RDP78-05867A000200730001-7

COUNTRY USSR / ASIATIC DSP / OMBK / OMBK / OMBK
 AREA NO 19N
 SUBJECT C6B AKW CT1 AKA C2C

OMBK	UL	ITSA	LENINA
FRAPP	ROACH	TG	SMALL
BR	COVER	OMB	River, Looking
NORTH			

25X1A

Bb = BRIDGE

DATE OF PHOTO	TYPE	QUALITY	CLASS	NO. OF CARDS
25 Sept 57	4	2	4	5

APPROVED FOR RELEASE 2000/08/04 : CIA-RDP78-05867A000200730001-7
 C.I.O.B.

NOTE NO: 308736 LOT NO: L-310 MAP REFERENCE: C LATITUDE: 53 12 N LONGITUDE: 50 09 E

Approved for Release 2000/08/04 : CIA-RDP78-05867A000200730001-7 NOBLAST

AREA NO	SUBJECT	SUBJECT	SUBJECT	SUBJECT	SUBJECT	SUBJECT	SUBJECT	SUBJECT
47N	HHY	AHY	AHL	AHG				
K U Y B Y	H E V				T H E	W A Y		
F L E N I N					C O L L E C T I V E			
D B M						B R E A D I N G U P		

RAIZR KING FOR ENLARGED,

FARM AREA 4 6005 hectares, 915 families

25X1A

DATE OF PHOTO	TYPE	QUALITY	CLASS	NO. OF CARDS
30 Sept	57	4	2	4

Approved for Release 2000/08/04 : CIA-RDP78-05867A000200730001-7

PHOTO ANALYSIS REPORT

PHOTO NO.	308737	LOT NO.	L-310	MAP REFERENCE	C	LATITUDE	53 12 N	LONGITUDE	50 09 E
Approved For Release 2000/08/04 : CIA-RDP78-05867A000200730001-7									
USSR / N. EUROPEAN RFSER / KUYBYSHEV OBLAST									
AREA NO.	47N	MARK	AH4	MARK	AHG.	SUBJECT	AHY	SUBJECT	AHL
KUYBY\$HEV		THE		WAY		D			
LENIN		COLLECTIVE		F					
D.B.M.		HARVESTING PUMPKIN							

Each AREA is 6005 hectares, 915 families

25X1A

DATE OF PHOTO	TYPE	COUNTY	CLASS	NO. OF CARDS
30 Sept	574	2	4	5
Approved For Release 2000/08/04 : CIA-RDP78-05867A000200730001-7				
O.V.O. FMB				

PHOTO NO: 308730 LOT NO: L-310 MAP REFERENCE: C LATITUDE: 53 12 N LONGITUDE: 50 09 E

CLASSIFICATION: USSR / N. EUROPEAN APPROVED FOR RELEASE 2000/08/04 : CIA-RDP78-05864A000200720004-7 OBLAST

AREA NO	SUBJECT	SUBJECT	SUBJECT	SUBJECT	SUBJECT	SUBJECT	SUBJECT	SUBJECT
47N	AH4	AH2	AHL					
K U Y B Y \$ H E V ¹⁰ T H E ¹⁵ W A Y ²⁰								
F L E N I N C O L L E C T I V E F ²⁵								
A B M " P L O W I N G ³⁰								

Farm AREA is 6005 hectares, 915 families

25X1A

DATE OF PHOTO	TYPE	QUALITY	CLASS	NO. OF CARDS
30 Sept	574	2	4	3

APPROVED FOR RELEASE 2000/08/04 : CIA-RDP78-05864A000200720004-7

PHOTO NO: 308740 | LOT NO: 2-310 | MAP REFERENCE: C | LATITUDE: 45 02N | LONGITUDE: 39 00E

COUNTRY: USA / EUROPEAN | PROJECT: APPROVED FOR RELEASE 2000/08/04 : CIA-RDP78-05867A0002007300017 | SUBJECT: KRAY,

AREA NO: 18N | SUBJECT: AFG | SUBJECT: AN4 | SUBJECT: | SUBJECT: | SUBJECT: | SUBJECT: | SUBJECT:

K B A B N O D A R (N B) COMBIN
 E S I N M A C H I N E T R A C T O
 R S T A L O T M.S. serves 3

collective farms with total area of 2,000 hec-
 tares.

25X1A

DATE OF PHOTO	TYPE	QUALITY	CLASS	NO. OF CARDS
4 Oct 57	4	2	4	2

CLASSIFICATION: Approved For Release 2000/08/04 : CIA-RDP78-05

REF ID: A6741 LOT NO: 1-310 MAP REFERENCE: LATITUDE: 45 28'N LONGITUDE: 40 37'E

Approved For Release 2000/08/04 : CIA-RDP78-05867A000200730001-7

USSR / S. EUROPEAN / RSEB / BRASNOVA KRYV

AREA NO	18N	SUBJECT	AH4	SUBJECT	ADM AK3	SUBJECT	AHY	SUBJECT		SUBJECT		SUBJECT	
	KRO		POT		KIN		S		T		A		E
	I		N		F		F		E		R		T
	A		I		R		F		E		R		I
			P		L		A		N		E]		

LOADING PLANE USED TO SPREAD MINERAL FERTILIZER ON FARM WITH AREA OF 18000 HECTARES. PLANE CARRIES TON OF FERTILIZER. FOR RELATED PHOTO SEE CIA* (6-17)

25X1A

DATE OF PHOTO	TYPE	QUALITY	CLASS	NO. OF CARDS
4 Oct 57	4	2	4	4

Approved For Release 2000/08/04 : CIA-RDP78-05867A000200730001-7

O.O.O.

PHOTO NO: 308742 LOT NO: 1-310 MAP REFERENCE: C LATITUDE: 45 28N LONGITUDE: 40 37E

Approved For Release 2000/08/04 : CIA-RDP78-05867A000200730001-7

COUNTRY: U.S.S.R. / S. EUROPEAN R.F.S.F.R. / PRASNOVAR KRAY

AREA NO: 18N SUBJECT: AH4 ADM AK3 AHY

KRO POTKIN STATE GR
IN FARM. FERTILIZER
AIR PLANE] LOADING PLANE USED

To SPREAD MINERAL FERTILIZER ON FARM WITH AREA OF 18000 hectares. PLANE CARRIES TON OF fertilizer. FOR related photo see CIA* (E-16)

25X1A

DATE OF PHOTO	TYPE	QUALITY	CLASS	NO. OF CARDS
4 Oct 57	4	2	4	4

CLASSIFICATION: Approved For Release 2000/08/04 : CIA-RDP78-05867A000200730001-7

PHOTO NO. **308749** LOT NO. **107111A** MAP REFERENCE **MAP LR. 21 20 N 34 58 E** LATITUDE **21 20 N** LONGITUDE **34 58 E**


Approved For Release 2000/08/04 : CIA-RDP78-05867A000200730001-7

COUNTRY **Saudi Arabia**


AREA NO	SUBJECT	SUBJECT	SUBJECT	SUBJECT	SUBJECT	SUBJECT	SUBJECT	SUBJECT
	66-1	DD8	RDD	C-10				
	A R A F A T		M U S L I M			H O K Y		
	P L A C E	N E A R	M E C C A			L I N T		
	S I A B E							

25X1A

DATE OF PHOTO	TYPE	QUALITY	CLASS	NO. OF CARDS
1957	4	①	3	3



CLASSIFICATION Approved For Release 2000/08/04 : CIA-RDP78-05867A000200730001-7



Approved For Release 2000/08/04 : CIA-RDP78-05867A000200730001-7

PHOTO NO 308746 LOT NO K-4114A MAP REFERENCE HAD DRANCH LATITUDE 31 27 N LONGITUDE 39 54 E

COUNTRY SAUDI ARABIA

AREA NO	SUBJECT	SUBJECT	SUBJECT	SUBJECT	SUBJECT	SUBJECT	SUBJECT	SUBJECT
66K	E62	D D						
MEN A		LOU	10	ER		12	VIEW	20
F	22	WN		30	MOUN	32	TAINS	40
	44			50				

25X1A

PAGE OF PHOTO	TYPE	QUALITY	CLASS	NO. OF CARDS
19	5	7	3	2

Approved For Release 2000/08/04 : CIA-RDP78-0

PHOTO NO: 308745 LOT NO: K-4714A MAP REFERENCE: MAP DRAWN LATTITUDE: 31 27 N LONGITUDE: 39 57 E

Approved For Release 2000/08/04 : CIA-RDP78-05867A000200730001-7

COUNTRY: Saudi Arabia

AREA NO	SUBJECT	SUBJECT	SUBJECT	SUBJECT	SUBJECT	SUBJECT	SUBJECT	SUBJECT
66K	E9A	AKV	E6B	E6E				
MENNA		TRAFFIC				POLICE		
ON	ROAD		TO			MECCA		
COURSES		IN	[S&E]					

25X1A

BASE OF PHOTO	TYPE	QUALITY	CLASS	NO. OF CARDS
1957	4	(1)	3	4

Approved For Release 2000/08/04 : CIA-RDP78-05867A000200730001-7

VE NO. 308746 LOT NO. K-4714 A MAP REFERENCE MAP DR. LATITUDE 31 23 N LONGITUDE 39 56 E

Approved For Release 2000/08/04 : CIA-RDP78-05867A000200730001-7

COUNTRY SAUDI ARABIA

AREA NO	SUBJECT	SUBJECT	SUBJECT	SUBJECT	SUBJECT	SUBJECT	SUBJECT	SUBJECT
66K	C40	C46						
ARAFAT			M	U	S	L	I	M
AL ACE		NEAR						
NUMENT								

25X1A

DATE OF PHOTO	TYPE	QUALITY	CLASS	NO. OF CARDS
14 57	4	0	3	2

Approved For Release 2000/08/04 : CIA-RDP78-05867A000200730001-7

PHOTO NO. **308750** LOT NO. **2571081A** MAP REFERENCE **7A000200730001** LATITUDE **39** LONGITUDE **79E**

Approved For Release 2000/08/07 : CIA-RDP78-05887A000200730001-7

COUNTRY **Saudi Arabia** PROVINCE

AREA NO.	SUBJECT	SUBJECT	SUBJECT	SUBJECT	SUBJECT	SUBJECT	SUBJECT
66N	E62	E12	E1L	AM9			
MECCA	NEW	CON	STRUCT				
ION	AT	GREAT	MOSQUE				
RADIO	STA						

STATION IN BACKGROUND.

25X1A

DATE OF PHOTO	TYPE	QUALITY	CLASS	NO. OF CARDS
19 57 7	①	3	4	

CLASSIFICATION Approved For Release 2000/08/07 : CIA-RDP78-05887A000200730001-7

PHOTO NO: 308751 LOT NO: K-4714A MAP REFERENCE: C LATITUDE: 21 27 N LONGITUDE: 39 49 E

Approved For Release 2000/08/04 : CIA-RDP78-05867A000200730001-7

COUNTRY: SAUDI ARABIA

AREA NO	SUBJECT	SUBJECT	SUBJECT	SUBJECT	SUBJECT	SUBJECT	SUBJECT	SUBJECT
b/k	C62	ABP	C62	D/D	A4Q			
M E C A		W E W		E O N	S T R U C T			
I O N	A T	G R E A T		M	O S Q U E			
C I T Y								

25X1A

DATE OF PHOTO	TYPE	QUALITY	CLASS	NO. OF CARDS
19 5 7	4	2	3	5

CLASSIFICATION: Approved For Release 2000/08/04 : CIA-RDP78-0

Approved For Release 2000/08/04 : CIA-RDP78-05867A000200730001-7

PHOTO NO 308752 VOT NO MAP REFERENCE LATITUDE LONGITUDE

COUNTRY

AREA NO SUBJECT SUBJECT SUBJECT SUBJECT SUBJECT SUBJECT SUBJECT SUBJECT

1602 E62 E22 A6P E6B
MONITOR NEW PLONIST RUCT
ION AT GREAT MOSPUE
CITY IN SB

25X1A

DATE OF PHOTO	TYPE	QUANTITY	CLASS	NO. OF CARDS
11-27			3	4

CLASSIFICATION Approved For Release 2000/08/04 : CIA-RDP78-05867A000200730001-7

PHOTO NO: 308753 LOT NO: / MAP REFERENCE: LATITUDE: LONGITUDE:

COUNTRY: Approved For Release 2000/08/04 : CIA-RDP78-05867A000200730001-7

AREA NO	SUBJECT	SUBJECT	SUBJECT	SUBJECT	SUBJECT	SUBJECT	SUBJECT	SUBJECT
110	E02	E02	E52	E62	A6P	D0B		
	K A' B A	+	G R E A T		M O S Q U E			
	Z A M		T H E		W E L L		Z A M	
			P T					

→ IN CENTER, NEW CONSTRUCTION IN BACKGROUND. PART 1 OF 2-PART PANORAMA (SEE CIA _____).

25X1A 7/2

DATE OF PHOTO	TYPE	QUALITY	CLASS	NO. OF CARDS
1957	4	1	2	6

CLASSIFICATION: Approved For Release 2000/08/04 : CIA-RDP78-05867A000200730001-7

INDEX NO: 308754 LOT NO: K-4744 MAP REFERENCE: C LATITUDE: 21 27 N LONGITUDE: 39 49 E

COUNTRY: SAUDI ARABIA Approved For Release 2000/08/04 : CIA-RDP78-05867A000200730001-7

AREA NO	SUBJECT	SUBJECT	SUBJECT	SUBJECT	SUBJECT	SUBJECT	SUBJECT	SUBJECT	SUBJECT
6610	COR	COR	C52	P62	AGP	DOB			
MECCA		GR	AT		M	Q	WE.		
KABA			THE		WELL		ZAM		
ZAM		[PT	2]						

IN CENTER PART 2 OF 2-PART PANORAMA (SEE DIA ---)

25X1A

DATE OF PHOTO	TYPE	QUALITY	CLASS	NO. OF CARDS
14 57	4	①	②	6

CLASSIFICATION: Approved For Release 2000/08/04 : CIA-RDP78-05867A000200730001-7

ILLEGIB

Approved For Release 2000/08/04 : CIA-RDP78-05867A000200730001-7

Approved For Release 2000/08/04 : CIA-RDP78-05867A000200730001-7

PHOTO NO. **308758** LOT NO. *K...* MAP REFERENCE *...* LATITUDE *21 27 N* LONGITUDE *...*

COUNTRY *...* PROVINCE *...* Approved For Release 2000/08/04 : CIA-RDP78-05867A000200730001-7

AREA NO.	SUBJECT	SUBJECT	SUBJECT	SUBJECT	SUBJECT	SUBJECT	SUBJECT	SUBJECT
<i>...</i>	<i>CD2</i>	<i>P62</i>	<i>DVB</i>	<i>C52</i>				
<i>M</i>	<i>F</i>	<i>N</i>	<i>G</i>	<i>R</i>	<i>E</i>	<i>A</i>	<i>T</i>	<i>M</i>
<i>P</i>	<i>A</i>	<i>R</i>	<i>T</i>	<i>(1)</i>	<i>E</i>	<i>F</i>	<i>H</i>	<i>-</i>
<i>N</i>	<i>O</i>	<i>B</i>	<i>A</i>	<i>A</i>				<i>P</i>
								<i>A</i>

(SEE CIA ...)

25X1A

DATE OF PHOTO	TYPE	QUALITY	CLASS	NO. OF CARDS
<i>11 5 74</i>	<i>...</i>	<i>...</i>	<i>...</i>	<i>4</i>

CLASSIFICATION *...* CAPTIONER BY *...* Approved For Release 2000/08/04 : CIA-RDP78-05

PHOTO NO. **308759** LOT NO. **K-4714A** ALAP REFERENCE **C** LATITUDE **21 27 N** LONGITUDE **39 49 E**

COMMENT **Saudi Arabia** Approved For Release 2000/08/04 : CIA-RDP78-05867A000200730001-7

AREA NO	SUBJECT	SUBJECT	SUBJECT	SUBJECT	SUBJECT	SUBJECT	SUBJECT	SUBJECT
66K	ED2	EDL	E62	DD	E52	AGP		
M E C C A		G R E A T		M I N A R E T				
T H E		W E L L		Z A M Z A M		A T		
R I C H T.		[P T]						

NEW CONSTRUCTION IN BACKGROUND.
 PART 2 OF 4-PART PANORAMA (SEE CIA
 TO)

25X1A

DATE OF PHOTO	TYPE	QUALITY	CLASS	NO. OF CARDS
19 57	4	①	3	6

CLASSIFICATION **SECRET** CAPTIONED BY **DT**
 Approved For Release 2000/08/04 : CIA-RDP78-05867A000200730001-7

NO. 308760 LOT NO. MAP REFERENCE LATITUDE LONGITUDE
 Approved For Release 2000/08/04 : CIA-RDP78-05867A000200730001-7

COUNTRY SAUDI ARABIA

AREA NO.	SUBJECT	SUBJECT	SUBJECT	SUBJECT	SUBJECT	SUBJECT	SUBJECT	SUBJECT
66N	02	02	02	02	02	02	02	02
MELCA		GREAT		MOSQUE				
THE	WELL	ZAMZAM						
LEFT		P.T.						

NEW CONSTRUCTION IN BACKGROUND AND AT
 RIGHT. PART 3 OF 4-PART PANORAMA
 (SEE CIA _____)

25X1A

BASE OF PICH 3	TYPE	QUALITY	CLASS	NOL. OF CARDS
1957	4	①	3	6

Approved For Release 2000/08/04 : CIA-RDP78-05867A000200730001-7

REF ID: 308761 LOT NO: 1-1748 MAP REFERENCE: P LATTITUDE: 27 27 N LONGITUDE: 39 49 E

Approved For Release 2000/08/04 : CIA-RDP78-05867A000200730001-7

COUNTRY: SAUDI ARABIA

AREA NO: 6616 SUBJECT: C02 ABP SUBJECT: C62 D10

MECCA NEW CONSTRUCT
 ION AT GREAT MOSQUE.
 PART 4 OF 4

PART 4 OF 4-PART PANORAMA (SEE
 CIA ———)

25X1A

DATE OF PHOTO	TYPE	QUALITY	CLASS	NO. OF CARDS
19 57	4	①	3	4

CLASSIFICATION: Approved For Release 2000/08/04 : CIA-RDP78-05867A000200730001-7

INDEX NO. **308762** LOT NO. **N-47.1.4** MAP REFERENCE **C** LATITUDE **21 27 N** LONGITUDE **39 49 E**

COUNTRY **SAUDI ARABIA** Approved For Release 2000/08/04 : CIA-RDP78-05867A000200730001-7

AREA NO	SUBJECT	SUBJECT	SUBJECT	SUBJECT	SUBJECT	SUBJECT	SUBJECT	SUBJECT
66K	C52	CS(1)						
M E C C A		P I L	¹⁰	B R I M S	¹⁵	D U R I	²⁰	
N E	²⁵	A N N U A L	³⁰	P I L	³⁵	B R I M A B E	⁴⁰	
	⁴⁵		⁵⁰					

25X1A

DATE OF PHOTO	TYPE	QUALITY	CLASS	NO. OF COPIES
19 5 7	4	(1)	3	2

CLASSIFICATION **Approved For Release 2000/08/04 : CIA-RDP78-05**

MICRO NO. **308763** LOT NO. **K-4114A** MAP REFERENCE **C** LATITUDE **21 27 N** LONGITUDE **39 49 E**

Approved For Release 2000/08/04 : CIA-RDP78-05867A000200730001-7

AREA NO	SUBJECT	SUBJECT	SUBJECT	SUBJECT	SUBJECT	SUBJECT	SUBJECT	SUBJECT
66K062	A60	AKC						
MIECEA	GENERAL	VIEW						
BUILDING	MATERIALS							
FOR NEW AREA								

714

25X1A

BASE OF PHOTO	TYPE	QUALITY	CLASS	NO. OF CARDS
574	4	(D)	3	3

Approved For Release 2000/08/04 : CIA-RDP78-05

PHOTO NO: **308764** LOT NO: **K-4774A** MAP REFERENCE: **C** LATITUDE: **11 27 N** LONGITUDE: **39 49 E**

COUNTRY: **Saudi Arabia** APPROVED FOR RELEASE 2000/08/04 : CIA-RDP78-05867A000200730001-7

AREA NO	SUBJECT	SUBJECT	SUBJECT	SUBJECT	SUBJECT	SUBJECT	SUBJECT	SUBJECT
66K	C6B	C32						
M E C C A		A P T		B L D	G		S T R	
E E T	S C E N E							

25X1A

DATE OF PHOTO	TYPE	QUALITY	CLASS	NO. OF CARDS
	574	D	3	2

CLASSIFICATION: **SECRET** CAPTIONED BY: **[Signature]** APPROVED FOR RELEASE 2000/08/04 : CIA-RDP78-05867A000200730001-7

Approved For Release 2000/08/04 : CIA-RDP78-05867A000200730001-7

PHOTO NO. 3118765 LOT NO. 1-3702 MAP REFERENCE LATTITUDE LONGITUDE

COUNTRY DENMARK

AREA NO. 11A SUBJECT SUBJECT SUBJECT SUBJECT SUBJECT SUBJECT SUBJECT

1st CANAL 10 1st CANAL 20 1st CANAL 30 1st CANAL 40 1st CANAL 50 1st CANAL 60 1st CANAL 70 1st CANAL 80 1st CANAL 90

STATINTL

BASIC OF PHOTO	TYPE	QUALITY	CLASS	NO. OF COPIES
	P	P	H	1

Approved For Release 2000/08/04 : CIA-RDP78-05867A000200730001-7

PHOTO NO **308766** For Release 2000/08/04 LOT NO **2000** MAP REFERENCE **CIA-RDP78-05867A** LATITUDE **000200730001** LONGITUDE

COUNTRY PROVINCE

AREA NO **NORWAY** SUBJECT SUBJECT SUBJECT SUBJECT SUBJECT SUBJECT SUBJECT SUBJECT

10 **11** **12** **13** **14** **15** **16** **17** **18** **19** **20** **21** **22** **23** **24** **25** **26** **27** **28** **29** **30** **31** **32** **33** **34** **35** **36** **37** **38** **39** **40**

NAVIAN AIRWAY
PIANE [CONVA]

STATINTL

DATE OF PHOTO	TYPE	QUALITY	CLASS	NO. OF CARDS

Approved For Release 2000/08/04 : CIA-RDP78-05

CAPTION BY

000 **HVT**

PHOTO NO: 308767 LOT NO: J-2794 MAP REFERENCE: LATITUDE: LONGITUDE:

COUNTRY: Approved For Release 2000/08/04 : CIA-RDP78-05867A000200730001-7

AREA NO: HMM SUBJECT: SUBJECT: SUBJECT: SUBJECT: SUBJECT: SUBJECT: SUBJECT: SUBJECT:

10 11 12 13 14 15 16 17 18 19 20
P H A N A V I A N A I T I A N
P H A N A P H A N A [C B A V]

STATINTL

DATE OF PHOTO	TYPE	QUALITY	CLASS	NO. OF CARDS
	2	2	4	1

CLASSIFICATION: Approved For Release 2000/08/04 : CIA-RDP78-05867A000200730001-7

PHOTO NO: 388769 LOT NO: 200708/04 MAP REFERENCE: CIA-RDP78-05867A000200730001-7 LATITUDE: LONGITUDE:

COUNTRY: Switzerland PROVINCE:

AREA NO	SUBJECT	SUBJECT	SUBJECT	SUBJECT	SUBJECT	SUBJECT	SUBJECT	SUBJECT
290	AM2							
	W I T	A I R	10	A I R			A I R	20
	P O R T		30					
			50					

STATINTL

FACE OF PHOTO	TYPE	QUALITY	CLASS	NO. OF CARDS

Approved For Release 2000/08/04 : CIA-RDP78-05867A000200730001-7

174

STATINTL

Approved For Release 2000/08/04 : CIA-RDP78-05867A000200730001-7

Approved For Release 2000/08/04 : CIA-RDP78-05867A000200730001-7

PHOTO NO: **308770** LOT NO: [blank] ALAP REFERENCE: **CIA-RDP78-05867A000200730001-7** LATITUDE: [blank] LONGITUDE: [blank]

Approved For Release 2000/08/04 : CIA-RDP78-05867A000200730001-7

AREA NO	SUBJECT	SUBJECT	SUBJECT	SUBJECT	SUBJECT	SUBJECT	SUBJECT	SUBJECT
S	PHILIPPINE IS.							
	PHILIPPINE IS.	CONV	AIR	LINE				

STATINTL

BASE OF PHOTO	TYPE	QUALITY	CLASS	NO. OF CAR
Approved For Release 2000/08/04 : CIA-RDP78-				
CAPTIONED BY				

PHOTO NO. **308771** LOT NO. **200** MAP REFERENCE **CIA-RDP78-05867A000200730001-7** LATITUDE : LONGITUDE

Approved For Release 2000/08/04

COUNTRY: PROVINCE:

AREA NO	SUBJECT	SUBJECT	SUBJECT	SUBJECT	SUBJECT	SUBJECT	SUBJECT	SUBJECT
1700								
	1		10		13			20
	A L I T A L I A				A E R O P O L I N E			
	2		30		33			40
	T A L I A N P				I N T E R N A T I O N			
	3		50					
	A L I P H A N P							

STATINTL

DATE OF PHOTO	TYPE	QUALITY	CLASS	NO. OF CARDS

Approved For Release 2000/08/04 : CIA-RDP78-05867A000200730001-7

CLASSIFICATION: OVO CAPTIONED BY: HVT

PHOTO NO. **308772** LOT NO. **1-3357** MAP REFERENCE LATTITUDE LONGITUDE

Approved For Release 2000/08/04 : CIA-RDP78-05867A000200730001-7

COUNTRY **Finland**

AREA NO. **21A** SUBJECT **112** SUBJECT SUBJECT SUBJECT SUBJECT SUBJECT SUBJECT SUBJECT

A	R	O	O	I	10	F	i	n	i	18	A	1
B	L	i	n	A	20	D	I	A	N	35	E	C
1	2	3	4	5	30	6	7	8	9	40	0	1

STATINTL

DATE OF PHOTO	TYPE	QUALITY	CLASS	NO. OF CARDS
1-3357	2	2	4	1

Approved For Release 2000/08/04 : CIA-RDP78-05867A000200730001-7

348773

Approved For Release 2000/08/04 : CIA-RDP78-05867A000200730001-7

PHOTO NO. LOT NO. MAP REFERENCE LATITUDE LONGITUDE

COUNTRY PROVINCE

AREA REF SUBJECT SUBJECT SUBJECT SUBJECT SUBJECT SUBJECT SUBJECT SUBJECT

YUGOSLAVIA
DZ
P
A
N
O
T
A
F
R
O
N
A
F
R
O
N
A

STATINTL

DATE OF PHOTO TYPE QUALITY CLASS NO. OF CARDS

Approved For Release 2000/08/04 : CIA-RDP78-0

PHOTO NO 308775 Approved For Release 2000/08/04 : CIA-RDP78-05867A000200730001-7

COUNTRY BRAZIL		PROVINCE						
AREA NO WH	SUBJECT AR2	SUBJECT	SUBJECT	SUBJECT	SUBJECT	SUBJECT	SUBJECT	SUBJECT
10	15	20	25	30	35	40	45	50
10	15	20	25	30	35	40	45	50
10	15	20	25	30	35	40	45	50
10	15	20	25	30	35	40	45	50
10	15	20	25	30	35	40	45	50
10	15	20	25	30	35	40	45	50
10	15	20	25	30	35	40	45	50
10	15	20	25	30	35	40	45	50

STATINTL

BASE OF PHOTO TYPE QUALITY CLASS NO. OF CARDS

Approved For Release 2000/08/04 : CIA-RDP78-0

CLASSIFICATION CAPTION BY

MICRO NO. LOT NO. MAP REFERENCE LATITUDE LONGITUDE

308775 Approved For Release 2000/08/04 : CIA-RDP78-05867A000200730001-7

COUNTRY: Belgium

AREA NO.	SUBJECT	SUBJECT	SUBJECT	SUBJECT	SUBJECT	SUBJECT
1	W A B	A	10	L	15	20
2	F E N A	A	10	L	15	20
3	C O N V A	A	10	L	15	20

STATINTL 1/4

DATE OF PHOTO	TYPE	QUALITY	CLASS	NO. OF CARDS
	2	2	H	1

Approved For Release 2000/08/04 : CIA-RDP78-0

PHOTO NO. **3000** LOT NO. **600** MAP REFERENCE **C** LATITUDE **68 58N** LONGITUDE **33 05E**

Approved For Release 2000/08/04 : CIA-RDP78-05867A000200730001-7

COUNTRY **USSR / 7. European RSESR / MURMANSK OBLAST**

AREA (A) **07N** SUBJECT **3CC**

M	U	R	M	A	N	S	K	10	C	H	A	P	A	Y	E	V	-	20	C	
L	A	S	S	22	C	R	W	I	S	E	R	,	23	P	E	N	D	A	N	40
T	#	20	45	P	O	R	T	30												

25X1A

DATE OF PHOTO	TYPE	QUALITY	CLASS	NO. OF CARDS
4 June 57	4	2	B	1

CLASSIFICATION **S/Man/CC** **OK**

Approved For Release 2000/08/04 : CIA-RDP78-05867A000200730001-7

PHOTO NO.	308777	LOT NO.	697	MAP REFERENCE	C	LATITUDE	68 58N	LONGITUDE	33 05E
COUNTRY	USSR / European RSFSR / MURMANSK OBLAST								
AREA NO.	01N	SUBJECT	3CC	SUBJECT		SUBJECT		SUBJECT	
	M	U	R	M	A	N	S	K	¹⁰ C H A P A Y E V - ²⁰ C
	L	A	S	S	²³ C	R	U	²⁰ S E R ,	²¹ P E N D A ²⁶ N
	T	#	20				²⁰ B O W		

25X1A

DATE OF PHOTO	TYPE	QUALITY	CLASS	NO. OF CARDS
4 June 57	4	2	B	1

CLASSIFICATION: Approved For Release 2000/08/04 : CIA-RDP78-05867A000200730001-7
 5/1/80/CC

PHOTO NO	308778	LOT NO	L-607	MAP REFERENCE	C	LATITUDE	68 58N 33 05E
COORDINATES	Approved For Release 2000/08/04 : CIA-RDP78-05867A000200730001-7 OBLAST						
AREA NO	07N	SUBJECT	300	SUBJECT		SUBJECT	
	MURMAN	SK	10	CHAPAYEV	-	20	C
	LASS	CRUISER	20	PENDAN		40	
	T # 20	PORT	30				

25X1A

DATE OF PHOTO	TYPE	QUALITY	CLASS	NOL OF CARDS
4 June 57	4	2	B	1

CLASSIFICATION: *Secret*
 CAPTIONED BY: *[Signature]*
 Approved For Release 2000/08/04 : CIA-RDP78-05867A000200730001-7

PHOTO NO: 308729
 Approved For Release 2000/08/04 : CIA-RDP78-05567A000200730001-7

LOT NO: 1057
 MAP REFERENCE: B
 LATITUDE: 69 58N
 LONGITUDE: 33 05E

COMMENT: USSR / 77 European RSFSR / MURMANSK OBLAST

AREA NO:	SUBJECT	SUBJECT	SUBJECT	SUBJECT	SUBJECT	SUBJECT	SUBJECT	SUBJECT
07N	3CC							

M	U	R	M	A	N	S	K	10	C	H	A	P	A	Y	E	V	-	20
L	A	S	S	11	C	R	U	I	S	E	R	21	P	E	N	D	A	N
T	#	2	0	12	P	O	R	T	13									

25X1A

DATE OF PHOTO	TYPE	QUALITY	CLASS	NO. OF CARDS
4 June 57	4	2	B	1

PHOTO NO. **308700** LOT NO. **608** MAP REFERENCE **C** LATITUDE **69 58N** LONGITUDE **33 05E**

Approved For Release 2000/08/04 : CIA-RDP78-05867A000200730001-7

COUNTRY **USSR / 7. European RSFSR / MURMANSK. BLAST**

AREA NO	SUBJECT	SUBJECT	SUBJECT	SUBJECT	SUBJECT	SUBJECT	SUBJECT	SUBJECT
07N	9F2	D28						
MURMANSK			10	SEAPLANE			20	
COASTLINE			30	IN	BIG		HIL	40
L			50					

LANDING OR TAKING OFF.

25X1A

DATE OF PHOTO	TYPE	QUALITY	CLASS	NO. OF CARDS
4 June 57	4	2	B	2

Approved For Release 2000/08/04 : CIA-RDP78-05867A000200730001-7

CLASSIFICATION **S/NOVA/CC**

308781
 Approved For Release 2000/08/04 : CIA-RDP78-05867A000200730001-7
 600 68 58N 33 05E

USSR / N. European RFSR / MURMANSK OBLAST

07N	9F2	D28						
MURMANSK			10	COAST	15	LINE	20	
HIL	25		30	SEA	35	PLANE	40	

TAKING OFF.

25X1A

DATE OF PHOTO	TYPE	QUALITY	CLASS	NO. OF CARDS
4 June 57	+	2	B	2

APPROVED NO. 308780
 APPROVED FOR RELEASE 2000/08/04 : CIA-RDP78-05867A0002007300017

USSR / N. European RFSR / MURMANSK COAST

07N	97° 2'	D28							
MURMANSK			10		SEA	PLANE			1
N	FG		20		HILLY	COAST	LINE		10
E	IN	BG	30				LANDING OR		

TAKING OFF.

25X1A

DATE OF PHOTO	TYPE	QUALITY	CLASS	NO. OF CARDS
4 June 57	4	2	B	2

APPROVED FOR RELEASE 2000/08/04 : CIA-RDP78-05

PHOTO NO. **308783** LOT NO. **L-607** MAP REFERENCE **C** LATITUDE **68 58N** LONGITUDE **33 05E**

COUNTRY **USSR / (CIVILIAN) (SFS) (MURMANSK) (PALAST)**

AREA NO. **OTN** SUBJECT **9F2 D28**

M	U	R	M	A	N	S	K	¹⁰	S	E	A	P	L	A	N	E	²⁰
H	I	L	L	Y	C	O	A	³⁰	S	T	L	I	N	E	I	N	D
I	S	T	A	N	C	E		⁴⁰									

TAKING OFF, **LANDING OR**

25X1A

DATE OF PHOTO	TYPE	QUALITY	CLASS	NO. OF CARDS
4 June 57	4	2	B	2

CLASSIFICATION **Approved For Release 2000/08/04 : CIA-RDP78-05867A000200730001** CAPTIONED BY **[Signature]**

PHOTO NO. 30870
 LOT NO. 608
 MAP REFERENCE C
 LATITUDE 69 58N
 LONGITUDE 39 05E

APPROVED FOR RELEASE 2000/08/04 : CIA-RDP78-05867A000200730001-7

COUNTRY USSR / ~~THE EUROPEAN~~ RSFSR / MURMANSK COAST

AREA NO.	SUBJECT	SUBJECT	SUBJECT	SUBJECT	SUBJECT	SUBJECT	SUBJECT	SUBJECT
07N	9F2	D2S						
MURMANSK	K		10	HILL	15	COAST	20	S
TLINE	25	E	30	EA	35	PLANE	40	F
G	4		50					

LANDING OR
 TAKING OFF

25X1A

DATE OF PHOTO	FY	QUALITY	CLASS	NO. OF CARDS
4 June	57	4	2 B	2

APPROVED FOR RELEASE 2000/08/04 : CIA-RDP78-05867A000200730001-7

CLASSIFICATION S/Non/CC

PHOTO NO. 308785

APPROVED FOR RELEASE 2000/08/04 : CIA-RDP78-05867A000200730001-7

COUNTRY USSR / 7. European RSFSR / MURMANSK

AREA I.D. 07N 9E2 D28

LATITUDE 68 58N LONGITUDE 33 05E

MURMAN	SK	HILLY	COAST
TLINE	SEA	PLANE	IN F
G			LANDING OR
			TAKING OFF.

25X1A

DATE OF PHOTO	TYPE	QUALITY	CLASS	NO. OF CARDS
4 June 57	4	2	B	2

CLASSIFICATION S/ANON/CC

PHOTO NO. 308719 LOT NO. 6007 MAP REFERENCE 19 58N 33 05E
 Approved For Release 2000/08/04 : CIA-RDP78-05867A000200750001-7

COUNTRY USSR / 7. European RSFSR / MURMANSK OBLAST
 AREA NO. 07N 30W
 SUBJECT MURMANSK 10 W - CLASS 11 \$ \$ 20 \$ U
 SUBJECT BHARINE, 20 PENDANT 22 # 4 20
 SUBJECT STARBOARD 20

25X1A

DATE OF PHOTO	TYPE	QUALITY	CLASS	NO. OF CARDS
4 June 57	4	2	B	1

Approved For Release 2000/08/04 : CIA-RDP78-05867A000200750001-7
 CLASSIFICATION S/AFORN/CC (AC)

PHOTO NO. 308788 LOT NO. L-607 MAP REFERENCE C LATITUDE 68 58N 33 05E

Approved For Release 2000/08/04 : CIA-RDP78-05867A890290729001-7 QBLA8T

ASBA NO.	SUBJECT	SUBJECT	SUBJECT	SUBJECT	SUBJECT	SUBJECT	SUBJECT	
07N	3CW							
MURMAN	SK	10	W	-	CL	A	\$ \$ \$ U	
BHARINE,		20	P	E	N	D	A	N
BOW		40						2

25X1A

DATE OF PHOTO	TYPE	QUALITY	CLASS	NO. OF CARDS
4 June 57	4	2	B	1

CLASSIFICATION *Secret* CAPTIONED BY *APR* Approved For Release 2000/08/04 : CIA-RDP78-05

APPROVED FOR RELEASE 2000/08/04 : CIA-RDP78-05862A000200720001-3

INDEX NO.	300000	LOT NO.	2000	MAP REFERENCE	620000	LATITUDE	53 05E	LONGITUDE	
COUNTRY	USSR / Y. European RSESR / MURMANSK OBLAST								
AREA NO.	07N	SUBJECT	3CW	SUBJECT		SUBJECT		SUBJECT	
	M	U	R	M	A	N	S	K	
	B	M	A	R	I	N	E	,	
	M	I	D	S	H	I	T		

25X1A

DATE OF PHOTO	TYPE	QUALITY	CLASS	NO. OF COPIES
4 June 57	4	2	B	1
APPROVED FOR RELEASE 2000/08/04 : CIA-RDP78-05862A000200720001-3				
S/Adm/CC				

WCTD NO. 308790 LOT NO. I-607 MAP REFERENCE C LATITUDE 68 58N 33 05E

COUNTRY USSR / U. European RESER / MURMANSK Approved For Release 2000/08/04 : CIA-RDP78-05867A000200730001 @ALAST

AREA NO	SUBJECT	SUBJECT	SUBJECT	SUBJECT	SUBJECT	SUBJECT	SUBJECT	SUBJECT
07N	3CW							
MURMAN	SK							
BHARINE,								
STARBOARD								

25X1A


DATE OF PHOTO	TYPE	QUALITY	CLASS	NO. OF CARDS
4 June 57	4	2	B	1

CLASSIFICATION *SECRET* CAPTIONED BY *AS* Approved For Release 2000/08/04 : CIA-RDP78-05867A000200730001 @ALAST

PHOTO NO. 300780 LOT NO. 6000 MAP REFERENCE P LATTITUDE 68 58N LONGITUDE 33 05E
 Approved For Release 2000/08/04 : CIA-RDP78-05867A000200730001-7

COUNTRY USSR / N. European USSR / MURMANSK OBLAST
 AREA NO 07N SUBJECT BLA
 M U R M A N S K ¹⁰ P O R T ¹⁵ F A C I L ²⁰
 I T I E S ²⁵ C R A N E S ³⁰ B L D G S ³⁵
 S H I P S ⁴⁰

25X1A



DATE OF PHOTO	TYPE	QUALITY	CLASS	NO. OF CARDS
4 June 57	4	2	B	1

CLASSIFICATION S/above/CC
 Approved For Release 2000/08/04 : CIA-RDP78-05867A000200730001-7
 PHOTO ANALYSIS REPORT

PHOTO NO. 308293

LOT NO. 6200

MAP REFERENCE

LATITUDE 69 58 N

LONGITUDE 33 05 E

APPROVED FOR RELEASE 2000/08/04 : CIA-RDP78-05867A000200730001-7

COUNTRY USSR / European RSFSR / MURMANSK

PROVINCE

07N

M	U	R	M	A	N	\$	K	10	P	O	R	T	13	F	A	C	I	L	20
I	T	I	E	\$				30	C	R	A	N	E	\$					35
D	G	\$						40											45

25X1A

DATE OF PHOTO	TYPE	QUALITY	CLASS	NO. OF COPIES
4 June 57	4	2	B	1

APPROVED FOR RELEASE 2000/08/04 : CIA-RDP78-05867A000200730001-7

CLASSIFICATION S/AFORN/CC

PHOTO NO. **308794** LOT NO. **600** MAP REFERENCE **P** LATITUDE **68 58 N** LONGITUDE **33 05 E**
 Approved For Release 2000/08/04 : CIA-RDP78-05867A000200730001-7

AREA NO	SUBJECT	SUBJECT	SUBJECT	SUBJECT	SUBJECT	SUBJECT	SUBJECT	SUBJECT
07N	ALA							
MURMAN	SK			PORT	15	FACIL	20	L
ITIE	25			CRANE	30	UD	35	BL
DG	40							

25X1A

DATE OF PHOTO	TYPE	QUALITY	CLASS	NO. OF COPIES
4 June 57	4	2	B	1

PHOTO ANALYSIS REPORT

PHOTO NO. 108795 LOT NO. 1-607 MAP REFERENCE C LATITUDE 69 58N LONGITUDE 33 05E

Approved For Release 2000/08/04 : CIA-RDP78-05867A00020073000

COUNTRY		SUBJECT		SUBJECT		SUBJECT		SUBJECT		SUBJECT	
USSR / 77		MURMAN		MURMAN		MURMAN		MURMAN		MURMAN	
AREA NO	SUBJECT	SUBJECT	SUBJECT	SUBJECT	SUBJECT	SUBJECT	SUBJECT	SUBJECT	SUBJECT	SUBJECT	SUBJECT
07N	ALF										
MURMAN	\$K			10	PORT	10	FACIL				20
ITIE	\$			30	CRANE	\$		35	UD		40
DGS				50							

25X1A



DATE OF PHOTO	TYPE	QUALITY	CLASS	NO. OF CARDS
4 June 57	4	2	B	1

CLASSIFICATION 3/1/00/02 Approved For Release 2000/08/04 : CIA-RDP78-05867A00020073000

Approved For Release 2000/08/04 : CIA-RDP78-05667A0002007300047

FORM NO.	308797	LOT NO.	L-601	MAP REFERENCE		LATITUDE	48 58N	LONGITUDE	33 05E
COUNTRY	USSR / 7 European RSEB / MURMANSK OBLAST								
AREA NO.	07N	SUBJECT	300	SUBJECT	3CD				
	MURMAN	SK					DESTROYER		
	CRUISER						IN PORT		
EA									

KOTLIN-CLASS DESTROYER, PENDANT #40,
AND SVERDLOV-CLASS CRUISER, PENDANT #52.

25X1A

DATE OF PHOTO	TYPE	QUALITY	CLASS	NO. OF CARDS
4 June 57	4	2	B	2

CLASSIFICATION: S/Norm/CC

PHOTO ANALYSIS REP

Approved For Release 2000/08/04 : CIA-RDP78-05867A000200730001-7

308798

LOT NO: 6200

MAP REFERENCE: R

LATITUDE: 68 58N

LONGITUDE: 33 05E

COUNTRY: USSR / T. European RSESR / MURMANSK

AREA NO: 07N

SUBJECT: 3CC 3CD

PROVINCE: MURMANSK

OBJECT: DESTROYER

10

15

20

25

30

35

40

45

50

EA

KOTLIN-CLASS DESTROYER PENDANT #40,
AND SVERDLOV-CLASS CRUISER, PENDANT #52.

25X1A

DATE OF PHOTO	TYPE	QUALITY	CLASS	NO. OF CARDS
4 June 57	4	2	B	2

Approved For Release 2000/08/04 : CIA-RDP78-05867A000200730001-7

5/1/80/CC

PHOTO ANALYSIS REPORT

PHOTO NO. 308700

LOT NO. 600

MAP REFERENCE 2

LATITUDE 68 58N 33 05E

COUNTRY USSR / T. European RSESR / MURMANSK

AREA NO. 07N

SUBJECT	SUBJECT	SUBJECT	SUBJECT	SUBJECT	SUBJECT	SUBJECT	SUBJECT
3CC	3CD						
MURMAN	SK	10	DESTROYER	20			
CRUISE	ER	30	IN	PORT	AR	40	
EA		40					

KOTLIN-CLASS DESTROYER PENDANT #40,
 AND SVERDLOV-CLASS CRUISER, PENDANT #52.

25X1A

DATE OF PHOTO	TYPE	QUALITY	CLASS	NO. OF CARDS
4 June 57	4	2	B	2

CLASSIFICATION S/Non/CC

308800
 LOT NO. 6-607
 MAP REFERENCE C
 LATITUDE 68 58N
 LONGITUDE 38 05E

USSR / N. European RSEB / MURMANSK QALAST
 AREA NO. 07N
 SUBJECT SCC 3CD
 SUBJECT MURMANSK
 SUBJECT DESTROYER
 SUBJECT CRUISER
 SUBJECT PORT AIR

KOTLIN - CLASS DESTROYER PENDANT #40,
 AND SVERDLOV - CLASS CRUISER, PENDANT #52.

25X1A

DATE OF PHOTO	TYPE	QUALITY	CLASS	NO. OF CARDS
4 June 57	4	2	B	2

Approved For Release 2000/08/04 : CIA-RDP78-05

S/ MURMANSK

REF ID: 308801

Approved For Release 2000/08/04 : CIA-RDP78-05867A000200730001

LOT NO. 607

MAP REFERENCE C

LATITUDE 68 58N

LONGITUDE 33 05E

COUNTRY USSR / R. European RFSR / MURMANSK

PROVINCE

ALBA NO 07N

SUBJECT 3CC 3CD

10	DESTROYER
15	
20	IN
25	PORT
30	AREA

KOTLIN - CLASS DESTROYER, PENDANT #40,
AND SVERDLOV - CLASS CRUISER, PENDANT #52.

25X1A

DATE OF PHOTO	C	TYPE	QUALITY	CLASS	NO. OF CLIPS
4 June 57		4	2	B	2

Approved For Release 2000/08/04 : CIA-RDP78-05867A000200730001

CLASSIFICATION S/Thorn/CC

PHOTO ANALYSIS REPORT