

PHOTO NO. 308802 LOT NO. L-607 MAP REFERENCE C LATITUDE 68 58N 33 05E

COUNTRY USSR / U.S.S.R. AREA NO. 07N SUBJECTS 3CC, 3CD

MURMAN	SK	10	DESTROYER	20
CRUISER	TIN	30	PORT	AR
EA		40		

Approved For Release 2000/08/04 : CIA-RDP78-02867A000600730002-6

KOTLIN-CLASS DESTROYER, PENDANT # 40,  
AND SVERDLOV-CLASS CRUISER, PENDANT # 52.

25X1A

DATE OF PHOTO	TYPE	QUALITY	CLASS	NO. OF CARDS
4 June 57	4	2	B	2

CAPTIONED BY [Signature] 2000/08/04

PHOTO NO. 308091  
 COUNTRY USSR / 7. European PSFSR / MURMANSK  
 MAP REFERENCE 0  
 LATITUDE 68 58N  
 LONGITUDE 33 05E

AREA NO	SUBJECT	SUBJECT	SUBJECT	SUBJECT	SUBJECT	SUBJECT	SUBJECT
07N	30C	30D					
MURMANSK			10	DESTROYER	15	ER	20
+ CERUISER			30	IN	35	PORT	40
EA			40				

KOTLIN - CLASS DESTROYER, PENDANT #40,  
 AND SVERDLOV - CLASS CRUISER, PENDANT #52.

25X1A

DATE OF PHOTO	TYPE	QUALITY	CLASS	NO. OF CARDS
4 June 57	4	2	B	2

PHOTO ANALYSIS REPORT

Approved For Release 2000/08/04 : CIA-RDP78-05867A000200730008-5

Approved For Release 2000/08/04 : CIA-RDP78-05867A000200730008-5

301 Approved For Release 2000/08/04 : CIA-RDP78-05867A000200730002-6

AREA NO	11414	SUBJECT	ALA	SUBJECT	AL2	SUBJECT	A9F	SUBJECT		SUBJECT		SUBJECT	
			DAI				PORT						20
			REN				AREA						A
			MI-SHAN				PIG						20
			IER				2.						P

For position of photo see sketch  
CIA 3088A1

25X1A

DATE OF PHOTO	TYPE	QUALITY	CLASS	NO. OF CARDS
June	5	7	4	2
			C	3

PHOTO NO. 30885 LOT NO. 6734 MAP REFERENCE C LATITUDE 38 55N LONGITUDE 121 39E  
 Approved For Release 2009/08/04 : CIA-RDP78-05867A000200730002-6

COUNTRY CHINA  
 AREA NO 1141K SUBJECT AREA AL2 SUBJECT AREA A9F SUBJECT AREA PBRT SUBJECT AREA AIR  
 D A I R I E N P O R T A R E A  
 H E N E S E - M A D E 4 0 - T O N  
 R A N E → at end of Pier 2. For

unloading coal and iron.  
 For position of photo see sketch.  
 CIA SKA  
 30885

25X1A

DATE OF PHOTO	TYPE	QUALITY	CLASS	NO. OF CARDS
June 57	4	2	C	3

Approved For Release 2009/08/04 : CIA-RDP78-05867A000200730002-6  
 CONTROL

300006 Approved For Release 2000/08/04 : CIA-RDP78-06867A000200730002-6

PHOTO NO	300006	LOT NO	1234	MAP REFERENCE	C	LATITUDE	38 55N	LONGITUDE	121 39E
COUNTRY	China	PROVINCE	PORT ARTHUR	SUBJECT	NAVAL BASE	SUBJECT		SUBJECT	
AREA NO	11414	SUBJECT	AKH	SUBJECT	AK4	SUBJECT		SUBJECT	
	D A I R Y		E I N		P O R T		A R E A		79
	E S T		S I D E		O F		P I E R		2
									40
									SS Braunschweig-

For position of photo see sketch.  
CIA SKA  
308641

25X1A

DATE OF PHOTO	TYPE	QUALITY	CLASS	NO. OF CARDS
June 57	4	2	C	2

Approved For Release 2000/08/04 : CIA-RDP78-06867A000200730002-6

Confidential/NOFORN/Cont. Control

PHOTO NO. 308807 LOT NO. L234 MAP REFERENCE C LATITUDE 38 55N LONGITUDE 121 34E

Approved For Release 2000/08/04 : CIA-RDP78-08889A000500730002-6

COUNTRY CHINA SUBJECT PORT ARTHUR AREA

AREA NO.	1141K	SUBJECT	ALA	SUBJECT	ALH	SUBJECT		SUBJECT		SUBJECT		SUBJECT	
	D A I R E N				P O R T		A R E A.						
	A S T		S I D E				O F		P I E R		3.		

Sausko Marek  
and unidentified ship.

For position of photo/see sketch, CIA ~~SKA~~ 308841

25X1A

DATE OF PHOTO	TYPE	QUALITY	CLASS	NO. OF CARDS
June 57	4	2	C	2

Approved For Release 2000/08/04 : CIA-RDP78-08889A000500730002-6

PHOTO ANALYSIS REPORT

GPO 816791

Approved For Release 2000/08/04 : CIA-RDP78-05867A000200730002-6

308308

China

Port Arthur Naval Base Area

PROVID NO.	LOT NO.	MAP REFERENCE	LATITUDE	LONGITUDE
11414	ALA	AKN AGM	38 55N	121 39E
DAIR F I N	PORT	AREA		U
N I L O A D I N G	BOY	BEAN		R
R B O X	C A R			

For position of photo/see sketch, CIA SKA 30884

25X1A

DATE OF PHOTO	TYPE	QUALITY	CLASS	NO. OF CARDS
June 5	7	4	2	C 3

Approved For Release 2000/08/04 : CIA-RDP78-05867A000200730002-6

CONFIDENTIAL/NOFORN/Control

APPROVED FOR RELEASE 2000/08/04 : CIA-RDP78-05867A000200730002-6

LOT NO: 1074  
 MAP REFERENCE: C  
 LATITUDE: 38 55N  
 LONGITUDE: 121 39E  
 AREA NO: 1148K  
 SUBJECT: CHINA  
 SUBJECT: PORT ARTHUR NAVAL BASE  
 SUBJECT: DIEREN  
 SUBJECT: OADENG  
 SUBJECT: SAKAZI  
 SUBJECT: P O R T  
 SUBJECT: A R E A  
 SUBJECT: \$ O Y B E A N \$  
 SUBJECT: M A R U  
 SUBJECT: West side of  
 SUBJECT: P i e c e 3.

For position of photo/see sketch, CIA 308841

25X1A

DATE OF PHOTO	TYPE	QUALITY	CLASS	NO. OF CARDS
June 57	4	2	C	3

APPROVED FOR RELEASE 2000/08/04 : CIA-RDP78-05867A000200730002-6

Confidential/NOFORN/Cont. Control

PHOTO ANALYSIS REPORT



300881N

Approved For Release 2000/08/04 : CIA-RDP78-05867A000200730002-6

LOT NO.

MAP REFERENCE

LATITUDE

LONGITUDE

38 55N

121 39E

China

Port Arthur NAVAL BASE AREA

AREA NO	1141K	SUBJECT	ALA	SUBJECT	ALY	SUBJECT		SUBJECT		SUBJECT		SUBJECT	
	D	A	I	R	E	N		P	O	R	T		A
	S	A	K	A	Z	E		M	A	R	U		P
	I	N		B	G.								P
													I
													E
													R
													A

For position of photo see sketch, CIA 308841

25X1A

DATE OF PHOTO	TYPE	QUALITY	CLASS	NO. OF SLIDES
June	5	7	4	2
				2

Confidential/NOFORN/Cont. Control

APPROVED FOR RELEASE 2000/08/04 : CIA-RDP78-05867A000200730002-6

INDEX NO.	30884	LOT NO.	1074	MAP REFERENCE		LATITUDE	38 55N	LONGITUDE	121 39E
COUNTRY	China	PROVINCE	Port Arthur	SUBJECT	NAVAL BASE AREA				
AREA NO.	1141K	SUBJECT	AKA	SUBJECT	AKD	SUBJECT	AKS	SUBJECT	AKN
	D A I R Y		R A I L W A Y		P O R T		A R E A		P
	O R T		R A I L W A Y		Y A R D S				

For position of photo see sketch, CIA 30884

25X1A

DATE OF PHOTO	TYPE	QUALITY	CLASS	NO. OF COPIES
June 57	4	2	C	4

APPROVED FOR RELEASE 2000/08/04 : CIA-RDP78-05867A000200730002-6

CONFIDENTIAL/NOFORN/INT. CONTROL

WORD NO	30884	LOT NO	1274	MAP REFERENCE	C	LATITUDE	38 55N	LONGITUDE	121 39E
COUNTRY	China	Port Arthur NAVAL BASE AREA			Approved For Release 2000/08/04 : CIA-RDP78-0586ZA000200730002-6				
AREA NO	1141K	NAME	11LA	NAME	AKND	NAME	AKN	NAME	AKS
	DI	AREA	RI	AREA	EM	AREA	PORT	AREA	AK
	IGH	AREA	IDE	AREA	IDE	AREA	FREIGHT	AREA	AK
	R	AREA		AREA		AREA		AREA	

No. 18019 and 539025.

For position of photo see sketch, CW 30884

25X1A

DATE OF PHOTO	TYPE	QUALITY	CLASS	NO. OF CARDS
June 5 7 4		2	C	H

Approved For Release 2000/08/04 : CIA-RDP78-0586ZA000200730002-6

Confidential/NOFORN/Cont. Control

PHOTO ANALYSIS REPORT

PHOTO NO: 3088A  
 COORDIN: CHINA  
 MAP REFERENCE: C  
 LATITUDE: 38 55N  
 LONGITUDE: 121 39E

APPROVED FOR RELEASE 2000/08/04 : CIA-RDP78-05262A000200730002-6  
 AREA NO: 1141K  
 SUBJECT: ALA AL2 AK\$ ADB C2E  
 D A I R I E N P O R T A R E A  
 R U M S O F A N - S H A N B E N Z  
 O I L E N R R Y D

in storage and timber of flat cars.

For position of photo see sketch, CIA <sup>SKA</sup> 3088A

25X1A

DATE OF PHOTO	TYPE	QUALITY	CLASS	NO. OF CARDS
June 57	4	2	C	5

APPROVED FOR RELEASE 2000/08/04 : CIA-  
 CONFIDENTIAL CONTROL

PHOTO ID: 308814 Approved For Release 2000/08/04 : CIA-RDP78-05867A000200730002-6

PROVIDER	LOT NO. 1234	MAP REFERENCE C	LATITUDE 38 55N	LONGITUDE 121 39E
COUNTRY	China	PROVINCE	PORT ARTHUR NAVAL BASE AREA	
AREA NO. 1141K	SUBJECT DLH	SUBJECT C2E	SUBJECT CAD	SUBJECT 11412
DIR E R E M				
N K E R.				
R T				

For position of photo see sketch, CIA LSR # 308841

25X1A

DATE OF PHOTO	TYPE	QUALITY	CLASS	NO. OF CARDS
June 57	4	2	C	5

Approved For Release 2000/08/04 : CIA-  
 Confidential//NOFORN//S. CONTROL

PHOTO NO. 308845  
 LOT NO. 6234  
 MAP REFERENCE C  
 LATITUDE 38 55N  
 LONGITUDE 121 39E  
 Approved For Release 2000/08/04 : CIA-RDP78-05867A000200730002-6

COUNTRY	CHINA																
AREA NO.	1141K	SUBJECT	ALA	SUBJECT	C2E	SUBJECT	C6B	SUBJECT	AMD	SUBJECT	ABF	SUBJECT		SUBJECT			
	D	A	E	R	E	N	M	A	G	N	E	S	I	A	C	L	E
	N	K	E	R		P	A	R	T	2	O	F	3	-	P	A	
	R	T	P	A	N	O	R	A	M	A.							

For position of photo see sketch, CIA ESKAT  
 308841

25X1A

DATE OF PHOTO	TYPE	QUALITY	CLASS	NO. OF CARDS
June 57	4	2	C	5

Approved For Release 2000/08/04 : CIA-RDP78-05867A000200730002-6  
 CONFIDENTIAL - CONTROL

MICRO NO. 308816  
 LOT NO. L234  
 MAP REFERENCE C  
 LATITUDE 38 55N  
 LONGITUDE 127 39E  
 Approved For Release 2000/08/04 : CIA-RDP78-03867A000500730002-6

COUNTRY	CHINA	PORT	ARTILLERY	AVIATION	BASE	BASE		
AREA NO.	1141K	SUBJECT	ALA	C2E	C6B	AMD	ABE	
	DAIREN			MAGNET	\$ I A		C L I	20
	NIKER		PART	3	OF	3	P A	10
	RT		PANORAMA					

For position of photo see sketch, CIA ESKAT  
308841

25X1A

DATE OF PHOTO	TYPE	QUALITY	CLASS	NO. OF CARDS
June 57	4	2	C	5

Approved For Release 2000/08/04 : CIA-RDP78-03867A000500730002-6

PHOTO NO: 308817 Approved For Release 2000/08/04 : CIA-RDP78-05867A000200730002-6

LOT NO: 6734 MAP REFERENCE: C LATITUDE: 38 55N LONGITUDE: 127 39E

COUNTRY: China SUBJECT: PORT ARTHUR NAVAL BASE AREA

AREA NO	SUBJECT	SUBJECT	SUBJECT	SUBJECT	SUBJECT	SUBJECT	SUBJECT
1141L	HLA	AKG	AIG	<del>AEI</del>	AGF		
DAIREN			PORT		AREA		
ROCK	ORE		PELLES		FG		HA
RBOR	OFFICE						DAIREN

by  
 For position of photo see sketch, CIA SKAT  
 308817

25X1A

DATE OF PHOTO	TYPE	QUALITY	CLASS	NO. OF CARDS
June 57	4	2	C	4

Approved For Release 2000/08/04 : CIA-RDP78-05867A000200730002-6

PHOTO ANALYSIS REPORT



308818 Approved For Release 2000/08/04 : CIA-RDP78-05867A000200730002-6

PHOTO NO	308818	LOT NO	4074	MAP REFERENCE	C	LATITUDE	38 55N	LONGITUDE	121 39E
COUNTRY	China	PROVINCE	Fort Arthur	SUBJECT	NAVAL BASE AREA				
AREA NO	1141K	SUBJECT	HIA	SUBJECT	AKG	SUBJECT	ATG	SUBJECT	<del>AT</del> AGF
	DAIREN				PORT		AREA		
	ORE				PILES		FIG.		EH 1A
	RIBOR				OFFICE				DAIREN

b9.

For position of photo see sketch, CIA SKAT 208841

25X1A

DATE OF PHOTO	TYPE	QUALITY	CLASS	NO. OF CARDS
June 57	4	2	C	4

Approved For Release 2000/08/04 : CIA-RDP78-05867A000200730002-6

Confidential/NOFORN/Ork Control

308819

Approved For Release 2000/08/04 : CIA-RDP78-05867A000200730002-6

LATITUDE 38 55N LONGITUDE 121 39E

NO. NO.	LOT NO.	MAP REFERENCE	LATITUDE	LONGITUDE
308819			38 55N	121 39E
COUNTRY	PROVINCE	CITY	AREA	
China		Port Arthur	NAVAL BASE AREA	
REF. NO.	SUBJECT	SUBJECT	SUBJECT	SUBJECT
11416	C62	C6B	C22	
D A E R E N			L O O K I N G	N O R T
H F R O M		R O O F	O F	P I N K
U A N	"HOTEL"			
(Formerly YAMATO)		Chien She BANK.		

Part 1 of 3-part PANORAMA.  
For position of photo see sketch, CIA 308842  
25X1A

DATE OF PHOTO	TYPE	QUALITY	CLASS	NO. OF CARDS
June 7	H	2	C	3

Approved For Release 2000/08/04 : CIA-RDP78-05867A000200730002-6  
Confidential/NOFORN/Dirk Control

PHOTO ANALYSIS REPORT

PHOTO NO. **308847** | LOT NO. **L234** | MAP REFERENCE **C** | LATITUDE **38 55N** | LONGITUDE **121 39E**  
 Approved For Release 2000/08/04 : CIA-RDP78-05962A0000000730002-6

COUNTRY **China** | AREA NO. **1141K** | SUBJECT **C62** | SUBJECT **C6B** | SUBJECT **C22** | SUBJECT **LOOKING** | SUBJECT **NORTH** | SUBJECT **FROM** | SUBJECT **ROOF** | SUBJECT **OF** | SUBJECT **PIW** | SUBJECT **WANN** | SUBJECT **HOTEL**  
 (Formerly Yamato) | Chien She Bank.

Part 2 of 3-part PANORAMA.  
 For position of photo see sketch, CIA **308847**

25X1A

DATE OF PHOTO	TYPE	QUALITY	CLASS	NO. OF CARDS
June 57	4	2	C	3

REF ID: 308821 LOT NO. L234 MAP REFERENCE C LATITUDE 38 55N 121 39E

Approved For Release 2000/08/04 : CIA-RDP78-05867A000200730002-6

1141K	C62	AE1	C63	CIN				
D A I R Y	R E M	L O O K	E W G	N O R T				
H E R O M	R O O F	O F	I P E N	I K				
U N N	H O T E L							

(Commonly Yacento) \* People's Cultural Club

Part 3 of 3-part panorama.  
 For position of photo see sketch, C11 308842  
 25X1A

DATE OF PHOTO	TYPE	QUALITY	CLASS	NO. OF GRADES
June	57	if	2 C	4

APPROVED BY: [Signature] DATE: 2000/08/04 : CIA-E

PHOTO NO. 30882A LOT NO. L234 MAP REFERENCE C LATITUDE 38 55N LONGITUDE 121 39E  
 Approved For Release 2000/08/04 : CIA-RDP78-03067A000200730002-6

COUNTRY CHINA  
 AREA NO 1141K SUBJECT C62 SUBJECT C16  
 D A I R I E M L O O K I N G E A S T  
 F R O M R O O F O F P E N K U  
 A N H O T E L

Port Arthur - Dairen Municipal Party Committee building. Part 1 of 2-part PANORAMA.  
 For position of photo see sketch, CIA 308842

25X1A

DATE OF PHOTO	TYPE	QUALITY	CLASS	NO. OF CARDS
June 57	4	2	C	2

Approved For Release 2000/08/04 : CIA-RDP78-03067A000200730002-6  
 CONTROL PHOTO ANALYSIS REPORT

PHOTO NO: 30882A  
 LOT NO: L234  
 MAC REFERENCE: C  
 LATITUDE: 38 55N  
 LONGITUDE: 127 39E

Approved For Release 2000/08/04 : CIA-RDP78-00867A000200730002-6

COUNTRY: China  
 SUBJECT: PORT ARTHUR NAVAL BASE  
 AREA NO: 1241K  
 SUBJECT: C62  
 SUBJECT: CIN  
 SUBJECT: LOOKING EAST  
 SUBJECT: FROM ROOF OF PEN K  
 SUBJECT: AN HOTEL

Youth Association building.

Part 2 of 2-part PANORAMA.  
 For position of photo see sketch, CIA 308842

25X1A

DATE OF PHOTO	TYPE	QUALITY	CLASS	NO. OF CARDS
June 57	H	2	C	2

Approved For Release 2000/08/04 : CIA-RDP78-00867A000200730002-6

PHOTO ANALYSIS REPORT

30884

LOT NO 1234

MAP REFERENCE

LATITUDE 38 55N

LONGITUDE 121 39E

Approved For Release 2000/08/04 : CIA-RDP78-05867A000200730002-6

China

Port Arthur Naval Base Area

AREA NO	SUBJECT	SUBJECT	SUBJECT	SUBJECT	SUBJECT	SUBJECT	SUBJECT
1141K	C62						
D	A	I	R	E	N	E	A
T	F	R	O	M	R	O	O
U	A	N	H	O	T	E	L

DESTRIC

OF PENK

Looking southeast.

For position of photo see sketch, CIA 308842.  
~~Part of 2 part series~~

25X1A

DATE OF PHOTO	TYPE	QUALITY	CLASS	NO. OF CARDS
June 57	4	2	C	1

Approved For Release 2000/08/04 : CIA-RDP78-05867A000200730002-6

Confidential/NOFORN/Cont. Control

PHOTO ANALYSIS REPORT

308825 Approved For Release 2000/08/04 : CIA-RDP78-05867A000200730002-6

PHOTO NO.	LOT NO.	MAP REFERENCE	LATITUDE	LONGITUDE
308825	3074	C	38 55N	121 39E
COUNTRY	CHINA			
AREA NO.	SUBJECT	SUBJECT	SUBJECT	SUBJECT
1141K	C62	●		
	D I A I R Y	E A S T	D I S T R I C T	
	T I R O O M	R O O F	O F	P I N K
	U A N	"HOTEL"	Looking southeast.	
For position of photo see sketch, CIA 308842				
<del>Photostat series</del>				

25X1A

DATE OF PHOTO	TYPE	QUALITY	CLASS	NO. OF CARDS
June 57	4	2	C	1

Approved For Release 2000/08/04 : CIA-RDP78-05867A000200730002-6

Confidential/NOFORN/Cont. Control

PHOTO ANALYSIS REPORT



PHOTO NO. 308885  
 COGNET CHINA  
 AREA NO 1041K  
 SUBJECT C62  
 SUBJECT C/C  
 SUBJECT C18  
 SUBJECT DID  
 MAP REFERENCE C  
 LATITUDE 38 55N  
 LONGITUDE 121 39E  
 PROVINCE FORT ARTHUR NAVAL BASE AREA  
 D A I R E M L O O K I N G \$ O U T  
 H F R O M P E N K U A N H O T E  
 L

Railway Museum, Sq. Dairen Hospital, by.  
 Part 1 of 2-part PANORAMA.  
 For position of photo see sketch, CIA 30584v

25X1A

DATE OF PHOTO	TYPE	QUALITY	CLASS	NO. OF CARDS
June 57	4	2	C	4

Approved For Release 2000/08/04 : CIA-RDP78-05367A000200730002-6  
 CONFIDENTIAL/NOFORN/Cont. CONTROL

PHOTO ANALYSIS REPORT

PHOTO NO. **308827** Approved For Release 2000/08/04 : CIA-RDP78-05867A000200730002-6  
 LOT NO. **1274** MAP REFERENCE **C** LATITUDE **38 55N** LONGITUDE **121 39E**

COUNTRY <b>China</b>		SUBJECT <b>C62</b>		SUBJECT <b>CIC</b>		SUBJECT <b>C18</b>		SUBJECT <b>DID</b>	
OSMA NO <b>1141A</b>		SUBJECT <b>D A I R E N</b>		SUBJECT <b>L O O K I N G</b>		SUBJECT <b>\$ O U T</b>		SUBJECT <b>H O T E L</b>	
SUBJECT <b>H F R O M</b>		SUBJECT <b>P I N</b>		SUBJECT <b>K U A N</b>		SUBJECT <b>H O T E</b>		SUBJECT	

Railway Museum, Eq. Dairen Hospital, by.  
 Part 2 of 2-part PANORAMA.  
 For position of photo see sketch, CIA **308842**

25X1A

DATE OF PHOTO	TYPE	QUALITY	CLASS	NO. OF CARDS
<b>June 5 7 4</b>	<b>2</b>	<b>C</b>	<b>4</b>	

Approved For Release 2000/08/04 : CIA-RDP78-05867A000200730002-6

CONFIDENTIAL/NOFORN/Cont. Control

PHOTO ANALYSIS REPORT

30882A

Approved For Release 2000/08/04 : CIA-RDP78-0586ZA000200730002-6

INDEX NO.	LOT NO.	MAP REFERENCE	LATITUDE	LONGITUDE
30882A		C	38 55N	121 39E
COUNTRY	CHINA			
AREA NO.	11416			
SUBJECT	C62	CIC	CIR	DIK
D	A	R	E	N
H	F	R	O	M
I.				

PORT ARTHUR NAVAL BASE AREA

Railway Museum, Eg. Dairen Hospital, by  
For position of photo see sketch, CIA 30882A

25X1A

DATE OF PHOTO	TYPE	QUALITY	CLASS	NO. OF CARDS
June 57	4	2	C	4

Approved For Release 2000/08/04 : CIA-RDP78-0586ZA000200730002-6

PHOTO ANALYSIS REPORT

Approved For Release 2000/08/04 : CIA-RDP78-03862A000000730002-6

PHOTO NO. 308829 LOT NO. 6234 MAP REFERENCE C LATITUDE 38 55N LONGITUDE 121 39E

COUNTRY	SUBJECT	SUBJECT	SUBJECT	SUBJECT	SUBJECT	SUBJECT	SUBJECT
China	C62	DID	C6B				
DAIREN			SOUTH			DISTRIC	
CT	FROM		ROOF			OF	PIEN
KUAN			HOTEL				

Fore position of photo see sketch, CIA 308842

25X1A

DATE OF PHOTO	TYPE	QUALITY	CLASS	NO. OF CARDS
June 57	4	2	C	3

Approved For Release 2000/08/04 : CIA-RDP78-03862A000000730002-6

PHOTO ANALYSIS REPORT

APPROVED FOR RELEASE 2000/08/04 : CIA-RDP78-05067A000200730002-6

NO. 308830	LOT NO. 1234	MAP REFERENCE C	LATITUDE 38 55N	LONGITUDE 121 39E
COUNTRY CHINA	PORT ARTHUR NAVAL BASE			
AREA NO. 1141A	SUBJECT C62	SUBJECT DID	SUBJECT C6B	SUBJECT
D A R I E M		\$ I O U T H	" D I \$ T R I	10
C T	F R O M	R O O F	O F	P I N
K U A N	H O T E L			10

For position of photo see sketch, CIA 308842

25X1A

DATE OF PHOTO	TYPE	QUALITY	CLASS	NO. OF CARDS
June 57	4	2	C	3

PHOTO ANALYSIS REPORT

PHOTO NO. 308821 LOT NO. L234 MAP REFERENCE C LATITUDE 38 55N 121 31E

COOPERY CHINA SUBJECT C62 DID C68 SUBJECT \$'O U T H " D I \$ T R I " CT F R O M R O O F O F P I E N " K U A N " H O T E L .

For position of photo see sketch, CIA 308842

25X1A

DATE OF PHOTO	TYPE	QUALITY	CLASS	NO. OF CARDS
June 57	4	2	C	3

APPROVED FOR RELEASE 2000/08/04 CIA-RDP78-03867A000200730002-6

PHOTO ANALYSIS REPORT

Approved For Release 2000/08/04 : CIA-RDP78-05867A000200730002-6

COORDINATES: LATITUDE 38 55N LONGITUDE 121 39E

COUNTRY: CHINA PROVINCE: PORT ARTHUR NAVAL BASE AREA

AREA NO	SUBJECT	SUBJECT	SUBJECT	SUBJECT	SUBJECT	SUBJECT	SUBJECT
1141K	CG2	VID	CG6				
	D A R E M		B O U T H			D I E T R I	20
	C T F R O M		K O O F			O F P T N	40
	K U A N		H O T E L				

See photos at photo sec 14, CIA 308842

25X1A

DATE OF PHOTO	TYPE	QUALITY	CLASS	NO. OF CARDS
June 5 7 4		2	C	3

Approved For Release 2000/08/04 : CIA-RDP78-05867A000200730002-6

Confidential/NOFORN/Com. Control

PHOTO NO. 31188A Approved For Release 2000/08/04 : CIA-RDP78-05267A000200730002-6

LOT NO. 6234 REFERENCE C LATITUDE 38 55N LONGITUDE 121 39E

COUNTRY CHINA PORT ARTHUR NAVAL BASE AREA

AREA NO	SUBJECT	SUBJECT	SUBJECT	SUBJECT	SUBJECT	SUBJECT	SUBJECT
1141K	C62	C6B					
	DAIRY	EM	WEST	DI	STR	IR	IC
	T	FROM	ROOF	OF	PIN	K	
	WAN	"HOTEL"					

For position of photo see sketch, CIA 308842

25X1A

DATE OF PHOTO	TYPE	QUALITY	CLASS	NO. OF CARDS
June	57	4	2	C 2

Approved For Release 2000/08/04 : CIA-RDP78-05267A000200730002-6  
 PHOTO ANALYSIS REPORT



PHOTO NO. 30883; LOT NO. 1234 MAP REFERENCE C LATITUDE 38 55N LONGITUDE 121 39E

Approved For Release 2000/08/04 : CIA-RDP78-05267A000000730002-6

COUNTRY CHINA  
 AREA NO 1141K SUBJECT C62 SUBJECT C6B  
 D A I R I E M W I E S T D I S T R I C T  
 T I F R O M R O O F O F P I N K  
 U A N H O T E L

For position of photo see sketch, CIA 308842.

25X1A

DATE OF PHOTO	TYPE	QUANTITY	CLASS	NO. OF CARDS
June 57	4	2	C	2

Approved For Release 2000/08/04 : CIA-RDP78-05267A000000730002-6

PHOTO NO. 308843  
 APPROVED FOR RELEASE 2000/08/04 : CIA-RDP78-05867A000200730002-6

COMMISSION	CHINA	MAP REFERENCE	C	LATITUDE	38 55N	LONGITUDE	121 39E
AREA NO.	1141K	SUBJECT	C62	SUBJECT	C6B	SUBJECT	PORT ARTHUR NAVAL BASE AREA
	D A R E M		W E B T		D I F T R I		20
	T F R O M		R O O F		O F	I P I W	40
	U A N		H O T E L				30

For position of photo see sketch, CIA 308843

25X1A

DATE OF PHOTO	TYPE	QUALITY	CLASS	NO. OF CARDS
June 57	4	2	C	2

PHOTO NO. 388036  
 LOT NO. 6734  
 MAP REFERENCE C  
 LATITUDE 38 55N  
 LONGITUDE 121 39E  
 Approved For Release 2000/08/04 : CIA-RDP78-05367A000200730002-6

COUNTRY: CHINA  
 AREA NO: 1141K  
 SUBJECT: C62 C6B CIN  
 D A R R E M  
 F R O M R O O F O F P I N K I U  
 A N H O T E L

NAVAL Club, E.g.  
 For position of photo see sketch, CIA 3088402  
 Part 1 of 2-part series.

25X1A

DATE OF PHOTO	TYPE	QUALITY	CLASS	NO. OF CARDS
June 57	4	2	C	3

Approved For Release 2000/08/04 : CIA-RDP78-05367A000200730002-6  
 CONFIDENTIAL/NOFORN/INT. CONTROL

PHOTO ANALYSIS REPORT

PHOTO NO 308837 LOT NO L234 MAP REFERENCE C LAIRFLIGHT 38 55N 121 39E

Approved For Release 2000/08/04 : CIA-RDP78-05057A000200730002-6

COMMENTS CHINA OR ARTHUR SUBJECT SUBJECT SUBJECT SUBJECT SUBJECT

AREA NO 1141K SUBJECT C62 SUBJECT C68 SUBJECT ~~C66~~ SUBJECT C22 SUBJECT C28 SUBJECT AMD SUBJECT W E \$ T  
 D A D R E M L O O K I N G F R O M R O O F O F P I N K U  
 A N H O T E L

People's Bank and Telephone Office, eg.  
 For position of photo see sketch, CIA 308842  
 Part 2 of 2-part series.

25X1A

DATE OF PHOTO	TYPE	QUALITY	CLASS	NO. OF CARDS
June	574	2	C	5

Approved For Release 2000/08/04 : CIA-RDP78-05057A000200730002-6

300020 *67311* MAP REFERENCE *C* LATITUDE *38 55N* LONGITUDE *121 39E*  
Approved For Release 2000/08/04 : CIA-RDP78-05367A0002009730002-6

COUNTRY <i>China</i>	SUBJECT		SUBJECT		SUBJECT		SUBJECT		SUBJECT	
AREA NO. <i>1141 K</i>	<i>C16</i>									
<i>D A I R E N</i>			<i>B U I L D I N G</i>			<i>S T R</i>			<i>O F</i>	
<i>C I T Y</i>			<i>G O V E R N M E N T</i>							
<i>Port Arthur -</i>										

*Dairen Municipal Party  
Committee*

*Part 1 of 2-part PANORAMA.*

*25X1A*

DATE OF PHOTO	TYPE	QUALITY	CLASS	NO. OF CARDS
<i>June 5 7 4</i>		<i>2</i>	<i>C</i>	<i>1</i>

Approved For Release 2000/08/04 : CIA-RDP78-05367A0002009730002-6

*CONFIDENTIAL - CONTROL*

PHOTO ANALYSIS REPORT

308839

Approved For Release 2000/08/07 : CIA-RDP78-05267A000200730002-6

REF ID	LOC NO	MAP REFERENCE	LATITUDE	LONGITUDE
308839	6734	C	38 55N	121 39E
COUNTRY	PROVINCE	SUBJECT		
China	PORT ARTHUR	NAVAL BASE AREA		
AREA NO	SUBJECT	SUBJECT	SUBJECT	SUBJECT
1141A	C16			
D A I R E N		B U I L D I N G S		
C I T Y		G O V E R N M E N T		
Port Arthur -				

DAIREN Municipal Party  
Committee

Part 2 of 2-part PANORAMA.

25X1A

DATE OF PHOTO	TYPE	QUALITY	CLASS	NO. OF CARDS
June 57	4	2	C 1	

Approved For Release 2000/08/07 : CIA-RDP78-05267A000200730002-6

RECORD NO. 308840 Approved For Release 2000/08/04 : CIA-RDP78-05867A000200730002-6

LOT NO. 274 MAP REFERENCE LATITUDE 38 55N LONGITUDE 121 39E

COUNTRY CHINA PROVINCE PORT ARTHUR NAVAL BASE AREA

AREA NO. 1141 K	SUBJECT CGB	SUBJECT AKC	SUBJECT	SUBJECT	SUBJECT	SUBJECT	SUBJECT	SUBJECT
D A R I E M								


25X1A

DATE OF PHOTO	TYPE	QUALITY	CLASS	NO. OF CARDS
June 7	4	2	C	2

Approved For Release 2000/08/04 : CIA-RDP78-05867A000200730002-6  
 Confidential/NOFORN/Imp. Control

PHOTO NO. 30002-6  
 COORDINATE CHINA  
 AREA NO. 1141 L  
 SUBJECT AREA  
 MAP REFERENCE C  
 LATITUDE 38 55N  
 LONGITUDE 121 39E 74  
 Approved For Release 2000/08/04 : CIA-RDP78-05867A000200730002-6

PORT ARTHUR NAVAL BASE AREA  
 SUBJECT SUBJECT SUBJECT SUBJECT SUBJECT SUBJECT  
 D A I R Y N  
 R T A R E A  
 F I L M P H O T O S  
 15 0 F P 20  
 20 L O C A T I O N S 40

01A 308804 to 15 308818

25X1A

DATE OF PHOTO	TYPE	QUALITY	CLASS	NO. OF CARDS
June 5 7 00		2	C	1

Approved For Release 2000/08/04 : CIA-RDP78-05867A000200730002-6

Confidential/NOFORN/Ext. Control



Approved For Release 2000/08/04 : CIA-RDP78-05867A000200730002-6

PHOTO NO	308867	LOT NO	6234	MAP REFERENCE	C	LATITUDE	38 55N	LONGITUDE	121 39E
COUNTRY	China								
AREA NO	1141K	SUBJECT	C62	SUBJECT		SUBJECT		SUBJECT	
	D A R E M		S K E T C H		O F		A R		
	E A A R O U N D		P I N I		K I U A N		H		
	O T E L								

Locations of CIA <sup>308819</sup> 16 to <sup>308837</sup> 34

25X1A

DATE OF PHOTO	TYPE	QUALITY	CLASS	NO. OF CARDS
June 5 70		2	C 1	

Approved For Release 2000/08/04 : CIA-

CONFIDENTIAL/NOFORN/Cont. CONTROL

MEMO NO. 300007  
 LOT NO. 4866A  
 MAP REFERENCE UAC # 336  
 LATITUDE 37° 30' N  
 LONGITUDE 71° 32' E  
 Approved For Release 2000/08/04 : CIA-RDP78-05867A000200730002-6

COUNTRY	AREA NO	MARK	MARK	SUBJECT	SUBJECT	SUBJECT	SUBJECT	SUBJECT	SUBJECT
USSR	221	AK2	AK5						
				AIRFIELD					EN
				POS					IL
									12
									10

DATE OF PHOTO	TYPE	QUALITY	CLASS	NO. OF CASSES	SOURCE OF PHOTOGRAPH
	4	2	4	2	Soviet Weekly No 221 Oct 24, 57

Approved For Release 2000/08/04 : CIA-RDP78-05867A000200730002-6

Approved For Release 2000/08/04 : CIA-RDP78-05867A000200730002-6

PHOTO NO.	308844	LOT NO.	K4596A	MAP REFERENCE		LATITUDE		LONGITUDE	
COUNTRY	USSR	TADZHIK			SSR				
AREA NO.	22N	SUBJECT	DOD	SUBJECT	AK4	SUBJECT	AK5		
	NEW	SUBJECT	KUTA	SUBJECT	BREED	SUBJECT	CATTLE		
	E	SUBJECT	BOS	SUBJECT	BETWEEN	SUBJECT	COW		
	AND	SUBJECT	YAK						

DATE OF PHOTO		TYPE	4	QUALITY	2	CLASS	4	NO. OF CARDS	3	SOURCE OF PHOTOGRAPH	Soviet Weekly No 822, Oct 31, 1962.
---------------	--	------	---	---------	---	-------	---	--------------	---	----------------------	-------------------------------------

Approved For Release 2000/08/04 : CIA-RDP78-05867A000200730002-6

PHOTO ANALYSIS REPORT

REF ID: A66665      LOT NO: B4896A      MAP REFERENCE: C      LATITUDE: 38 30N      LONGITUDE: 68 45E

COUNTRY: U.S.S.R.      PROVINCE: Approved For Release 2000/08/04 : CIA-RDP78-05867A000200730002-6

AREA NO	SUBJECT	SUBJECT	SUBJECT	SUBJECT	SUBJECT	SUBJECT	SUBJECT	SUBJECT	SUBJECT
22N	A54	A52							
8	T	A	L	I	N	A	B	A	D
G	D	A	B	I	L	L	P	B	E
	I	N	E	E	R	I	N	G	W

2/1

BASE OF PHOTO	TYPE	QUALITY	CLASS	NO. OF CARDS	SOURCE OF PHOTOGRAPH
	1	2	4	2	Soviet Weekly, No 822, Oct 31, 1952.

CLASSIFICATION: Approved For Release 2000/08/04 : CIA-RDP78-05867A000200730002-6

PHOTO NO. 308846 LOT NO. K4896A MAP REFERENCE C LATITUDE 38 30N 68 45E

COUNTRY USSR Approved For Release 2000/08/04 : CIA-RDP78-05867A000200730002-6

AREA REF	SUBJECT	SUBJECT	SUBJECT	SUBJECT	SUBJECT	SUBJECT	SUBJECT	SUBJECT
22N	AGC							
S	T	A	L	1	N	A	B	A
O	M	1	N	25	C	O	T	T
				30				
				40				

DATE OF PHOTO	TYPE	QUALITY	CLASS	NO. OF CARDS	SOURCE OF PHOTOGRAPH
		1 2	4	1	SOVIET WEEKLY No 822
					Oct 31, 1957

CLASSIFICATION Approved For Release 2000/08/04 : CIA-RDP78-05867A000200730002-6

Approved For Release 2000/08/04 : CIA-RDP78-05867A000200730002-6

REPORT NO. 308847 LOT NO. K4896 A MAP REFERENCE C LATITUDE 38 30N 68 45E

COUNTRY U.S.S.R. AREA NO. 22N SUBJECT BC3 BC9

SUBJECT C O M P A R I N

SUBJECT S P E C T R O G R A M B A T O B

SUBJECT S E R V I T O R Y S T A L I N A B A D

PART OF INVESTIGATION OF METEORIC STREAMS

4

DATE OF PHOTO	TYPE	QUALITY	CLASS	NO. OF CARDS	SOURCE OF PHOTOGRAPH
	1	2	4	2	Soviet Weekly, No 822 Oct 31, 1967

Approved For Release 2000/08/04 : CIA-RDP78-05867A000200730002-6

O.V.O.

PHOTO ANALYSIS REPORT

PHOTO NO. 3000018  
 Approved For Release 2000/08/04 : CIA-RDP78-05867A000200730002-6

COUNTRY	USSR	PROVINCE	GEORGIAN SSK	LATITUDE	41 38 N	LONGITUDE	41 38 E
AREA NO.	31W	SUBJECT	ALG ALA	SUBJECT	NEW	SUBJECT	BLACK & E
	BATUMI						
	ALINER						
	AKHILYOV						

DATE OF PHOTO	TYPE	QUALITY	CLASS	NO. OF CARDS	SOURCE OF PHOTOGRAPH
	4	2	4	2	Soviet Weekly, No 821, Oct 24, 1957

Approved For Release 2000/08/04 : CIA-RDP78-05867A000200730002-6

PHOTO NO.	300049	LOT NO.	B4896 A	MAP REFERENCE		LATITUDE	
CUSTOMER	Approved For Release 2000/08/04 : CIA-RDP78-05867A000200730002-6						
APSA NO.	3N	SUBJECT	A90	SUBJECT		SUBJECT	
	O P E N I N G		10	I R O N		13	M I N I N G
	P L O W E R		20	S H O V E L		25	H A N D T R
	U C I S I		30				

L

DATE OF PHOTO	TYPE	QUALITY	CLASS	NO. OF CARDS	SOURCE OF PHOTOGRAPHY
	4	2	4	1	Soviet Weekly, No 821, Oct 24 1957



MICRO ID: 30885H  
 LOT NO: 64896A  
 MAP REFERENCE: C  
 LATITUDE: 55 45N  
 LONGITUDE: 37 35E

Approved For Release 2000/08/04 : CIA-RDP78-05867A000200730002-6

COUNTRY: U.S.S.R. / N. EUROPEAN R.S.F.S.R. / MOSCOW  
 AREA NO: 27N

AKM	AKQ	AKU	AKN					
M O S C O W		E R	-	①	L O C O M O T			
L I V E	A T	S U B	U R B A N		S I T A T			
I O N I					ON October RAILWAY,			

[From Moscow] to Klin.

DATE OF PHOTO	TYPE	QUALITY	CLASS	NO. OF CARDS	SOURCE OF PHOTOGRAPH
	4	2	4	4	Soviet Weekly, No 82 F, Oct 24, 1952

Approved For Release 2000/08/04 : CIA-RDP78-05867A000200730002-6

O.O.O

PHOTO ANALYSIS REPORT

PHOTO NO: 308851 LOT NO: 84896A MAP REFERENCE: LATTITUDE: LONGITUDE:

Approved For Release 2000/08/04 : CIA-RDP78-05867A000200730002-6

COUNTRY: USSR SUBJECT: UKRAINIAN 357

AREA NO	SUBJECT	SUBJECT	SUBJECT	SUBJECT	SUBJECT	SUBJECT	SUBJECT
4N	A28	A29					
H	O	R	I	Z	O	N	T
A	L	B	O	R	I	N	G
M	A						
E	H	L	N	C	O	A	L
M	I	N	E				
O	V	E	S	S	P	O	I
L							

5

DATE OF PHOTO	TYPE	QUALITY	CLASS	NO. OF CARDS	SOURCE OF PHOTOGRAPH
	1	2	4	2	SOVIET Weekly No 821, Oct 24, 1957

Approved For Release 2000/08/04 : CIA-RDP78-05867A000200730002-6

PHOTO ANALYSIS REPORT

PHOTO NO. 308852 LOT NO K-4896 A MAP REFERENCE C 49 50N 10 10E

COUNTRY U.S.S.R. Approved For Release 2000/08/04 : CIA-RDP78-05867A000200730002-6

AREA NO	SUBJECT	SUBJECT	SUBJECT	SUBJECT					
3N	A25	A27	AKN	AKM					
K	A	B	A	G	A	N	D	A	
N	A	T	L	O	A	D	N	E	

BASE OF PHOTO	TYPE	QUALITY	CLASS	NO. OF CARDS	SOURCE OF PHOTOGRAPH
	4	2	4	4	SOUJET WEEKLY, No 821, OCT 24, 1952,

CLASSIFICATION Approved For Release 2000/08/04 : CIA-RDP78-05867A000200730002-6

PHOTO NO. 300853  
 COORDINATE U.S.S.B.  
 AREA NO. SN  
 SUBJECTS: AN4, C38, C68  
 MAP REFERENCE: KAZAKH  
 LATITUDE: 55N  
 LONGITUDE: 55E  
 SUBJECTS: NEW VID, STATE, FARM, V1  
 SUBJECTS: L L A G E

Approved For Release 2000/08/04 : CIA-RDP78-05867A000200730002-6

BASE OF PHOTO	TYPE	QUALITY	CLASS	NO. OF CARDS	SOURCE OF CHITROGRAPH
	8	2	4	3	SOVIET WEEKLY, No 821, Oct 29, 1957

Approved For Release 2000/08/04 : CIA-RDP78-05867A000200730002-6

PHOTO ANALYSIS REPORT

INDEX NO: 308854    LOT NO: K-4896 A    MAP REFERENCE: C    LATITUDE: 49 50 N    73 10 E

COINTEL: U.S.S.R.    Approved For Release 2000/08/04 : CIA-RDP78-05867A000200730002-6

AREA NO	SUBJECT	SUBJECT	SUBJECT	SUBJECT	SUBJECT	SUBJECT	SUBJECT
3N	C6B	C2G					
K A B A G A N D A				L U D		S T R E E T	
B C E N I E							

374

DATE OF PHOTO	TYPE	QUALITY	CLASS	NO. OF CARDS	SOURCE OF PHOTOGRAPH
	4	2	4	2	SOULET WEEKLY, No 821, OCT 26, 1952.

CLASSIFICATION: O.D.O.    Approved For Release 2000/08/04 : CIA-RDP78-05867A000200730002-6

PHOTO ANALYSIS REPORT

PHOTO NO. 308855 LOT NO. KURSKA MAP REFERENCE 49 36N LATTITUDE 83 32E LONGITUDE  
 Approved For Release 2000/08/04 : CIA-RDP78-05867A000200730002-6

COUNTRY U.S.S.R. PROVINCE KAZAKH. SSB

AREA NO.	SUBJECT	SUBJECT	SUBJECT	SUBJECT	SUBJECT	SUBJECT	SUBJECT	SUBJECT
3N	A42	A4C						
B	U	K	H	T	A	B	M	A
E	X	P	L	O	D	I	N	G
T	E	M	P	O	B	A	R	Y
D	A	M	A	T	A	T	H	Y
D	B	O	E	L	E	C	S	T
								NEW

→ ON IRYSK RIVER.

3 3/4

DATE OF PHOTO	TYPE	QUALITY	CLASS	NOS. OF CARDS	SOURCE OF PHOTOGRAPH
	4	2	4	2	SOVIET WEEKLY, No 821
					OCT 29, 1952

CLASSIFICATION Approved For Release 2000/08/04 : CIA-RDP78-05867A000200730002-6  
 O.U.G. DRB

PHOTO NO: 308856 LOT NO: 44845A MAP REFERENCE: 49-58N 82-40E LATITUDE: 49-58N LONGITUDE: 82-40E  
 Approved For Release 2000/08/04 : CIA-RDP78-05867A000200730002-6

COUNTRY: U.S.S.R. PROVINCE: KAZAKH SSB

AREA NO	SUBJECT	SUBJECT	SUBJECT	SUBJECT	SUBJECT	SUBJECT	SUBJECT	SUBJECT
3N	A4A	A4C						
U S T	-	K A M E N O G O R S	K				T U R	
B I N E	H A L L	A T					H Y D R O E L	
E C	S T A							

13/4

DATE OF PHOTO	TYPE	QUALITY	CLASS	NO. OF CARDS	SOURCE OF PHOTOGRAPH
	1	2	4	2	Soviet Weekly, No 831 Oct 24, 1957

Approved For Release 2000/08/04 : CIA-RDP78-05867A000200730002-6  
 O. O. O. D.P.B.

PHOTO NO. 308057 | LOT NO. K 4896A | MAP REFERENCE C | LATITUDE 42 20N 97 00E

COPIES U.S. Approved For Release 2000/08/04 : CIA-RDP78-05867A000200730002-6

ATCA NO	SUBJECT	SUBJECT	SUBJECT	SUBJECT	SUBJECT	SUBJECT	SUBJECT	SUBJECT
12 N	D.00	D.33	D.48					
L S Y K - K U L				L A K E				
	25		30		35			40
	45		50					

DATE OF PHOTO	TYPE	QUALITY	CLASS	NO. OF CARDS	SOURCE OF PHOTOGRAPH
	4	2	4	3	Soviet Weekly, No 821 Oct 27, 1967



PHOTO NO. 308858 LOT NO. K4896A MAP REFERENCE C LATITUDE 55 45 N LONGITUDE 37 35 E

Approved For Release 2000/08/04 : CIA-RDP78-05867A000200730002-6

USSR / W. EUROPEAN DISTRICT / MOSCOW

AREA NO. 27 N SUBJECT AMB SUBJECT SUBJECT SUBJECT SUBJECT SUBJECT SUBJECT SUBJECT

M O S C O W C E N T R A L T E L E G R A P H O F F I C E O N U L I T S A G O R K O G O ONE OF THE MAIN

HALLS.

DATE OF PHOTO	TYPE	QUALITY	CLASS	NO. OF CARDS	SOURCE OF PHOTOGRAPH
	1	2	4	1	Soviet Weekly No 821, Oct 24, 1962.

Approved For Release 2000/08/04 : CIA-RDP78-05867A000200730002-6

PHOTO NO. 308859 LOT NO. 154896A MAP REFERENCE C LATITUDE 55 45 N LONGITUDE 39 35 E

CLASSIFICATION Approved For Release 2000/08/04 : CIA-RDP78-05867A000200730002-6

COUNTRY USSR / M. EUROPEAN RSFSR / MOB COW ORALBAT

AREA NO 27 N SUBJECT CDA

M	O	B	C	O	W	L	E	N	I	N	L	I	B	R	A	R
Y	R	E	A	D	I	N	E	B	O	O	M					

DATE OF PHOTO	TYPE	QUALITY	CLASS	NO. OF COPIES	SOURCE OF PHOTOGRAPH
	1	2	4	1	USSR, No. 17

CLASSIFICATION Approved For Release 2000/08/04 : CIA-RDP78-05867A000200730002-6

REF ID: 308860 LOT NO: K4896A MAP REFERENCE: C LATITUDE: 69 80N LONGITUDE: 88 06E

Approved For Release 2009/08/04 : CIA-RDP78-05867A000200730002-6

COUNTRY: USSR / ASIATIC SUBJECT: RSFSR / BRASNOYARSK DART

USSR	ASIATIC	RSFSR	BRASNOYARSK	DART												
29N	A9M															
N	O	R	I	L	S	K	N	I	C	K	E	L	P	L	A	N
T	R	E	C	E	N	T	L	C	O	M	P	L	E	T	E	
D	M	T	I	N	B	G										

DATE OF PHOTO	TYPE	QUALITY	CLASS	NO. OF CARDS	SOURCE OF PHOTOGRAPH
	4	2	4	1	USSR, No. 17

Approved For Release 2009/08/04 : CIA-RDP78-05867A000200730002-6

BOARD NO. **308861**    LOT NO. **154896A**    MAP REFERENCE **C**    LATITUDE **56 20N**    LONGITUDE **44 00 E**

Approved For Release 2000/08/04 : CIA-RDP78-05867A000200730002-6

COUNTRY **USSR / N. EUROPEAN USSR / GORBLY**    SUBJECT **CBLAST**

AREA NO	SUBJECT	SUBJECT	SUBJECT	SUBJECT	SUBJECT	SUBJECT	SUBJECT
<b>37N</b>	<b>REG</b>						
<b>G O R K I Y</b>		<b>N E W L Y</b>		<b>C O M P L E</b>			
<b>T E D</b>	<b>Z I M</b>	<b>A U T O</b>	<b>S</b>	<b>A T</b>	<b>A U T</b>		
<b>O P L</b>							

5/4

DATE OF PHOTO	TYPE	QUALITY	CLASS	NO. OF CARDS	SOURCE OF PHOTOGRAPH
	<b>4</b>	<b>2</b>	<b>4</b>	<b>1</b>	<b>USSR, No 17.</b>

CLASSIFICATION **0.0.0**    Approved For Release 2000/08/04 : CIA-RDP78-05867A000200730002-6

ROLL NO. 30862 | LOT NO. K4896A | MAP REFERENCE C | LATITUDE 55 45 N | LONGITUDE 37 36 E

COUNTRY USSR / N. EUROPEAN ASFSR / MOSCOW OBLAST | Approved For Release 2009/08/04 : CIA-RDP78-05867A000200730002-6

AREA NO 37 N | SUBJECT AGZ B12 B2Y B17 | SUBJECT | SUBJECT | SUBJECT | SUBJECT

M O S C O W . A T O M I C R E A C T O R A T I N D U S T R I A L E X H I B I T I O N WATER PROVIDES SAFETY SHIELD FOR OPERATORS.

1.3/2

DATE OF PHOTO	TYPE	QUALITY	CLASS	NO. OF CARDS	SOURCE OF PHOTOGRAPH
	1	2	4	3	USSR, No 14

CLASSIFICATION Approved For Release 2009/08/04 : CIA-RDP78-05867A000200730002-6

PHOTO NO. 308862 LOT NO. MAP REFERENCE LATITUDE LONGITUDE  
 Approved For Release 2000/08/04 : CIA-RDP78-05867A000200730002-6

COUNTRY USSR / N. EUROPEAN RSFSR / KALUZH OBLAST

AREA NO.	SUBJECT	SUBJECT	SUBJECT	SUBJECT	SUBJECT	SUBJECT	SUBJECT	SUBJECT
27N	B02	B07	B0C	B0H				

O B I N ' S K O Y E ' M O D E L O F ' 20  
 F U T U R E P W R P L O N D I S ' 22  
 P L A Y ' 24 AT ATOMIC POWER

PLANT. SITE

3/4

DATE OF PHOTO	TYPE	QUALITY	CLASS	NO. OF CARDS	SOURCE OF PHOTOGRAPH
	1	2	4	4	USSR, No 14

Approved For Release 2000/08/04 : CIA-RDP78-05867A000200730002-6

PHOTO NO: 30018  
 LOT NO: 14896A  
 MAP REFERENCE: C  
 LATITUDE: 47 54 N  
 LONGITUDE: 24 36 E  
 COUNTRY: USSR  
 AREA NO: 12N  
 SUBJECT: C14  
 SUBJECT: B1B G-12  
 SUBJECT: SSR

FRUNZE	ACADEMY	OF	SCIENCE	BUILDING	2
STORY					

35/4

DATE OF PHOTO	TYPE	QUALITY	CLASS	NO. OF CARDS	SOURCE OF PHOTOGRAPH
	4	2	4	1	USSR, No 14

Approved For Release 2000/08/04 : CIA-RDP78-05867A000200730002-6

PHOTO NO. 308867 | LOS NO. 184886A | MAP REFERENCE | LATITUDE 55 45 N | LONGITUDE 37 35 E

Approved For Release 2000/08/04 : CIA-RDP78-05867A000200730002-6

COUNTRY USSR / N. EUROPEAN RSFSR / MOSCOW OBLAST

AREA NO.	SUBJECT	SUBJECT	SUBJECT	SUBJECT	SUBJECT	SUBJECT	SUBJECT
27N	AGF						
M O S C O W	.	K B A S N Y	P R O L E				
T A R Y	M A C H I N E	T O O L	P L				
A S S E M	S H O P						

DATE OF PHOTO	TYPE	QUALITY	CLASS	NO. OF CARDS	SOURCE OF PHOTOGRAPH
	1	2	4	1	USSR, No 14

CLASSIFICATION Approved For Release 2000/08/04 : CIA-RDP78-05867A000200730002-6





FORM NO. 174  
 LOT NO. R4896A  
 MAP REFERENCE NLS  
 LATITUDE 57 05 N  
 LONGITUDE 72 52 E  
 Approved For Release 2000/08/04 : CIA-RDP78-05867A000200730002-6

USSR / ASIATIC RSFSB / CMK CBLAST

AREA NO	SUBJECT	SUBJECT	SUBJECT	SUBJECT	SUBJECT	SUBJECT	SUBJECT	SUBJECT
19N	AH4	C38	C6B					
VIYATKA	(NR)			DWELLING				
TION	KRASHNY			TOKTYABB				
OLL	ERM							

DATE OF PHOTO	TYPE	QUALITY	CLASS	NO. OF CARDS	SOURCE OF PHOTOGRAPH
	4	2	4	3	USSR No 14

Approved For Release 2000/08/04 : CIA-RDP78-05867A000200730002-6  
 O.O.O. P/B

RECORD NO. **308868**     
 LOE NO. **154176A**     
 MAP REFERENCE **C**     
 LATITUDE **55 45N**     
 LONGITUDE **37 35E**

COUNTRY **USSR / N. EUROPEAN RSFSR / MOSCOW**     
 OBLAST **BLAAT**

AREA NO	SUBJECT	SUBJECT	SUBJECT	SUBJECT	SUBJECT	SUBJECT	SUBJECT
<b>27N</b>	<b>BED</b>	<b>BEY</b>	<b>CIB</b>				
<b>MOSCOW</b>	<b>MEDICAL</b>	<b>SERV</b>					
<b>ICE</b>	<b>PERVOMAY</b>	<b>IBK</b>	<b>Y</b>	<b>PO</b>			
<b>YCLINIC</b>							<b>DISTRICT</b>

**AT THE**

DATE OF PHOTO	TYPE	QUALITY	CLASS	NO. OF CARDS	SOURCE OF PHOTOGRAPH
	<b>1</b>	<b>2</b>	<b>4</b>	<b>3</b>	<b>USSR, No. 14</b>

CLASSIFICATION **O.U.A.**     
 Approved For Release 2000/08/04 : CIA-RDP78-05867A000200730002-6

Approved For Release 2000/08/04 : CIA-RDP78-05867A000200730002-6

PHOTO NO. 308860 LOT NO. 1134 MAP REFERENCE C LATITUDE 29 10 N LONGITUDE 00 05 E

COUNTRY ALGERIA AIN SEFRA

AREA NO	SUBJECT	SUBJECT	SUBJECT	SUBJECT	SUBJECT	SUBJECT	SUBJECT	SUBJECT
1	CHPAC 2	APB D	DE					
2	TIMIMOUN	(NR)			C.P.A.		DE	
3	LLINE	SITE			LOIL		RE	
4	CAMP	BLED	ES					

(COMPAGNIE DES PETROLES D'ALGERIE)

DATE OF PHOTO	TYPE	QUALITY	CLASS	NO. OF CARDS	SOURCE OF PHOTOGRAPH
	H	2	4	3	ILLUSTRATED
					LONDON NEWS

Approved For Release 2000/08/04 : CIA-RDP78-05867A000200730002-6

Approved For Release 2000/08/04 : CIA-RDP78-05897A000200730002-6

PROJ NO. 1708 MAP REFERENCE LATITUDE LONGITUDE

COUNTRY CHINA PROVINCE KWANGTUNG

AREA NO 981L SUBJECT AL9 3CM

S W A T O W L C I (3) - (4) (3) (1) 1 N

H A R B O R

Photo taken from

SHIP IN HARBOR AT APPROXIMATE POSITION N 23° 20' 42" E 116° 40' 09"

25X1A

DATE OF PHOTO TYPE QUALITY CLASS NO. OF CARDS

18 Sept 57 H 2 C 2

CONFIDENTIAL NOFORN

PMB

PHOTO NO: 308871 LOT NO: L-189 MAP REFERENCE: C LATITUDE: 55 45N 37 35E

COUNTRY: USSR / N. EUROPEAN RSFSR / MOSCOW OBLAST

AREA NO.	SUBJECT	SUBJECT	SUBJECT	SUBJECT	SUBJECT	SUBJECT	SUBJECT	SUBJECT
27N	C24							
MOSCOW			H <sup>10</sup> OLIDAY				S <sup>10</sup> HOP	
PING	A <sup>15</sup> T		D <sup>20</sup> ETS				M <sup>40</sup> IR	

CHILDREN'S DEPARTMENT  
STORE.

25X1A

DATE OF PHOTO	TYPE	QUALITY	CLASS	NO. OF CARDS
DEC 57	1	2	3	1

CLASSIFICATION: CONFIDENTIAL Approved For Release 2000/08/04 : CIA-RDP78-05867A000200730002-6

Approved For Release 2000/08/04 : CIA-RDP78-05867A000200730002-6

PHOTO NO. 308872 LOT NO. 189 MAP REFERENCE C LATTITUDE 55 45N 37 35E LONGITUDE

COUNTRY USSR / N. EUROPEAN RSFSR / MOSCOW OBLAST

AREA NO	SUBJECT	SUBJECT	SUBJECT	SUBJECT	SUBJECT	SUBJECT	SUBJECT
27N	C24						
MOSCOW		HOLIDAY				SHOP	
PING	AT	DETSI		MIR,			

CHILDREN'S DEPARTMENT STORE.

25X1A

DATE OF PHOTO	TYPE	QUALITY	CLASS	NO. OF CARDS
DEC 57	1	2	3	1

Approved For Release 2000/08/04 : CIA-RDP78-05867A000200730002-6

CONFIDENTIAL

Approved For Release 2000/08/04 : CIA-RDP78-05867A000200730002-6

PHOTO NO. 308873 LOT NO. L-189 MAP REFERENCE C LATTITUDE 55 45 N 37 35 E LONGITUDE

COUNTRY USSR / N. EVAS NEAR RSFSR / MOSCOW UBLNSI

AREA NO.	SUBJECT	SUBJECT	SUBJECT	SUBJECT	SUBJECT	SUBJECT	SUBJECT	SUBJECT
27N	C24							
MOSCOW			H <sup>10</sup>	LIDAY			SHO <sup>20</sup>	
PING <sup>25</sup>	AT		DE <sup>30</sup>	T S I		MIR <sup>35</sup>		<sup>40</sup>

CHILDREN'S DEPARTMENT STORE.

25X1A

DATE OF PHOTO	TYPE	QUALITY	CLASS	NO. OF CARDS
DEC 5 7 1	1	2	3	1

Approved For Release 2000/08/04 : CIA-RDP78-05867A000200730002-6

CONFIDENTIAL



PHOTO NO. 308874 LOT NO. R-5443A MAP REFERENCE E LATITUDE 30 02 N LONGITUDE 31 13 E

COUNTRY EGYPT APPROVED FOR RELEASE 2000/08/04 : CIA-RDP78-05867A000200730002-6

AGENCY NO.	SUBJECT	SUBJECT	SUBJECT	SUBJECT	SUBJECT	SUBJECT	SUBJECT	SUBJECT
DJTP	AKW	D36	AK7	P.62	C32			
CAIRO			UNIVERSITY					BR
IDSE		OVER		NILE				BY
GERMAN				FIRM				OF FRIED. KRUPP.

STATINTI

DATE OF PHOTO	TYPE	QUALITY	CLASS	NO. OF CARDS
Nov 57	4	2	4	5


CLASSIFICATION APPROVED FOR RELEASE 2000/08/04 : CIA-RDP78-05867A000200730002-6

APPROX NO. 308875 LOT NO. 4889 MAP REFERENCE LATITUDE LONGITUDE 274  
 Approved For Release 2000/08/04 : CIA-RDP78-05867A000200730002-6

COUNTRY CHINA NAME HAOCH

AREA NO	SUBJECT	SUBJECT	SUBJECT	SUBJECT	SUBJECT	SUBJECT	SUBJECT
231K	2H2	2G3	25P	275	25A		
PLA	CHEMICAL	WARFARE					
SCHOOL	AND	RESEARCH					
STATION							

about 55 km<sup>by road</sup> from Summer Palace, Peiping.  
 Decontaminating plant.



DATE OF PHOTO	TYPE	QUALITY	CLASS	NO. OF CARDS
	4	2	4	5

Approved For Release 2000/08/04 : CIA-RDP78-05867A000200730002-6

040

PHOTO NO. 308876 LOT NO. 1399 MAP REFERENCE LATITUDE LONGITUDE

COUNTRY CHINA Approved For Release 2000/08/04 : CIA-RDP78-05867A000200730002-6

AREA NO	SUBJECT	SUBJECT	SUBJECT	SUBJECT	SUBJECT	SUBJECT	SUBJECT
231K	2H2	2G3	2GZ	35P			
P	L	A	C	H	E	M	I
C	H	E	M	I	C	A	L
W	A	R	F	A	R	E	
S	C	H	O	O	L	A	N
A	N	D	R	E	S	E	A
S	T	A	T	I	O	N	

about 55 Km <sup>by ROAD</sup> from Summer Palace, Peiping.

STATINTL

DATE OF PHOTO	TYPE	QUALITY	CLASS	NO. OF CARDS
	4	2	4	54

CLASSIFICATION Approved For Release 2000/08/04 : CIA-

PHOTO NO. **300077** | LOT NO. **570** | MAP REFERENCE | LATITUDE | LONGITUDE **204**  
 Approved For Release 2000/08/04 : CIA-RDP78-05867A000200730002-6

COUNTRY **China** | PROVINCE **Henan**

AREA NO	SUBJECT	SUBJECT	SUBJECT	SUBJECT	SUBJECT	SUBJECT	SUBJECT
<b>231K</b>	<b>2112</b>	<b>263</b>	<b>25T</b>	<b>28K</b>			
<b>PILA</b>	<b>CHEMICAL</b>	<b>W</b>	<b>AIR F</b>	<b>W</b>	<b>AIR F</b>	<b>AIR F</b>	<b>AIR F</b>
<b>TECHNOL</b>	<b>AND</b>	<b>RE</b>	<b>TE</b>	<b>RE</b>	<b>TE</b>	<b>RE</b>	<b>TE</b>
<b>BTATION</b>							

about 55 Km <sup>17</sup> from SUMMER Palace, Peiping.

STATINTI

DATE OF PHOTO	TYPE	QUALITY	CLASS	NO. OF CARDS
	<b>4</b>	<b>2</b>	<b>4</b>	<b>4</b>

APPROVED FOR RELEASE 2000/08/04 : CIA  
**0110**

FORM NO. 302878 LOT NO. L297 MAP REFERENCE LATITUDE LONGITUDE 65

Approved For Release 2000/08/04 : CIA-RDP78-05867A000200730002-6

COUNTRY CHINA

AREA NO. 2316 SUBJECTS: 2H2, 2G3, AKU, 28K, 25A, 25T, 2JP

PLA CHEMICAL WARFARE  
 SCHOOL AND RESEARCH  
 STATI ON

about 5.5 Km. by road from  
 Summer Palace, Beijing

STATINTL

DATE OF PHOTO	TYPE	QUANTITY	CLASS	NO. OF CARDS
	4	2	4	7

Approved For Release 2000/08/04 : CIA

PHOTO NO. 308879 LOT NO. L297 MAP REFERENCE LATITUDE LONGITUDE 5

COUNTRY CHINA Approved For Release 2000/08/04 : CIA-RDP78-05867A000200730002-6

AREA NO. 231K SUBJECT 2/2 SUBJECT 263 SUBJECT Hoped SUBJECT SUBJECT SUBJECT SUBJECT

P L A C H E M I C A L W A R F A R E  
 S C H O O L A N D R E S E A R C H  
 S T A T I O N

about 55 Km by road from  
 Summer Palace, Beijing.

STATINTL

DATE OF PHOTO	TYPE	QUALITY	CLASS	NO. OF COPIES
	4	2	4	2

CLASSIFICATION Approved For Release 2000/08/04 : CIA

Approved For Release 2000/08/04 : CIA-RDP78-05867A000200730002-6

PHOTO NO. 308000 LOT NO. 4-288 MAP REFERENCE LATTITUDE LONGITUDE

COUNTRY YUGOSLAVIA SUBJECT HAVATSKA

AREA NO. 280M C62 D25 AL9  
TOWN + COAST LINE ALSO  
NADRATIC SEA HAR  
BOR + HILLS

ON WAY TO TRIESTE, ABOUT 1/3 OF WAY, NORTHWEST OF CRIVICA.

STATINTI

DATE OF PHOTO	TYPE	QUALITY	CLASS	NO. OF CARDS
Spring 57	4	1	4	3

Approved For Release 2000/08/04 : CIA-RDP78-05867A000200730002-6

Approved For Release 2000/08/04 : CIA-RDP78-05867A000200730002-6

WORLD NO. 300881 LOT NO. MAP REFERENCE LATITUDE LONGITUDE

COUNTRY YUGOSLAVIA- HRVATSKA

AREA NO. 280M AL9 CLB D2\$ SUBJECT SUBJECT SUBJECT SUBJECT

COASTLINE AND SMALL TOWN ALONG ADRIATIC SEA

ON WAY TO TRIESTE, ABOUT 1/3 OF WAY, NORTHWEST OF CRIVENICA.

STATINTI

DATE OF PHOTO	TYPE	QUALITY	CLASS	NO. OF CARDS
Spring 57	4	2	4	3

Approved For Release 2000/08/04 : CIA-RDP78-05867A000200730002-6



PHOTO NO. 300000  
 LOT NO. 128  
 MAP REFERENCE  
 LATITUDE  
 LONGITUDE  
 Approved For Release 2000/08/04 : CIA-RDP78-05867A000200730002-6

COUNTRY AUSTRIA  
 PROVINCE NIEDERÖSTERREICH

AREA NO. 207M C43  
 SUBJECT  
 SUBJECT  
 SUBJECT  
 SUBJECT  
 SUBJECT  
 SUBJECT  
 SUBJECT

A U S T R O - H U N G A R I A N B O R  
 D E R C O N T R O L P O I N T N O  
 T I N U S E , NOT BEING

USED. 5-10 MILES SOUTHWEST OF HEILIGEN-  
 KREUZ.

STATINTI

BASE OF PHOTO	TYPE	QUALITY	CLASS	NO. OF CARDS
Spring	57	4	1	4 1

PHOTO NO. 308887 LOT NO. 288 MAP REFERENCE C LATTITUDE 45 11N LONGITUDE 14 42E  
 Approved For Release 2000/08/04 : CIA-RDP78-05867A000200730002-6

COUNTRY YUGOSLAVIA HRVATSKA  
 AREA NO. 280M SUBJECT AL9 D22  
 CR I K V E I C A 10 S M A L L H A R 20  
 B O R 21 P I E R 30 \$ B E A C H 35 I N 40  
 B G 45

STATINTL  
 [REDACTED]

DATE OF PHOTO	TYPE	QUALITY	CLASS	NO. OF CARDS
Spring 57	4	2	4	2

Approved For Release 2000/08/04 : CIA-RDP78-05867A000200730002-6

REPORT NO. 308884 LOT NO. L-228 MAP REFERENCE C LATITUDE 46 02N LONGITUDE 14 30E

COUNTRY YUGOSLAVIA SLOVENIJA

AREA NO. 080M C62  
SUBJECT L J U B L J A N A V I E W O V E R  
LOOKING TOWN BLDGS  
ROAD

STATINTL


BASE OF PHOTO	TYPE	QUALITY	CLASS	NO. OF CARDS
Spring	57	4	2 4	1

Approved For Release 2000/08/04 : CIA-RDP78-05867A000200730002-6

PHOTO NO. 30005 LOT NO. MAP REFERENCE LATITUDE 46 21N LONGITUDE 14 30E  
 Approved For Release 2000/08/04 : CIA-RDP78-05867A000200730002-6

COUNTRY YUGOSLAVIA SLOVENIJA  
 AREA NO. DBOM C62  
 SUBJECT L J U B L J A N A V I E W O V E R  
 LOOKING TOWN HOUSE  
 HILL

STATINTL



BASE OF PHOTO	TYPE	QUALITY	CLAS	NO. OF CARDS
Spring	574	2	4	1

CLASSIFICATION Old  
 Approved For Release 2000/08/04 : CIA-RDP78-05867A000200730002-6

Approved For Release 2000/08/04 : CIA-RDP78-05867A000200730002-6

REF ID: [blacked out] LOT NO: [blacked out] MAP REFERENCE: [blacked out] LATITUDE: 35 56 N LONGITUDE: 68 41 E

COUNTRY: AFGHANISTAN

AREA NO: DULHE A-4F (28)  
SUBJECT: PAKH-KHAKHAKI  
SUBJECT: FROM TO OF  
SUBJECT: LK @ N W  
SUBJECT: PART (2)

UNDER CONSTRUCTION BY  
RUSSIANS. POWER PLANT AND  
ADMINISTRATION BUILDING. PART 1 OF  
2-PART PANORAMA (SEE CIA 308597) 25X1A

DATE OF PHOTO	TYPE	QUALITY	CLASS	NO. OF CARDS
OCT 5 60	4	1	3	3

Approved For Release 2000/08/04 : CIA-RDP78-05867A000200730002-6

(over)

APPROVED FOR RELEASE 2000/08/04 : CIA-RDP78-05867A000200730002-6

RECORD NO.	3000007	LOT NO.	1111	MAP REFERENCE		LATITUDE		35 56 N 66 41 E	
COUNTRY	AFGHANISTAN								
AREA NO.	DLAHE	SUBJECT	CG2	SUBJECT	AKU				
	PUN-1		KHUMELI					LKBN	NO
	PTH		FROM					TOP	OF
									GRAI
	SILO								

UNDER CONSTRUCTION BY  
 RUSSIANS. BUILDING IN FOREGROUND  
 WITH HOUSE CLEANING MACHINERY, ETC.  
 PART 2 OF 3-PART PANORAMA 25X1A  
 (SEE CIA 30886)

DATE OF PHOTO	TYPE	QUALITY	CLASS	NO. OF
OCT 5 '64	A	1	3	3

Approved For Release 2000/08/04 : CIA-RDP78-05867A000200730002-6

PHOTO NO: 300000 LOT NO: 1-111 MAP REFERENCE: C LATITUDE: 35-56N 68 LONGITUDE: 44E


COUNTRY: AFGHANISTAN

AREA NO:	02	SUBJECT:	CGR	SUBJECT:	CJA	SUBJECT:	DD	SUBJECT:		SUBJECT:		SUBJECT:		SUBJECT:	

18 - KHUMRI 15 FROM 20  
25 EX T I L E 30 C O M P A N Y 35 G A R D E 40  
42 N I S 50

(WEST-NORTHWEST OF FACTORY).

25X1A



DATE OF PHOTO	TYPE	QUALITY	CLASS	NO. OF CAS
Oct 5 '64	4	1	3	3

Approved For Release 2000/08/04 : CIA-RDP78-05867A000200730002-6


PHOTO NO. 308889      LOT NO. L-141      MAP REFERENCE C      LATITUDE 36 45 N      LONGITUDE 67 09 E

Approved For Release 2000/08/04 : CIA-RDP78-05867A000200730002-6

COUNTRY AFGHANISTAN

AREA NO.	SUBJECT	SUBJECT	SUBJECT	SUBJECT	SUBJECT	SUBJECT	SUBJECT	SUBJECT
1	CLADON							
	MAZAR - 1 - SHARIF (NR)							
	OUTLET	POL	DEPOT					
	T OF 2							
PART PANORAMA								
(SEE CIA-30889). SOVIET COMPOUND.								
LOOKING ABOUT SOUTHWEST.								

25X1A



DATE OF PHOTO	TYPE	QUANTITY	CLASS	NO. OF CARDS
Oct 56	4	1	3	14

Approved For Release 2000/08/04 : CIA-RDP78-05867A000200730002-6

PHOTO ANALYSIS REPORT



FORM NO 308890 LOT NO. MAP REFERENCE LATITUDE 36 45 N 67 09 E LONGITUDE


Approved For Release 2000/08/04 : CIA-RDP78-05867A000200730002-6

COUNTRY AFGHANISTAN

AREA NO	SUBJECT	SUBJECT	SUBJECT	SUBJECT	SUBJECT	SUBJECT	SUBJECT
	DU	AKV	AON	96D			
	M	AZ	AR	-	i	-	SH
							AR
							IF
							(NR)
							IS
							AOA

SOVIET COMPOUND. LOOKING ABOUT  
SOUTHWEST. PART 2 OF 2-PART  
PANORAMA (SEE CIA 308889).

25X1A



BASE OF PHOTO	TYPE	QUALITY	CLASS	NO. OF CARDS
007	56	1	3	3


Approved For Release 2000/08/04 : CIA-RDP78-05867A000200730002-6

Approved For Release 2000/08/04 : CIA-RDP78-05867A000200730002-6

INDEXED REF: 308891      LOT NO:      MAP REFERENCE:      LATITUDE:      LONGITUDE:

COUNTRY: AFGHANISTAN							
AREA NO:	SUBJECT:	SUBJECT:	SUBJECT:	SUBJECT:	SUBJECT:	SUBJECT:	SUBJECT:
① U	AKV	AMD					
BALKH	(N2)	10	ROAD	13	TO	KE	20
LIFT	5. ①	20	MILES	22	NW	OF	40
BALKH		40					

MOSQUE, ABANDONED  
 ROAD + PHONE LINE, IMPROVED ROAD  
 TURN RIGHT AT JUNCTION (JUST BEHIND  
 PHOTOGRAPHER), LOOKING NORTHWEST. 25X1A



DATE OF PHOTO	TYPE	QUALITY	CLASS	NO. OF CARDS
① 05 50	4	1	3	2

Approved For Release 2000/08/04 : CIA-

REF ID: 308897

Approved For Release 2009/08/04 : CIA-RDP78-05867A000200730002-6

COUNTRY: AFGHANISTAN

AREA NO: DULLAKV AMD

SUBJECT: BALKH (NR) ROAD 7.3 MILES N OF

SUBJECT: BALKH MOSQUE AT POINT

WHERE NEW ROAD REJOINS OLD ROAD

AND PHONE LINE. LOOKING NORTHWEST.

25X1A

DATE OF PHOTO	TYPE	QUALITY	CLASS	NO. OF CARDS
OCT 56	A	1	3	2

Approved For Release 2009/08/04 : CIA-

ORDER NO. 308893

LOT NO. 1011

MAP REFERENCE


LATITUDE 35 56 N

LONGITUDE 68 44 E

Approved For Release 2000/08/04 : CIA-RDP78-05867A000200730002-6

AREA NO.	SUBJECT	SUBJECT	SUBJECT	SUBJECT	SUBJECT	SUBJECT	SUBJECT
1	AFGHANISTAN						
2	RUSSIA						
3	RUSSIA						
4	RUSSIA						
5	RUSSIA						
6	RUSSIA						
7	RUSSIA						
8	RUSSIA						
9	RUSSIA						
10	RUSSIA						
11	RUSSIA						
12	RUSSIA						
13	RUSSIA						
14	RUSSIA						
15	RUSSIA						
16	RUSSIA						
17	RUSSIA						
18	RUSSIA						
19	RUSSIA						
20	RUSSIA						
21	RUSSIA						
22	RUSSIA						
23	RUSSIA						
24	RUSSIA						
25	RUSSIA						
26	RUSSIA						
27	RUSSIA						
28	RUSSIA						
29	RUSSIA						
30	RUSSIA						

(LEFT) AT SITE OF 25X1A  
ROADS UNDER CONSTRUCTION 25X1A



DATE OF PHOTO 5/8/78

Approved For Release 2000/08/04 : CIA-RDP78-05867A000200730002-6

CONF

SECRET NO 308894 LOT NO 1411 MAP REFERENCE LATTITUDE LONGITUDE

Approved For Release 2000/08/04 : CIA-RDP78-05867A000200730002-6

COUNTRY: AFGHANISTAN  
 AREA NO: PULAKY AKW D3D  
 BRIDGE LOC 30.3 MILES  
 SOUTH OF TASHKURGHAN  
 N

(36 42 N 67 41 E) ON ROAD TO  
 PUL-I-KHUMRI (35 58 N 67 41 E)  
 LOOKING NORTH-NORTHEAST.

25X1A

DATE OF PHOTO	TYPE	QUALITY	CLASS	NO. OF CARDS
OCT 5 64	H	1	3	3

Approved For Release 2000/08/04 : CIA-RDP78-05867A000200730002-6

Approved For Release 2000/08/04 : CIA-RDP78-05867A000200730002-6

REF ID: A68995 LOT NO: 10/11 MAP REFERENCE: LATTITUDE: LONGITUDE:

COUNTRY: AFGHANISTAN

1	2	3	4	5	6	7	8	9	10
AKS	AKV	AMD	AHV						
11	12	13	14	15	16	17	18	19	20
U	C	7	5						
21	22	23	24	25	26	27	28	29	30
W	S	T	O	T	A	S	H	K	U
31	32	33	34	35	36	37	38	39	40

7.5 MILE  
S W E S T O F T A S H K U R G H A  
N  
[36 42 N 67 41 E] ON ROAD TO MAZAR-I-SHARIF (36 45 N 67 09 E) AIRSTRIP PARALLEL TO ROAD ON OTHER SIDE OF BUILDING WITH WINDSOCK. LOOKING WEST.

25X1A

DATE OF PHOTO	TYPE	QUALITY	CLASS	NO. OF CARDS
OCT 5	BH	1	3	5

Approved For Release 2000/08/04 : CIA-RDP78-05867A000200730002-6

PHOTO NO. 308095  
 COORDINATE C  
 LATITUDE 36 45 N  
 LONGITUDE 67 09 E  
 Approved For Release 2000/08/04 : CIA-RDP78-05867A000200730002-6

COUNTRY AFGHANISTAN  
 AREA NO. 700  
 SUBJECT AKV AMD  
 SUBJECT SHARIF (NR)  
 SUBJECT DATA KFSAN  
 SUBJECT ON NORTHERN  
 OUTSKIRTS OF MZAR-I-SHARIF.  
 LOOKING NORTH-NORTHEAST.

25X1A

DATE OF PHOTO	TYPE	QUALITY	CLASS	NO. OF CARDS
Oct 56	4	1	3	2

Approved For Release 2000/08/04 : CIA-RDP78-05867A000200730002-6

PHOTO NO. **300897** | LOT NO. **1011** | MAP REFERENCE **C** | LATITUDE **36 45 N** | LONGITUDE **67 09 E**

Approved For Release 2000/08/04 : CIA-RDP78-05867A000200730002-6

COUNTRY <b>AFGHANISTAN</b>							
GRID NO.	SUBJECT	SUBJECT	SUBJECT	SUBJECT	SUBJECT	SUBJECT	SUBJECT
	<b>(DU) AKV</b>						
	<b>MAZAR-I-SHARIF</b>						<b>20</b>
	<b>ROAD TO</b>	<b>PATA</b>		<b>KESHAR</b>			<b>40</b>

ON NORTHERN OUTSKIRTS OF MAZAR-I-SHARIF, LOOKING NORTH-NORTHEAST.

25X1A



DATE OF PHOTO	TYPE	QUALITY	CLASS	NO. OF CARDS
<b>Oct 5 '64</b>	<b>4</b>	<b>1</b>	<b>3</b>	<b>1</b>

Approved For Release 2000/08/04 : CIA-RDP78-05867A000200730002-6

CONF



308A88 Approved For Release 2000/08/04 : CIA-RDP78-05867A000200730002-6

INDEX NO. LOT NO. MAP REFERENCE LATITUDE LONGITUDE 814

308A88

AFGHANISTAN

AREA NO.	SUBJECT	SUBJECT	SUBJECT	SUBJECT	SUBJECT	SUBJECT	SUBJECT
AKV	AND	DOB					
R	C	A	D	I	F	R	O
T	A	S	H	K	U	R	E
I	N	E	H	I	K	H	S

KUNDUZ TO LAHANE

(36 45 N 67 57 E)  
 (36 42 N 67 41 E)  
 23.2 MILES FROM KUNDUZ. LOOKING  
 WEST-SOUTHWEST.

25X1A

DATE OF PHOTO	TYPE	QUALITY	CLASS	NO. OF CARDS
Oct 57	B 4	1	3	3

CLASSIFICATION CONF

Approved For Release 2000/08/04 : CIA-RDP78-05867A000200730002-6

IMAGE NO. 308890 LOT NO. MAP REFERENCE C LATITUDE 36 1/2 N 68 51 E LONGITUDE

COUNTRY AFGHANISTAN

AREA NO	SUBJECT	SUBJECT	SUBJECT	SUBJECT	SUBJECT	SUBJECT	SUBJECT
①	UALB	D36	AKA				
	KUNDUZ	(NR)		FERRY		CAR	
	RYING			SOVIET		JEEP	AC
	ROSES	RIVER				ON ROAD TO	

KUNDUZ

TASHKURGHAN, 1.5 MILES WEST OF KUNDUZ CLUB. LOOKING NORTH.

25X1A



DATE OF PHOTO	TYPE	QUALITY	CLASS	NO. OF CARDS
Oct 5 64	4	1	3	3

Approved For Release 2000/08/04 : CIA-RDP78-05867A000200730002-6

PHOTO NO. 308900      LOT NO. 111      MAP REFERENCE      LATITUDE      LONGITUDE

COUNTRY Approved For Release 2000/08/04 : CIA-RDP78-05867A000200730002-6  
 AFGHANISTAN

AREA NO.	SUBJECT	SUBJECT	SUBJECT	SUBJECT	SUBJECT	SUBJECT	SUBJECT	SUBJECT
	DULL	AKV	AKU	DUD				
	LK	2	NW	10	FROM	NORTHERN	15	20
	END	25	OF	20	KHANABAD	35	40	RIVER
	BRIDGE	40						

→ AT APPROX. 36 45 N

69 11 E, 5 MILES FROM KHANABAD GAS STATION. ROAD TO TALIQAN AT RIGHT TO KONNER QALA AT LEFT. 25X1A

DATE OF PHOTO	TYPE	QUALITY	CLASS	NO. OF CARDS
OCT 5	B 4	1	3	3

CLASSIFICATION Approved For Release 2000/08/04 : CIA-RDP78-05867A000200730002-6

INDEX NO. 308401  
 LOT NO. 1411  
 MAP REFERENCE C  
 LATITUDE 36 44 N  
 LONGITUDE 69 33 E

Approved For Release 2000/08/04 : CIA-RDP78-05867A000200730002-6

COUNTRY	SUBJECT	SUBJECT	SUBJECT	SUBJECT	SUBJECT	SUBJECT	SUBJECT
AFGHANISTAN	DU	ER6	60	ALE	CTC		
TALIKHAN				BAZAR			PEO
PLE							STR
EET							

LOOKING EAST.

25X1A

DATE OF PHOTO	TYPE	QUALITY	CLASS	NO. OF CARDS
Oct 56	4	1	3	4

Approved For Release 2000/08/04 : CIA-RDP78-05867A000200730002-6