

PHOTO NO. 309932 LOT NO. L-635 C 64 34N 40 32E

COUNTRY USA PROVINCE ARK REFERENCE NO. 68015867 00020730013-4

AREA NO. ITN SUBJECT ALA SUBJECT 3CW SUBJECT 3CG SUBJECT AG6 SUBJECT AG8

ARKHANGEL¹⁰ SUBMARINE¹²
 SUB¹³ CHASERS¹⁴ SHIPY
 ARD¹⁵ PARTIALLY DIS-

MANTLED SUBMARINE* AND THREE ARTILLERIST-
 CLASS SUB CHASERS^{IN SLIPS} NEAR SYEVMORPUT
 SHIPYARD. 25X1A

* POSSIBLY \$ CLASS

DATE OF PHOTO	TYPE	QUALITY	CLASS	NO. OF CARDS
17 AUG 57	4	2	B	5

CLASSIFICATION: ~~SECRET~~ CAPTIONED BY: CIA RDP78

PHOTO NO. 309933 LOT NO. 6-635 MAP REFERENCE C LATITUDE 64 34N LONGITUDE 40 32E

COORDET Approved For Release 2000/08/04 : CIA-RDP78-06867B0002007300137 PROVINCE

AREA NO	17N	SUBJECT	ALA	SUBJECT	3CW	SUBJECT	3CG	SUBJECT	AG6	SUBJECT	AG8	SUBJECT		SUBJECT		SUBJECT		
A	R	K	H	A	N	G	E	L		S	U	B	M	A	R	I	N	E
		S	U	B		C	H	A	S	E	R	S		S	H	I	P	Y
A	R	D																

PARTIALLY DISMANTLED SUBMARINE* AND THREE ARTILLERIST-CLASS SUB CHASERS^{ON SLIPS} NEAR SYEVMORPUT SHIPYARD.

* POSSIBLY \$ CLASS, 25X1A

DATE OF PHOTO	TYPE	QUALITY	CLASS	NO. OF COPIES
17 AUG 57	4	2	B	5

CLASSIFICATION S/NE/CS CAPTIONED BY BY
Approved For Release 2000/08/04 : CIA-RDP78-06867B0002007300137
PHOTO ANALYSIS REPORT

309934 L-635 C 64 34N 40 32E

Approved For Release 2000/08/04 : CIA-RDP78-05867A000200730003-4

AREA NO	SUBJECT	SUBJECT	SUBJECT	SUBJECT	SUBJECT	SUBJECT	SUBJECT	SUBJECT	SUBJECT
17N	ALA	3CU							
A	R	K	H	A	N	G	E	L	
S	S	M	I	N	E	S	W	E	E
C	K	D							

T-300-CLASS MINESWEEPER #D80. SIDE ARM OF CHANNEL NEAR DVINA RIVER MOUTH.

25X1A

DATE OF PHOTO	TYPE	QUALITY	CLASS	NO. OF CARDS
17 AUG 57	4	2	B	2

CLASSIFICATION: S/NE/CS
 CAPTIONED BY: V
 Approved For Release 2000/08/04 : CIA-RDP78-05867A000200730003-4
 FORM 174 USE PREVIOUS EDITIONS PHOTO ANALYSIS REPORT

PHOTO NO. 309935 LOT NO. 1-635 MAP REFERENCE C-4 LATITUDE 64 34N 40 32E

Approved For Release 2000/08/04 : CIA-RDP78-05867A000200730013-4

USSR/N. EUROPEAN RSFSR/ARKHANGEL OBLAST

AREA NO 17N SUBJECT ALA 3CU

ARKHANGEL 10 FT - 3 15 0 1 MIN 20

SWDR 15 E RUBIN 20 M 1 MSWDR 15

PORT AREA 15

T-301-CLASS MINESWEEPER #D80 AT LEFT.
 T-CLASS MINESWEEPER RUBIN AT FAR
 RIGHT. SIDE ARM OF CHANNEL NEAR
 DVINA RIVER MOUTH.

25X1A

DATE OF PHOTO	TYPE	QUALITY	CLASS	NO. OF COPIES
17 AUG 57	4	2	B	2

Approved For Release 2000/08/04 : CIA-RDP78-05867A000200730013-4

X-100 NO. 309936 LOT NO. L-635 MAY REFERENCE C LOCATION 64 34N 40 32E

COUNTRY ASSOCIATED FOR RELEASE 2000/08/01 OF CIA/RDP78A00867A0000000730043415T

AREA NO	SUBJECT	SUBJECT	SUBJECT	SUBJECT	SUBJECT	SUBJECT	SUBJECT	SUBJECT	SUBJECT
17N	ALA	3CU							
A	R	K	H	A	N	G	E	L	
E	S	W	E	E	P	E	R		
S		A	O	R	T	A	R	E	A

T-301-CLASS MINESWEEPER #D91 AT FAR LEFT. GUARD BOAT, PROBABLY RUBIN-CLASS IN CENTER. SIDE ARM OF CHANNEL NEAR DVINA RIVER MOUTH.

25X1A

DATE OF PHOTO	TYPE	QUALITY	CLASS	NO. OF CAPS
17 AUG 57	4	2	B	2

CLASSIFICATION Approved For Release 2000/08/01 - CIA/RDP78A00867A0000000730043415T
 CAPTIONED BY S/M/CO BY PHOTO ANALYSIS RE

PHOTO NO. 309937 LOT NO. L-635 MAP REFERENCE C COORDINATE 64 34N 40 32E

COUNTRY USSR / Province D36 / CLASSIFICATION 15867A00020073001845T

AREA NO 17N SUBJECT D36 SUBJECT 3CU SUBJECT T-301

ARKHANGEL' NR

CLASS MINESWEEPER #1

92 DIVINA R

↓
ON

IVER.

25X1A

DATE OF PHOTO	TYPE	QUALITY	CLASS	NO. OF CARDS
2 OCT 57	4	2	B	2

CLASSIFICATION Approved For Release 2000/08/04 - CIA-RDP78-05867A00020073001845T CAPTURED BY BK

PHOTO NO. 109938 | LOT NO. L-635 | MAP REFERENCE C | LATITUDE 64 34N | LONGITUDE 40 32E

COORDINATES: Approved For Release 2000/08/04 - CIA-RDP73-05867A000200730013-4 ST
 USSR / N. EUROPEAN RFE SA / ARK HANGEL

AREA NO	SUBJECT	SUBJECT	SUBJECT	SUBJECT	SUBJECT	SUBJECT	SUBJECT	SUBJECT
17N	D36	3CU						

A R K H A N G E L ¹⁰ N R | U N I D E N ²⁰
 T I F I E D I - 3 0 0 - 2 C L A S S I F I E D ³⁰
 I N E S W E E P E R S ⁴⁰

VON DVINA RIVER.

25X1A

DATE OF PHOTO	TYPE	QUALITY	CLASS	NO. OF CAR
2 OCT 57	4	3	B	2

CLASSIFICATION: Approved For Release 2000/08/04 - CIA-RDP73-05867A000200730013-4 ST
 CAPTIONED BY: BV
 PHOTO ANALYSIS RE




PHOTO NO. 309939 LOT NO. L-635 MAP REFERENCE C LATITUDE 64 34N LONGITUDE 40 32E

COUNTRY USA PROJECT USIA-RDP78-05667A000200730013-49-51

AREA NO 17N SUBJECT D36 JCG

ARKHANGEL' NIR "KRONSH"

TADT - CLASS SUBMARI NE

CHASER, [#208]

PROBABLY #208 ON DVINA RIVER.

25X1A

DATE OF PHOTO	TYPE	QUALITY	CLASS	NO. OF CARDS
2 OCT 57	4	3	B	2

CLASSIFICATION Approved For Release 2000/08/04 : CIA-RDP78-05667A000200730013-49-51

PHOTO NO. 309940 | LOT NO. L-635 | MAP REFERENCE C | LATITUDE 64 34N 40 32E

COUNTRY U.S.S.R. | PROVINCE Approved For Release 2000/08/04 : CIA-RDP78-03671A000200130134

AREA NO	SUBJECT	SUBJECT	SUBJECT	SUBJECT	SUBJECT	SUBJECT	SUBJECT	SUBJECT
17N	3CW							
A	R	K	H	A	N	G	E	L
								N
T	I	F	I	E	D	S	U	B
								M
								A
								R
								I
								N
								E

25X1A

DATE OF PHOTO	TYPE	QUALITY	CLASS	NO. OF CASE
17 Oct 57	4	3	B	1

CLASSIFICATION Approved For Release 2000/08/04 : CIA-RDP78-03671A000200130134
 CAPTIONED BY [Redacted]
 PHOTO ANALYSIS [Redacted]

Approved For Release 2000/08/04 : CIA-RDP78-05867A000200730013-4

PROJECT NO. 300001 LOT NO. 1-625 MAP REFERENCE LATITUDE LONGITUDE 572


COUNTRY Argentina

AREA NO. ① H SUBJECT B07 BOK

Atomic Fuel Control
Atomic Acceptance
Atomic

AT UNLOCATED Atomic Reactor,

STATINTI



DATE OF PHOTO	TYPE	QUALITY	CLASS	NO. OF CARDS
10/20/55	1	2	H	2

Approved For Release 2000/08/04 : CIA-RDP78-05867A000200730013-4

PHOTO NO. 309942 CUT NO. L-648 MAP REFERENCE LATITUDE LONGITUDE

COUNTRY ALGERIA Approved For Release 2000/08/04 : CIA-RDP78-05867A000200730013-4
 CONCENTRATION

AREA NO.	SUBJECT	SUBJECT	SUBJECT	SUBJECT	SUBJECT	SUBJECT	SUBJECT	SUBJECT
34 P	C43	250	26W	AKU				
TUNISIAN	SOLDIERS							
TCH	FRENCH	POST						
ORDEA	AREA							

→ NEAR TUNISIAN
 TOWN OF SAKIET SIDI YOUSSEF (36.10 N,
 08.20 E).

STATINTI

DATE OF PHOTO	TYPE	QUALITY	CLASS	NO. OF CARDS
12 FEB	5 8	4	2	4

Approved For Release 2000/08/04 : CIA-RDP78-05867A000200730013-4

PHOTO NO. **309943** LOT NO. **L-648** MAP REFERENCE **MAP LY.** LATITUDE **36 10 N** LONGITUDE **08 20 E**

Approved For Release 2000/08/04 : CIA-RDP78-05867A000200730013-4
TUNISIA

AREA NO	SUBJECT	SUBJECT	SUBJECT	SUBJECT	SUBJECT	SUBJECT	SUBJECT	SUBJECT
5P	C68	E00						
S A T I E T	S I D I	Y O U S S E F						
F B E N C H	A I R	B A I D	D A M					
A G E								

STATINTL

DATE OF PHOTO	TYPE	QUALITY	CLASS	NO. OF CARDS
12 FEB 58	4	2	4	2

Approved For Release 2000/08/04 : CIA-RDP78-05867A000200730013-4

FIELD NO.	309944	LOT NO.	L-648	MAP REFERENCE	LATITUDE	LONGITUDE	194
COUNTRY	Approved For Release 2000/08/04 : CIA-RDP78-05867A000200730013-4						
AREA NO.	ALGERIA	CONSTANTINE					
AREA NO.	34 P	SUBJECT	270	SUBJECT	292	SUBJECT	C43
	FRENCH		TROOPS				OCCUPY
	POST		NEAR				TUNISIAN
	BORDER.						

(A)

STATINTI

DATE OF PHOTO	TYPE	QUALITY	CLASS	NO. OF CARDS
12 FEB 58	4	2	4	3

Approved For Release 2000/08/04 : CIA-RDP78-05867A000200730013-4

RECORD NO. **309946** LOT NO. **L-660** MAP REFERENCE **C** LATITUDE **29 36 N** LONGITUDE **52 32 E**

COUNTRY **INDONESIA** PROVINCE **WEST JAVA** Approved For Release 2000/08/04 : CIA-RDP78-05867A000200730013-4

AREA NO.	SUBJECT	SUBJECT	SUBJECT	SUBJECT	SUBJECT	SUBJECT	SUBJECT	SUBJECT
535 K	AB7	ABY	A4A					
5	H I R A E		C E M E N T	10		P L A N T	20	
15	T U B B	I N E S		30			40	
45				50				

STATINTL


DATE OF PHOTO	TYPE	QUALITY	CLASS	NO. OF CARDS
	4	2	4	3

CAPTIONED BY **[Signature]** Approved For Release 2000/08/04 : CIA-RDP78-05867A000200730013-4

PHOTO NO. 309947 LOT NO. L-160 MAP REFERENCE C LATITUDE 29 36 N 52 32 E LONGITUDE

COUNTRY: Approved For Release 2000/08/04 : CIA-RDP78-05867A000200730013-4
 IRAN FAIS 04

AREA NO.	SUBJECT	SUBJECT	SUBJECT	SUBJECT	SUBJECT	SUBJECT	SUBJECT	SUBJECT
535 K	AB7							
SHIRAZ			CEMENT			PLANT		
	TRANS		FER			CRUSH		IA
GH	HOUSES							

STATINTL


SERIAL NO.	DATE OF PHOTO	TYPE	QUALITY	CLASS	NO. OF CARDS
		4	2	4	1

Approved For Release 2000/08/04 : CIA-RDP78-05867A000200730013-4

PHOTO NO. 309960 LOT NO. L-660 MAP REFERENCE C LATITUDE 29 36 N LONGITUDE 52 32 E

COUNTRY APPROVED FOR RELEASE 2000/08/04 PROVINCE CIA-RDP78-05867A000200730013-4

AREA NO	SUBJECT	SUBJECT	SUBJECT	SUBJECT	SUBJECT	SUBJECT	SUBJECT	SUBJECT
535 K	AR7							
SHILBAZ			CEMENT			PLANT		
	STORAGE		SILOS					

STATINTL

DATE OF PHOTO	TYPE	QUALITY	CLASS	NO. OF CARDS
	4	2	4	1

APPROVED FOR RELEASE 2000/08/04 CIA-RDP78-05867A000200730013-4

PHOTO ANALYSIS REP

PHOTO NO. 309949 LOT NO. L-660 MAP REFERENCE C LATITUDE 29 36 N LONGITUDE 52 32 E

Approved For Release 2000/08/04 : CIA-RDP78-05867A000200730013-4

AREA NO	SUBJECT	SUBJECT	SUBJECT	SUBJECT	SUBJECT	SUBJECT	SUBJECT	SUBJECT
535 K	AB7							
SHIRAZ			CEMENT			PLANT		
	BEDDING					STORAGE		BU
	ILDING							

STATINTI

DATE OF PHOTO	TYPE	QUALITY	CLASS	NO. OF CARDS
	4	2	4	1

APPROVED FOR RELEASE 2000/08/04 : CIA-RDP78-05867A000200730013-4
 PHOTO ANALYSIS REPORT

PHOTO NO. 309959 LOT NO. L-660 MAP REFERENCE G LATITUDE 29 36 N LONGITUDE 52 32 E

COUNTRY IRAQ Approved For Release 2000/08/04 : CIA-RDP78-05867A000200730013-4

AREA NO	SUBJECT	SUBJECT	SUBJECT	SUBJECT	SUBJECT	SUBJECT	SUBJECT	SUBJECT	SUBJECT
535K	AB7	A4A							
SHIBAZI			CEMENT			PLANT			
	WEST		HOUSE			DO	DO	DO	DO
MW	TUABINE								

STATINTL

BASE OF PHOTO	TYPE	QUALITY	CLASS	NO. OF CARDS
	4	2	4	2

Approved For Release 2000/08/04 : CIA-RDP78-05867A000200730013-4

WORD NO. 309951 | LOT NO. L-660 | MAP REFERENCE C | LATITUDE 29 36 N | LONGITUDE 52 32 E

COUNTRY APPROVED For Release 2000/08/04 CIA-RDP78-05867A000200730013-4

AREA NO	SUBJECT	SUBJECT	SUBJECT	SUBJECT	SUBJECT	SUBJECT	SUBJECT	SUBJECT
535K	AB7	AKV						
SHIBAZ.			CEMENT			PLANT		

STATINTL

DATE OF PHOTO	TYPE	QUALITY	CLASS	NO. OF CARDS
	4	2	4	2

APPROVED For Release 2000/08/04 CIA-RDP78-05867A000200730013-4

PHOTO ANALYSIS REPORT

WORD NO. 309952 | LOT NO. L-660 | MAP REFERENCE C | LATITUDE 29 36 N | LONGITUDE 52 32 E

COUNTRY APPROVED For Release 2000/08/04 : CIA-RDP78-05867A000200730013-4

AREA NO	SUBJECT	SUBJECT	SUBJECT	SUBJECT	SUBJECT	SUBJECT	SUBJECT	SUBJECT
535K	AB7							
SHIBAZE			CEMENT			PLANT		
KILN	4		STORAGE			BU		
LDINKG								

STATINTI

DATE OF PHOTO	TYPE	QUALITY	CLASS	NO. OF CARDS
	4	2	4	1

APPROVED For Release 2000/08/04 : CIA-RDP78-05867A000200730013-4
 PHOTO ANALYSIS REPORT

PHOTO NO. 309953 LOT NO. L-660 MAP REFERENCE C LATITUDE 32 20 N LONGITUDE 14 27 E

COUNTRY Approved For Release 2000/08/04 : CIA-RDP78-05867A000200730013-4 87/A

AREA NO	SUBJECT	SUBJECT	SUBJECT	SUBJECT	SUBJECT	SUBJECT	SUBJECT	SUBJECT
26 P	AHV	AJC						
WADI	C	A	A	M	(N.B.)	C	A	N
U	C	A	T	I	B	R	I	F
J	E	C	T.					

STATINTL

DATE OF PHOTO	TYPE	QUALITY	CLASS	NO. OF CARDS
JAN 5 8	4	2	4	2

APPROVED BY *PLC* CAPTIONED BY *JES*
 Approved For Release 2000/08/04 : CIA-RDP78-05867A000200730013-4

PHOTO NO. 309954 | LOT NO. L-660 | MAP REFERENCE C | LATITUDE 32 20 N | LONGITUDE 14 27 E

COOPERITY APPROVED For Release 2000/08/04 : CIA-RDP78-05867A000200730013-4

AREA NO	SUBJECT	SUBJECT	SUBJECT	SUBJECT	SUBJECT	SUBJECT	SUBJECT	SUBJECT
26 P	C3A	ANV						
WADI	5	E A A M	16	(N B)		H O U S I N	20	
E U C	25	A T	30	I B B I G A T I O N	35		40	P
B O J E C T	45		50					

STATINTL

DATE OF PHOTO	TYPE	QUALITY	CLASS	NO. OF COPIES
JAN 58	4	2	4	2

APPROVED BY [Signature] CAPTURED BY [Signature]
 Approved For Release 2000/08/04 : CIA-RDP78-05867A000200730013-4

RECORD NO. **309955** | LOT NO. **L-660** | MAP REFERENCE **C** | LATITUDE **32 20 N** | LONGITUDE **14 27 E**

COUNTRY **LIBYA** | Approved For Release 2000/08/04 : CIA-RDP78-05867A000200730013-4 | **MISURATA**

AREA NO	SUBJECT	SUBJECT	SUBJECT	SUBJECT	SUBJECT	SUBJECT	SUBJECT	SUBJECT	SUBJECT
26 P	AHV	AJC	C3A						
WADI	CAAM	(N.B.)				IBRIGA			
TION	PROTECT.					HOUSIN			
GU									

STATINTL

DATE OF PHOTO	TYPE	QUALITY	CLASS	NO. OF CARDS
2 JAN 58	4	2	4	3

Approved For Release 2000/08/04 : CIA-RDP78-05867A000200730013-4

WORD NO. 309956 | LOT NO. 1-660 | MAP REFERENCE C | LATITUDE 32 20N | LONGITUDE 111 27 E

COUNTRY Approved For Release 2000/08/04 : CIA-RDP78-05867A000200730013-4

AREA NO	SUBJECT	SUBJECT	SUBJECT	SUBJECT	SUBJECT	SUBJECT	SUBJECT	SUBJECT
26 P	AIK	AJC						
WADI	C	A A M	¹⁰	(A B.)		¹⁵	I R A I C A	²⁰
T I O N	²⁵	P R O J E C T	³⁰			³⁵	P U M P	⁴⁰
O U S E	⁴⁵	U C	⁵⁰					

STATINTL

DATE OF PHOTO	TYPE	QUALITY	CLASS	NO. OF CARDS
JAN 58	4	2	4	2

APPROVED BY [Signature] CAPTIONED BY [Signature]
 Approved For Release 2000/08/04 : CIA-RDP78-05867A000200730013-4
 PHOTO ANALYSIS REPORT

PHOTO NO. 309957 LOT NO. L-650 MAP REFERENCE C LATITUDE 32 20 N LONGITUDE 14 27 E

Approved For Release 2000/08/04 : CIA-RDP78-05867A000200730013-4

AREA NO	SUBJECT	SUBJECT	SUBJECT	SUBJECT	SUBJECT	SUBJECT	SUBJECT	SUBJECT	SUBJECT
26 P	AHV	AJC							
WAD I	C	A A M	(N R.)						
T I O N		P R O J E C T.							

PIPELINE TO THE MAIN CANAL AND PUMP HOUSES
U.C.

STATINTI

DATE OF PHOTO	TYPE	QUALITY	CLASS	NO. OF CARDS
JAN 58	4	2	4	2

Approved For Release 2000/08/04 : CIA-RDP78-05867A000200730013-4

RECORD NO. **309958** LOT NO. **L-660** MAP REFERENCE **C** LATITUDE **32 20 N** LONGITUDE **14 27 E**

Approved For Release 2000/08/04 : CIA-RDP78-05867A000200730013-4

AREA NO.	SUBJECT	SUBJECT	SUBJECT	SUBJECT	SUBJECT	SUBJECT	SUBJECT
26 P	AHK	AJC					
WADI	C	ARAM	10	(N.R.)	15	IRABIA	20
TION	25	PROJECT	30		35	LAND	40
EVELINE	45	N.F.	50				

STATINTI

DATE OF PHOTO	TYPE	QUALITY	CLASS	NO. OF CARDS
JAN 58	4	2	4	2

Approved For Release 2000/08/04 : CIA-RDP78-05867A000200730013-4

PHOTO ANALYSIS REPORT

PHOTO NO. 309959 LOT NO K4800 MAP REFERENCE C LATITUDE 50-00 N. LONGITUDE 36-15 E.

COUNTRY USSR/UKRAINIAN Approved For Release 2000/08/04 : CIA-RDP78-05867A000200730013-4

AREA NO	SUBJECT	SUBJECT	SUBJECT	SUBJECT	SUBJECT	SUBJECT	SUBJECT	SUBJECT	SUBJECT
4N	AKF	AES							
K	H	A	R	K	O	V	(N ¹⁰ R)	R	R ¹⁵ L I N E ²⁰
N	E	A	R ²⁵	E	L	E	C ³⁰ T	E	Q U I P ³⁵ M F G ⁴⁰
P	L	T ⁴⁵							

ELECT = ELECTRICAL SOUTH OF CITY.
 EQUIP = EQUIPMENT
 MFG = MANUFACTURING
 PLT = PLANT

DATE OF PHOTO	TYPE	QUANTITY	CLASS	NO. OF CARDS
14 JUNE 57	4	2	B	2

Approved For Release 2000/08/04 : CIA-RDP78-05867A000200730013-4

PHOTO NO 309960 LOT NO K4800 MAP REFERENCE C LATITUDE 50-00 N. LONGITUDE 36-15 E.

COUNTRY USSR/UKRAINE Approved For Release 2000/08/04 : CIA-RDP78-05867A000200730013-4

AREA NO	SUBJECT	SUBJECT	SUBJECT	SUBJECT	SUBJECT	SUBJECT	SUBJECT	SUBJECT	SUBJECT
YN	HEF								
K H A R	⁵ K O V	(N R)			¹⁸ P R O D			²⁰ O F	
E L E C T	²⁵ E R U	³⁰ I P			³⁵ M F G			⁴⁰ P L T	
⁴⁵ S O U T H		⁵⁰ O F			⁵⁵ C T Y				

ELECT = ELECTRICAL
 EQUIP = EQUIPMENT
 MFG = MANUFACTURING
 PLT = PLANT
 CTY = CITY

25X1A

DATE OF PHOTO	TYPE	QUALITY	CLASS	NO. OF CARDS
14 JUNE 57	(1)	2	B	(1)


CLASSIFICATION Approved For Release 2000/08/04 : CIA-RDP78-05867A000200730013-4

PHOTO NO: 309967 LOT NO: K4800 MAP REFERENCE: C LATITUDE: 50-00 N. LONGITUDE: 36-15 E.

COUNTRY: Approved For Release 2000/08/04 : CIA-RDP78-05867A000200730013-4
 USSR / UKRAINIAN SSR

AREA NO	SUBJECT	SUBJECT	SUBJECT	SUBJECT	SUBJECT	SUBJECT	SUBJECT	SUBJECT	SUBJECT
4 N	REF								
K H A R K O V	(N R)			[I N T O F]					
L E C T E R	E Q U I P M E N T								
O U T H	O F			C I T Y					

ELECT = ELECTRICAL
 EQUIP = EQUIPMENT
 MFG = MANUFACTURING
 PLT = PLANT



DATE OF PHOTO	TYPE	QUALITY	CLASS	NO. OF CARDS
14 JUNE 57	(1)	2	B	(1)

Approved For Release 2000/08/04 : CIA-RDP78-05867A000200730013-4

PHOTO NO: 309967 LOT NO: K4800 MAP REFERENCE: C LATITUDE: 50-00 N. LONGITUDE: 36-15 E.

COUNTRY: U.S.S.R. Approved For Release 2000/08/04 : CIA-RDP78-05867A000200730013-4

AREA NO	SUBJECT	SUBJECT	SUBJECT	SUBJECT	SUBJECT	SUBJECT	SUBJECT	SUBJECT	SUBJECT							
4N	AE															
K	H	A	K	K	O	V	(N ¹⁰ R)	B	L	D	G	O	F	²⁰		
E	L	E	C	T	E	Q	U	I	P	M	F	G	P	L	T	¹⁰
\$	O	U	T	H	O	F	C	T	Y							

ELECT = ELECTRICAL
 EQUIP = EQUIPMENT
 MFG = MANUFACTURING
 PLT = PLANT
 CTY = CITY

25X1A

DATE OF PHOTO	TYPE	QUALITY	CLASS	NO. OF CASE
14 JUNE 57	4	2	B	1

CLASSIFICATION: Approved For Release 2000/08/04 : CIA-RDP78-05867A000200730013-4

PHOTO NO. 309964 LOT NO. 1581 MAP REFERENCE C LATITUDE 19 54 N LONGITUDE 105 23 E 4

COUNTRY VIETNAM PROVINCE PHU THUAN

Approved For Release 2000/08/04 : CIA-RDP78-05867A000200730013-4

AREA NO	SUBJECT	SUBJECT	SUBJECT	SUBJECT	SUBJECT	SUBJECT	SUBJECT	SUBJECT
12L	A42	AHV	AJD					
B A I	T H U O N G				R E S T O R E D			
I R R I G A T I O N					D A M			

STATINTI

BASE OF PHOTO	TYPE	QUALITY	CLASS	NO. OF COPIES
	4	3	4	3

CLASSIFICATION Approved For Release 2000/08/04 : CIA-RDP78-05867A000200730013-4 CAPTIONED BY

PHOTO NO. 309965 | LOT NO. L581 | MAP REFERENCE IR listing | LATITUDE 18 54 N | LONGITUDE 105 18 E

COUNTRY Vietnam | PROVINCE AN | Approved For Release 2000/08/04 : CIA-RDP78-05867A000200730013-4

AREA NO	SUBJECT	SUBJECT	SUBJECT	SUBJECT	SUBJECT	SUBJECT	SUBJECT	SUBJECT
12L	A42	AHV	AJD					
D	0	L	U	0	N	G	(N
O	1	L	U	0	N	G	[I
A	M							

Part of North Nghe An Province water system.

STATINTL

DATE OF PHOTO	TYPE	QUALITY	CLASS	NO. OF CARDS
—	4	3	4	3

CLASSIFICATION Approved For Release 2000/08/04 : CIA-RDP

PHOTO NO. 309456 | LOT NO L581 | MAP REFERENCE WAC #617 | LATITUDE 18 42N | LONGITUDE 105 29E

COUNTRY *Vietnam* | PROVINCE *Quang Nam* | Approved For Release 2000/08/04 - CIA-RDP78-05867A000200730013-4

AREA NO 12L	SUBJECT H42	SUBJECT AHV	SUBJECT ASD	SUBJECT	SUBJECT	SUBJECT	SUBJECT	SUBJECT
N A M	D A N		I R R I G A T I O N					
D A M.	P A R T		O F					
A N	\$ Y \$ T E M.							

Province water

STATINTI

DATE OF PHOTO	TYPE	QUALITY	CLASS	NO. OF CAP
	4	3	4	3

CLASSIFICATION *TOP SECRET* | CAPTIONED BY *[Signature]* | Approved For Release 2000/08/04 - CIA-RDP78-05867A000200730013-4

PHOTO NO. 109957 LOT NO. L 581 MAP REFERENCE LATITUDE LONGITUDE

COUNTRY Approved For Release 2000/08/04 : CIA-RDP78-05867A000200730013-4 PROVINCE

AREA NO	SUBJECT	SUBJECT	SUBJECT	SUBJECT	SUBJECT	SUBJECT	SUBJECT	SUBJECT
52L	A42	AHV	AJD					
VUNG	BUN	LOCK						

↓ Possibly
VUNG DACH DAM, supplying
HAIPHONG.

STATINTI

DATE OF PHOTO	TYPE	QUANTITY	CLASS	NO. OF CAP
	4	3	4	3

CLASSIFICATION CAPTIONED BY
 Approved For Release 2000/08/04 : CIA-RDP78-05867A000200730013-4

PHOTO NO. 309968 LOT NO. L 581 MAP REFERENCE LATITUDE LONGITUDE

Approved For Release 2000/08/04 : CIA-RDP78-05867A000200730013-4

AREA NO	SUBJECT	SUBJECT	SUBJECT	SUBJECT	SUBJECT	SUBJECT	SUBJECT	SUBJECT
52L	A12	AHV	AJD					
D H A C	H U O N G			D A M		O N		S O
N G	C A U.							

irrigation

STATINTL

DATE OF PHOTO	TYPE	QUALITY	CLASS	NO. OF COPIES
	4	3	4	3

CLASSIFICATION CAPTIONED BY
 Approved For Release 2000/08/04 : CIA-RDP78-05867A000200730013-4

FORM NO. 174 (USE PREVIOUS EDITIONS) PHOTO ANALYSIS REPORT

309970

LOT NO.

L581

MAP REFERENCE

C

LATITUDE

20 25 N

LONGITUDE

106 10 E

COUNTRY

Approved For Release 2000/08/04 : CIA-RDP78-05867A000200730013-4

AREA NO

52 L

SUBJECT

AJE

SUBJECT

SUBJECT

SUBJECT

SUBJECT

SUBJECT

SUBJECT

SUBJECT

N A M

D E N H

10

E N T E R I O R

18

20

E W A T E R W O R K S.

22

30

25

30

48

50

STATINTL

DATE OF PHOTO

TYPE

QUALITY

CLASS

NO. OF CARDS

1 3 4 1

CLASSIFICATION

CAPTIONED BY

Approved For Release 2000/08/04 : CIA-RDP

171

USE PREVIOUS EDITIONS


PHOTO ANALYSIS REP

PHOTO NO. **309971** | LOT NO. **L581** | MAP REFERENCE **C** | LATITUDE **20 52 N** | LONGITUDE **106 41 E**

Approved For Release 2000/08/04 : CIA-RDP78-05867A000200730013-4

AREA NO.	SUBJECT	SUBJECT	SUBJECT	SUBJECT	SUBJECT	SUBJECT	SUBJECT
52L	AHD						
H A I P H O N G				10	(M A C H I N E	18	I N]
F I S H	C A N N E R Y			20		22	24
				26			

STATINTI



DATE OF PHOTO	TYPE	QUALITY	CLASS	NO. OF CARDS
	2	3	4	1

CLASSIFICATION: **SECRET** | CAPTIONED BY: **AKD**

Approved For Release 2000/08/04 : CIA-RDP78-05867A000200730013-4

PHOTO NO. 709972 LOT NO. L581 MAP REFERENCE C LATITUDE 21 24N LONGITUDE 105 13E

COUNTRY PROVINCE Approved For Release 2000/08/04 : CIA-RDP78-05867A000200730013-4

AREA NO	SUBJECT	SUBJECT	SUBJECT	SUBJECT	SUBJECT	SUBJECT	SUBJECT	SUBJECT
52L	AHP							
P H U -	T H O							
T E A	P R O C E							

STATINTL

DATE OF PHOTO	TYPE	QUALITY	CLASS	NO. OF CARDS
	2	3	4	1

309973

LOT NO.

L-521

MAP REFERENCE

C

LATITUDE

21 02N

LONGITUDE

105 51E

COUNTRY

Approved For Release 2000/08/04 : CIA-RDP78-05867A000200730013-4

AREA NO.

52L

SUBJECT

A52

SUBJECT

SUBJECT

SUBJECT

SUBJECT

SUBJECT

SUBJECT

SUBJECT

HANOI


INTERIOR

OFF

ACHINE

SHOP

STATINTI



DATE OF PHOTO

TYPE

QUALITY

CLASS

NO. OF CARDS

1/4

3

4

1

CLASSIFICATION

CAPTIONED BY

Approved For Release 2000/08/04 : CIA-RDP78-05867A000200730013-4

FORM 17

USE PREVIOUS EDITIONS

PHOTO ANALYSIS REPORT

PHOTO NO. 309574 LOT NO. L581 MAP REFERENCE C LATITUDE 21 02 N LONGITUDE 105 51 E

Approved For Release 2000/08/04 : CIA-RDP78-05867A000200730013-4

AREA NO	SUBJECT	SUBJECT	SUBJECT	SUBJECT	SUBJECT	SUBJECT	SUBJECT	SUBJECT	SUBJECT
52L	AHP								
H A N O I		E N T E R I O R							
E C E	M I L L								

STATINTL

BASE OF PHOTO	TYPE	QUALITY	CLASS	NO. OF CARDS
	20	3	4	1

CLASSIFICATION Approved For Release 2000/08/04 : CIA-RDP78-05867A000200730013-4

PHOTO ANALYSIS REPORT

PHOTO NO. 309975 LOT NO. L581 MAP REFERENCE NIS LATITUDE 18 40 N LONGITUDE 105 40 E

COUNTRY Vietnam Approved For Release 2000/08/04 : CIA-RDP78-05867A000200730013-4

AREA NO 12L SUBJECT A4E A4A SUBJECT INTERIOR SUBJECT OF SUBJECT EL

ELECTRIC POWER PLANT.

STATINTI

DATE OF PHOTO	TYPE	QUALITY	CLASS	NO. OF CARDS
	1	3	4	2

Approved For Release 2000/08/04 : CIA-RDP78-05867A000200730013-4

PHOTO NO. 309976 | LOT NO. L581 | MAP REFERENCE | LATITUDE | LONGITUDE 3 1/2

COUNTRY Approved For Release 2000/08/04 : CIA-RDP78-05867A000200730013-4
VIETNAM

AREA NO	SUBJECT	SUBJECT	SUBJECT	SUBJECT	SUBJECT	SUBJECT	SUBJECT	SUBJECT							
52L	AGJ														
P	L	W	O	O	D	F	A	C	T	O	R	Y	A	T	C
A	U	D	U	O	N	G	L	I	N	T	E	R	I	O	R

STATINTI

DATE OF PHOTO	TYPE	QUALITY	CLASS	NO. OF CARDS
—	10	3	4	1

CLASSIFICATION Approved For Release 2000/08/04 : CIA-RDP

PHOTO NO. **309977** | LOT NO. **L581** | MAP REFERENCE **C** | LATITUDE **30 52N** | LONGITUDE **106 41E**

Approved For Release 2000/08/04 : CIA-RDP78-05867A000200730013-4

AREA NO	SUBJECT	SUBJECT	SUBJECT	SUBJECT	SUBJECT	SUBJECT	SUBJECT	SUBJECT	SUBJECT
52L	AB7								
H A I P	H O N G	10	C E M E N T	18	P L A	20			
N T	28	30		35		40			
	43	50							

STATINTI

DATE OF PHOTO	TYPE	QUALITY	CLASS	NO. OF CARDS
	4	3	4	1

CLASSIFICATION: **SECRET** | CAPTIONED BY: **DMW** | Approved For Release 2000/08/04 : CIA-RDP78-05867A000200730013-4

PHOTO NO. 309970 | LOT NO. L561 | MAP REFERENCE C | LATITUDE 30 25N | LONGITUDE 106 10E

COUNTRY VIETNAM | PROVINCE QUANG BINH | Approved For Release 2000/08/04 : CIA-RDP78-05867A000200730013-4

AREA NO	SUBJECT	SUBJECT	SUBJECT	SUBJECT	SUBJECT	SUBJECT	SUBJECT	SUBJECT	SUBJECT
52L	AGC								
NAM	DINH	H	10	LEN	T	E	R	I	O
E	T	E	X	T	E	L	E	P	L

STATINTL

SIZE OF PHOTO	TYPE	QUALITY	CLASS	NO. OF CARDS
	2	3	4	1

CLASSIFICATION Approved For Release 2000/08/04 : CIA-RDP78-05867A000200730013-4
 FORM NO. 174 USE PREVIOUS EDITIONS PHOTO ANALYSIS REPORT

PHOTO NO. 319979 LOT NO. L581 MAP REFERENCE LATITUDE LONGITUDE 2/2

CLASSIFICATION Approved For Release 2000/08/04 : CIA-RDP78-05867A000200730013-4

AREA NO	SUBJECT	SUBJECT	SUBJECT	SUBJECT	SUBJECT	SUBJECT	SUBJECT	SUBJECT
52L	AHR							
THANG		LONG		CIGARETTE				
FACTORY								

STATINTL

BASE OF PHOTO	TYPE	QUALITY	CLASS	NO. OF CARDS
	2A	3	4	1

CLASSIFICATION Approved For Release 2000/08/04 : CIA-RDP78-05867A000200730013-4

PHOTO NO. 309980 LOT NO. L581 MAP REFERENCE LATITUDE LONGITUDE 2 1/2

Approved For Release 2000/08/04 : CIA-RDP78-05867A000200730013-4

AREA NO	SUBJECT	SUBJECT	SUBJECT	SUBJECT	SUBJECT	SUBJECT	SUBJECT	SUBJECT
52L	AFB							
T H O N G		N H A T		M A T C H		F A C		
T O R Y		M A C H E N E		C H O S E U				
P								

STATINTL

CLASSIFICATION

Approved For Release 2000/08/04 : CIA-RDP

PHOTO ANALYSIS REP

DATE OF PHOTO	TYPE	QUALITY	CLASS	NO. OF CARDS
	2	3	4	1

CLASSIFIED BY

APPROVED BY

1 APR 84

PHOTO NO. 309982 | LOT NO. L581 | MAP REFERENCE C | LATITUDE 20 52N | LONGITUDE 106 41E 2 1/2

COUNTRY VIETNAM | PROVINCE TOURIST | Approved For Release 2000/08/04 : CIA-RDP78-05867A000200730013-4

AREA NO	SUBJECT	SUBJECT	SUBJECT	SUBJECT	SUBJECT	SUBJECT	SUBJECT	SUBJECT
52L	ABJ							
	H A I P H O N G		10	P H O S		15	P H A T E	20
	P L A N T.		25			35		40
			45					

STATINTL

DATE OF PHOTO	TYPE	QUALITY	CLASS	NO. OF C
—	4	3	4	1

CLASSIFICATION Approved For Release 2000/08/04 : CIA-RDP78-05867A000200730013-4

PHOTO NO. 309983 | LOT NO. L5E1 | MAP REFERENCE C | LATITUDE 22 40N | LONGITUDE 106 15E

Approved For Release 2000/08/04 : CIA-RDP78-05867A000200730013-4

AREA NO	SUBJECT	SUBJECT	SUBJECT	SUBJECT	SUBJECT	SUBJECT	SUBJECT	SUBJECT	SUBJECT
52L	AAR								
CAO	BANG								
EJ	TIN	PLANT							

STATINTI

DATE OF PHOTO	TYPE	QUALITY	CLASS	NO. OF CARDS
—	1	3	4	1


CLASSIFICATION Approved For Release 2000/08/04 : CIA-RDP78-05867A000200730013-4
 FORM NO. 174 USE PREVIOUS EDITIONS PHOTO ANALYSIS REPORT

PHOTO NO. 309985 LOT NO. L581 MAP REFERENCE NIS LATITUDE 18 40N 105 40E

Approved For Release 2000/08/04 : CIA-RDP78-05867A000200730013-4

COUNTRY	VIETNAM										
AREA NO.	126	SUBJECT	A4F	SUBJECT		SUBJECT		SUBJECT		SUBJECT	
	V	I	N	H	T	H	E	R	M	A	L
	E	C	P	O	W	E	R	P	L	A	N

STATINTI



DATE OF PHOTO	TYPE	QUALITY	CLASS	NO. OF CARDS
	4	3	4	1

Approved For Release 2000/08/04 : CIA-RDP78-05867A000200730013-4

PHOTO ANALYSIS REPORT

PHOTO NO. 309985 LOT NO. L581 MAP REFERENCE NIS LATITUDE 18 40N LONGITUDE 105 40E

COUNTRY VIETNAM APPROVED FOR RELEASE 2000/08/04 : CIA-RDP78-05867A000200730013-4

AREA NO 126 SUBJECT A4F SUBJECT SUBJECT SUBJECT SUBJECT SUBJECT SUBJECT SUBJECT
VINH THERMAL ELECTRIC POWER PLANT COAL CARRYING belt.

STATINTL

DATE OF PHOTO	TYPE	QUALITY	CLASS	NO. OF CAR
	1	3	4	1

CAPTIONED BY 440 APPROVED FOR RELEASE 2000/08/04 : CIA-RDP

PHOTO NO. **309986** | LOT NO. **L581** | MAP REFERENCE **NLS** | LATITUDE **18 40N** | LONGITUDE **105 40E**

COUNTRY **VIETNAM** | Approved For Release 2000/08/04 : CIA-RDP78-05867A000200730013-4 | **ANNAM**

AREA NO **12L** | SUBJECT **A4F** | SUBJECT **A4A** | SUBJECT | SUBJECT | SUBJECT | SUBJECT | SUBJECT | SUBJECT

V I N H⁵ | **T H E R M A L**¹⁰ | **E L E C T R**²⁰

I C²⁵ | **P O W E R**³⁰ | **P L A N T**³⁵ | **T U R B**⁴⁰

I N E⁴⁵ | **R O O M.**⁵⁰ | **→ Ventilators and**

observation

exhaust fans.

STATINTL

SERIAL NO.	TYPE	QUALITY	CLASS	NO. OF COPIES
1	1	3	4	2

CLASSIFICATION **SECRET** | Approved For Release 2000/08/04 : CIA-RDP78-05867A000200730013-4

PHOTO NO. 309987 LOT NO. L58: MAP REFERENCE NLS LATITUDE 18 40'N LONGITUDE 105 40'E

Approved For Release 2000/08/04 : CIA-RDP78-05867A000200730013-4
VIETNAM ANNAM

AREA NO	SUBJECT	SUBJECT	SUBJECT	SUBJECT	SUBJECT	SUBJECT	SUBJECT	SUBJECT
126	A4F	A4N						
VINH		THERMAL			ELECTR			
IC	POWER	PLANT.			TRAN			
\$FORMER		\$TATION.						

STATINTI

DATE OF PHOTO	TYPE	QUALITY	CLASS	NO. OF COPIES
 	2	3	4	2

CLASSIFICATION Approved For Release 2000/08/04 : CIA-RDP78-05867A000200730013-4

PHOTO NO. 309900 LOT NO. L581 MAP REFERENCE NIS LATITUDE 18 40N LONGITUDE 105 40E

Approved For Release 2000/08/04 : CIA-RDP78-05867A000200730013-4
 VIETNAM HONAM

AREA NO	SUBJECT	SUBJECT	SUBJECT	SUBJECT	SUBJECT	SUBJECT	SUBJECT	SUBJECT
12L	A4F	H4N						
V I N H	T H E R M A L	E L E C T R						
I C	P O W E R	\$ T A T I O N						
A N \$ F O R M E R								

STATINTL

DATE OF PHOTO	TYPE	QUALITY	CLASS	NO. OF COPIES
	2	3	4	2

Approved For Release 2000/08/04 : CIA-RDP78-05867A000200730013-4

PHOTO NO. 309989 LOT NO. L581 MAP REFERENCE NLS LATITUDE 18 40N LONGITUDE 105 40E

Approved For Release 2000/08/04 : CIA-RDP78-05867A000200730013-4

AREA NO. 12L SUBJECT A4F SUBJECT SUBJECT SUBJECT SUBJECT SUBJECT SUBJECT SUBJECT

V	I	N	H	T	H	E	R	M	A	L	E	L	E	C	T	R
I	C	P	O	W	E	R	\$	T	A	T	I	O	N.			O
L	R	E	F	I	N	I	N	G								

section.

STATINTL

DATE OF PHOTO	TYPE	QUALITY	CLASS	NO. OF COPS
	4	3	4	1

Approved For Release 2000/08/04 : CIA-RDP78-05867A000200730013-4

PHOTO NO. 309990 LOT NO. L581 MAP REFERENCE N16 LATITUDE 18 40N LONGITUDE 105 40E

Approved For Release 2000/08/04 : CIA-RDP78-05867A000200730013-4

AREA NO	SUBJECT	SUBJECT	SUBJECT	SUBJECT	SUBJECT	SUBJECT	SUBJECT	SUBJECT
12L	A4F							
V I N H		T H E R M A L		E L E C T R				
I C	P O W E R			S T A T I O N				P U
M P I N G		S T A T I O N						

Pumps water to power plant.

STATINTI

DATE OF PHOTO	TYPE	QUALITY	CLASS	NO. OF CAR
	4	3	4	1

CLASSIFICATION Approved For Release 2000/08/04 : CIA-RDP78-05867A000200730013-4

309991

L-648

MAP LY.

Approved For Release 2000/08/04 : CIA-RDP78-05867A000200730013-4

AREA NO	SUBJECT	SUBJECT	SUBJECT	SUBJECT	SUBJECT	SUBJECT	SUBJECT	SUBJECT
5P	C43	2FD	2GW	AKU				
TUNISIAN			SOLDIERS					WA
TEH	FRENCH		POST					AN. B.
ORDEA	ABEA							

→ NEAR SAKIET SIDI
YOUSSEF (36 104, 08 10E).

STATINTL

DATE OF PHOTO	TYPE	QUALITY	CLASS	NO. OF CARDS
12 FEB 58	4	2	4	4

PHOTO NO 309992 | LOT NO K-5266F | MAP REFERENCE | LATITUDE | LONGITUDE *W*

CLASSIFICATION *USR* Approved For Release 2000/08/04 : CIA-RDP78-05867A000200730013-4

AREA NO	SUBJECT	SUBJECT	SUBJECT	SUBJECT	SUBJECT	SUBJECT	SUBJECT	SUBJECT
<i>N</i>	<i>AF6AH2</i>							
<i>K</i>	<i>E</i>	<i>S</i>	<i>E</i>	<i>L</i>	<i>I</i>	<i>D</i>	<i>Z</i>	<i>E</i>
<i>K</i>	<i>I</i>	<i>N</i>	<i>G</i>	<i>M</i>	<i>A</i>	<i>C</i>	<i>H</i>	<i>I</i>
<i>P</i>	<i>L</i>	<i>A</i>	<i>N</i>	<i>T</i>	<i>A</i>	<i>T</i>	<i>I</i>	<i>O</i>

STATINTL

DATE OF PHOTO	TYPE	QUALITY	CLASS	NO. OF CARDS
	<i>4</i>	<i>2</i>	<i>4</i>	<i>2</i>

CLASSIFICATION *USR* Approved For Release 2000/08/04 : CIA-RDP78-05867A000200730013-4

PHOTO NO. 309993 LOT NO. R-5266A MAP REFERENCE C LATITUDE 55 45 N LONGITUDE 37 35 E

Approved For Release 2000/08/04 : CIA-RDP78-05867A000200730013-4
 USSR / N. EUROPEAN RUSK / MOSCOW UBLAST

AREA NO	SUBJECT	SUBJECT	SUBJECT	SUBJECT	SUBJECT	SUBJECT	SUBJECT
27 N	AKW	AKZ	ALT	C36			
MOSCOW			NEW - AR	BAT	BR		
IDEE		UKRAINE		HOTEL			
IN B.G.							

OVER MOSCOW RIVER.

STATINTI

DATE OF PHOTO	TYPE	QUALITY	CLASS	NO. OF CAR.
	4	2	4	4

Approved For Release 2000/08/04 : CIA-RDP78-05867A000200730013-4

PHOTO NO. 309994 | LOT NO. K-5266A | MAP REFERENCE C | LATITUDE 41 56 N | LONGITUDE 42 00 E

COUNTRY USA | PROVINCE | Approved For Release 2000/08/04 : CIA-RDP78-05867A000200730013-4

AREA NO.	SUBJECT	SUBJECT	SUBJECT	SUBJECT	SUBJECT	SUBJECT	SUBJECT	SUBJECT
31 N	AHMAHP	AHY						
MARKHARADZE	(NR)	PLATH						
TOSOCIALISM		COLLECT						
IUE	F&A	FARM						

STATINTI

DATE OF PHOTO	TYPE	QUALITY	CLASS	NO. OF CARDS
	4	2	4	3

CLASSIFICATION Approved For Release 2000/08/04 : CIA-RDP78-05867A000200730013-4

PHOTO NO. 309995 | LOT NO. K-5266A | MAP REFERENCE C | LATITUDE 59 34N | LONGITUDE 150 48E

Approved For Release 2000/08/04 : CIA-RDP78-05867A000200730043-4

AREA NO	SUBJECT	SUBJECT	SUBJECT	SUBJECT	SUBJECT	SUBJECT	SUBJECT
49N	A8U	AHE	DOB	DOK			
MAGADAN	(NR)				SURVEY	IN	
G	SITE	FOR	NEW	VILLA			
GE	OF	UELEN					

WINDMILL IN BG.

STATINTI

DATE OF PHOTO	TYPE	QUALITY	CLASS	NO. OF CARDS
	4	2	4	4

CLASSIFICATION Approved For Release 2000/08/04 : CIA-RDP78-05867A000200730043-4

PHOTO NO. 200000 LOT NO. 25266A MAP REFERENCE NIS LATITUDE 40 51N LONGITUDE 72 26E

Approved For Release 2000/08/04 : CIA-RDP78-05867A000200730013-4

COUNTRY USSR UZBEK SSR

AREA NO	BASE	SUBJECT	SUBJECT	SUBJECT	SUBJECT	SUBJECT	SUBJECT	SUBJECT
42N	CDH							
BUTA	KARA							
SEH	(COLLECTEE)							
VILLAGE								

STATINTL

DATE OF PHOTO	TYPE	QUANTITY	CLASS	NO. OF CARDS
	4	2	4	1

Approved For Release 2000/08/04 : CIA-RDP78-05867A000200730013-4

PHOTO NO

300007

LOT NO R-5266A

MAP REFERENCE

LATITUDE

LONGITUDE

Approved For Release 2000/08/04 : CIA-RDP78-05867A000200730013-4

COUNTRY

U.S.S.R. / ASIATIC RSFA

AREA NO

29N

SUBJECT

D36

SUBJECT

ALT

SUBJECT

SUBJECT

SUBJECT

SUBJECT

SUBJECT

SUBJECT

C	O	N	F	L	U	E	N	C	E	O	F	T	H	E	A	N
G	A	R	A	A	N	D	Y	E	N	I	S	E	I	R	I	V
E	R	S														

STATINTL

DATE OF PHOTO	TYPE	QUALITY	CLASS	NO. OF CARDS
	4	2	4	2

Approved For Release 2000/08/04 : CIA-RDP78-05867A000200730013-4

000

PHOTO NO. 309992 LOT NO. K-5266A MAP REFERENCE LATITUDE LONGITUDE

Approved For Release 2000/08/04 : CIA-RDP78-05867A000200730013-4

COUNTRY USSR IS. EUROPEAN R. SP. S. R. AREA NO. 8N SUBJECT AHC B2P SUBJECT SUBJECT SUBJECT SUBJECT SUBJECT SUBJECT SUBJECT

F	I	S	H	S	E	I	N	E	R	S	O	N	T	H	E	20
C	A	S	P	I	A	N	S	E	A.							20

OF THE GLAVNY SULA
FISH PROCESSING PLANT

STATINTI

DATE OF PHOTO	TYPE	QUALITY	CLASS	NO. OF CARDS
	4	2	4	2

Approved For Release 2000/08/04 : CIA-RDP78-05867A000200730013-4

PHOTO ANALYSIS REPORT

PHOTO NO. 309899 LOT NO. 10100
 MAP REFERENCE 56 20N 44 00 ~ 1/2
 APPROVED FOR RELEASE 2000/08/04 CIA-RDP79-05867A000200730013-4

USSR IN EUROPEAN RSFSR
 AREA NO 37N SUBJECT AEGAGY
 SUBJECT ASSSEMBLY SHD
 GORKIY GORKIY AUTO
 POF THE GORKIY
 MOTIVE WORKS

STATINTI

DATE OF PHOTO	TYPE	QUALITY	CLASS	NO. OF CARDS
	1	2	4	2

Approved For Release 2000/08/04 : CIA-RDP79-05867A000200730013-4

CLASSIFICATION

000

PHOTO ANALYSIS REPORT

PHOTO NO.	310000	LOT NO.	R5266A	MAP REFERENCE	C	LATITUDE	55 45' N	LONGITUDE	37 35' E
COUNTRY	USA Approved For Release 2000/08/04 : CIA-RDP78-05867A000200730013-4								
AREA NO.	27N	SUBJECT	RFB CRT	SUBJECT	ANY	SUBJECT		SUBJECT	
	M O S C O W			R E D		S Q U A R E			G
	U M.		E L E C T R I C			A P P L I A N			
	C E S		D E P T						

STATINTL

BASE OF PHOTO	TYPE	QUALITY	CLASS	NO. OF COPIES
		1 2	4	3

CLASSIFICATION Approved For Release 2000/08/04 : CIA-RDP78-05867A000200730013-4

PHOTO NO. 310001 LOT NO. 5266A MAP REFERENCE E LATITUDE 55 45N LONGITUDE 37 35E

Approved For Release 2000/08/04 : CIA-RDP78-05867A000200730013-4

COUNTRY USSR / N. EUROPEAN RFSK / Mos
 AREA NO. 27N SUBJECT AFD AGY AS2
 MOSCOW SERGE O URDZH
 OMIK I.D. Z EURAL MACHIN E
 WORKS.

GEAR CUTTER

STATINTI

DATE OF PHOTO	TYPE	QUALITY	CLASS	NO. OF COPIES
	1	2	4	3

Approved For Release 2000/08/04 : CIA-RDP78-05867A000200730013-4

QUD

PHOTO ANALYSIS REPORT


PHOTO NO. **310002** LOT NO. **K3584** MAP REFERENCE **C** LATITUDE **59-55 N.** LONGITUDE **50-15 E.** 1/2

Approved For Release 2000/08/04 : CIA-RDP78-05867A000200730013-4

COUNTRY **USSR/N. EUROPEAN USSR/LENINGRAD COUNTY**

AREA NO.	SUBJECT	SUBJECT	SUBJECT	SUBJECT	SUBJECT	SUBJECT	SUBJECT	SUBJECT
17N	C3A	C34	C32					
E	E	N	I	N	C	K	A	D
E	D	E	V	E	L	O	P	M
E	N	T	S	I	N	A	G	

STATINTI



DATE OF PHOTO	TYPE	QUALITY	CLASS	NO. OF CARDS
SEPT 5 6	4	2	4	3

Approved For Release 2000/08/04 : CIA-RDP78-05867A000200730013-4

OFF USE ONLY

Approved For Release 2000/08/04 : CIA-RDP78-05867A000200730013-4

PHOTO NO. **310003** LOT NO. **K 3594** MAP REFERENCE **C** LATITUDE **55-45 N.** LONGITUDE **37-35 E.**

COUNTRY **USSR/N. EUROPEAN USSR/MOSCOW**

AREA NO.	27N	SUBJECT	AKC	SUBJECT	CTE	SUBJECT		SUBJECT		SUBJECT		SUBJECT		SUBJECT	
	M O S C O W														

STATINTL

NAME OF PHOTO	TYPE	QUANTITY	CLASS	NO. OF COPIES
REPT	56	①	2	4
				2


Approved For Release 2000/08/04 : CIA-RDP78-05867A000200730013-4

PHOTO NO. **310004** | LOT NO. **K5584** | MAP REFERENCE **C** | LATITUDE **55-45 N.** | LONGITUDE **37-55 E.**

COORDINATE **Approved For Release 2000/08/04 : CIA-RDP78-05867A000200730013-4**

USSR/N. EUROPEAN REFERENCE/AGRICULTURE

AREA NO	SUBJECT	SUBJECT	SUBJECT	SUBJECT	SUBJECT	SUBJECT	SUBJECT	SUBJECT		
27 N	AGZ	BOH								
M	O	C	O	W	M	O	D	E	L	
M	I	C	E	N	E	R	L	P	O	W
C	T	O	R	A	T	[EXHIBIT]				
AGRICULTURAL AND INDUSTRIAL EXHIBITION.										

STATINTL


DATE OF PHOTO	TYPE	QUALITY	CLASS	NO. OF COPIES
SEPT 56	①	2	4	2

Approved For Release 2000/08/04 : CIA-RDP78-05867A000200730013-4

PHOTO NO. 310005 LOT NO. K 3584 MAP REFERENCE C LATITUDE 55-45 N LONGITUDE 37-35 E

COUNTRY USSR / N. EUROPEAN USSR / MOSCOW OBJECT

AREA NO	SUBJECT	SUBJECT	SUBJECT	SUBJECT	SUBJECT	SUBJECT	SUBJECT	SUBJECT
27N	A6Z	A45	A4A					
M O F U C W			H Y D R O - E L E C T					
P O W E R		E Q U I P M E N T				A G R I		
E I N D		E X H I B						

HYDRO-ELECTRIC POWER EQUIPMENT AT AGRICULTURAL AND INDUSTRIAL EXHIBITION.

STATINTI

DATE OF PHOTO	TYPE	QUALITY	CLASS	NO. OF CARDS
SEPT 56	(1)	2	4	3

Approved For Release 2000/08/04 : CIA-RDP78-05867A000200730013-4


PHOTO NO. **310096** LOT NO. **K 5584** MAP REFERENCE **C** LATITUDE **55-45 N.** LONGITUDE **37-55 E.**

COORDINATE **Approved For Release 2000/08/04 : CIA-RDP78-05867A000200730013-4**
USSR/N. EUROPEAN RFE/R/AGGROW DBLHIT

AREA NO.	SUBJECT	SUBJECT	SUBJECT	SUBJECT	SUBJECT	SUBJECT	SUBJECT	SUBJECT
27N	AGZ	B0H	04					
M	O	K	C	U	A	T	O	M
D	L	U	N	I	A	T	A	G
D	E	X	H	I	B	I	T	I

AGRI = AGRICULTURAL
IND = INDUSTRIAL

STATINTL



DATE OF PHOTO	TYPE	QUALITY	CLASS	NO. OF CARDS
Sept 56	①	2	4	3

Approved For Release 2000/08/04 : CIA-RDP78-05867A000200730013-4

PHOTO NO. 210007 LOT NO. K 5184 MAP REFERENCE 55-45 N LATITUDE 37-35 E LONGITUDE

Approved For Release 2000/08/04 : CIA-RDP78-05867A000200730013-4

COUNTRY USSR/N. EUROPEAN RSFSR/MOSCOW CBLAT

AREA NO.	SUBJECT	SUBJECT	SUBJECT	SUBJECT	SUBJECT	SUBJECT	SUBJECT	SUBJECT	SUBJECT							
<u>27 N</u>	<u>AGZ</u>	<u>REF</u>														
<u>M</u>	<u>O</u>	<u>£</u>	<u>C</u>	<u>O</u>	<u>W</u>	<u>R</u>	<u>E</u>	<u>M</u>	<u>O</u>	<u>T</u>	<u>E</u>	<u>C</u>	<u>O</u>	<u>N</u>	<u>T</u>	<u>R</u>
<u>O</u>	<u>L</u>	<u>U</u>	<u>N</u>	<u>I</u>	<u>T</u>	<u>A</u>	<u>T</u>	<u>A</u>	<u>G</u>	<u>R</u>	<u>I</u>	<u>S</u>	<u>I</u>	<u>N</u>		
<u>D</u>	<u>E</u>	<u>X</u>	<u>H</u>	<u>I</u>	<u>B</u>	<u>I</u>	<u>T</u>	<u>I</u>	<u>C</u>	<u>N</u>						

AGRI = AGRICULTURAL
IND = INDUSTRIAL

STATINTI

DATE OF PHOTO	TYPE	QUALITY	CLASS	NO. OF CARDS
<u>56</u>	<u>①</u>	<u>2</u>	<u>4</u>	<u>2</u>

Approved For Release 2000/08/04 : CIA-RDP78-05867A000200730013-4

PHOTO NO. **310008** LOT NO. **K 3554** MAP REFERENCE **C** LATITUDE **55-45 N** LONGITUDE **37-35 E**

Approved For Release 2000/08/04 : CIA-RDP78-05867A000200730013-4

COUNTRY **USSR/N-EUROPEAN RSR/ MEXICO**

AREA NO	SUBJECT	SUBJECT	SUBJECT	SUBJECT	SUBJECT	SUBJECT	SUBJECT	SUBJECT	SUBJECT
27 N	AK7	AK2							
M O S C O W			V N	U K	O V	O	A I R	F	
I E L D		I L	-	1 4	E	C	T H E R	R	
P L A N E A		I N	B	G					

BACKGROUND

STATINT

DATE OF PHOTO	TYPE	QUALITY	CLASS	NO. OF COPS
SEPT 5 6	4	3	4	2

Approved For Release 2000/08/04 : CIA-RDP78-05867A000200730013-4

PHOTO NO. 310009 LOT NO. K3584 MAP REFERENCE C LATITUDE 55-45 N. LONGITUDE 37-35 E

Approved For Release 2000/08/04 : CIA-RDP78-05867A000200730013-4

COUNTRY USSR/N. EUROPEAN REFR/MOSCOW OBLAST

AREA NO.	SUBJECT	SUBJECT	SUBJECT	SUBJECT	SUBJECT	SUBJECT	SUBJECT	SUBJECT	SUBJECT							
<u>27N</u>	<u>2BE</u>	<u>2JP</u>	<u>C(16)</u>													
<u>M</u>	<u>O</u>	<u>S</u>	<u>C</u>	<u>O</u>	<u>W</u>	<u>S</u>	<u>O</u>	<u>L</u>	<u>D</u>	<u>I</u>	<u>E</u>	<u>R</u>	<u>S</u>	<u>O</u>	<u>N</u>	<u>28</u>
<u>T</u>	<u>R</u>	<u>U</u>	<u>C</u>	<u>K</u>	<u>(P</u>	<u>O</u>	<u>S</u>	<u>S</u>	<u>G</u>	<u>A</u>	<u>Z</u>	<u>29</u>	<u>-</u>	<u>6</u>	<u>3)</u>	<u>K</u>
<u>R</u>	<u>E</u>	<u>M</u>	<u>L</u>	<u>I</u>	<u>N</u>	<u>I</u>	<u>N</u>	<u>29</u>	<u>B</u>	<u>G</u>						

POSS = POSSIBLY
BE = BACKGROUND

STATINTL

BASE OF PHOTO	TYPE	QUALITY	CLASS	NO. OF CARDS
<u>SEPT</u>	<u>56</u>	<u>4</u>	<u>2</u>	<u>4</u>
			<u>4</u>	<u>3</u>

Approved For Release 2000/08/04 : CIA-RDP78-05867A000200730013-4

PHOTO NO: 310010 | LOT NO: 4-679 | MAP REFERENCE: C | LATITUDE: 33 21 N | LONGITUDE: 114 25 E

COORDEC: Approved For Release 2000/08/04 : CIA-RDP78-05867A000200730013-4

AREA NO	SUBJECT	SUBJECT	SUBJECT	SUBJECT	SUBJECT	SUBJECT	SUBJECT
504K	THE	AK					
B	B	H	D	N	D	10	GRAIN
						15	SILK
						20	ROAD
						25	YARD
						30	
						35	
						40	

STATINTL

BASE OF PHOTO	TYPE	QUALITY	CLASS	NO. OF CARDS
	51	5	2	4
				2

Approved For Release 2000/08/04 : CIA-RDP78-05867A000200730013-4

PHOTO NO. 310011 | LOT NO L-679 | MAP REFERENCE C | LATITUDE 33 21 N | LONGITUDE 44 25 E

COUNTRY Approved For Release 2000/08/04 : CIA-RDP78-05867A000200730013-4
 IRAQ SAUDI ARABIA

AREA NO	SUBJECT	SUBJECT	SUBJECT	SUBJECT	SUBJECT	SUBJECT	SUBJECT	SUBJECT
50MK	AHE	AK						
B	A	H	D	A	D	10	G	R
						15	A	I
						20	N	S
						25	I	K
						30	S	O
						35	S	S
						40		
						45		
						50		

STATINTL

DATE OF PHOTO	TYPE	QUALITY	CLASS	NO. OF COPIES
51	5	2	4	2

CLASSIFICATION Approved For Release 2000/08/04 : CIA-RDP78-05867A000200730013-4

Approved For Release 2000/08/04 : CIA-RDP78-05867A000200730013-4

PHOTO NO. 210012 LOT NO. 6182 MAP REFERENCE 31 LATITUDE 121 LONGITUDE 28E

COUNTRY CHINA KIANGSU

AREA NO.	SUBJECT	SUBJECT	SUBJECT	SUBJECT	SUBJECT	SUBJECT	SUBJECT	SUBJECT
<u>51</u>	<u>SH</u>	<u>AND</u>	<u>AKT</u>	<u>CSC</u>				
<u>4</u>	<u>SHAN</u>	<u>TAI</u>	<u>10</u>	<u>U</u>	<u>15</u>	<u>PA</u>	<u>OP</u>	<u>30</u>
<u>PC</u>	<u>TAI</u>	<u>TAI</u>	<u>30</u>	<u>10</u>	<u>15</u>	<u>PA</u>	<u>OP</u>	<u>40</u>
<u>PC</u>	<u>TAI</u>	<u>TAI</u>	<u>50</u>	<u>10</u>	<u>15</u>	<u>PA</u>	<u>OP</u>	<u>40</u>

25X1A

DATE OF PHOTO	TYPE	QUALITY	CLASS	NO. OF CARDS
<u>Aug</u>	<u>57</u>	<u>1</u>	<u>C</u>	<u>3</u>

Approved For Release 2000/08/04 : CIA-RDP78-05867A000200730013-4

PHOTO NO. 310013 | LOT NO. 5-483 | C | 31 JAN 12 1 28 E

COUNTRY Approved For Release 2000/08/04 CIA-RDP78S05867A000200730013-4

AREA NO. SUBJECT SUBJECT SUBJECT SUBJECT SUBJECT SUBJECT SUBJECT

511 ANA AIR CG-ARU
C-12 High A: UO ANPA 01
C-12 High A: UO ANPA 01
C-12 High A: UO ANPA 01

power line along street

25X1A

DATE OF PHOTO	TYPE	QUALITY	CLASS	NO. OF CARDS
AUG 001 57	H	1	C	H

CLASSIFICATION Approved For Release 2000/08/04 CIA-RDP78S05867A000200730013-4

PHOTO NO. 31001 L-1783 C 38 55 N 121 37 E

COUNTRY China PROVINCE Port Arthur Naval Base Area

AREA NO. SUBJECT SUBJECT SUBJECT SUBJECT SUBJECT SUBJECT SUBJECT SUBJECT

UNIT 10-11-12-13-14-15-16-17-18-19-20-21-22-23-24-25-26-27-28-29-30-31-32-33-34-35-36-37-38-39-40-41-42-43-44-45-46-47-48-49-50-51-52-53-54-55-56-57-58-59-60-61-62-63-64-65-66-67-68-69-70-71-72-73-74-75-76-77-78-79-80-81-82-83-84-85-86-87-88-89-90-91-92-93-94-95-96-97-98-99-100

DAIRREN TO TA: REN HO C O A

TO TA: REN HO C O A

TO TA: REN HO C O A

TO TA: REN HO C O A

TO TA: REN HO C O A

TO TA: REN HO C O A

TO TA: REN HO C O A

TO TA: REN HO C O A

TO TA: REN HO C O A

TO TA: REN HO C O A

TO TA: REN HO C O A

TO TA: REN HO C O A

TO TA: REN HO C O A

TO TA: REN HO C O A

25X1A

CAPTIONED BY

Approved For Release 2000/08/04 : CIA-RDP78-05867A000200730013-1

WORD NO. MAP REFERENCE LATITUDE LONGITUDE

COUNTRY CHINA PROVINCE PORT KATHON NAVAL BASE AREA

AREA NO.	SUBJECT	SUBJECT	SUBJECT	SUBJECT	SUBJECT	SUBJECT	SUBJECT	SUBJECT
11111	AKS							
DAIRREN								
OTIRREN								
OCIRREN								

25X1A

DATE OF PHOTO TYPE QUALITY CLASS NO. OF CASES

Approved For Release 2000/08/04 : CIA-RDP78-05867A000200730013-1

COPY [unclear]

Approved For Release 2000/08/04 : CIA-RDP80-05867A000200730013001-3

PHOTO NO. LOT NO. MAP REFERENCE LATITUDE LONGITUDE

CHINA PROVINCE

AREA NO. SUBJECT SUBJECT SUBJECT SUBJECT SUBJECT SUBJECT SUBJECT SUBJECT

01	DAI	REN	10	AIR	15	KO	COM	20
02	OTI	REN	20	KA	25	TA	REN	30
03	CO	REN	30	TA	35	REN		

25X1A

DATE OF PHOTO	TYPE	QUALITY	CLASS	NO. OF CARDS
Aug 69	4	1	C	2

Approved For Release 2000/08/04 : CIA-RDP80-05867A000200730013001-3

PHOTO NO: 310017 LOT NO: LW83 MAP REFERENCE: C LATITUDE: 22 05 N LONGITUDE: 121 34 E

COUNTRY: Approved For Release 2000/08/04 : CIA-RDP78-05867A000200730013-1

AREA NO	SUBJECT	SUBJECT	SUBJECT	SUBJECT	SUBJECT	SUBJECT	SUBJECT
1	UNIL	AKS	AGW	AFU			
2	DAI	REN		DAI	REN	LOCO	COM
3	OTI	VEN	LO	DAI	REN	LOCO	COM
4	CO						

25X1A

DATE OF PHOTO	TYPE	QUALITY	CLASS	NO. OF CARDS
AUG OCT	4	1	C	W

CLASSIFICATION: ~~SECRET~~ CAPTION: ~~SECRET~~ 2000 08/04 : CIA-RDP

Approved For Release 2000/08/04 : CIA-RDP78-05867A000200730013-4

PHOTO NO.	210010	LOT NO.		MAP REFERENCE		LATITUDE		LONGITUDE	
COUNTRY	China		Port Arthur		NVA		39°E		
AREA NO.	11111	SUBJECT	ARM	SUBJECT	AKS	SUBJECT	ALT	SUBJECT	CSG
									AFU
	DAIREN			DAIREN				LOCOM	
	TIVE			RA				Bldg	

guards and locomotives
 See report for details
 of locomotives

25X1A

DATE OF PHOTO	TYPE	QUALITY	CLASS	NO. OF CARDS
1/74	4	1	C	5

Approved For Release 2000/08/04 : CIA-RDP78-05867A000200730013-4

Approved For Release 2000/08/04 : CIA-RDP78-05867A000200730013-4


PHOTO NO. 310019 LOT NO. MAP REFERENCE C LATTITUDE 49 35N LONGITUDE 117 26E

COUNTRY China SUBJECT HSINGAN

AREA NO	SUBJECT	SUBJECT	SUBJECT	SUBJECT	SUBJECT	SUBJECT	SUBJECT	SUBJECT
1	AWL	AWA	AWA					
2	LC-R	N	R	A	10	L	R	O
3	A	N	A	30	A	R	O	A
4	S	N	B	L	50	A	T	R
5								
6								
7								
8								
9								
10								
11								
12								
13								
14								
15								
16								
17								
18								
19								
20								
21								
22								
23								
24								
25								
26								
27								
28								
29								
30								

Arrow marks white stake common to this photo and (C) to

25X1A



DATE OF PHOTO	TYPE	QUALITY	CLASS	NO. OF CARDS
7/29/59	4	1	C	2

Approved For Release 2000/08/04 : CIA-RDP78-05867A000200730013-4

PHOTO NO. 310020 LOT NO. L-1403 MAP REFERENCE C DATE 19 JUN 17 26E

COUNTRY Approved for Release 2000/08/04 : CIA-RDP78-05867A000200730013-4 PROVINCE

CASE NO.	SUBJECT	SUBJECT	SUBJECT	SUBJECT	SUBJECT	SUBJECT	SUBJECT
	AWL	AWA	AWN	AWN			
	LUNIN	RAILROAD					
	LAN						

ARROW MARKS WHITE STAKE COMMON TO THIS PHOTO AND C) A

25X1A

DATE OF PHOTO	TYPE	QUALITY	CLASS	NO. OF COPIES
AUG OCT 5	74	1	C	4

CLASSIFICATION CAPTIONED BY APPROVED FOR RELEASE 2000/08/04 : CIA-R

PHOTO NO. 310021 | LOT NO. J-3488 | MAP REFERENCE C | LATITUDE 53 50N | LONGITUDE 27 35E⁵

COUNTRY USSR | PROVINCE B6 | Approved For Release 2000/08/04 : CIA-RDP78-05867A000200730013-4

GRID NO.	SUBJECT	SUBJECT	SUBJECT	SUBJECT	SUBJECT	SUBJECT	SUBJECT	SUBJECT
5N	C62	C48						
M I N S K		P A R K		A R E A			I N	
C E N T E R		A F		C I T Y			[B L D G	
3	I N	B G						

25X1A

DATE OF PHOTO	TYPE	QUALITY	CLASS	NO. OF CARDS
JUNE - JULY	56	4	2	4 2

LABORATION | CAPTIONED BY | Approved For Release 2000/08/04 : CIA-RDP78-05867A000200730013-4
 PHOTO ANALYSIS REPORT

PHOTO NO. 310022 | LOT NO. J-3488 | MAP REFERENCE C | LATITUDE 46 48 N | LONGITUDE 33 29 E

COUNTRY USSR | PROVINCE Approved For Release 2000/08/04 : CIA-RDP78-05867A000200730013-4

AREA NO.	SUBJECT	SUBJECT	SUBJECT	SUBJECT	SUBJECT	SUBJECT	SUBJECT	SUBJECT	SUBJECT											
4N	C32	C1J																		
K	A	K	H	°	V	K	A	10	A	P	A	R	T	M	E	N	T	20		
B	U	I	L	35	D	I	N	G	\$.	30	\$	C	H	O	-	O	L	I	N	40
B	A	C	K	40	G	R	O	U	N	D	-									

STATINTL

DATE OF PHOTO	TYPE	QUALITY	CLASS	NO. OF CARDS
JUNE- JULY	5 6	4 3	4	2

CLASSIFICATION 000 | CAPTIONED BY CK | Approved For Release 2000/08/04 : CIA-RDP78-05867A000200730013-4

PHOTO NO. 310023 LOT NO. J 3480 MAP REFERENCE C LATITUDE 59 55 N LONGITUDE 30 15 E
 Approved For Release 2000/08/04 : CIA-RDP78-05867A000200730013-4

AREA NO	SUBJECT	SUBJECT	SUBJECT	SUBJECT	SUBJECT	SUBJECT	SUBJECT	SUBJECT
17N	AEG							
L	E	N	G	R	A	D	(P	O
I	N	E	R	Y	A	T]	P
R	I	C	A	T	I	N	G	P
								L
								T

POSSIBLY

STATINTI

DATE OF PHOTO	LI	TYPE	QUALITY	CLASS	NO. OF CARDS
JUNE					
JULY	5	6	1	3	4
					1

Approved For Release 2000/08/04 : CIA-RDP78-05867A000200730013-4

PHOTO NO.	310024	LOT NO.	J-3488	MAP REFERENCE	C	LATITUDE	41 20N	LONGITUDE	44 45E										
CODER	USSR	GEOLOGIAN SSR																	
AREA NO.	31N	SUBJECT	A4C	A42	AG1														
T	B	1	L	1	8	1		10	P	Q	8	8	1	12	B	L	Y	30	DI
M	A	T	15	H	Y	D	R	20	Q	E	L	E	C	T	R	I	C	40	8
T	A	T	15	Q	N			30											

SEE CIA 255488 FOR RELATED VIEW

STATINTL

DATE OF PHOTO	TYPE	QUALITY	CLASS	NO. OF CAR
JUNE -				
JULY	56	4	3	4
				3

Approved For Release 2000/08/04 : CIA-RDP78-05867A000200730013-4

PHOTO NO. 310025 | LOT NO. J-3488 | MAP REFERENCE C | LATITUDE 41 33 N | LONGITUDE 45 03 E

COUNTRY U.S.A. PROVINCE Approved For Release 2000/08/04 : CIA-RDP78-05867A000200730013-4

AREA NO	SUBJECT	SUBJECT	SUBJECT	SUBJECT	SUBJECT	SUBJECT	SUBJECT	SUBJECT									
31N	C32	AG1															
R	U	7	T	A	V	I	C	O	N	S	T	R	U	C	T	I	O
N	O	F	H	O	U	S	E	I	N	N	E	W	P	A			
R	T	O	F	C	I	T	Y										

STATINTL

DATE OF PHOTO	TYPE	QUALITY	CLASS	NO. OF CARDS
JUNE - JULY	56	4	3	4 2

APPROVED BY [Signature] CAPTIONED BY [Signature]
 Approved For Release 2000/08/04 : CIA-RDP78-05867A000200730013-4
 PHOTO ANALYSIS REPORT


PHOTO NO. **310026** LOT NO. **J-3488** MAP REFERENCE **C** LATITUDE **41 33 N** LONGITUDE **45 03 E**

Approved For Release 2000/08/04 : CIA-RDP78-05867A000200730013-4

COUNTRY **USSR** **GEORGIAN SSR**

CIA NO	SUBJECT	SUBJECT	SUBJECT	SUBJECT	SUBJECT	SUBJECT	SUBJECT	SUBJECT
31N	C32	A61						
R	U	T	A	V	I	C	O	N
N	Q	F	H	O	U	E	I	N
R	T	Q	F	C	I	T	Y	

STATINTL



DATE OF PHOTO	TYPE	QUALITY	CLASS	NO. OF COPIES
JUNE - JULY	56	4	3	4

Approved For Release 2000/08/04 : CIA-RDP78-05867A000200730013-4

PHOTO NO. 310027 | LOT NO. J-3488 | MAP REFERENCE C | LATITUDE 48 45N | LONGITUDE 44 25E

COUNTRY USSR | PROVINCE Approved For Release 2000/08/04 : CIA-RDP78-05867A000200730013-4

AREA NO	SUBJECT	SUBJECT	SUBJECT	SUBJECT	SUBJECT	SUBJECT	SUBJECT	SUBJECT
28N	C62							
	5	10	15	20				
	25	30	35	40				
	45	50						

FATAL INGRESS MODEL & F
CITY PLAN

STATINTL

DATE OF PHOTO	TYPE	QUALITY	CLASS	NO. OF CARDS
JUNE - JULY	56	03	4	1

APPROVED BY [Signature] CAPTIONED BY [Signature] Approved For Release 2000/08/04 : CIA-RDP78-05867A000200730013-4

INDEX NO. 310028 LOT NO. J-3488 MAP REFERENCE C LATITUDE 48 45N LONGITUDE 44 25E

Approved For Release 2000/08/04 : CIA-RDP78-05867A000200730013-4

USSR / S. EUROPEAN RESR / STALINGRAD OBLAST

GRID NO.	SUBJECT	SUBJECT	SUBJECT	SUBJECT	SUBJECT	SUBJECT	SUBJECT	SUBJECT
28N	C62							
5	10	15	20					
T A L I N G R A D		M O D E L						
15	20	25	30					
C I T Y	P L A N							
35	40							

STATINTI

DATE OF PHOTO	TYPE	QUALITY	CLASS	NO. OF CARDS
JUNE -				
JULY	56	03	4	1

Approved For Release 2000/08/04 : CIA-RDP78-05867A000200730013-4

PHOTO NO. 310029 LOT NO. J-3485 MAP REFERENCE C LATITUDE 48 45N 44 25E

Approved For Release 2000/08/04 : CIA-RDP78-05867A000200730013-4

PROVINCE	SUBJECT	SUBJECT	SUBJECT	SUBJECT	SUBJECT	SUBJECT	SUBJECT
28N	C62						
STALINGRAD				MODEL			
CITY PLAN							

STATINTI

DATE OF PHOTO	TYPE	QUALITY	CLASS	NO. OF COPIES
JUNE - JULY	56	0	3	4

Approved For Release 2000/08/04 : CIA-RDP78-05867A000200730013-4

