

PHOTO NO. 310735 LOT NO. 1666 MAP REFERENCE C LATITUDE 39 56N LONGITUDE 116 24E

COUNTRY CHINA SUBJECT Hohek

AREA NO	231L	SUBJECT	AKU	SUBJECT	AKW	SUBJECT		SUBJECT		SUBJECT		SUBJECT		
	PE	I	P	I	N	G		K	U	A	N	G	A	N
	E	A	R	E	A.			L	O	O	K	E	N	G
	H	E	A	S	T									

Along road, 1.4 Km. west of double railroad track.

For location of photo see sketch, CIA Ex. 1.

25X1A

DATE OF PHOTO	TYPE	QUALITY	CLASS	NO. OF CARDS
Oct. 25X	5	7	4	2
			2	C
				2

Approved For Release 2008/12/01 : CIA-RDP78-05867A000200730021-5

PHOTO NO. 310736 LOT NO. 2666 MAP REFERENCE C LABRACE 39 56N LONGITUDE 116 29E

COUNTRY CHINA Approved For Release 2003/12/01 : CIA-RDP78-05867A000200730021-5

AREA NO. 231K SUBJECT AKU AMD SUBJECT SUBJECT SUBJECT SUBJECT SUBJECT SUBJECT

PEI PING G KUANG AN GAIT  
 AREA LÖ OKING NORIT  
 HEADST


from road, 3.1 km, east of double railroad track.

For location of photo see sketch, CIA Ex 10 I.

25X1

25X1A

DATE OF PHOTO	TYPE	QUALITY	CLASS	NO. OF CARDS
Oct. 57	4	2	C	2



Approved For Release 2003/12/01 : CIA-RDP78-05867A000200730021-5

PHOTO NO. 310732 LOT NO. 8666 MAP REFERENCE C LATITUDE 39 56N LONGITUDE 116 24E

Approved For Release 2003/12/01 : CIA-RDP78-05867A000200730021-5

COUNTRY CHINA NAME NOPEK

AREA NO	SUBJECT	SUBJECT	SUBJECT	SUBJECT	SUBJECT	SUBJECT	SUBJECT	SUBJECT
231L	AKW	ABP						
PEIPING			NEW BRIDGE			UNDER CONSTRUCTION		
in KUANGAN								

Gate AREA. Looking northeast.

For location of photo see sketch, CIA Ex 10 I.

25X1

25X1A

DATE OF PHOTO	TYPE	QUALITY	CLASS	NO. OF CARB
Oct. 57	4	2	C	2

Approved For Release 2003/12/01 : CIA-RDP78-05867A000200730021-5

NOTE NO. 310730 LOT NO. 2666 MAP REFERENCE C LATITUDE 39 56N LONGITUDE 116 24E

Approved For Release 2003/12/01 : CIA-RDP78-05867A000200730021-5

COUNTRY CHINA SUBJECT Nopek

AREA NO	231K	SUBJECT	AKW	SUBJECT	H6P	SUBJECT		SUBJECT		SUBJECT		SUBJECT		SUBJECT	
	PEI		P		I										
	U		W		D										
	E		R												

NEW BRIDGE UNDER CONSTRUCTION IN KUANGAN Gate Area. Looking Northeast.

For location of photo see sketch, CIA Sk 10 I.

25X1

25X1A

DATE OF PHOTO	TYPE	QUANTITY	CLASS	NO. OF CARDS
Oct.	57	4	2	C 2

Approved For Release 2003/12/01 : CIA-RDP78-05867A000200730021-5

PHOTO NO. 310739 LOT NO. 666 MAP REFERENCE C LATITUDE 39 56'N LONGITUDE 116 24'E  
 Approved For Release 2003/12/01 : CIA-RDP78-05867A000200730021-5

COUNTRY CHINA PROVINCE Hohek

AREA NO.	SUBJECT	SUBJECT	SUBJECT	SUBJECT	SUBJECT	SUBJECT	SUBJECT
231K	AJ8	A4Q					
PEIPING	G		KUANGAN	GAT			
E AREA			LOOKING	NORTH			
H FROM			ROAD				

about 3 km. west of  
 military tank, CIA #62  
 for location of photo see sketch, CIA Ex 10 I.

25X1

25X1A

DATE OF PHOTO	TYPE	QUALITY	CLASS	NO. OF CARDS
Oct. 5 7	4	2	C	2

Approved For Release 2003/12/01 : CIA-RDP78-05867A000200730021-5

PHOTO NO. 310740 LOT NO. 2666 MAP REFERENCE C LATITUDE 39 56N LONGITUDE 116 24E

COUNTRY CHINA Approved For Release 2003/12/01 : CIA-RDP78-05867A000200730021-5

AREA NO	231L	SUBJECT 6	26L	SUBJECT 6	26B	SUBJECT 6	26D	SUBJECT	SUBJECT	SUBJECT	SUBJECT	SUBJECT
PEIPING MILITARY TANK INSTANT LATERAL WEST OF ROAD 1.6 km.												

to Fengtai. Looking southeast.

For location of photo see sketch, CIA Ex 1.

25X1

25X1A

DATE OF PHOTO	TYPE	QUANTITY	CLASS	NO. OF CARDS
Oct. 57	4	2	C	3

Approved For Release 2003/12/01 : CIA-RDP78-05867A000200730021-5

PHOTO NO. 310741    LOT NO. 2666    MAP REFERENCE E    LATITUDE 39 56N    LONGITUDE 116 24E

COUNTRY China    Approved For Release 2003/12/01 : CIA-RDP78-05867A000200730021-5

AREA NO	SUBJECT	SUBJECT	SUBJECT	SUBJECT	SUBJECT	SUBJECT	SUBJECT	SUBJECT
231K	AKU	AHL	C2G					
PEI	PI	PING	G	M	U	D	R	O
A	N	C	H	E	N	G	O	F
D	T	I	O	F	E	N	G	T
			VICINITY OF			KUANAN GATE. Looking west.		

FOR location of photo see sketch, CIA Ex 10 I.

25X1

25X1A

DATE OF PHOTO	TYPE	QUANTITY	CLASS	NO. OF CARDS
Oct.	57	4	2	3

Approved For Release 2003/12/01 : CIA-RDP78-05867A000200730021-5

**Confidential**

PHOTO ANALYSIS KEP

PHOTO NO. 310742 LOT NO. 2666 NAV REFERENCE C LATITUDE 39 56N LONGITUDE 116 24E

COUNTRY China Approved For Release 2003/12/01 : CIA-RDP78-05867A000200730021-5

AREA NO 231L SUBJECTS AKU AHL C2G  
 PEI PEI PING MUD ROAD BR  
 AN CHENG OFF (FROM) ROAD  
 D TO FENG TAI. Vicinity of  
 Kuangau Gate. Looking west.

For location of photo see sketch, CIA Ex 10 I.

25X1A

25X1

DATE OF PHOTO	TYPE	QUALITY	CLASS	NO. OF CARDS
Oct. 5 7	4	2	C	3

CLASSIFICATION Confidential Approved For Release 2003/12/01 : CIA-RDP78-05867A000200730021-5



PHOTO NO. 310743      LOT NO. 1666      MAP REFERENCE C      LATITUDE 39 56N      LONGITUDE 116 24E

Approved For Release 2003/12/01 : CIA-RDP78-05867A000200730021-5

COUNTRY CHINA      SUBJECT NOPEK

AREA NO	231L	SUBJECT	AKU	SUBJECT	AHL	SUBJECT	C2G	SUBJECT		SUBJECT		SUBJECT		SUBJECT	
	PEI		P		I		P		I						
	AN		C		H		E		N						
	D		T		O		F		E						

10 MUD      15 ROAD      20 BR  
 20 OFF      30 FEROM      40 ROK  
 D T O F E N G T A I.      Vicinity of  
 Kumgnu Gate. Looking west.

For location of photo see sketch, CIA Sk 10 I.

25X1

25X1A

DATE OF PHOTO	TYPE	QUALITY	CLASS	NO. OF CARDS
Oct. 57	4	2	C	3

Approved For Release 2003/12/01 : CIA-RDP78-05867A000200730021-5

PHOTO NO 310744 LOT NO 1666 MAP REFERENCE C LATITUDE 39 56N. LONGITUDE 116 24E  
 Approved For Release 2003/12/01 : CIA-RDP78-05867A000200730021-5

COUNTRY CHINA PROVINCE Hopek

AREA NO 231L SUBJECT AHH SUBJECT AKU SUBJECT C2G SUBJECT SUBJECT SUBJECT SUBJECT SUBJECT

PEIPING LOOKING WEST

FROM MUD ROAD WIDEN

INSTALLATION branching off

road to Fengtai. Unidentified buildings in bg.

For location of photo see sketch, CIA Ex 10 I.

25X1

25X1A

DATE OF PHOTO	TYPE	QUANTITY	CLASS	NO. OF CARDS
Oct. 57	4	2	C	3

Approved For Release 2003/12/01 : CIA-RDP78-05867A000200730021-5

NO. 310745 LOT NO. 2666 MAP REFERENCE C LATITUDE 39 56N LONGITUDE 116 24E

Approved For Release 2003/12/01 : CIA-RDP78-05867A000200730021-5

COUNTRY CHINA SUBJECT NOPEK

AREA NO. 231L	SUBJECT AHE	SUBJECT AKU	SUBJECT C2G	SUBJECT	SUBJECT	SUBJECT	SUBJECT
PEIPING	G	LOOKING	W F				
T FROM	MUD	ROAD	ROAD				

ENSTALLATION branching off road to Fengtai. Unidentified buildings in bg. For location of photo see sketch, CIA Ex 10 7.

25X1

25X1A

DATE OF PHOTO	TYPE	QUALITY	CLASS	NO. OF CARDS
Oct. 57	4	2	C	3

Approved For Release 2003/12/01 : CIA-RDP78-05867A000200730021-5

FORM NO. 174 USE PREVIOUS EDITIONS

PHOTO ANALYSIS REPORT

PHOTO NO. 31074G LOT NO. 2666 MAP REFERENCE C LATITUDE 39 56N LONGITUDE 116 24E

Approved For Release 2003/12/01 : CIA-RDP78-05867A000200730021-5

COUNTRY CHINA

AREA NO 231L SUBJECT AML BKU C2G

PEIP'ING LOOKING W E

T FROM MUD ROAD TUD

ENT'ALL ATION] branching off

~~road~~ road to Fengtai. Unidentified buildings

in bpe

For location of photo see sketch, CIA Ex 107.

25X1

25X1A

DATE OF PHOTO	TYPE	QUALITY	CLASS	NO. OF CARDS
Oct. 57	4	2	C	3

Approved For Release 2003/12/01 : CIA-RDP78-05867A000200730021-5

WORD NO. 310747 LOT NO. 2666 MAP REFERENCE C LATITUDE 39 56N LONGITUDE 116 24E

Approved For Release 2003/12/01 : CIA-RDP78-05867A000200730021-5

COUNTRY CHINA

AREA NO	231L	SUBJECT	C6B	SUBJECT	C2G	SUBJECT		SUBJECT		SUBJECT		SUBJECT		SUBJECT	
	PEIPIPING					BUILDING									
	STREET					CORNER									
	HOF					HOPENG									

CORNER of Hsi Chiaominksing and Peitsinhwachien,  
 north of Hoping Men.  
 FOR location of photo see sketch, CIA Ex 12 I.

25X1A

DATE OF PHOTO	TYPE	QUALITY	CLASS	NO. OF CARDS
Oct. 57	4	2	C	2

Approved For Release 2003/12/01 : CIA-RDP78-05867A000200730021-5

PHOTO NO. 310748 LOT NO. 1666 MAP REFERENCE C LATITUDE 39 56N LONGITUDE 116 24E

COUNTRY CHINA PROVINCE Hubei Approved For Release 2003/12/01 : CIA-RDP78-05867A000200730021-5

AREA NO	SUBJECT	SUBJECT	SUBJECT	SUBJECT	SUBJECT	SUBJECT	SUBJECT	SUBJECT
231L	C2G	C6B						
	PEI	DI	PI	M	G	B	U	L
	ST	RE	E	E	T	I	N	T

corner of Fuyückiek AND


Hsi CHANGAN Boulevard. For another view see CIA 419

For location of photo see sketch, CIA 5K13 I

25X1

25X1A

DATE OF PHOTO	TYPE	QUALITY	CLASS	NO. OF CARDS
Oct. 5 7	4	2	C	2



Approved For Release 2003/12/01 : CIA-RDP78-05867A000200730021-5

PHOTO ANALYSIS REM

PHOTO NO. 310749 | LOT NO. 2666 | MAP REFERENCE C | LATITUDE 39 56N. | LONGITUDE 116 24E

COUNTRY CHINA | APPROVED FOR RELEASE 2003/12/01 | CIA-RDP78-05867A000200730021-5

AREA NO	SUBJECT	SUBJECT	SUBJECT	SUBJECT	SUBJECT	SUBJECT	SUBJECT	SUBJECT
231h	C6B	CVR						
1	2	3	4	5	6	7	8	9
10	11	12	13	14	15	16	17	18
19	20	21	22	23	24	25	26	27
28	29	30	31	32	33	34	35	36
37	38	39	40	41	42	43	44	45
46	47	48	49	50				

FOR LOCATION OF PHOTO SEE SKETCH, CIA SK 14 J.

25X1

25X1A

DATE OF PHOTO	TYPE	QUALITY	CLASS	NO. OF CARDS
Oct. 57	4	2	C	2

APPROVED FOR RELEASE 2003/12/01 | CIA-RDP78-05867A000200730021-5

PHOTO ANALYSIS REPORT

PHOTO NO. 310750 LOT NO. 2666 MAP REFERENCE C LATITUDE 39 56N LONGITUDE 116 24E

COUNTRY CHINA Approved For Release 2003/12/01 : CIA-RDP78-05867A000200730021-5

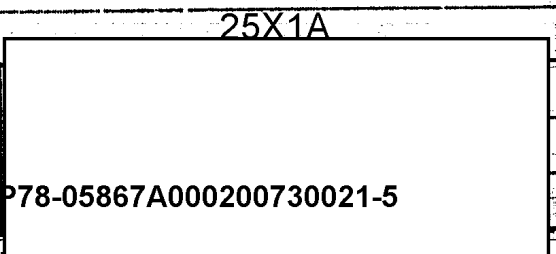
AREA NO. 231K SUBJECT C6B C64 AKC SUBJECT SUBJECT SUBJECT SUBJECT SUBJECT SUBJECT

PEIPING G L O O K I N G E A S T A L O N G S T R E E T

edge of Forbidden City.

For location of photo see sketch, CIA Sk 15 I.

DATE OF PHOTO		TYPE	QUANTITY	CLASS	NO. OF CARDS
Oct.	5 7	4	2	C	3



Approved For Release 2003/12/01 : CIA-RDP78-05867A000200730021-5



PHOTO NO. 210781  
 LOT NO. 1666  
 MAP REFERENCE C  
 LATITUDE 39 56N  
 LONGITUDE 116 24E

Approved For Release 2003/12/01 : CIA-RDP78-05867A000200730021-5

COUNTRY China  
 AREA NO. 231L  
 SUBJECT C6B C64 AKC  
 SUBJECT HOPEK

PE	I	P	I	N	G	L	O	O	K	E	N	G	E	A	S
T	A	L	O	N	G	S	T	R	E	E	T				

ALONG NORTH  
 edge of Forbidden City.

FOR location of photo see sketch, CIA SK 5 T

25X1A

25X1

DATE OF PHOTO	TYPE	QUALITY	CLASS	NO. OF COPIES
Oct. 57	4	2	C	3

Approved For Release 2003/12/01 : CIA-RDP78-05867A000200730021-5

PHOTO NO.	310752	LOT NO.	2666	MAP REFERENCE	C	LATITUDE	39 56 N.	LONGITUDE	116 24 E
COUNTRY	China								
AIR NO.	231L	SUBJECT	C6B	SUBJECT	C2G	SUBJECT	C16	SUBJECT	
PE	I	P	I	N	G	B	U	I	L
N	N	O	R	T	H	\$	I	D	E
E	T								
NEAR Forbidden City.									
FOR location of photo see sketch, CIA Ex 15 I.									

25X1

25X1A

DATE OF PHOTO	TYPE	QUALITY	CLASS	NO. OF CARDS
Oct. 5 7	4	2	C	5

Approved For Release 2003/12/01 : CIA-RDP78-05867A000200730021-5

PHOTO ANALYSIS REPORT

PHOTO NO. 310752 LOT NO. 2666 MAP REFERENCE C LATITUDE 39 56N LONGITUDE 116 24E

COUNTRY CHINA Approved For Release 2003/12/01 : CIA-RDP78-05867A000200730021-5

AREA NO.	SUBJECT	SUBJECT	SUBJECT	SUBJECT	SUBJECT	SUBJECT	SUBJECT	SUBJECT
231K	C6B	C2G	C1G					
PEI	PI	PING	G	B	U	I	L	D
N	N	O	R	T	H	S	I	D
E	T					O	F	S
						T	R	E

NEAR Forbiddan City.

FOR location of photo see sketch, CIA - BK 15 I.

25X1

25X1A

DATE OF PHOTO	TYPE	QUALITY	CLASS	NO. OF CARDS
Oct. 5 7	4	2	C	3

Approved For Release 2003/12/01 : CIA-RDP78-05867A000200730021-5

PHOTO NO. 010756 LOT NO. 2666 MAP REFERENCE C LATITUDE 39 56N. LONGITUDE 116 24E

COUNTRY China Approved For Release 2003/12/01 : CIA-RDP78-05867A000200730021-5

AREA NO. 231K SUBJECT C6B SUBJECT C34 SUBJECT AKC SUBJECT SUBJECT SUBJECT SUBJECT SUBJECT

PEIP'ING STREE T CORN  
 ER TWO BLOCKS EAST  
 F FORTBNCITY

Forbidden City. Looking east.

For location of photo see sketch, CIA Ex 157

25X1

25X1A

DATE OF PHOTO	TYPE	QUALITY	CLASS	NO. OF CARDS
Oct. 57	4	2	C	3

Approved For Release 2003/12/01 : CIA-RDP78-05867A000200730021-5

PHOTO NO. **310755**      LOT NO. **2666**      MAP REFERENCE **C**      LATITUDE **39 56N**      LONGITUDE **116 24E**  
 Approved For Release 2003/12/01 : CIA-RDP78-05867A000200730021-5

COUNTRY **CHINA**      SUBJECT **Hohek**

AREA NO	SUBJECT	SUBJECT	SUBJECT	SUBJECT	SUBJECT	SUBJECT	SUBJECT	SUBJECT
<b>231L</b>	<b>AKU</b>	<b>C2G</b>	<b>2GB</b>					
<b>PEI</b>	<b>PI</b>	<b>NING</b>	<b>G</b>	<b>C</b>	<b>O</b>	<b>M</b>	<b>P</b>	<b>L</b>
<b>H</b>	<b>M</b>	<b>L</b>	<b>E</b>	<b>T</b>	<b>A</b>	<b>R</b>	<b>Y</b>	<b>G</b>
<b>A</b>	<b>N</b>	<b>T</b>	<b>I</b>	<b>N</b>	<b>G</b>	<b>G</b>	<b>A</b>	<b>T</b>
								<b>E.</b>
								<b>W</b>
								<b>I</b>
								<b>T</b>
								<b>(NR)</b>
								<b>least</b>
								<b>of</b>

FOR location of photo see sketch, CIA EX 167.

25X1      25X1A

DATE OF PHOTO	TYPE	QUALITY	CLASS	NO. OF CARDS
<b>Oct.</b>	<b>57</b>	<b>4</b>	<b>2</b>	<b>C</b>
				<b>3</b>

Approved For Release 2003/12/01 : CIA-RDP78-05867A000200730021-5

PHOTO NO. 310756      LOT NO. 2666      MAP REFERENCE C      LATITUDE 39 56.4N      LONGITUDE 116 24E

COUNTRY CHINA      Approved For Release 2003/12/01 : CIA-RDP78-05867A000200730021-5

AREA NO. 231L      SUBJECT 14G      SUBJECT 15K

PE	IP	ING	H	I	G	H	V	O	L	T	A	G			
E	P	O	W	E	R	L	I	N	E	S	N	E	A	R	A
N	T	I	N	G	G	A	T	E							

east of →  
bearing northeast from road

FOR location of photo see sketch, CIA - EX 16 I

25X1

25X1A

DATE OF PHOTO	TYPE	QUALITY	CLASS	NO. OF CARDS
Oct. 5 7	4	2	C	2

Approved For Release 2003/12/01 : CIA-RDP78-05867A000200730021-5

PHOTO NO. 310757 LOT NO. 2666 MAP REFERENCE C LATITUDE 39 56 N. LONGITUDE 116 24 E

COUNTRY CHINA Approved For Release 2003/12/01 : CIA-RDP78-05867A000200730021-5

AREA NO	SUBJECT	SUBJECT	SUBJECT	SUBJECT	SUBJECT	SUBJECT	SUBJECT	SUBJECT
231L	C68	AKP	AKC					
PEI	DI	ING		10	ME	X	15	T - T O - L A \$
T	\$	25	TOP	30	ON	BU	\$	35
3.		45		30				LINE 10


Northeast of Aoting Gate.

For location of photo see sketch, CIA Ex 16 I.

25X1

25X1A

DATE OF PHOTO	TYPE	QUALITY	CLASS	NO. OF CARDS
Oct.	57	4	2 C	3



Approved For Release 2003/12/01 : CIA-RDP78-05867A000200730021-5

PHOTO NO. 310750 LOT NO. 2666 MAP REFERENCE C LATITUDE 39 56N. LONGITUDE 116 24E

COUNTRY CHINA Approved For Release 2003/12/01 : CIA-RDP78-05867A000200730021-5

AREA NO	SUBJECT	SUBJECT	SUBJECT	SUBJECT	SUBJECT	SUBJECT	SUBJECT	SUBJECT
2314	<del>AKB</del>	AKB	AKC	C2G				
PE	I	P	I	N	G	N	E	A
O	-	L	A	S	T	B	U	S
I	N	E	①	3				

North east of Anting Gate.

FOR location of photo see sketch, CIA SK 16 I.

25X1

25X1A

DATE OF PHOTO	TYPE	QUALITY	CLASS	NO. OF CARDS
Oct. 57	4	2	C	3

Approved For Release 2003/12/01 : CIA-RDP78-05867A000200730021-5



PHOTO NO. 710759    LOT NO. 2666    MAP REFERENCE E    LATITUDE 39 56N.    LONGITUDE 116 24E

COUNTRY CHINA    PROVINCE Hubei    Approved For Release 2003/12/01 : CIA-RDP78-05867A000200730021-5

AREA NO	SUBJECT	SUBJECT	SUBJECT	SUBJECT	SUBJECT	SUBJECT	SUBJECT	SUBJECT
231L	C6B	C3D	C34					
PEIPIPING	G		NORTH	HEAD	T	PIA		
RT	OF	CITY	ALONG	BU				
LINE	NO.	(1)						



For location of photo see sketch, CIA Ex 17 I.

DATE OF PHOTO	TYPE	QUALITY	CLASS	NO. OF CARDS
Oct.	57	4	2 C	3

PHOTO NO. 310700 LOT NO. 2666 MAP REFERENCE C LATITUDE 39 56N LONGITUDE 116 24E

COUNTRY CHINA Approved For Release 2003/12/01 : CIA-RDP78-05867A000200730021-5

SECT. NO.	SUBJECT	SUBJECT	SUBJECT	SUBJECT	SUBJECT	SUBJECT	SUBJECT	SUBJECT
231L	C6B	C3D	C34	C16				
PEI	P	I	N	G	N	O	R	T
R	O	F	C	I	A	L	O	N
L	I	N	E	N	O.			



For location of photo see sketch, CIA Sk 17 I.

25X1

25X1A

DATE OF PHOTO	TYPE	QUALITY	CLASS	NO. OF CARDS
Oct. 5 7	4	2	C	14

Approved For Release 2003/12/01 : CIA-RDP78-05867A000200730021-5

PHOTO NO. 310761 LOT NO. 2666 MAP REFERENCE C LATITUDE 39 56N. LONGITUDE 116 24E

COUNTRY CHINA Approved For Release 2003/12/01 : CIA-RDP78-05867A000200730021-5

AREA NO	SUBJECT	SUBJECT	SUBJECT	SUBJECT	SUBJECT	SUBJECT	SUBJECT	SUBJECT
231K	367							
PEI	PEI	ING		NAVY	AL	QUART		
ERS	WEST			OF	CHIEN	KUO		
MEN								

Looking northwest. For similar view see CIA 48

For location of photo see sketch, CIA Ex 187.

25X1

25X1A

DATE OF PHOTO	TYPE	QUALITY	CLASS	NO. OF CARDS
Oct.	57	4	2	1

Approved For Release 2003/12/01 : CIA-RDP78-05867A000200730021-5

PHOTO NO. 310762 LOT NO. 2666 MAP REFERENCE C LATITUDE 39 56N LONGITUDE 116 24E

Approved For Release 2003/12/01 : CIA-RDP78-05867A000200730021-5

COUNTRY CHINA SUBJECT Hohek

AREA NO	MARK	MARK	SUBJECT	SUBJECT	SUBJECT	SUBJECT	SUBJECT	SUBJECT
231L	AK7	AK6						
PEI	P	I	N	G	SKETCH	OF	N	
A	N	Y	U	A	N	A	I	R

locations of  
370679 CIA 1 to 310682 4

[For location of photo see sketch, CIA Ex I]

DATE OF PHOTO	TYPE	QUALITY	CLASS	NO. OF CARDS
Oct. 5 7 00		2	C	2

Approved For Release 2003/12/01 : CIA-RDP78-05867A000200730021-5

PHOTO NO. 710763 LOT NO. 2666 MAP REFERENCE C LATITUDE 39 56 N LONGITUDE 116 24 E

COUNTRY CHINA Approved For Release 2003/12/01 : CIA-RDP78-05867A000200730021-5

AREA NO	SUBJECT	SUBJECT	SUBJECT	SUBJECT	SUBJECT	SUBJECT	SUBJECT	SUBJECT
231K	C6B	C16	968					
PEIPIPING			SKETCH					
REAR	WEST		OF		FUHSING			
GATE								

Locations of CIA 5 to 17  
310683 - 310695

[For location of photo see sketch, CIA - ~~SM~~ I]

25X1

25X1A

DATE OF PHOTO	TYPE	QUALITY	CLASS	NO. OF COPIES
Oct. 5 7 08		2	C	3

Approved For Release 2003/12/01 : CIA-RDP78-05867A000200730021-5

PHOTO NO. 310764 LOT NO. 2666 MAP REFERENCE C LATITUDE 39 56N LONGITUDE 116 24E

Approved For Release 2003/12/01 : CIA-RDP78-05867A000200730021-5

COUNTRY CHINA NAME Nopek

AREA NO.	SUBJECT	SUBJECT	SUBJECT	SUBJECT	SUBJECT	SUBJECT	SUBJECT	SUBJECT
231L	96\$	CUR						
PEI PING			10'	KETCH		12'	OF	14'
EI HAI		16'	PARK	AREA		18'		20'

Location of CIA #15 310696

~~For location of photo see sketch CIA #1~~

25X1

25X1A

DATE OF PHOTO	TYPE	QUALITY	CLASS	NO. OF COPIES
Oct. 57	09	2	C	2

Approved For Release 2003/12/01 : CIA-RDP78-05867A000200730021-5

PHOTO NO. 310765 LOT NO. 2666 MAP REFERENCE C LATITUDE 39 56 N. LONGITUDE 116 24 E

Approved For Release 2003/12/01 : CIA-RDP78-05867A000200730021-5

COUNTRY CHINA NAME Nopek

AREA NO	SUBJECT	SUBJECT	SUBJECT	SUBJECT	SUBJECT	SUBJECT	SUBJECT	SUBJECT	SUBJECT
231K	C6B								
PE	I	P	I	N	G	S	K	E	T
E	N	T	R	A	L	P	A	R	T

Location of

CIA #17  
310697

[For location of photo see sketch, CIA Ex 7]

25X1

25X1A

DATE OF PHOTO	TYPE	QUANTITY	CLASS	NO. OF CARDS
Oct.	5700	2	C	1

Approved For Release 2003/12/01 : CIA-RDP78-05867A000200730021-5

PHOTO NO. 110760 LOT NO. 2666 MAP REFERENCE C LATITUDE 39 56N. LONGITUDE 116 24E

COUNTRY CHINA Approved For Release 2003/12/01 : CIA-RDP78-05867A000200730021-5

AREA NO. 231L SUBJECT CG2 SUBJECT AKB SUBJECT NOPEK SUBJECT SUBJECT SUBJECT SUBJECT SUBJECT SUBJECT SUBJECT

PEIPING SKETCH OF UMMER PALACE AREA

Locations of CIA 20 to 27 310698 - 310705

For location of photo see sketch, CIA Sk 7.

25X1

25X1A

DATE OF PHOTO	TYPE	QUANTITY	CLASS	NO. OF CARDS
Oct. 57	00	2	C	02

Approved For Release 2003/12/01 : CIA-RDP78-05867A000200730021-5



PHOTO NO. 310757 LOT NO. 2666 MAP REFERENCE C LATITUDE 39 56N. LONGITUDE 116 24E

COUNTRY CHINA Approved For Release 2008/12/01 : CIA-RDP78-05867A000200730021-5

AREA NO. 231L SUBJECT HKU SUBJECT A62 SUBJECT SUBJECT SUBJECT SUBJECT SUBJECT SUBJECT

PEIP'ING | \$ | KETCH | OF | A  
 RFA | WFS | T | OF | FUH | \$ | ZING |  
 GATE | | | | | | | | |

locations of CIA 28 to 29  
 310706 - 310707

[For location of photo see sketch, CIA - Ex 1.]

25X1

25X1A

DATE OF PHOTO	TYPE	QUALITY	CLASS	NO. OF CARDS
Oct. 5 70	0	2	C	2

Approved For Release 2008/12/01 : CIA-RDP78-05867A000200730021-5

PHOTO NO. 1176A LOT NO. 1666 MAP REFERENCE C-15867A000200730021-5 LATITUDE 24E LONGITUDE 105E

COUNTRY CHINA PROVINCE Hopek

AREA NO	SUBJECT	SUBJECT	SUBJECT	SUBJECT	SUBJECT	SUBJECT	SUBJECT	SUBJECT	SUBJECT
231K	HEI	<del>HEI</del>	C62						
PEIPING									
WANG CHU GATE AREA OF									
CIT									

Location of CIA 310705 to 319725

For location of photo see sketch, CIA - Ex 7

25X1

25X1A

DATE OF PHOTO	TYPE	QUALITY	CLASS	NO. OF CARDS
Oct. 57	4	2	C	2

Approved For Release 2003/12/01 : CIA-RDP78-05867A000200730021-5

PHOTO NO. 310760 LOT NO. 2666 MAP REFERENCE C LATITUDE 39 56 N LONGITUDE 116 24 E

COUNTRY CHINA PROVINCE Hopek

AREA NO	SUBJECT	SUBJECT	SUBJECT	SUBJECT	SUBJECT	SUBJECT	SUBJECT	SUBJECT
231K	062	309	307					
PEI	1	2	3	4	5	6	7	8
IP	9	10	11	12	13	14	15	16
ING	17	18	19	20	21	22	23	24
RE	25	26	27	28	29	30	31	32
A	33	34	35	36	37	38	39	40
NE	41	42	43	44	45	46	47	48
AR	49	50	51	52	53	54	55	56
CH	57	58	59	60	61	62	63	64
IE	65	66	67	68	69	70	71	72
N	73	74	75	76	77	78	79	80
K	81	82	83	84	85	86	87	88
U	89	90	91	92	93	94	95	96
O	97	98	99	100				
GA								

Location of CIA - 448  
310726

[For location of photo see sketch, CIA - Ex. I.]

25X1

25X1A

DATE OF PHOTO	TYPE	QUALITY	CLASS	NO. OF CARDS
Oct. 5 7	4	2	C	3

Approved For Release 2023/12/01 : CIA-RDP78-05867A000200730021-5

PHOTO NO. 31077 C LOT NO. 1666 MAP REFERENCE C LABITUDE 39 56 N LONGITUDE 116 24 E  
 Approved For Release 2003/12/01 : CIA-RDP78-05867A000200730021-5

COUNTRY CHINA PROVINCE Hopek

AREA NO	SUBJECT	SUBJECT	SUBJECT	SUBJECT	SUBJECT	SUBJECT	SUBJECT	SUBJECT	SUBJECT
2314	C62	C16							
PEI	P	I	N	G	S	K	E	T	C
I	N	S	T	R	I	T	R	A	D
E	N	G	A	R	E	A			

310727 <sup>2</sup> location of CIA 1549

310728 - - - - - 50

[For location of photo see sketch, CIA - Ex 1]

25X1

25X1A

DATE OF PHOTO	TYPE	QUALITY	CLASS	NO. OF CARDS
Oct.	57	4	2 C	2

Approved For Release 2003/12/01 : CIA-RDP78-05867A000200730021-5

PHOTO NO. 310771      LOT NO. 2666      MAP REFERENCE C      LATITUDE 39 56N      LONGITUDE 116 24E

COUNTRY CHINA      Approved For Release 2003/12/01 : CIA-RDP78-05867A000200730021-5      NOPEK

AREA NO.	SUBJECT	SUBJECT	SUBJECT	SUBJECT	SUBJECT	SUBJECT	SUBJECT	SUBJECT
231L	AKU	C62	AKW					
PEIP'ING			<sup>10</sup> SKETCH		<sup>15</sup> OF		<sup>20</sup> IK	
UANGAN		<sup>25</sup> GATE		<sup>35</sup> AREA		<sup>40</sup> OF		
CITY			<sup>26</sup>					

Location of CIA <sup>54</sup> to <sup>68</sup>  
310732      310746

[For location of photo see sketch, CIA ~~Ex 1~~]

25X1

25X1A

DATE OF PHOTO	TYPE	QUALITY	CLASS	NO. OF CARDS
Oct. 57	4	2	C	3

Approved For Release 2003/12/01 : CIA-RDP78-05867A000200730021-5

PHOTO NO. 310722 LOT NO. 2666 MAP REFERENCE C LATITUDE 39 56N LONGITUDE 116 24E

Approved For Release 2003/12/01 : CIA-RDP78-05867A000200730021-5

C H I N A N o p e k

AREA NO 231L SUBJECT C6B SUBJECT C16 SUBJECT SUBJECT SUBJECT SUBJECT SUBJECT

PEIPIPING SKETCH OF  
EGATION STREET AREA

Location of  
CIA 51 to 53  
310729 310731

for location of photo see sketch, CIA Ex 7

25X1

25X1A

DATE OF PHOTO	TYPE	QUALITY	CLASS	NO. OF CARDS
Oct.	57	4	2	C 2

Approved For Release 2003/12/01 : CIA-RDP78-05867A000200730021-5

PHOTO NO. 310773 | LOT NO. 2666 | MAP REFERENCE C | LATITUDE 39 56N | LONGITUDE 116 24E

COUNTRY CHINA | PROVINCE Hopek | Approved For Release 2003/12/01 : CIA-RDP78-05867A000200730021-5

AREA NO 231K | SUBJECT CGB | SUBJECT C2G | SUBJECT | SUBJECT | SUBJECT | SUBJECT | SUBJECT | SUBJECT

PEI I T I N G | SKETCH | OF | H  
O P I N G | M E N | A R E A | O F | C I  
T Y

Location of CIA #64  
310747

For location of photo see sketch, CIA Ex 1

25X1

25X1A

DATE OF PHOTO	TYPE	QUALITY	CLASS	NO. OF CARDS
Oct. 5 7	4	2	C	2

CLASSIFICATION Confidential | APPROVED BY S | Approved For Release 2003/12/01 : CIA-RDP78-05867A000200730021-5

PHOTO ANALYSIS REPORT

PHOTO NO. 310774 | LOT NO. 2666 | MAP REFERENCE C | LATITUDE 39 56N. | LONGITUDE 116 24E

COUNTRY CHINA | PROVINCE Hopek | Approved For Release 2003/12/04 : CIA-RDP78-05867A000200730021-5

AREA NO	SUBJECT	SUBJECT	SUBJECT	SUBJECT	SUBJECT	SUBJECT	SUBJECT	SUBJECT
231L	C6B							
P E I R I N G     I <sup>12</sup> B K E T C H     I <sup>18</sup> O F     I <sup>20</sup> C								
E N T R A L     P A R T     O F     C I T Y.     I <sup>20</sup>								
Location of								

CIA #70  
310728

[ For location of photo see sketch, CIA Ex 1 ]

25X1

25X1A

DATE OF PHOTO	TYPE	QUALITY	CLASS	NO. OF CARDS
Oct. 5 7	4	2	C	1

Approved For Release 2003/12/04 : CIA-RDP78-05867A000200730021-5



R-REF NO. 310775 | LOT NO. 2666 | REFERENCE C | LATITUDE 39 56N | LONGITUDE 776 24E

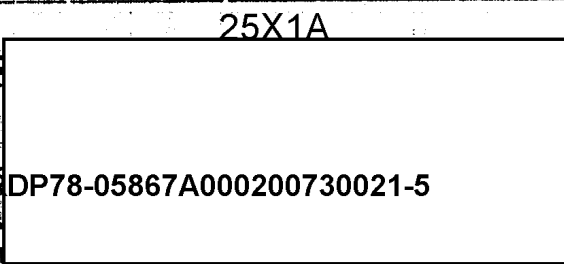
COUNTRY CHINA | Approved For Release 2003/12/01 : CIA-RDP78-05867A000200730021-5

AREA NO	SUBJECT	SUBJECT	SUBJECT	SUBJECT	SUBJECT	SUBJECT	SUBJECT	SUBJECT											
231K	C62	e48																	
PE	I	P	I	N	G	18	S	K	E	T	C	H	15	O	F	P	20		
E	I	H	A	I	22	S	E	C	T	E	O	N	23	O	F	C	Z	T	24
Y					45								30						

Location of CIA #71  
310729

(For location of photo see sketch, CIA - SA I)

DATE OF PHOTO	TYPE	QUALITY	CLASS	NO. OF CARDS
Oct. 5 7	4	2	C	2



Approved For Release 2003/12/01 : CIA-RDP78-05867A000200730021-5

Approved For Release 2003/12/01 : CIA-RDP78-05867A000200730021-5

PHOTO NO. 310776 LOT NO. 2666 MAP REFERENCE C LATITUDE 39 56N LONGITUDE 116 57E

COUNTRY CHINA SUBJECT Nopek

AREA NO	231K	SUBJECT	C62	SUBJECT		SUBJECT		SUBJECT		SUBJECT		SUBJECT		SUBJECT		
	PE	I	P	I	N	G	10	\$	K	E	T	C	H	18	O	F
	O	R	B	I	D	D	E	N	20	C	I	T	Y	25	A	R
							40									

Location of CIA - 72  
to - 76 -

[For location of photo see sketch, CIA - Sk 1]

310750 - 310754

25X1

25X1A

DATE OF PHOTO	TYPE	QUALITY	CLASS	NO. OF CARDS
Oct. 5 7 4	2	C	1	

Approved For Release 2003/12/01 : CIA-RDP78-05867A000200730021-5

PHOTO NO. 310755 LOT NO. 2666 MAP REFERENCE NONE LATITUDE 39 56N LONGITUDE 116 34E

COUNTRY CHINA Nopek Approved For Release 2008/12/01 : CIA-RDP78-05867A000200730021-5

AREA NO	257L	SUBJECT	062	SUBJECT	C6B	SUBJECT		SUBJECT		SUBJECT		SUBJECT		SUBJECT	
	PEI	I	P	I	N	G		\$		E	T	C	H		O
	I	C	I	N	I	T	Y		O	F		A	N	T	I
	T	E													

Location of CIA 77 to 80  
310755 310758

For location of photo see sketch, CIA = ~~SK 1~~

25X11

25X1A

DATE OF PHOTO	TYPE	QUALITY	CLASS	NO. OF CARDS
Oct. 5 7 4	2	C	2	

Approved For Release 2008/12/01 : CIA-RDP78-05867A000200730021-5

PHOTO NO: 310778 LOT NO: 1666 MAP REFERENCE: C LATITUDE: 39 56N LONGITUDE: 116 24E

Approved For Release 2003/12/01 : CIA-RDP78-05867A000200730021-5

COUNTRY: CHINA PROJECT: Hohek

AREA NO	SUBJECT	SUBJECT	SUBJECT	SUBJECT	SUBJECT	SUBJECT	SUBJECT	SUBJECT
231L	CG2	C2G						
PEI	P	I	N	G	B	K	E	T
O	R	T	H	E	A	S	T	B
C	E	I	T	Y	E	C	T	I

location of CIA 81 to 82  
310759 310766

for location of photo see sketch, CIA Ex 7

25X1

25X1A

DATE OF PHOTO	TYPE	QUALITY	CLASS	NO. OF CARDS
Oct. 5 7	4	2	C	2

Approved For Release 2003/12/01 : CIA-RDP78-05867A000200730021-5

PHOTO NO. 310770 LOT NO. 2666 MAP REFERENCE C LATITUDE 39 56N LONGITUDE 116

COUNTRY CHINA NAME Nopek

AREA NO	SUBJECT	SUBJECT	SUBJECT	SUBJECT	SUBJECT	SUBJECT	SUBJECT	SUBJECT										
231L	367	C6B																
PE	I	P	I	N	G	10	D	K	E	T	C	H	15	O	F	20	C	
H	I	E	N	K	U	O	25	G	A	T	E	30	A	R	E	A.	35	

Location of CIA 83  
310761

[Fore location of photo see sketch, CIA ~~Ex 7~~]

25X1 25X1A

DATE OF PHOTO	TYPE	QUALITY	CLASS	NO. OF CARDS
Oct. 5 7	4	2	C	2

Approved For Release 2003/12/01 : CIA-RDP78-05867A000200730021-5

PHOTO NO. 10780 LOT NO. MAP REFERENCE LATITUDE LONGITUDE

COUNTRY ALBANIA APPROVED FOR RELEASE 2003/12/04 CIA-RDP78-05867A000200730021-5 16E 9

AREA NO. 4200M SUBJECT DAC 998 SUBJECT VLONE

S	A	S	E	N	O	I	S	L	A	N	D	C	O	A	S	T
L	I	N	E	A	N	N	O	T	A	T	E	D	①	0		
F	S	"	P	A	R	T	S									

(1) MASONRY STRUCTURE (2) MEDIUM CALIBER SINGLE GUN (3) SIGNAL STATION 9/2  
 PART ① OF 3 PART PANORAMA, KEYED TO #4, SKETCH CIA

25X1 25X1A

BASE OF PHOTO	TYPE	QUALITY	CLASS	NO. OF COPIES
13 flow	5 7	4	2 B	2

APPROVED FOR RELEASE 2003/12/04 CIA-RDP78-05867A000200730021-5

TO JULY 17 1951

PHOTO NO. 310701 LOT NO. L-691 MAP REFERENCE C LONGITUDE 19 15 16 E

COUNTRY ALBANIA VLONE

AREA NO. 4200M SUBJECT D2C 99B

S A S E N O I S L A N D C O A S T  
L I N E A N N O T A T E D 2  
P 3 PART 5

(4) ROAD (5) BARRICKS AND GUARD POST  
(6) SINGLE GUNS OF MEDIUM CALIBER 9 1/2"  
(6a) DOUBLE GUNS OF MEDIUM CALIBER. PART  
2 OF 3 PART PANORAMA. KEYED TO #4, SKETCH  
CIA 25X1 25X1A

DATE OF PHOTO	TYPE	QUALITY	CLASS	NO. OF COPIES
13 Nov 51	57	4	2 B	2

Approved For Release 2003/12/01 : CIA-RDP78-05867A000200730021-5

REF ID: A66700  
 LOT NO: L-691  
 COORDINATES: 40 27 N 19 30 E

COUNTRY: ALBANIA  
 PROVINCE: VLONE

AREA NO	SUBJECT	SUBJECT	SUBJECT	SUBJECT	SUBJECT	SUBJECT	SUBJECT	SUBJECT	SUBJECT
4200M	AL4	D23							
V L O N E	( N R )			C O A S T	L I N E				
O F	B A Y	A R E A		A N N O T A T					
E D	①	O F	⑨						

BAY OF VLONE.

(1) SOVIET TANKER ZHDANOV. PART ① OF 9 PART PANORAMA. (SEE CIA TRU) KEYED TO SKETCH CIA

25X1

25X1A

BASE OF PHOTO	TYPE	QUALITY	CLASS	NO. OF CAR
5	5	4		



PHOTO NO. 310784 LOT NO. 1-686 MAP REFERENCE C LATITUDE 40 37N LONGITUDE 19 30E

Approved For Release 2003/12/01 : CIA-RDP78-05867A000200730021-5

COUNTRY ALBANIA SUBJECT VLONE

AREA NO	SUBJECT	SUBJECT	SUBJECT	SUBJECT	SUBJECT	SUBJECT	SUBJECT	SUBJECT
4200M	ALB	D23	AKU					
V	L	O	N	E	(	N	R)	
O	F	B	A	Y	A	R	E	A
E	D							

COASTLINE ANNOTATED 2 OF 9

BAY OF VLONE. (5) SHORE ROAD PART 2 OF 9 PART PANORAMA. (SEE CIA / / ) THRU ) KEYED TO SKETCH

CIA 25X1 25X1A

SERIAL NO.	DATE OF PHOTO	TYPE	QUALITY	CLASS	NO. OF CARDS
9-5	5	7	4	1	B 3
5					

Approved For Release 2003/12/01 : CIA-RDP78-05867A000200730021-5

PHOTO NO. 310785 LOT NO. L-491 MAP REFERENCE C LATITUDE 40 27N LONGITUDE 19 30E

COUNTRY ALBANIA VLONE

AREA NO. 4200M SUBJECT AL9 OBJECT ADD D23 SUBJECT SUBJECT SUBJECT SUBJECT SUBJECT SUBJECT  
 V L O N E ( N R ) C O A S T L I N E  
 O F B A Y A R E A A N N O T A T  
 E D 3 O F 9

BAY OF VLONE. (2) PIPE-LINE (3) PETROLEUM TANKS. PART 3 OF 9 PART PANORAMA. (SEE CIA THRU SKETCH CIA)

DATE OF PHOTO	TYPE	QUALITY	CLASS	NO. OF CARDS
9-18-57	4	1	B	3

PHOTO NO. 310786 LOT NO. MAP REFERENCE LATITUDE LONGITUDE

COUNTRY ALBANIA VLONE 10

AREA NO. 4200M SUBJECT AL9 DAS AKU  
 V L O N E ( N R ) CO A S T L I N E  
 O F B A Y A R E A A N N O T A T  
 E D 4 O F 9

BAY OF VLONE. (4) PETROLEUM TANKS  
 (5) SHORE ROAD. PART 4 OF 9 PART 10/2"  
 PANORAMA. (SEE CIA THRU)  
 KEYED TO SKETCH CIA.

25X1A

DATE OF PHOTO	TYPE	QUALITY	CLASS	NO. OF CARDS
9-4-57	4	1	B	3

INDEX NO. 310787 LOT NO. MAP REFERENCE LATITUDE LONGITUDE  
 Approved For Release 2003/12/01 : CIA-RDP78-05867A000200730021-5

COUNTRY ALBANIA PROVINCE VLONE 10

AREA NO.	SUBJECT	SUBJECT	SUBJECT	SUBJECT	SUBJECT	SUBJECT	SUBJECT	SUBJECT
4200M	AL9	D23	AKU					
V L O N E	(N R)			C O A S T				L I N E
O F	B A Y		A R E A			A N N O T A T		
E D	" 5		O F	" 9				B A Y O F V L O N E

25X1 (6) SMALL TUNNEL THROUGH WHICH  
 RUN TWO PIPES OF PIPELINE WHICH GO INTO THE SEA  
 (7) TUNNEL THROUGH WHICH WHERE SHORE ROAD PASSES  
 (8) TELEPHONE HOUSE (9) ZONE IN WHICH WERE NOTED SOME SOLDIERS. PART 5 OF 9 PART

BASE OF PHOTO	TYPE	QUALITY	CLASS	NO. OF CARDS	SOURCE OF PHOTOGRAPH
57	4	1	B	3	

Approved For Release 2003/12/01 : CIA-RDP78-05867A000200730021-5

COUNTRY PROVINCE MAP REFERENCE LATITUDE LONGITUDE

31078A LOT NO MAP REFERENCE LATITUDE LONGITUDE

COUNTRY PROVINCE

ALBANIA VLONE

4200M AL9 D23 AKW  
V L O N ' E ( N R ) C O A S T L I N E  
O F B A Y A R E A A N N O T A T  
E D ' 6 O F ' 9

BAY OF VLONE. (7) TUNNEL THROUGH 1/2" WHICH SHORE ROAD PASSES. PART 6 OF 9 PART PANORAMA. (SEE CIA THRU KEYED TO SKETCH CIA)

25X1 25X1A

DATE OF PHOTO	TYPE	QUALITY	CLASS	NOL OF CASE
7-48	57	4	B	3

APPROVED FOR RELEASE 2003/12/01 CIA-RDP78-05867A000200730021-5

MICRO NO. 310790 LOT NO. MAP REFERENCE LATTITUDE 48° 37' N' 19° 30' E  
 Approved For Release 2003/12/01 : CIA-RDP78-05867A000200730021-5

COUNTRY ALBANIA PROVINCE VLONE  
 AREA NO. 4300M SUBJECT AL9 D23  
 VLONE (NR) COASTLINE  
 OF BAY AREA ANNOTATED  
 ED 8 OF 9

BAY OF VLONE. PART 8 OF 9 PART  
 PANORAMA. (SEE CIA THRU) KEYED  
 TO SKETCH CIA

25X1A

DATE OF PHOTO	TYPE	QUALITY	CLASS	NO. OF CARDS
9-18	57	4	B	2
7-10				
5				

Approved For Release 2003/12/01 : CIA-RDP78-05867A000200730021-5

WORD NO. 310791 LOT NO. APPROVED FOR RELEASE 2003/12/04 : CIA-RDP78-05867A000200730021-5

COUNTRY	ALBANIA	PROVINCE	VLONE	LATITUDE	49 37N	LONGITUDE	19 30E
AREA NO.	4200M	SUBJECT	AL9 D23	SUBJECT		SUBJECT	
	V L O N E		(N R)		COASTLINE		
	O F	B A Y	A R E A		A N N O T A T		
	E D	" 9	O F	" 9	BAY OF VLONE		

(15) CONSTRUCTION ZONE WORKERS WERE MILITARY. PART 9 OF 9 PART 10/12 PANORAMA. (SEE CIA THRU KEYED TO SKETCH CIA

25X1 25X1A

DATE OF PHOTO	TITLE	QUANTITY	CLASS	NO. OF CARDS
9-15	574	1	B	2

APPROVED FOR RELEASE 2003/12/04 : CIA-RDP78-05867A000200730021-5

PHOTO ANALYSIS REPORT

310792

Approved For Release 2003/12/01 : CIA-RDP78-05867A000200730021-5

REF ID: 310792 LOT NO. 269 MAP REFERENCE B LATITUDE 40 37N' 19 30E' LONGITUDE 101 2

COUNTRY		PROVINCE		SUBJECT		SUBJECT		SUBJECT		SUBJECT	
ALBANIA		VLONE									
REF ID	SUBJECT	SUBJECT	SUBJECT	SUBJECT	SUBJECT	SUBJECT	SUBJECT	SUBJECT	SUBJECT	SUBJECT	SUBJECT
4200M	AL9	D29									
V	L	O	N	E	(N	R)					
O	F	B	A	Y	A	R	E	A	A	N	N
E	D	"	H	I	L	L					
BAY OF VLONE.											

(10) MASONRY STRUCTURES (11) WOODEN BUILDING  
 (12) FENCE WHICH DELIMITS THE ZONE (13) FIVE  
 ANTENNAE ABOUT 20 METERS EACH. (FOR 10 1/2  
 ANNOTATED VIEW OF HILL BELOW) THIS  
 PHOTO SEE CIA 310787. (FOR 8X10 BLOW-UP

DATE OF PHOTO	TYPE	QUANTITY	CLASS	NO. OF CARDS
9-12	57	4	B	2
10-1				
3/				

Approved For Release 2003/12/01 : CIA-RDP78-05867A000200730021-5

ANALYSIS REPORT



PHOTO NO. 310792 LOT NO. 897 MAP REFERENCE C LATITUDE 43° 10' N LONGITUDE 20° 30' E

COUNTRY ALBANIA PROVINCE VLONE

AREA NO	SUBJECT	SUBJECT	SUBJECT	SUBJECT	SUBJECT	SUBJECT	SUBJECT	SUBJECT	SUBJECT
4200M	AL9	D23	D28						
V L O N E	( N R )			C O A S T L I N E					
O F	B A Y	A R E A				A N N O T A T			
E D									

BAY OF VLONE. FOR TWO INDIVIDUAL ANNOTATED PHOTOS OF SAME VIEW SEE 10 1/2" CIA 310787 + 310792 (Temporary caption)

DATE OF PHOTO	TYPE	QUALITY	CLASS	NO. OF COPIES
9-15-70	5	4	1 B	3

APPROVED FOR RELEASE 2003/12/04 : CIA-RDP78-05867A000200730021-5

PHOTO NO.	310794	LOT NO.		MAP REFERENCE		LATITUDE	40 27 N	LONGITUDE	19 30 E
COUNTRY	ALBANIA		PROVINCE	VLONE					
REF. NO.	4200M	SUBJECT	ALA D23	SUBJECT		SUBJECT		SUBJECT	
	V L O N E		( N R )		10	P O R T		15	F A C I L
	I T I E		\$		20	I N		25	B A Y
	O T A R T		\$		30			35	B A Y O F V L O N E .
PART ① OF ①0 PART PANORAMA. (SEE									
CIA THRU ) KEVED TO									
CIA ) SEE SKETCH // 11									

25X1

25X1A

SERIAL NO.	TYPE	QUALITY	CLASS	NO. OF CARDS
10-18	5	7	4	1
10-19	5	7	4	1
10-20	5	7	4	1

APPROVED FOR RELEASE 2003/12/04 : CIA-RDP78-05867A000200730021-5

PHOTO ANALYSIS REPORT

INDEX NO. 31079  
 LOT NO. 2-67  
 MAP REFERENCE 0  
 LATITUDE 40  
 LONGITUDE 19 20E  
 Approved For Release 2003/12/01 : CIA-RDP78-05867A000200730021-5

COUNTRY ALBANIA		PROVINCE VLONE							
AREA NO. 4200 M	SUBJECT ALA D-3	SUBJECT ALB	SUBJECT	SUBJECT	SUBJECT	SUBJECT	SUBJECT	SUBJECT	SUBJECT
VLONE	(NR)	10	PORT	FACIL	20				
ITIE	8	IN	BAY	ANNO	40				
TED	2	OF	10	10					

(1) BEACON (2) WOODEN PIER (3) ALBANIAN MERCHANT VESSEL @ EMAL STRATA UNLOADING COAL (4) FLOATING DOCK (7) TWO CRANES PART 2 OF 10 PART PANORAMA (SEE CIA TYPED) KEYED TO SKETCH CIA

DATE OF PHOTO	TYPE	QUANTITY	CLASS	NO. OF CARDS
10-58	25X1	1	B	3
5-8				

CAPTIONED BY  
 ANALYSIS BY

REF ID NO.	310796	LOT NO.		MAP REFERENCE		LATITUDE	40 27N	LONGITUDE	19 30E
Approved For Release 2003/12/04 : CIA-RDP78-05867A000200730021-5									
COUNTRY	ALBANIA			PROVINCE	VLONE				
AREA NO.	4300M	BLK	ALA D23	BLK	9B7	SUBJECT	PORT	FACIL	
	V L O N E	(N R)							
	I T I E								
	T E D								
3 OF 10 BAY OF VLONE (2) WOODEN PIER (5) SOVIET TUG (?) (6) ALBANIAN TUG CARRYING MILITARY EQUIPMENT (8) RADAR INSTALLATION. PART 3 OF 10 PART PANORAMA. (SEE CIA THRU)									
KEYED TO SKETCH CIA									
DATE OF PHOTO	10-18	TYPE	574	QUANTITY	25X1	CLASS	B	NO. OF CARDS	3
	10-18		574		25X1		B		3
Approved For Release 2003/12/04 : CIA-RDP78-05867A000200730021-5									
INTO ANALYSIS REP									

PHOTO NO. 310797 Approved For Release 2003/12/04 : CIA-RDP78-05867A000200730021-5

COUNTRY	ALBANIA	PROVINCE	V LONE	MAP REFERENCE	44-21N	LATITUDE	19 30E	LONGITUDE
AREA NO.	4200M	SUBJECT	ALA D23 998	SUBJECT	PORT	SUBJECT	FACIL	SUBJECT
	W LON'E	(NR)	10		ANNOTA			
	T I E	IN	20		BAY			
	T E D	4	0 F		10			

BAY OF VLONE.  
 (9) SIGNAL STATION (10) CONSTRUCTION ZONE -  
 PERHAPS FOR INSTALLATION OF ARTILLERY  
 (11) DOUBLE TOWER WITH MEDIUM CALIBER  
 GUNS (12) FLOATING CYLINDER, PART 4 OF 10  
 PART PANORAMA. (SEE CIA - TRU)

DATE OF PHOTO	TYPE	QUANTITY	CLASS	NO. OF CASES
10-15	25X1	1	B	3
5-2	4	1	B	3

Approved For Release 2003/12/04 : CIA-RDP78-05867A000200730021-5

CLASSIFICATION 5/

INDEX NO. **310790** Approved For Release 2003/12/04 : CIA-RDP78-05867A000200730021-5  
 LOT NO. **L-627** MAP REFERENCE **40 27N** LATITUDE **19 30 E** LONGITUDE **10**

COUNTRY **ALBANIA** PROVINCE **VLONE**  
 AREA NO. **4200M** SUBJECT **ALADAS AEO**  
**VLONE (NR) PORT FACIL**  
**ITIE\$ IN BAY ANNOTA**  
**TE D 5 OF 10 BAY OF VLONE**

**(12) FACTORY. PART 5 OF 10 PART**  
**PANORAMA. (SEE CIA THRU )**  
**KEYED TO SKETCH CIA**

25X1

25X1A

DATE OF PHOTO	TYPE	QUALITY	CLASS	NO. OF CARDS
<b>0-18</b>	<b>5</b>	<b>4</b>	<b>B</b>	<b>3</b>
<b>1-18</b>	<b>5</b>	<b>4</b>	<b>B</b>	<b>3</b>

Approved For Release 2003/12/04 : CIA-RDP78-05867A000200730021-5

CLASSIFICATION **S/**

PHOTO ANALYSIS REPORT

PHOTO NO.	310799	MAP REFERENCE	L-691	LATITUDE	40 27A	LONGITUDE	19 30E
COUNTRY	ALBANIA	PROVINCE	VLONE	SUBJECT	SUBJECT	SUBJECT	SUBJECT
AREA NO.	4200M	SUBJECT	ALA D23	SUBJECT	10 FORT	15 FACIL	20
	V L O N E	(N R)			20 BAY	25 A N N O T A	30
	I T I E	"	I N		30	① O	BAY OF VLONE
	T E D	"	6		30		(14) CONSTRUCTION ZONE - X MARK'S LOCATION
							OF TWO CEMENT PLATFORMS. PART 6 OF 11
							① O PART PANORAMA. (SEE CIA THEIR
							KEYED TO SKETCH CIA

25X1

DATE OF PHOTO	TYPE	QUANTITY	CLASS	NO. OF CARDS
10-15-78	4	1	B	2

COUNTRY	ALBANIA	PROVINCE	L-691	C	COORDINATE	40 27N	19 30E
AREA NO	4 ROOM	SUBJECT	ALA D28	SUBJECT		SUBJECT	
	V L O N E		(NR)		10	P O R T	15
	F A C I L				20		
	I T I E S				25	B A Y	30
	T E D				35	A N N O T A	40
					40	7	0 F
					45	① 0	B A Y O F V L O N E
(15) WAREHOUSE\$. PART 7 OF 00 PART PANORAMA. (SEE CIA THRU ) 10 1/2" KEVED TO SKETCH CIA							

25X1A

DATE OF PHOTO	TYPE	QUALITY	CLASS	NO. OF CARDS
10-13 Nov	57	4	1 B	2

CLASSIFICATION	S/	CAPTIONED BY	[Signature]
PHOTO ANALYSIS REP			



Approved For Release 2003/12/01 : CIA-RDP78-05867A000200730021-5

PHOTO NO. 310802 LOT NO. L-691 MAP REFERENCE R LATITUDE 21N LONGITUDE 19 30E

COUNTRY ALBANIA AREA NO 4200M SUBJECT VLONE

V L O N E ( N R ) P O R T F A C I L  
I T I E S I N B A Y 9 O F 10  
O P A R T S

PART 9 OF 10 PART PANORAMA. KEYED 10/2  
(SEE CIA THRU TO SKETCH CIA)

25X1

25X1A

DATE OF PHOTO	TYPE	QUALITY	CLASS	NO. OF CARDS
10-18 Flou	5	7	4	1 B 2
5				

Approved For Release 2003/12/01 : CIA-RDP78-05867A000200730021-5

PHOTO ANALYSIS REPORT

PHOTO NO. 310803    LOT NO. L-691    MAP REFERENCE C    LATITUDE 40 27'N    LONGITUDE 19 30'E

Approved For Release 2003/12/01 : CIA-RDP78-05867A000200730021-5

COUNTRY ALBANIA    SUBJECT VLONE

AREA NO.	SUBJECT	SUBJECT	SUBJECT	SUBJECT	SUBJECT	SUBJECT	SUBJECT	SUBJECT
4200M ALA D23								
V L O N E	( N R )		10	P O R T		15	F A C I L	20
I T I E	\$	I N	30	B A Y		35	① O	40
① O	P A R T \$		30					

BAY OF VLONE.

(16) CEMENT POSTS. PART ① O OF ① O PART 1 / 11  
 PANORAMA. (SEE CIA THRU 10/2)  
 KEYED TO SKETCH CIA

25X1

25X1A

DATE OF PHOTO	TYPE	QUALITY	CLASS	NO. OF CARDS
10-14 Flow	57	4	1 B	2

Approved For Release 2003/12/01 : CIA-RDP78-05867A000200730021-5

PHOTO NO. 310804 LOT NO. 6-686 MAP REFERENCE C LATITUDE 40-37N LONGITUDE 19-30E

Approved For Release 2003/12/01 : CIA-RDP78-05867A000200730021-5

COUNTRY ALBANIA VLONE

AREA NO	SUBJECT	SUBJECT	SUBJECT	SUBJECT	SUBJECT	SUBJECT	SUBJECT
4200M	ALA	ALH					
V L O N E		M E R C H A N T				S H I P	
I N	P O R T	A R E A				A N N O T	
A T E D		①	O F	2			

(1) WAREHOUSES (2) SOVIET TUG (3) SOVIET VESSEL (4) WOODEN PIER (5) BEACON (6) SOVIET MERCHANT VESSEL SMELA. PART ① OF 2 PART PANORAMA. KEYED TO SKETCH

CIA 25X1 25X1A

DATE OF PHOTO	TYPE	QUANTITY	CLASS	NO. OF COPIES
8-15-68	57	4	B	2
Flow				

Approved For Release 2003/12/01 : CIA-RDP78-05867A000200730021-5

PHOTO NO. 310805 LOT NO. 1496 MAP REFERENCE C LATITUDE 40-25N LONGITUDE 19-30E

Approved For Release 2003/12/01 : CIA-RDP78-05867A000200730021-5

COUNTRY ALBANIA VLONE

AREA NO	SUBJECT	SUBJECT	SUBJECT	SUBJECT	SUBJECT	SUBJECT	SUBJECT
4200M	ALA	AL4					
V	L	O	N	E	M	E	R
I	N	T	O	R	A	R	E
A	T	E	D	2	O	F	2

(a) UNIDENTIFIED

(4) WOODEN PIER

KEYED TO SKETCH CIA 12"

25X1

25X1A

BASE OF PHOTO	TYPE	QUALITY	CLASS	NO. OF CARDS
B-15	57	4	2	2
Nov				

Approved For Release 2003/12/01 : CIA-RDP78-05867A000200730021-5

PHOTO NO. 310806 | ICE NO. L-691 | MAP REFERENCE C | LATITUDE 40 27N | LONGITUDE 19 30E

COUNTRY ALBANIA | PROVINCE VLONE | Approved For Release 2003/12/01 : CIA-RDP78-05867A000200730021-5

AREA NO	SUBJECT	SUBJECT	SUBJECT	SUBJECT	SUBJECT	SUBJECT	SUBJECT	SUBJECT
4200M	ALA D23							
V	L	O	N	E	(N	R)	A	N
S	K	E	T	C	H	O	F	B
N	E	A	R	E	A			

KEY TO PHOTOS CIA 510780 THRU 510845

25X1

25X1A

DATE OF PHOTO	TYPE	QUALITY	CLASS	NO. OF CARDS
7-13 74	57	0	2 B	2

PHOTO NO. **310807**    LOT NO. **6-696**    MAP REFERENCE    LATITUDE    LONGITUDE

COUNTRY **USSR**    Approved For Release 2003/12/01 : CIA-RDP78-05867A000200730021-5

AREA NO. **N**    SUBJECT **SC0**    SUBJECT    SUBJECT    SUBJECT    SUBJECT    SUBJECT    SUBJECT    SUBJECT

**U N I D E N T I F I E D    V E S S E L**

**N E A R    V L O N E ,    A L B A N I A**

**CARRYING MILITARY**

**(1) CARGO.**

**(SUBBONO [SIC]: ITAL.)**

25X1

25X1A

DATE OF PHOTO	TYPE	QUALITY	CLASS	NO. OF CARDS
<b>10 Nov 57</b>	<b>4</b>	<b>1</b>	<b>B</b>	<b>1</b>

Approved For Release 2003/12/01 : CIA-RDP78-05867A000200730021-5

Approved For Release 2003/12/01 : CIA-RDP78-05867A000200730021-5

PHOTO NO	310808	LOT NO	6-69	MAP REFERENCE	C	LATITUDE	40 27 N	LONGITUDE	19 30 E							
COUNTRY	ALBANIA		VLONE													
AREA NO	4200M	SUBJECT	9D9	SUBJECT		SUBJECT		SUBJECT								
V	L	O	N	E	T	U	G	C	A	R	A	R	I	N	G	
M	I	L	I	T	A	R	Y	C	A	R	G	O	S	T	E	R

7"

25X1		25X1A		
DATE OF PHOTO	TYPE	QUALITY	CLASS	NO. OF CARDS
10 Nov	574	1	B	1
Approved For Release 2003/12/01 : CIA-RDP78-05867A000200730021-5				

MICRO NO. **310A09**    LOT NO. **6-696**    MAP REFERENCE    LATITUDE    LONGITUDE **11w**  
 Approved For Release 2003/12/01 : CIA-RDP78-05867A000200730021-5

COUNTRY **USSR**

AREA NO	SUBJECT	SUBJECT	SUBJECT	SUBJECT	SUBJECT	SUBJECT	SUBJECT	SUBJECT
<b>N</b>	<b>929</b>							
<b>UNIDENTIFIED TUG IN</b>								
<b>BAY OF VLONE, ALBANIA</b>								
<b>CARRYING CARGO</b>								
<b>OF THE NAVY AND OF THE ALBANIAN ARMY.</b>								
<b>25X1</b>					<b>25X1A</b>			

DATE OF PHOTO	TYPE	QUALITY	CLASS	NO. OF CARDS
<b>7-13</b>	<b>57</b>	<b>4</b>	<b>B</b>	<b>1</b>

Approved For Release 2003/12/01 : CIA-RDP78-05867A000200730021-5



PHOTO NO. 310810      LOT NO. 6-691      MAP REFERENCE      LATITUDE      LONGITUDE 67°

COUNTRY USSR      Approved For Release 2003/12/01 : CIA-RDP78-05867A000200730021-5

AREA NO. N      SUBJECT 300      SUBJECT      SUBJECT      SUBJECT      SUBJECT      SUBJECT      SUBJECT      SUBJECT

UNIDENTIFIED VESSEL  
 NEAR VLONE, ALJANIAT  
 CARRYING MILITARY

(1) CARGO.

(SUBBONO [SIC]: ITAL)

25X1

25X1A

DATE OF PHOTO	TYPE	QUANTITY	CLASS	NO. OF CARDS
10 7/69	5 A	4	B	1

Approved For Release 2003/12/01 : CIA-RDP78-05867A000200730021-5

PHOTO NO. **310811** LOT NO. **L-691** MAP REFERENCE LATTITUDE LONGITUDE

COUNTRY **USSR** Approved For Release 2003/12/01 : CIA-RDP78-05867A000200730021-5

AREA NO. **N** SUBJECT **909** SUBJECT SUBJECT SUBJECT SUBJECT SUBJECT SUBJECT SUBJECT

**U N I D E N T I F I E D T U G I N**

**B A Y O F V L O N E , A L B A N I**

**A CARRYING CARGO**

**OF THE NAVY AND THE ALBANIAN ARMY.**

25X1

25X1A

DATE OF PHOTO	TYPE	QUALITY	CLASS	NO. OF CARDS
<b>7-13 Nov</b>	<b>57</b>	<b>4</b>	<b>B</b>	<b>1</b>

Approved For Release 2003/12/01 : CIA-RDP78-05867A000200730021-5

Approved For Release 2003/12/01 : CIA-RDP78-05867A000200730021-5

PHOTO NO.	310812	LOT NO.	1-496	MAP REFERENCE	C	LATITUDE	40-27N	LONGITUDE	19-30E									
COUNTRY	ALBANIA		VLONE															
AREA NO.	4200M	SUBJECT	ALQ	SUBJECT	D23													
V	L	O	N	E	(NR)	<sup>10</sup>	F	L	O	A	T	I	N	G	<sup>11</sup>	<sup>12</sup>	C	
Y	L	I	N	D	E	R	\$	<sup>13</sup>	I	N	B	A	Y	<sup>14</sup>	O	F	<sup>15</sup>	V
L	O	N	E	"														

x(1)

25X1

25X1A

DATE OF PHOTO	TYPE	QUANTITY	CLASS	NO. OF CARDS
7-13 7/13	57	4	2	B 2

Approved For Release 2003/12/01 : CIA-RDP78-05867A000200730021-5

Approved For Release 2003/12/01 : CIA-RDP78-05867A000200730021-5

PROJ NO. 310813 LOT NO. 4-686 MAP REFERENCE C LATTITUDE 40-27N LONGITUDE 19-30E

COUNTRY ALBANIA SUBJECT VLONE

AREA NO	SUBJECT	SUBJECT	SUBJECT	SUBJECT	SUBJECT	SUBJECT	SUBJECT	SUBJECT	SUBJECT
4200M	AL9	987							
V	L	O	N	E	(N	R)	10	P	O
I	T	I	E	S	R	A	D	A	R
A	T	I	O	N			30	I	N
							50	S	T
								A	L
								L	

BAY OF VLONE. (1) RADAR INSTALLATION  
(2) FLOATING CYLINDERS.

25X1 25X1A

DATE OF PHOTO	TYPE	QUALITY	CLASS	NO. OF CARDS
7-13 Nov	57	4	2	B 2

Approved For Release 2003/12/01 : CIA-RDP78-05867A000200730021-5

PHOTO NO. 310816 LOT NO. 486 MAP REFERENCE C LATITUDE 42° 11' N LONGITUDE 19° 30' E

COUNTRY ALBANIA SUBJECT VLONE

AREA NO.	SUBJECT	SUBJECT	SUBJECT	SUBJECT	SUBJECT	SUBJECT	SUBJECT	SUBJECT	SUBJECT
4200M	ALA D28	D28							
V L O N E	( N R )	10		C O N S T R U C T I	15				20
O N	Z O N E	20		O N	B A Y	25			O F
O N E	" C O A S T	30							V L
ALONG									

25X1 25X1A

DATE OF PHOTO	TYPE	QUALITY	CLASS	NO. OF COPIES
7-18 1954	574	2	B	3
PP				

Approved For Release 2003/12/04 : CIA-RDP78-05867A000200730021-5

Approved For Release 2003/12/01 : CIA-RDP78-05867A000200730021-5

PHOTO NO.	310815	LOT NO.	4-681	MAP REFERENCE	C	LATITUDE	40 30N	LONGITUDE	19 16E
COUNTRY	ALBANIA		VLONE						
AREA NO.	4200M	SUBJECT	DAC 998	SUBJECT		SUBJECT		SUBJECT	
	A	S	E	N	O	I	S	L	A
	A	T	E	D	C	O	A	S	T

(1) FOUR LARGE CALIBER GUNS (2) TOWER  
 ARMED WITH MEDIUM CALIBER <sup>SINGLE</sup> GUN  
 (3) MASONRY STRUCTURE (4) MEDIUM CALIBER  
 GUNS. KEYED TO #5, SKETCH CIA

25X1

25X1A

SERIAL NO.	DATE	TYPE	QUALITY	CLASS	NO. OF CARDS
13	Nov 5	7	4	2 B	2

Approved For Release 2003/12/01 : CIA-RDP78-05867A000200730021-5

PHOTO NO. 310816 LOT NO. 1-730 MAP REFERENCE C LATITUDE 41 04 N LONGITUDE 29 02 E <sup>93</sup>

Approved For Release 2003/12/01 : CIA-RDP78-05867A000200730021-5

COUNTRY TURKEY CITY ISTANBUL

AREA NO	SUBJECT	SUBJECT	SUBJECT	SUBJECT	SUBJECT	SUBJECT	SUBJECT
400K	CO4	D2R	C42				
B E D E K		R O Z E R T				C O L L E G E	
E		B O S P O R U S				I N	B G. L O
L D		F O R T R E S S					

25X1A

DATE OF PHOTO	TYPE	QUALITY	CLASS	NO. OF COPIES
Nov 57	4	2	3	3

Approved For Release 2003/12/01 : CIA-RDP78-05867A000200730021-5

PHOTO NO. 118017 LOT NO. 1-720 MAP REFERENCE 5 LATITUDE 41 04 N LONGITUDE 29 02 E<sup>12</sup>

Approved For Release 2003/12/01 : CIA-RDP78-05867A000200730021-5

COUNTRY TURKEY NAME ISTANBUL

AREA NO	SUBJECT	SUBJECT	SUBJECT	SUBJECT	SUBJECT	SUBJECT	SUBJECT	SUBJECT
<u>4100K</u>	<u>COY</u>	<u>CHL</u>	<u>D2R</u>					
<u>B</u>	<u>E</u>	<u>R</u>	<u>O</u>	<u>L</u>	<u>T</u>	<u>C</u>	<u>O</u>	<u>L</u>
<u>E</u>	<u>W</u>	<u>O</u>	<u>R</u>	<u>T</u>	<u>R</u>	<u>E</u>	<u>S</u>	<u>S</u>
<u>M</u>	<u>B</u>	<u>O</u>	<u>S</u>	<u>P</u>	<u>O</u>	<u>R</u>	<u>U</u>	<u>S</u>

25X1A

DATE OF PHOTO	TYPE	QUALITY	CLASS	NO. OF CARDS
<u>Nov 57</u>	<u>1</u>	<u>2</u>	<u>3</u>	<u>3</u>

Approved For Release 2003/12/01 : CIA-RDP78-05867A000200730021-5



Approved For Release 2003/12/01 : CIA-RDP78-05867A000200730021-5

PHOTO NO. 910018 | LOT NO. 730 | MAP REFERENCE | LATITUDE 30° 07' N | LONGITUDE 31° 13' E

COUNTRY EGYPT | PROVINCE CAIRO GOVERNORATE

AREA NO	SUBJECT	SUBJECT	SUBJECT	SUBJECT	SUBJECT	SUBJECT	SUBJECT	SUBJECT	SUBJECT
027P	DEC	000	032	C7E					
CAIRO			RUSSIAN	MARSH					
ILYUSHIN			JET	BOMBER					
IN SQUARE									

INDEPENDENCE AS PART OF  
 AIR FORCE JUBILEE DAY CELEBRATION  
 MARKING 25TH ANNIVERSARY OF  
 EGYPTIAN AIR FORCE.

25X1A

DATE OF PHOTO	TYPE	QUALITY	CLASS	NO. OF CARDS
19-Dec	57	4	2 3	4

Approved For Release 2003/12/01 : CIA-RDP78-05867A000200730021-5

CONF

PHOTO NO. **810818** LOT NO. \_\_\_\_\_ MAP REFERENCE \_\_\_\_\_ LATITUDE \_\_\_\_\_ LONGITUDE **1274**  
 Approved For Release 2003/12/01 : CIA-RDP78-05867A000200730021-5

COORDINATE \_\_\_\_\_ PROVINCE \_\_\_\_\_

AREA NO.	SUBJECT	SUBJECT	SUBJECT	SUBJECT	SUBJECT	SUBJECT	SUBJECT	SUBJECT
<b>1</b>	<b>DR</b>	<b>AHQ</b>						
<b>2</b>	<b>SPORUS</b>	<b>IN</b>	<b>B</b>	<b>G</b>				

25X1A

DATE OF PHOTO	TYPE	QUALITY	CLASS	NO. OF CARB.
<b>Nov 5 7 11</b>				<b>3</b>

Approved For Release 2003/12/01 : CIA-RDP78-05867A000200730021-5

PHOTO NO. 310020 LOT NO. L 264 MAP REFERENCE C LATITUDE 7 LONGITUDE 45 E  
 COORDINATE INDONESIAN APPROVED FOR RELEASE 2003/12/01 : CIA-RDP78-05867A000200730021-5

AREA NO	SUBJECT	SUBJECT	SUBJECT	SUBJECT	SUBJECT	SUBJECT	SUBJECT	SUBJECT
337	CKB	AKC	C36					
1	UR	AB	AJA	16	TU	ND	12	JUNGAN
2	TR	ET		20	OR	ANGE	25	HOIT
3				24			40	F

STAT

STATINTI

DATE OF PHOTO	TYPE	QUALITY	CLASS	NO. OF CARDS
	4	3	4	3

CLASSIFICATION ON/O Approved For Release 2003/12/01 : CIA-RDP78-05867A000200730021-5

PHOTO ANALYSTS REPORT

MICRO NO. **310821** | LOT NO. **L264** | MAP REFERENCE **C** | LATITUDE **06 54S** | LONGITUDE **107 36E**

Approved For Release 2003/12/01 : CIA-RDP78-05867A000200730021-5

COUNTRY	PROVINCE	SUBJECT	SUBJECT	SUBJECT	SUBJECT	SUBJECT	SUBJECT	SUBJECT
<b>INDONESIA</b>	<b>IVR</b>							
AREA NO. <b>33T</b>	<b>C36</b>							
<b>BANJUNG</b>			<b>HOTEL</b>			<b>HOMAN</b>		
<b>N</b>								

STAT STATINTI

DATE OF PHOTO	TYPE	QUALITY	CLASS	NO. OF CARDS
	<b>4</b>	<b>2</b>	<b>4</b>	<b>1</b>

CLASSIFICATION **SECRET** Approved For Release 2003/12/01 : CIA-RDP78-05867A000200730021-5

PHOTO ANALYSIS REF

PHOTO NO. **310829** | LOT NO. **L 264** | MAP REFERENCE **C** | LATITUDE **06** | LONGITUDE **548 109 36E**

COUNTRY **INDONESIA** | PROVINCE **JAVA** | Approved For Release 2003/12/01 : CIA-RDP78-05867A000200730021-5

AREA NO.	SUBJECT	SUBJECT	SUBJECT	SUBJECT	SUBJECT	SUBJECT	SUBJECT	SUBJECT
<b>33 T</b>	<b>C6B</b>	<b>C62</b>	<b>C26</b>					
<b>BANDUNG</b>			<b>BRAGA</b>			<b>STR</b>	<b>REE</b>	
<b>T</b>	<b>BHO</b>	<b>PP</b>	<b>NG</b>			<b>CE</b>	<b>NTER</b>	

STAT

STATINTI

DATE OF PHOTO	TYPE	QUALITY	CLASS	NO. OF CARDS
	<b>4</b>	<b>2</b>	<b>4</b>	<b>3</b>

CLASSIFICATION **000** | Approved For Release 2003/12/01 : CIA-RDP78-05867A000200730021-5

PHOTO NO. **310823** | LOT NO. **L-264** | MAP REFERENCE **U** | LATITUDE **22 18 N** | LONGITUDE **114 10 E**


COORDINATE **HONG KONG** | Approved For Release 2003/12/01 : CIA-RDP78-05867A000200730021-5

AREA NO	SUBJECT	SUBJECT	SUBJECT	SUBJECT	SUBJECT	SUBJECT	SUBJECT	SUBJECT
<b>AL</b>	<b>FHT</b>	<b>C62</b>						
<b>KOWLOON</b>	<b>10</b>	<b>CHEUNG</b>	<b>15</b>	<b>SHA</b>	<b>20</b>			
<b>WAN</b>	<b>25</b>	<b>RECLAMATION</b>	<b>30</b>	<b>FOR</b>	<b>40</b>			
<b>HOU</b>	<b>45</b>	<b>ING</b>	<b>50</b>					

**STAT**

**STATINTI**

DATE OF PHOTO	TYPE	QUALITY	CLASS	NO. OF CARDS
	<b>4</b>	<b>2</b>	<b>4</b>	<b>2</b>



CLASSIFICATION **000** | Approved For Release 2003/12/01 : CIA-RDP78-05867A000200730021-5

PHOTO NO. **310R24**      LOT NO. **6364**      MAP REFERENCE **C**      LATITUDE **07 15 S**      LONGITUDE **112 45 E**  
 Approved For Release 2003/12/01 : CIA-RDP78-05867A000200730021-5

COUNTRY **INDONESIA**      ISLAND **JAVA**

AREA NO.	SUBJECT	SUBJECT	SUBJECT	SUBJECT	SUBJECT	SUBJECT	SUBJECT	SUBJECT
<b>33T</b>	<b>CLB</b>	<b>AKC</b>						
<b>SURABAJA</b>	<b>10</b>	<b>PASAR</b>	<b>18</b>	<b>BESAR</b>	<b>22</b>			
<b>TRITON</b>	<b>30</b>	<b>TRAMPARTI</b>	<b>36</b>					

STAT

STATINTI

DATE OF PHOTO	TYPE	QUALITY	CLASS	NO. OF CARB
	<b>4</b>	<b>2</b>	<b>4</b>	<b>2</b>

CLASSIFICATION **SECRET**

Approved For Release 2003/12/01 : CIA-RDP78-05867A000200730021-5

PHOTO NO. **310R25** | LOT NO. **1364** | MAP REFERENCE **C** | LATITUDE **07 15 S** | LONGITUDE **112 45 E**

Approved For Release 2003/12/01 : CIA-RDP78-05867A000200730021-5

COUNTRY **INDONESIA** | SUBJECT **JAVA**

AREA NO.	SUBJECT	SUBJECT	SUBJECT	SUBJECT	SUBJECT	SUBJECT	SUBJECT	SUBJECT
<b>33T</b>	<b>06B</b>	<b>HKC</b>						
<b>SURABAYA</b>	<b>STREET</b>			<b>TUNDJUNGERAN</b>				

STAT

STATINTI

DATE OF PHOTO	TYPE	QUALITY	CLASS	NO. OF COPIES
	<b>4</b>	<b>2</b>	<b>4</b>	<b>2</b>

Approved For Release 2003/12/01 : CIA-RDP78-05867A000200730021-5

**000**



PHOTO NO. 310826 LOT NO. L 264 MAP REFERENCE C LATITUDE 06 106 49E LONGITUDE 106 49E

COUNTRY INDONESIA PROVINCE JAWA

APPROVED FOR RELEASE 2003/12/01 : CIA-RDP78-05867A000200730021-5

AREA NO.	SUBJECT	SUBJECT	SUBJECT	SUBJECT	SUBJECT	SUBJECT	SUBJECT	SUBJECT
33T	026							
O	J	A	K	A	R	T	A	
O	P	P	I	N	G	C	E	N

STAT

STATINTI

DATE OF PHOTO	TYPE	QUALITY	CLASS	NO. OF COPIES
	4	2	4	1

APPROVED FOR RELEASE 2003/12/01 : CIA-RDP78-05867A000200730021-5

MICRO NO. **310827** LOT NO. **1-264** MAP REFERENCE **C** LATITUDE **06 10 S** LONGITUDE **106 49 E**  
 Approved For Release 2003/12/01 : CIA-RDP78-05867A000200730021-5

COUNTRY **INDONESIA** ISLAND **JAVA**

AREA NO	SUBJECT	SUBJECT	SUBJECT	SUBJECT	SUBJECT	SUBJECT	SUBJECT	SUBJECT
<b>33T</b>	<b>C36</b>							
<b>O J A K A R T A</b>								
<b>I N D E S</b>								

STAT

STATINTI

BASE OF PHOTO	TYPE	QUALITY	CLASS	NO. OF COPIES
	<b>4</b>	<b>2</b>	<b>4</b>	<b>1</b>

Approved For Release 2003/12/01 : CIA-RDP78-05867A000200730021-5

MICRO NO. **31082H**      LOT NO. **L-264**      MAP REFERENCE **NH 6**      LATITUDE **7 59 S**      LONGITUDE **112 38 E**

Approved For Release 2003/12/01 : CIA-RDP78-05867A000200730021-5

COUNTRY **INDONESIA**      AREA NO. **33T**      SUBJECT **C 04**      SUBJECT **JAVA**

AREA NO.	SUBJECT	SUBJECT	SUBJECT	SUBJECT	SUBJECT	SUBJECT	SUBJECT	SUBJECT
<b>33T</b>	<b>C 04</b>							
<b>M A L I N G</b>	<b>8</b>	<b>10</b>	<b>R</b>	<b>L A N</b>	<b>15</b>	<b>G A</b>	<b>20</b>	<b>U N</b>
<b>I V E R</b>	<b>25</b>	<b>S I T Y</b>	<b>30</b>		<b>35</b>			<b>40</b>
	<b>45</b>		<b>50</b>					

STAT

STATINTI

DATE OF PHOTO	TYPE	QUALITY	CLASS	NO. OF CARDS
	<b>4</b>	<b>2</b>	<b>4</b>	<b>1</b>

CLASSIFICATION **000**      Approved For Release 2003/12/01 : CIA-RDP78-05867A000200730021-5

PHOTO NO. 310829 LOT NO. L264 MAP REFERENCE NLS LATITUDE 7 59 S LONGITUDE 112 38 E

Approved For Release 2003/12/01 : CIA-RDP78-05867A000200730021-5

COUNTRY INDONESIA ISLAND JAWA

AREA NO	SUBJECT	SUBJECT	SUBJECT	SUBJECT	SUBJECT	SUBJECT	SUBJECT	SUBJECT	SUBJECT
33T	C46	AKQ							
M A L A N G			I N D E P E N D E N C E						
M O N U M E N T			R I E H T						
R A I L R O A D			S T A						

STAT

STATINTL

DATE OF PHOTO	TYPE	QUALITY	CLASS	NO. OF CARDS
	4	2	4	2

Approved For Release 2003/12/01 : CIA-RDP78-05867A000200730021-5

000

PHOTO NO. 310830

LOT NO. L264

MAP REFERENCE N18

LATITUDE 7 598

LONGITUDE 112 38E

COUNTRY INDONESIA PROVINCE Approved For Release 2003/12/01 : CIA-RDP78-05867A000200730021-5

AREA NO	SUBJECT	SUBJECT	SUBJECT	SUBJECT	SUBJECT	SUBJECT	SUBJECT	SUBJECT										
33T	C46	C106																
M	A	L	A	N	G	M	U	N	I	C	I	P	A	L	B	U		
I	L	D	I	N	G	A	L	O	N	A	L	O	N	B	U	H		
O	E	R	M	A	L	A	N	G										

INDEPENDENCE MONUMENT.

STAT

STATINTI

DATE OF PHOTO	TYPE	QUALITY	CLASS	NO. OF CARDS
	4	2	4	2

CLASSIFICATION O U Approved For Release 2003/12/01 : CIA-RDP78-05867A000200730021-5

FORM 174 USE PREVIOUS EDITIONS

PHOTO ANALYSIS REPORT

PROJECT NO. 310831 LOT NO. 1264 MAP REFERENCE C LATITUDE 06 24 107 LONGITUDE 36E

Approved For Release 2003/12/01 : CIA-RDP78-05867A000200730021-5

CDS-444 INDONEAIA JAWA

AREA NO	SUBJECT	SUBJECT	SUBJECT	SUBJECT	SUBJECT	SUBJECT	SUBJECT	SUBJECT									
33T	C28	C06															
B	A	N	D	U	N	D	W	E	S	T	D	J	A	W	A		
P	R	O	V	I	N	C	E	O	F	F	I	C	E	B	L	D	G

STAT

STATINTI

DATE OF PHOTO	TYPE	QUALITY	CLASS	NO. OF CARDS
	4	3	4	3

CLASSIFICATION O U O Approved For Release 2003/12/01 : CIA-RDP78-05867A000200730021-5

PHOTO NO. 310832      LOT NO. 1264      MAP REFERENCE C      LATITUDE 06 54 S      LONGITUDE 107 36 E

Approved For Release 2003/12/01 : CIA-RDP78-05867A000200730021-5

COUNTRY INDONESIA      REGION JAVA

AREA NO	SUBJECT	SUBJECT	SUBJECT	SUBJECT	SUBJECT	SUBJECT	SUBJECT	SUBJECT
33T	C16	A15						
B	A	N	D	U	N	Q	M	E
L	D	I	N	G			R	E
							K	A
							B	U
								I

STAT

STATINTI

DATE OF PHOTO	TYPE	QUALITY	CLASS	NO. OF CARDS
	4	2	4	2

Approved For Release 2003/12/01 : CIA-RDP78-05867A000200730021-5

PHOTO NO. 310833 LOT NO. 1264 MAP REFERENCE C LATITUDE 06 54.5 LONGITUDE 107 36E

Approved For Release 2003/12/01 : CIA-RDP78-05867A000200730021-5

COUNTRY INDONESIA SUBJECT JAVA

AREA NO	SUBJECT	SUBJECT	SUBJECT	SUBJECT	SUBJECT	SUBJECT	SUBJECT
33T	C28	C6B					
B	A	N	D	U	N	G	
D	I	N	G				

STAT

STATINTL

DATE OF PHOTO	TYPE	QUALITY	CLASS	NO. OF CARDS
	4	2	4	2

Approved For Release 2003/12/01 : CIA-RDP78-05867A000200730021-5



WORD NO. **310834**      LOT NO. **L 114**      MAP REFERENCE **C**      LATITUDE **7**      LONGITUDE **112 15**


Approved For Release 2003/12/01 : CIA-RDP78-05867A000200730021-5

AREA NO.	SUBJECT	SUBJECT	SUBJECT	SUBJECT	SUBJECT	SUBJECT	SUBJECT	SUBJECT
<b>33 T</b>	<b>C 16</b>							
<b>8</b>	<b>JIR A B A J A</b>			<b>10</b>	<b>M U N I C I P A L</b>	<b>18</b>		<b>20</b>
<b>B L D G</b>				<b>30</b>		<b>35</b>		<b>40</b>
				<b>45</b>				

STAT

STATINTI

DATE OF PHOTO	TYPE	QUALITY	CLASS	NO. OF CARDS
	<b>4</b>	<b>2</b>	<b>4</b>	<b>1</b>



CLASSIFICATION **SECRET** Approved For Release 2003/12/01 : CIA-RDP78-05867A000200730021-5

FORM NO. 310R35 LOT NO. L214 MAP REFERENCE C LATITUDE 7 LONGITUDE 154 112 45E

Approved For Release 2003/12/01 : CIA-RDP78-05867A000200730021-5

COUNTRY INDONESIA SUBJECTS UJVA

AREA NO	SUBJECT	SUBJECT	SUBJECT	SUBJECT	SUBJECT	SUBJECT	SUBJECT	SUBJECT
33T	C46							
S	U	B	A	B	A	B	A	B
E	N	T						

HERO MONUM

STAT

STATINTI

DATE OF PHOTO	TYPE	QUALITY	CLASS	NO. OF CARDS
	4	2	4	1

Approved For Release 2003/12/01 : CIA-RDP78-05867A000200730021-5

PHOTO NO. **310A36** LOT NO. **1-264** MAP REFERENCE **C** LATITUDE **7** LONGITUDE **154 112 45E**

Approved For Release 2003/12/01 : CIA-RDP78-05867A000200730021-5

COUNTRY **INDONESIA** SUBJECT **JAVA**

AREA NO.	SUBJECT	SUBJECT	SUBJECT	SUBJECT	SUBJECT	SUBJECT	SUBJECT	SUBJECT
<b>33T</b>	<b>036</b>							
<b>SURABAJA</b>								
<b>VER</b>								

STAT

STATINTI

DATE OF PHOTO	TYPE	QUALITY	CLASS	NO. OF CARDS
	<b>4</b>	<b>2</b>	<b>4</b>	<b>1</b>

Approved For Release 2003/12/01 : CIA-RDP78-05867A000200730021-5

**000**

PHOTO NO. 310837 LOT NO. 1214 MAP REFERENCE C LATITUDE 06 108 106 49 E LONGITUDE

Approved For Release 2003/12/01 : CIA-RDP78-05867A000200730021-5

AREA NO	SUBJECT	SUBJECT	SUBJECT	SUBJECT	SUBJECT	SUBJECT	SUBJECT
INDONESIA	C6B						
3 T							
DITUN							
ODJOPAIT							
TER							

STAT STATINTL

DATE OF PHOTO	TYPE	QUALITY	CLASS	NO. OF CARDS
	4	2	4	1

Approved For Release 2003/12/01 : CIA-RDP78-05867A000200730021-5