

REF ID NO. 311036    LOT NO. L-776    MAP REFERENCE C    LATITUDE 55 45 N    LONGITUDE 37 35 E

Approved For Release 2003/12/01 : CIA-RDP78-05867A000200730032-3

COUNTRY	USSR														
AREA NO	427 N	SUBJECT	AF-6	SUBJECT	AGZ	SUBJECT	ANB	SUBJECT		SUBJECT		SUBJECT		SUBJECT	
	M O S	C O W			C	10	10	10	10	10	10	10	10	10	10
	O R	@	A G R I C	U L T R A L	E X										
	H I B I T	I O N													

100 H.P GROUND PRESSURE NOT OVER 24 KG/CM<sup>2</sup>  
 DRAWER PULL 9.250 KG.

STATINTI

DATE OF PHOTO	TYPE	QUALITY	CLASS	NO. OF CARDS
July	5 2	12	2 4	3

Approved For Release 2003/12/01 : CIA-RDP78-05867A000200730032-3

PHOTO ANALYSIS REPORT

PHOTO NO. 311007 VOT NO. 776 MAP REFERENCE C LATITUDE 55° 45' N LONGITUDE 37.35 E

Approved For Release 2003/12/01 : CIA-RDP78-05867A000200730032-3

COUNTRY USSR  
 AREA NO. 427N  
 SUBJECTS: AF6, AG2, AHB  
 M O S C O W D E T - 2 5 0 D I E S  
 E L - E L E C T R A C T O R @ A G  
 R E X H I B I T I O N. ENGINE - 12 CYLINDERS, 300

H.P., 1500 R.P.M. GENERATOR 2250 H.P. TRANSMIT-  
 10N - PROGRESSIVE ELEC. SPEED - 2.2 - 12.5 KM/HR  
 3.5 - 19.5 KM/HR; WGT - 25 TONS; DRAWBAR 23 TONS

ELEC = ELECTRIC

AGR = AGRICULTURAL

STATINTL

DATE OF PHOTO	TYPE	QUANTITY	CLASS	NO. OF CARDS
JULY 57	4	2	4	3

CLASSIFICATION UNCLASSIFIED Approved For Release 2003/12/01 : CIA-RDP78-05867A000200730032-3

PHOTO ANALYSIS REPORT

PHOTO NO. 311800      LOT NO. 776      MAP REFERENCE C      LATITUDE 55 45N      LONGITUDE 37 35E  
 Approved For Release 2003/12/01 : CIA-RDP78-05867A000200730032-3

COUNTRY USSR  
 AREA NO. 427N      SUBJECT AFG TGF AHB  
 M O S C O W      D E T - 2 5 0      D I E X  
 E L - E C T R A C T O R      @ A G  
 R E X H I B I T I O N      FRONT.

STATINTI

DATE OF PHOTO	TYPE	QUALITY	CLASS	NO. OF CARDS
JULY 5 7	4	2	4	3
CLASSIFICATION	DUO		DE	

Approved For Release 2003/12/01 : CIA-RDP78-05867A000200730032-3

PHOTO ANALYSIS REPORT

PHOTO NO. 311000 LOT NO. 7-776 MAP REFERENCE C LATITUDE 55 45 N LONGITUDE 37 35 E  
 Approved For Release 2003/12/01 : CIA-RDP78-05867A000200730032-3

USSR									
AREA NO	SUBJECT	SUBJECT	SUBJECT	SUBJECT	SUBJECT	SUBJECT	SUBJECT	SUBJECT	SUBJECT
427N	AFG	AGZ	AHB						
M	O	S	C	O	W	D	E	T	-
E	L	-	E	L	E	C	T	R	A
R	E	K	H	I	B	I	T	I	D
									N.
									REAR.

STATINTI

DATE OF PHOTO	TYPE	QUALITY	CLASS	NO. OF CARDS
July	57	4	2	4
				3

Approved For Release 2003/12/01 : CIA-RDP78-05867A000200730032-3

PHOTO NO. 311050 LOT NO. 7-776 MAP REFERENCE C LATITUDE 55 45 N LONGITUDE 37 35 E  
 Approved For Release 2003/12/01 : CIA-RDP78-05867A000200730032-3

COUNTRY USSR  
 AREA NO 427N SUBJECT AFB SUBJECT AGZ SUBJECT AHB SUBJECT SUBJECT SUBJECT SUBJECT SUBJECT  
 M O S T C O W S P R O C E K E T R O  
 L L E R T T R A C K S O F D E T  
 - 2 5 0 T R A C T O R AT AGRICULTURAL EXHIBITION

STATINTI

DATE OF PHOTO	TYPE	QUANTITY	CLASS	NO. OF CARDS
July 57	2	2	4	3
CLASSIFICATION	DUO			

Approved For Release 2003/12/01 : CIA-RDP78-05867A000200730032-3

PHOTO NO. 311061 LOT NO. 2776 MAP REFERENCE C LATITUDE 55 45 N LONGITUDE 37 35 E

Approved For Release 2003/12/01 : CIA-RDP78-05867A000200730032-3

COUNTRY USSR  
 AREA NO 427 N  
 SUBJECT AFL AEZ AHB  
 M O F C O W C O N T R O L S O F  
 D E T - 2 S O D E F E L E C T  
 R I C T R A C T O R AT AGRICULTURAL EXHIBITION

STATINTL

DATE OF PHOTO	TYPE	QUALITY	CLASS	NO. OF CARDS
JULY 57	2	3	4	3

Approved For Release 2003/12/01 : CIA-RDP78-05867A000200730032-3

PHOTO NO. 3110  
 LOT NO. 776  
 MAP REFERENCE C  
 LATITUDE 55 45 N  
 LONGITUDE 37 35 E

Approved For Release 2003/12/01 : CIA-RDP78-05867A000200730032-3

COUNTRY USSR	SUBJECT AFG	SUBJECT AGZ	SUBJECT AHB	SUBJECT	SUBJECT	SUBJECT	SUBJECT	SUBJECT
AREA NO. 427 N	1 M O D E L	2 C O W	3 D I A G R A M	4 O F	5 P	6 T R I A C T O R	7 F L O W	8 O F
	9 D I A G R A M	10 O F	11 P	12 T R I A C T O R	13 F L O W	14 O F	15 D I A G R A M	16 O F
	17 P	18 T R I A C T O R	19 F L O W	20 O F	21 D I A G R A M	22 O F	23 P	24 T R I A C T O R

AT AGRICULTURAL EXHIBITION  
 FLOW IS FROM ENGINE THROUGH SPEED INCREASERS TO 2 MAIN & 2 SMALL GENERATORS THROUGH ELECTRIC MOTORS TO FINAL DRIVE.

STATINTI

DATE OF PHOTO	TYPE	QUALITY	CLASS	NO. OF CARDS
JULY 57	4	2	4	3

Approved For Release 2003/12/01 : CIA-RDP78-05867A000200730032-3

Approved For Release 2003/12/01 : CIA-RDP78-05867A000200730032-3

INDEX NO. 311843      LOT NO. L-776      MAP REFERENCE C      LATITUDE 55 45N      LONGITUDE 37 35E

COUNTRY USSR

AREA NO.	SUBJECT	SUBJECT	SUBJECT	SUBJECT	SUBJECT	SUBJECT	SUBJECT	SUBJECT
427N	AFLG	AGE	AKB					
M O F C O W			L O A D E R			M O D E L		
M 4	@		A G R I C U L T U R A L					E
X H I B I T I O N						ADAPTABLE TO TRACTOR		

DT-SV.

STATINTI

DATE OF PHOTO	TYPE	QUALITY	CLASS	NO. OF CARDS
July 57	4	2	4	3

Approved For Release 2003/12/01 : CIA-RDP78-05867A000200730032-3

PHOTO ANALYSIS REF



MICRO NO. **31106** LOT NO. **726** MAP REFERENCE **C** LATITUDE **55 45 N** LONGITUDE **37 35 E**  
 Approved For Release 2003/12/01 : CIA-RDP78-05867A000200730032-3

COUNTRY	<b>USSR</b>							
AREA NO.	SUBJECT	SUBJECT	SUBJECT	SUBJECT	SUBJECT	SUBJECT	SUBJECT	SUBJECT
<b>427 N</b>	<b>AF6</b>	<b>AGZ</b>	<b>AHB</b>					
<b>M O S C O W</b>			<b>L O A D</b>	<b>E R</b>	<b>M O D E L</b>			
<b>M 4</b>	<b>@</b>	<b>A G R I C U L T U R A L</b>						
<b>X H I B I T I O N</b>								

STATINTI

DATE OF MICRO	TYPE	QUALITY	CLASS	NO. OF CARDS
<b>JULY 52</b>	<b>4</b>	<b>2</b>	<b>8-3</b>	
CLASSIFICATION	<b>SECRET</b>			

Approved For Release 2003/12/01 : CIA-RDP78-05867A000200730032-3

PHOTO ANALYSIS REQ

Approved For Release 2003/12/01 : CIA-RDP78-05867A000200730032-3

PHOTO NO. 107045 LOT NO. 226 MAP REFERENCE C LATITUDE 55 45 N LONGITUDE 37 35 E

COUNTRY USSR PROVINCE

AREA NO.	SUBJECT	SUBJECT	SUBJECT	SUBJECT	SUBJECT	SUBJECT	SUBJECT	SUBJECT
427 N	AFL	AGZ	AMB.					
	M O B C O W		D A T A		B O A R D			
	F I L O F D E R		M O D E L		M Y			
					AT AGRICULTURAL EXHIBITION			

STATINTI

DATE OF PHOTO	TYPE	QUALITY	CLASS	NO. OF CARDS
JULY 72	4	2	4	3

Approved For Release 2003/12/01 : CIA-RDP78-05867A000200730032-3

PHOTO NO. **311020** LOT NO. **1-226** MAP REFERENCE **C** LATITUDE **55 45 N** LONGITUDE **37 35 E**  
 Approved For Release 2003/12/01 : CIA-RDP78-05867A000200730032-3

COUNTRY **USSR**

AREA NO.	SUBJECT	SUBJECT	SUBJECT	SUBJECT	SUBJECT	SUBJECT	SUBJECT	SUBJECT
<b>427 N</b>	<b>AF6</b>	<b>AGZ</b>	<b>AHB</b>	<b>AHH</b>				
<b>M O S C O W</b>			<b>B R U S H</b>				<b>C U T T E R</b>	<b>R</b>
<b>+ C O L L E C T O R</b>						<b>D 3 0 6 A</b>		<b>@</b>
<b>A G R I C U L T U R A L</b>		<b>S E X H</b>	<b>i B I T I O N</b>					

**AGR: AGRICULTURAL**

STATINTI

DATE OF PHOTO	TYPE	QUALITY	CLASS	NO. OF CARDS
<b>July 5 2</b>	<b>4</b>	<b>2</b>	<b>4</b>	<b>4</b>
<b>CLASSIFICATION</b>	<b>ORO</b>		<b>RU</b>	

Approved For Release 2003/12/01 : CIA-RDP78-05867A000200730032-3

Approved For Release 2003/12/01 : CIA-RDP78-05867A000200730032-3

PHOTO NO.	311027	LOT NO.	726	MAP REFERENCE	C	LATITUDE	55 45 N	LONGITUDE	37 35 E
COUNTRY	USSR								
AREA NO.	427N	SUBJECT	AFG	SUBJECT	AGZ	SUBJECT	AHB	SUBJECT	AHH
	M O S	C O W		D A T A		B O A R D			
	F	B R U S H		C U T T E R		+ C O L			
	L E C T O R			D 3 0 6 A		AT AGRICULTURE EXHIBITION			

STATINTI

DATE OF PHOTO	TYPE	QUALITY	CLASS	NO. OF COPIES
July 57	4	2	4	4

Approved For Release 2003/12/01 : CIA-RDP78-05867A000200730032-3

PHOTO ANALYSIS RE

Approved For Release 2003/12/01 : CIA-RDP78-05867A000200730032-3

INDEX NO.	311840	LOT NO.	4726	MAP REFERENCE		LATITUDE	55 45N	LONGITUDE	37 35E
COUNTRY	USSR								
AREA NO.	427N	SUBJECT	AF6	SUBJECT	AGZ	SUBJECT	AHB	SUBJECT	
	M O	2	C O W		10	C R A W L E R	13	D I E	24
	E L	22	T R A C T O R	30	T 3 8	33	@	A G R	40
	E X H I B I T I O N	45		50					

STATINTI

DATE OF PHOTO	TYPE	QUALITY	CLASS	NO. OF CARDS
July 57	1	2	4	3

Approved For Release 2003/12/01 : CIA-RDP78-05867A000200730032-3

PHOTO ANALYSIS REPORT

PHOTO NO. *112000* LOT NO. *4-276* MAP REFERENCE *C* LATITUDE *55 45N* LONGITUDE *37 35E*  
 Approved For Release 2003/12/01 : CIA-RDP78-05867A000200730032-3

COUNTRY *USSR*

AREA NO.	SUBJECT	SUBJECT	SUBJECT	SUBJECT	SUBJECT	SUBJECT	SUBJECT	SUBJECT
<i>427N</i>	<i>AFL</i>	<i>AGE</i>	<i>AHB</i>					
<i>MOSCOW</i>			<i>CRAWLER</i>				<i>DI</i>	<i>E</i>
<i>EL</i>	<i>TRACT</i>	<i>OR</i>	<i>I</i>	<i>38</i>	<i>@</i>		<i>AK</i>	
<i>EXHIBITION</i>								

STATINTI

DATE OF PHOTO	TYPE	QUALITY	CLASS	NO. OF CARDS
<i>JULY 57</i>	<i>1</i>	<i>2</i>	<i>4</i>	<i>3</i>

Approved For Release 2003/12/01 : CIA-RDP78-05867A000200730032-3

PHOTO ANALYSIS REF

PHOTO NO. 311050 LOT NO. 7-226 MAP REFERENCE C LATITUDE 45N 37 35E LONGITUDE  
 Approved For Release 2003/12/01 : CIA-RDP78-05867A000200730032-3

COUNTRY USSR

AREA NO.	SUBJECT	SUBJECT	SUBJECT	SUBJECT	SUBJECT	SUBJECT	SUBJECT	SUBJECT
427N	AF6	AGZ	AHB					
MOSCOW			DATA			BOARD		
F	ERAWLER		DIE			ELECTRA		
CTOR	T38					AT AGRICULTURAL EXHIBITION		

STATINTI

DATE OF PHOTO	TYPE	QUALITY	CLASS	NO. OF CARDS
July 57	1	2	4	3

Approved For Release 2003/12/01 : CIA-RDP78-05867A000200730032-3

PHOTO NO. 311857 | LOT NO. L660 A | MAP REFERENCE C | LATITUDE 35 11N | LONGITUDE 128 34 E

Approved For Release 2003/12/01 : CIA-RDP78-05867A000200730032-3

COUNTRY	KOREA								
AREA NO.	5266	SUBJECT	PHF	SUBJECT		SUBJECT		SUBJECT	
	M	A	B	A	N		T	H	E
	P	L	A	N	T				

KYONGSANG - NAMDO

10 THERMAL

16 POWER

STATINTI

STAT

DATE OF PHOTO	TYPE	QUALITY	CLASS	NO. OF CARDS
	4	2	4	1

Approved For Release 2003/12/01 : CIA-RDP78-05867A000200730032-3



PHOTO NO. 311852 LOT NO. 41600 MAP REFERENCE C LATITUDE 35 06 N LONGITUDE 129 03 E 9

Approved For Release 2003/12/01 : CIA-RDP78-05867A000200730032-3

COUNTRY KOREA SUBJECTS KYUNG/DOG N/HAUC

AREA NO.	SUBJECT	SUBJECT	SUBJECT	SUBJECT	SUBJECT	SUBJECT	SUBJECT	SUBJECT
326L	ALA	AKJ						
PUIK AN			10	D I E S E L	15	C O C O M O	20	
T I V E	25	U N L O A D E D	30		25	A T	40	W A T
E R F R O N T	45		50					

**STAT**

STATINTI

DATE OF PHOTO	TYPE	QUALITY	CLASS	NO. OF CASSES	NO.
	4	3	4	2	

Approved For Release 2003/12/01 : CIA-RDP78-05867A000200730032-3

CLASSIFICATION DUO

PHOTO NO. 311057 LOT NO. 160A MAP REFERENCE G LATTITUDE 35 06 N LONGITUDE 129 03 E  
 Approved For Release 2003/12/01 : CIA-RDP78-05867A000200730032-3

COUNTRY KOREA PROVINCE KYONGSANG - NAMDO  
 AREA NO 526L SUBJECT ALA SUBJECT AKS  
 P U S A N D I E S E L L O C O M O  
 T I V E S U N L O A D E D A T W A  
 T I E R F R O N T

STAT

STATINTI

DATE OF PHOTO	TYPE	QUALITY	CLASS	NO. OF CARDS
	4	2	4	2

Approved For Release 2003/12/01 : CIA-RDP78-05867A000200730032-3

PHOTO NO. 311R56 LOT NO. 1160A MAP REFERENCE C LATITUDE 35 06 N LONGITUDE 129 03 E

COUNTRY KOREA K: ONGBANG N: 1100

AREA NO.	SUBJECT	SUBJECT	SUBJECT	SUBJECT	SUBJECT	SUBJECT	SUBJECT
526L	FLA	AKC					
PUSAN			10	STREET	15	CAR	FR
OMUN	25	UN	30	LOAD	35	FEED	WR
TERFRONT	45		50				

STATINTI

STAT

DATE OF PHOTO	TYPE	QUALITY	CLASS	NO. OF CARDS
	4	2	4	2

CLASSIFICATION 000 Approved For Release 2003/12/01 : CIA-RDP78-05867A000200730032-3

PHOTO ANALYSIS REPORT

GPO 87081

FIGURE NO. 311855 LOT NO. L660A MAP REFERENCE C LATITUDE 35 58N LONGITUDE 127 56E

Approved For Release 2003/12/01 : CIA-RDP78-05867A000200730032-3

COUNTRY KOREA CHUNGCHONG - PUKTU

AREA NO. 226L	SUBJECT RDN	SUBJECT AFD					
CHUNG	JU	FER	T	L	I	Z	E
PLANT	UN	D	E	R	C	O	N
TILION							

STAT

STATINTI

DATE OF PHOTO	TYPE	QUALITY	CLASS	NO. OF CARDS
	4	2	4	2

CLASSIFICATION 000 Approved For Release 2003/12/01 : CIA-RDP78-05867A000200730032-3

PHOTO NO. 311856 LOT NO. 1660A MAP REFERENCE C LATITUDE 35 58N LONGITUDE 127 56E

Approved For Release 2003/12/01 : CIA-RDP78-05867A000200730032-3

COUNTRY KOREA CHUNGCHONG - PORTO

AREA NO	SUBJECT	SUBJECT	SUBJECT	SUBJECT	SUBJECT	SUBJECT	SUBJECT	SUBJECT
226L	ADN	AEP						
CHUN	GJU		10	FER	15	TIL	ZER	20
PLANT	25	UN	30	DER	35	CON	STRUC	40
TION	45		50					

STAT

STATINTI

DATE OF PHOTO	TYPE	QUALITY	CLASS	NO. OF CARDS
	4	2	4	2

Approved For Release 2003/12/01 : CIA-RDP78-05867A000200730032-3

PHOTO NO. 311857 LOT NO. 46607 MAP REFERENCE 35-58N 127-56E  
 Approved For Release 2003/12/01 : CIA-RDP78-05867A000200730032-3


COUNTRY KOREA PROVINCE CHUNGCHONG-PUKTO

AREA NO.	SUBJECT	SUBJECT	SUBJECT	SUBJECT	SUBJECT	SUBJECT	SUBJECT	SUBJECT
226L	ADN	AFD						
CHUNGJU			10	FERTILIZER	15			20
PLANT	25	UN	30	DER	35	CON	40	TRUC
TION	45		50					

STAT

STATINTI

DATE OF PHOTO	TYPE	QUALITY	CLASS	NO. OF CARDS
	4	2	4	2



CLASSIFICATION O U O Approved For Release 2003/12/01 : CIA-RDP78-05867A000200730032-3

PHOTO NO. 311658 APPROVED FOR RELEASE 2003/12/01 : CIA-RDP78-05867A000200730032-3


COUNTRY KOREA PROVINCE CHUNGCHONG - PUKTO

AREA NO	SUBJECT	SUBJECT	SUBJECT	SUBJECT	SUBJECT	SUBJECT	SUBJECT	SUBJECT
226L	BDN	AFD						
CHUNGJU			FERTILIZER					
PLANT		UNDER			CONSTRUCTION			
TION								

STAT

STATINTI

DATE OF PHOTO	TYPE	QUALITY	CLASS	NO. OF CARDS
	4	2	4	2



APPROVED FOR RELEASE 2003/12/01 : CIA-RDP78-05867A000200730032-3

PHOTO NO. **311858**      LGT NO. **4**      MAP REFERENCE **11 25 111 NE 11 11 11**      LATITUDE **9 15**      LONGITUDE **11 15**  
 Approved For Release 2003/12/01 : CIA-RDP78-05867A000200730032-3

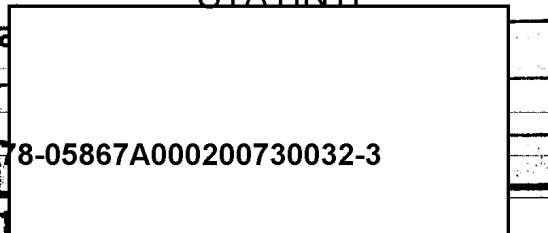
COUNTRY **NEPAL**

AREA NO.	SUBJECT	SUBJECT	SUBJECT	SUBJECT	SUBJECT	SUBJECT	SUBJECT	SUBJECT
<b>221 L</b>	<b>ADN</b>	<b>AFD</b>						
<b>1</b>	<b>5</b>	<b>10</b>	<b>F</b>	<b>E</b>	<b>R</b>	<b>T</b>	<b>I</b>	<b>L</b>
<b>22</b>	<b>23</b>	<b>24</b>	<b>25</b>	<b>26</b>	<b>27</b>	<b>28</b>	<b>29</b>	<b>30</b>
<b>P</b>	<b>L</b>	<b>A</b>	<b>N</b>	<b>T</b>	<b>U</b>	<b>N</b>	<b>O</b>	<b>F</b>
<b>43</b>								
<b>T</b>	<b>I</b>	<b>O</b>	<b>N</b>					

**STAT**

**STATINTI**

DATE OF PHOTO	TYPE	QUALITY	CLASS	NO. OF CARDS	SC
	<b>4</b>	<b>2</b>	<b>4</b>	<b>2</b>	



CLASSIFICATION **000**      Approved For Release 2003/12/01 : CIA-RDP78-05867A000200730032-3



PHOTO NO. **311860** Approved For Release 2003/12/01 : CIA-RDP78-05867A000200730032-3  
 LOT NO. **4609** MAP REFERENCE **35** LATITUDE **35 48 N** LONGITUDE **129 3 E**

COUNTRY **KOREA** PROVINCE **CHUNGCHONG - POKTO**

AREA NO	SUBJECT	SUBJECT	SUBJECT	SUBJECT	SUBJECT	SUBJECT	SUBJECT	SUBJECT
<b>2266</b>	<b>ADN</b>	<b>AFO</b>						
<b>C</b>	<b>H</b>	<b>U</b>	<b>N</b>	<b>G</b>	<b>J</b>	<b>U</b>	<b>F</b>	<b>E</b>
<b>P</b>	<b>L</b>	<b>A</b>	<b>N</b>	<b>T</b>	<b>U</b>	<b>N</b>	<b>C</b>	<b>O</b>
<b>T</b>	<b>I</b>	<b>O</b>	<b>N</b>				<b>S</b>	<b>T</b>
							<b>R</b>	<b>U</b>
							<b>C</b>	<b>O</b>
							<b>N</b>	<b>S</b>
							<b>T</b>	<b>R</b>
							<b>U</b>	<b>C</b>

**STAT**

**STATINTI**

DATE OF PHOTO	TYPE	QUALITY	CLASS	NO. OF CARDS	SOU
	<b>4</b>	<b>2</b>	<b>4</b>	<b>2</b>	




PHOTO NO. 311861 LOT NO. 1660A MAP REFERENCE C LATITUDE 35 58N LONGITUDE 127 56E  
 Approved For Release 2003/12/01 : CIA-RDP78-05867A000200730032-3

COUNTRY KOREA PROVINCE CHUNGCHONG - PUKTO

AREA NO	SUBJECT	SUBJECT	SUBJECT	SUBJECT	SUBJECT	SUBJECT	SUBJECT	SUBJECT
2266	ADN	AFD						
C	H	U	N	G	J	U	F	E
P	L	A	N	T	U	N	E	R
T	I	O	N				C	O
							N	S
							T	R
							U	C

STAT

STATINTI

SERIAL NO	DATE OF PHOTO	TYPE	QUALITY	CLASS	NO. OF CARDS
		4	2	4	2

CLASSIFICATION 000 Approved For Release 2003/12/01 : CIA-RDP78-05867A000200730032-3

PHOTO NO. 31196 LOT NO. 4464A MAP REFERENCE C LATITUDE 35 58N LONGITUDE 127 56E

COUNTRY KOREA CHUNGCHUNG - PUBLIC

AREA NO	SUBJECT	SUBJECT	SUBJECT	SUBJECT	SUBJECT	SUBJECT	SUBJECT	SUBJECT
226L	ADN	ADN						
	CHUN	UN	5	10	F	F	R	T
	PLANT	IND	25	30-	DEF	R	MON	8
	TION		45	50			T	R

STAT

STATINTI

DATE OF PHOTO	TYPE	QUALITY	CLASS	NO. OF CARDS	SOUR
	4	2	4	2	

CLASSIFICATION 000

PHOTO NO. 311867 LIST NO. L660A MAP REFERENCE C LATITUDE 38 06N LONGITUDE 127 43E

Approved For Release 2003/12/01 : CIA-RDP78-05867A000200730032-3

COUNTRY KOREA AREA NO. 616L SUBJECT AHJ

STAT SUBJECT SUBJECT SUBJECT SUBJECT SUBJECT SUBJECT SUBJECT  
 H' W A C H O N (N R) R E F E R V O I  
 R N O C O M P L E T E D L O C K  
 O F O A M.

STAT

STATINTI

DATE OF PHOTO	TYPE	QUALITY	CLASS	NO. OF CARDS
	4	2	4	2

Approved For Release 2003/12/01 : CIA-RDP78-05867A000200730032-3

CLASSIFICATION OVO

PHOTO NO. 311837 LOT NO. L660A MAP REFERENCE C LATITUDE 35 52N LONGITUDE 128 35E

COUNTRY KOREA Approved For Release 2003/12/01 : CIA-RDP78-05867A000200730032-3 SUBJECT SEOUL

AREA NO	SUBJECT	SUBJECT	SUBJECT	SUBJECT	SUBJECT	SUBJECT	SUBJECT	SUBJECT
816L	A42	AMV						
T A E G U	(N R)		10	O K P O	15	L R R I G	20	
A T I O N	D A M.		30		35		40	
			45					

STAT

STATINTI

DATE OF PHOTO	TYPE	QUALITY	CLASS	NO. OF CARDS
	4	2	4	2

CLASSIFICATION O U O Approved For Release 2003/12/01 : CIA-RDP78-05867A000200730032-3

PHOTO NO. 311667 LOT NO. 44608 MAP REFERENCE G LATTITUDE 37 34N LONGITUDE 127 00E  
 Approved For Release 2003/12/01 : CIA-RDP78-05867A000200730032-3

COUNTRY KOREA SUBJECT SEOUL

AREA NO.	SUBJECT	SUBJECT	SUBJECT	SUBJECT	SUBJECT	SUBJECT	SUBJECT	SUBJECT
816L	C24							
SE	OU	CH	AM	B	E	R	OF	CE
M	M	E	R	C	E	B	L	D

STAT

STATINTI

DATE OF PHOTO	TYPE	QUALITY	CLASS	NO. OF CARDS
	4	2	4	1

Approved For Release 2003/12/01 : CIA-RDP78-05867A000200730032-3

PHOTO NO 311633 ICT NO L660A MAP REFERENCE C LATITUDE 37 34 N LONGITUDE 127 00 E

Approved For Release 2003/12/01 : CIA-RDP78-05867A000200730032-3

COUNTRY KOREA SUBJECT FEOL

AREA NO 816L SUBJECT C24 AKC

8	F	O	U	L	10	H	W	A	11	8	H	I	N	20	D	E	P	T				
	25	ST	O	R	E	30	8	T	R	E	E	T	35	C	A	R		40	E			
	45	R	O	M		50	U															

STAT

STATINTI

DATE OF PHOTO	TYPE	QUALITY	CLASS	NO. OF CARDS
	4	2	4	2

CLASSIFICATION DUO Approved For Release 2003/12/01 : CIA-RDP78-05867A000200730032-3

PHOTO ID: 311837  
LOT NO: [blank]  
MAP REFERENCE: [blank]  
LATITUDE: 38° 13' 00" N  
LONGITUDE: 127° 30' 00" E

Approved For Release 2003/12/01 : CIA-RDP78-05867A000200730032-3

COUNTRY: KOREA  
PROVINCE: [blank]

AREA NO	SUBJECT	SUBJECT	SUBJECT	SUBJECT	SUBJECT	SUBJECT	SUBJECT	SUBJECT	SUBJECT						
816L	A21														
S	F	D	U	L	T	O	N	G	B	O	B	R	I	G	U
E	T	F	R	C	T	O	R	Y							

STAT

STATINTI

BASE OF PHOTO	TYPE	QUALITY	CLASS	NO. OF CARDS
	4	2	4	1

CLASSIFICATION: OVO

Approved For Release 2003/12/01 : CIA-RDP78-05867A000200730032-3



PHOTO NO. 311068 LOT NO. 4660 MAP REFERENCE 37 34N 127 00E  
 Approved For Release 2003/12/01 : CIA-RDP78-05867A000200730032-3

COUNTRY KOREA PROVINCE SEOUL

AREA NO	SUBJECT	SUBJECT	SUBJECT	SUBJECT	SUBJECT	SUBJECT	SUBJECT	SUBJECT
816L	AKU	C/S						
SEOUL			ASPHALT			HIGHWAY		
			UNDER			CONSTRUCTION		
						AROUND		SOUTH GATE

STAT

STATINTI

DATE OF PHOTO	TYPE	QUALITY	CLASS	NO. OF CARDS
	4	2	4	2

CLASSIFICATION 000

Approved For Release 2003/12/01 : CIA-RDP78-05867A000200730032-3

PHOTO NO. 311867 LOT NO. MAP REFERENCE LATITUDE 29°N 25' LONGITUDE 144°W  
 Approved For Release 2003/12/01 : CIA-RDP78-05867A000200730032-3

COUNTRY	PROVINCE	SUBJECT	SUBJECT	SUBJECT	SUBJECT	SUBJECT	SUBJECT	SUBJECT	SUBJECT
British Honduras		SE	CG 24	D 22	ALG				
		15	22	10				13	20
		22		20				25	40
		25		25					

STATINTI

DATE OF PHOTO	TYPE	QUALITY	CLASS	NO. OF CARDS

Approved For Release 2003/12/01 : CIA-RDP78-05867A000200730032-3

PHOTO NO. 311870 LOT NO. 327 MAP REFERENCE: 11/3 LATITUDE 17 19 N 89 04 W

Approved For Release 2003/12/01 : CIA-RDP78-05867A000200730032-3

COUNTRY British Honduras

AREA NO.	SUBJECT	SUBJECT	SUBJECT	SUBJECT	SUBJECT	SUBJECT	SUBJECT	SUBJECT
17A	CC	CH	CB	AL				
	C	A	E	O	10	B	A	I
	T	T	C	O	20			
	A	A	B	L	30			

STATINTI

DATE OF PHOTO	TYPE	QUALITY	CLASS	NO. OF CARDS
	4	1	4	3

Approved For Release 2003/12/01 : CIA-RDP78-05867A000200730032-3

PHOTO NO: 311871 LOT NO: 1-857 MAP REFERENCE: NIS LATITUDE: 44 50 N LONGITUDE: 13 50 E 514

COUNTRY: YUGOSLAVIA AREA NO: 280 M SUBJECT: ALA

APPROVED FOR RELEASE 2003/12/01 : CIA-RDP78-05867A000200730032-3

HRVATSKA

1	2	3	4	5	6	7	8	9	10	11	12	13	14	15	16	17	18	19	20	
P	U	L	A	S	K	E	T	C	H	O	F	P	O	R	T					
A	R	E	A	A	N	N	O	T	A	T	E	D								

KEY TO PHOTOS CIA 311872 THRU 311903

25X1

25X1A

DATE OF PHOTO	TYPE	QUALITY	CLASS	NO. OF CARDS
Oct-Nov 59	A	2	B 1	1

FORM NO 311872 LOT NO 1857 MAP REFERENCE NIS LATITUDE 44 50N LONGITUDE 13 50E  
Approved For Release 2003/12/01 : CIA-RDP78-05867A000200730032-3

YUGOSLAVIA HRVATSKA

AREA NO	SUBJECT	SUBJECT	SUBJECT	SUBJECT	SUBJECT	SUBJECT	SUBJECT
ABOM	D221	C42					
P	U	L	A	N	O	R	T
T	F	O	R	T	C	R	I
H							

10 NORTH WEST 15 COAST 20  
25 FORT CRISTO 30 BEACH 40  
45 50

(1)

KEYED TO SKETCH CIA 311871

25X1

25X1A

DATE OF PHOTO	TYPE	QUALITY	CLASS	NO. OF CARDS
Oct - Nov	57	4	1 B	2

CLASSIFICATION 5/

Approved For Release 2003/12/01 : CIA-RDP78-05867A000200730032-3

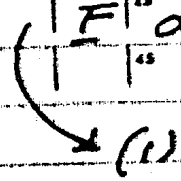
Approved For Release 2003/12/01 : CIA-RDP78-05867A000200730032-3

FORM NO. 17A 1964 REVISED EDITIONS

MAP REFERENCE: **ANS**      LATITUDE: **44 50N**      LONGITUDE: **13 50E**      817

COUNTRY: **YUGOSLAVIA**      PROVINCE: **HRVATSKA**

AREA NO	SUBJECT	SUBJECT	SUBJECT	SUBJECT	SUBJECT	SUBJECT	SUBJECT
<b>380M</b>	<b>DRR</b>	<b>C42</b>					
<b>P U L A</b>		<b>N O R T H W E S T</b>	<sup>10</sup>	<b>S T</b>	<sup>15</sup>	<b>C O M</b>	<sup>20</sup> <b>\$</b>
<b>T</b>	<sup>25</sup> <b>F O R T</b>	<b>C R I S T O</b>	<sup>30</sup>	<b>S T O</b>	<sup>35</sup>	<b>B E A C</b>	<sup>40</sup>
<b>H</b>			<sup>45</sup>				



**KEYPED TO SKETCH CIA 311871**

**25X1**

**25X1A**

DATE OF PHOTO	TYPE	QUALITY	CLASS	NO. OF CARDS
<b>Oct - 57</b>	<b>4</b>	<b>1</b>	<b>B</b>	<b>2</b>
<b>S/</b>				<b>1</b>

Approved For Release 2003/12/01 : CIA-RDP78-05867A000200730032-3

PHOTO NO. 311874 LOT NO. 6-857 MAP REFERENCE NIS LATITUDE 44 50 N 13 50 E

Approved For Release 2003/12/01 : CIA-RDP78-05867A000200730032-3

COUNTRY YUGOSLAVIA		SUBJECT HRVATSKA														
AREA NO. 880 M	SUBJECT DAB	SUBJECT CHAL	SUBJECT BRE	SUBJECT AAD	SUBJECT	SUBJECT	SUBJECT	SUBJECT	SUBJECT							
P	U	L	A	N	O	R	T	H	W	E	S	T	C	O	A	S
T	F	O	R	T	C	R	I	S	T	O	F	L	I	N		
T	M	I	N	E												

(1)

(2)

KEYED TO SKETCH CIA 311871

25X1

25X1A

DATE OF PHOTO	TYPE	QUALITY	CLASS	NO. OF CARDS
Oct-Nov	57	4	1 B	3

Approved For Release 2003/12/01 : CIA-RDP78-05867A000200730032-3

PHOTO NO. 311875 LOT NO. 1-857 MAP REFERENCE NIS 44 50N 13 50E LATITUDE LONGITUDE

Approved For Release 2003/12/01 : CIA-RDP78-05867A000200730032-3

COUNTRY YUGOSLAVIA HRVATSKA

AREA NO.	SUBJECT	SUBJECT	SUBJECT	SUBJECT	SUBJECT	SUBJECT	SUBJECT	SUBJECT
280 M	D22	C42	AA①					
P K L A		N O R T H W E S T				C O A		
T	F O R T	C R I S T O				F L I N		
T	(M I N E					(2)		

(1)

KEYED TO SKETCH CIA

25X1

25X1A

DATE OF PHOTO	TYPE	QUALITY	CLASS	NO. OF CARDS
Oct. 57	4	1	B	3

Approved For Release 2003/12/01 : CIA-RDP78-05867A000200730032-3

FORM NO. 174 USE PREVIOUS EDITIONS

PHOTO ANALYSIS REPORT



PHOTO NO: 311876 LOT NO: 1857 MAP REFERENCE: NIS LATITUDE: 44 50 N LONGITUDE: 15 50 E

CLASSIFICATION: YUGOSLAVIA SUBJECT: HRVATSKA

AREA NO: 280 M	SUBJECT: D22	SUBJECT: AAD	SUBJECT:	SUBJECT:	SUBJECT:	SUBJECT:	SUBJECT:	SUBJECT:
PULLA		N	O	R	T	H	W	E
T	L	I	N	E	F	L	I	N
E	A	C	H					

KEYED TO SKETCH CIA 31187

25X1

25X1A

DATE OF PHOTO	TYPE	QUALITY	CLASS	NO. OF CARDS
Oct - Nov	5 7 4	2	B	2

Approved For Release 2003/12/01 : CIA-RDP78-05867A000200730032-3

PHOTO ANALYSIS REPORT

INDEX NO. 311877 LOT NO. 1-857 MAP REFERENCE NIS LATITUDE 44 50N LONGITUDE 13 50E  
 COUNTRY YUGOSLAVIA HRVATSKA  
 Approved For Release 2003/12/01 : CIA-RDP78-05867A000200730032-3

AREA NO.	SUBJECT	SUBJECT	SUBJECT	SUBJECT	SUBJECT	SUBJECT	SUBJECT	SUBJECT
280M	D22	AA0	C68					
P U L A		N O R T H W E S T				C O A S T		
T L I N E		F L I N T				M I N E		B
E A C H						(3) VALMAGGIORE		

(21)  
 KEYED TO SKETCH CIA

25X1

25X1A

DATE OF PHOTO	TYPE	QUALITY	CLASS	NO. OF CARDS
Oct-Nov	57	4	1 B	3

Approved For Release 2003/12/01 : CIA-RDP78-05867A000200730032-3

Approved For Release 2003/12/01 : CIA-RDP78-05867A000200730032-3

PHOTO NO 311878 LOT NO 4857 MAP REFERENCE NIS LATITUDE 44 50N LONGITUDE 13 50E

COUNTRY YUGOSLAVIA AREA NO 2BOM SUBJECT C68 AAD D22

P U L A N O R T H W E S T C O A S T F L I N T M I N E B E A C H (3) VALMAGGIORE

(2)

KEYED TO SKETCH CIA

25X1

25X1A

DATE OF PHOTO	TYPE	QUALITY	CLASS	NO. OF CARDS
Oct-Nov	57	4	2 B	3

Approved For Release 2003/12/01 : CIA-RDP78-05867A000200730032-3

PHOTO NO. 311879 LOT NO. L-857 MAP REFERENCE N15 LATITUDE 44 50 N LONGITUDE 13 50 E

COUNTRY YUGOSLAVIA CROATIA

Approved For Release 2003/12/01 : CIA-RDP78-05867A000200730032-3

AREA NO	SUBJECT	SUBJECT	SUBJECT	SUBJECT	SUBJECT	SUBJECT	SUBJECT	SUBJECT
280 M	C68	D25						
P U L A		N O R T H	10	W E S T	15	C O A S T	20	
T	T O W N	25	H I L L	30	B E A C H	35		
		40						

(3) VALMAGGIORE (4) HILL (144 M)

KEYED TO SKETCH CIA

25X1

25X1A

DATE OF PHOTO	TYPE	QUALITY	CLASS	NO. OF CARDS
Oct-57	4	1	B	2

CLASSIFICATION S/ Approved For Release 2003/12/01 : CIA-RDP78-05867A000200730032-3

Approved For Release 2003/12/01 : CIA-RDP78-05867A000200730032-3

REF ID NO: 311800 LOT NO: 1-857 MAP REFERENCE: NIS LATITUDE: 44 50 N LONGITUDE: 13 50 E

COUNTRY: YUGOSLAVIA SUBJECT: HRVATSKA

AREA NO	SUBJECT	SUBJECT	SUBJECT	SUBJECT	SUBJECT	SUBJECT	SUBJECT	SUBJECT
280 M	DZ	CH						
P U L A		N O R T H	W E	\$	T	C O A	\$	
T L I N E		B E A C H			H I L L	\$		
F O R T								

(5) FORT GROSSO

KEYED TO SKETCH CIA

25X1

25X1A

DATE OF PHOTO	TYPE	QUALITY	CLASS	NO. OF CARDS
Oct. 57	4	1	B	2

Approved For Release 2003/12/01 : CIA-RDP78-05867A000200730032-3

PHOTO NO. 311881 (LOT NO.) L-857 MAP REFERENCE NIS LATITUDE 44 50N LONGITUDE 13 50E

Approved For Release 2003/12/01 : CIA-RDP78-05867A000200730032-3

COUNTRY YUGOSLAVIA HRVATSKA

AREA NO.	SUBJECT	SUBJECT	SUBJECT	SUBJECT	SUBJECT	SUBJECT	SUBJECT	SUBJECT
380M	D25	C42						
PULJA		N	10	ORT	H	W	E	15
T	15	L	20	I	N	E		20
F	45	O	50	R	T			45

(5) FORT GROSSO.  
 KEYED TO SKETCH CIA 311871.

25X1

25X1A

DATE OF PHOTO	TYPE	QUALITY	CLASS	NO. OF CARDS
Oct - 57	4	1	B	2

Approved For Release 2003/12/01 : CIA-RDP78-05867A000200730032-3

APPROVED FOR RELEASE 2003/12/01 : CIA-RDP78-05867A000200730032-3

FORM NO. 311882 LOT NO. 4857 MAP REFERENCE NIS LATITUDE 44 50N LONGITUDE 13 50E

COUNTRY YUGOSLAVIA		SUBJECT HRVATSKA					
AREA NO. 280 M	SUBJECT D2, 5	SUBJECT CH2	SUBJECT	SUBJECT	SUBJECT	SUBJECT	SUBJECT
P	U	L	A	N	O	R	T
T	L	I	N	B	E	A	C
F	O	R	T	H	I	L	L

(5) FORT GROSSO  
KEYED TO SKETCH CIA 311871

25X1

25X1A

DATE OF PHOTO	TYPE	QUALITY	CLASS	NO. OF CARDS
Oct- Nov	57	4	1 B	2
CLASSIFICATION S				

APPROVED FOR RELEASE 2003/12/01 : CIA-RDP78-05867A000200730032-3

PHOTO NO: 311883 LOT NO: 4-857 MAP REFERENCE: NIS LATITUDE: 44 50N LONGITUDE: 13 50E  
 Approved For Release 2003/12/01 : CIA-RDP78-05867A000200730032-3

COUNTRY: YUGOSLAVIA HRVATSKA

AREA NO	SUBJECT	SUBJECT	SUBJECT	SUBJECT	SUBJECT	SUBJECT	SUBJECT
280 M	D2.6	C42					
P	U	L	A	N	O	R	T
T	L	I	N	B	E	A	C
F	O	R	T				

(5) FORT GROSSO  
 KEYED TO SKETCH CIA 311871

25X1

25X1A

DATE OF PHOTO	TYPE	QUALITY	CLASS	NO. OF CARDS
Oct-57	4	1	B	2

Approved For Release 2003/12/01 : CIA-RDP78-05867A000200730032-3



PHOTO NO: 311884  
 LOT NO: L-857  
 MAP REFERENCE: N15  
 LATITUDE: 44 50N  
 LONGITUDE: 13 50E

Approved For Release 2003/12/01 : CIA-RDP78-05867A000200730032-3

COUNTRY: YUGOSLAVIA  
 AREA NO: 280M  
 SUBJECT: ALA C42 D22  
 SUBJECT: ~~HRVATSKA~~

P	U	L	A	N	O	R	T	H	W	E	S	T	C	O	A	S
T	L	I	N	E	H	I	L	L	W	A	R	E	H	O	U	
S	E															

(5) FORT GROSSO (6) POINT GROSSA (7)  
 WAREHOUSE OF RATNA MORNARICA (8) DOCK  
 WITH CRANE. KEYED TO SKETCH CIA 511871.

25X1

25X1A

DATE OF PHOTO	TYPE	QUALITY	CLASS	NO. OF CARDS
Oct-Nov	57	4	1 B	3
CLASSIFICATION	S			

Approved For Release 2003/12/01 : CIA-RDP78-05867A000200730032-3

Approved For Release 2003/12/04 : CIA-RDP78-05867A000200730032-3

PHOTO NO	311885	LCY NO.		MAP REFERENCE		LATITUDE	44 50 N	LONGITUDE	13 50 E
COUNTRY	YUGOSLAVIA		HRVATSKA						
AREA NO	280M	SUBJECT	ALB C42	D22					
	P U L A		N O R T H	W E S T				C O A S T	
	T L I N E		H I L L					W A R E H O U S E	
	\$ E								

(5) FORT GROSSO (6) POINT GROSSO (7) WAREHOUSE OF RATNA MORNARICA (8) DOCK WITH CRANE. KEYED TO SKETCH CIA

25X1

25X1A

DATE OF PHOTO	TYPE	QUALITY	CLASS	NO. OF CARDS
Oct 57	4	1	B	3
CLASSIFICATION	SECRET			

Approved For Release 2003/12/04 : CIA-RDP78-05867A000200730032-3

311886

LOT NO.

L-857

MAP REFERENCE

NIS

LATITUDE

44 50N

LONGITUDE

13 50E

Approved For Release 2003/12/01 : CIA-RDP78-05867A000200730032-3

AREA NO		SUBJECT		SUBJECT		SUBJECT		SUBJECT		SUBJECT	
380M		C42		ALBAT							
P	U	L	A	N	O	R	T	H	E	R	N
O	F	V	A	L	L	E	Z	O	N	C	H
N	O	T	A	T	E	D					

25X1A

(5) FORT GROSSO (6) POINT GROSSA (7) WAREHOUSE OF RATNA MORNARICA (8) DOCK WITH CRANE (9) VALLE ŽONČI (10) UNDERGROUND FUEL DEPOSIT - HIDDEN BY VEGETATION (11) SMALL HOLE (12) TWO HALF BURIED METAL TANKS CONTAINING

DATE OF PHOTO	ITEM	QUALITY	CLASS	NO. OF CARDS
28 Oct 57	4	1	B	3

Approved For Release 2003/12/01 : CIA-RDP78-05867A000200730032-3

PHOTO NO: 311887  
 COAST: YUGOSLAVIA  
 PROVINCE: HRVATSKA  
 MAP REFERENCE: NIS  
 LATITUDE: 44° 50' N  
 LONGITUDE: 13° 50' E  
 Approved For Release 2003/12/01 : CIA-RDP78-05867A000200730032-3

AREA NO	SUBJECT	SUBJECT	SUBJECT	SUBJECT	SUBJECT	SUBJECT	SUBJECT	SUBJECT
280M	CH	ALA	ADT					
PULA		N	O	R	T	H	E	R
OF	V	A	L	L	E	Z	O	N
N	O	T	A	T	E	D		
								25X1A

(5) FORT GROSSO (9) VALLE ZONCHI (10) UNDER-GROUND FUEL DEPOSIT - HIDDEN BY VEGETATION (11) SMALL MOLE (12) TWO HALF-BURIED METAL TANKS CONTAINING NAPHTHA AND BENZINE. (13) FUEL DEPOT. KEYED TO SKETCH CIA

DATE OF PHOTO	TYPE	QUALITY	CLASS	NO. OF CARDS
Feb 57	4	1	B	3

PHOTO NO. 311888 LIST NO. 1-857 MAP REFERENCE A15 LATITUDE 44 50N LONGITUDE 13 50E 7314

COUNTRY YUGOSLAVIA HRVATSKA

AREA NO	SUBJECT	SUBJECT	SUBJECT	SUBJECT	SUBJECT	SUBJECT	SUBJECT	SUBJECT
280M	ALA	ROT						
P	U	L	A	K	V	A	L	L
E	C	T	I	O	N	O	F	P
T	A	T	E	D				

(9) (11) SMALL MOLE (12) TWO HALF-BURIED METAL TANKS CONTAINING NAPHTHA AND BENZINE (13) FUEL DEPOT (A) UNDERGROUND TANKS (B) LODGING AND WAREHOUSES (C) FUEL MOLE KEYED TO SKETCH CIA

DATE OF PHOTO	TYPE	QUALITY	CLASS	NO. OF CARDS
Oct-57	4	25X1	B	2

Approved For Release 2003/12/01 : CIA-RDP78-05867A000200730032-3

PHOTO NO. 311889 | ICF NO. L-857 | MAP REFERENCE NIS | LATITUDE 44 50N | LONGITUDE 13 50E

Approved For Release 2003/12/01 : CIA-RDP78-05867A000200730032-3

COUNTRY YUGOSLAVIA | SUBJECT HRVATSKA

AREA NO. 380M | SUBJECT ALR | SUBJECT ROT

P	U	L	A	E	A	S	T	E	R	N	C	O	A	S	T
O	F	V	A	L	L	E	Z	O	N	C	H	I	A	N	N
O	T	A	T	E	D										

(9)

(11) SMALL MOLE (12) TWO HALF-BURIED METAL TANKS CONTAINING NAPHTHA AND BENZINE (13) FUEL DEPOT (A) UNDERGROUND TANKS (B) LODGINGS AND WAREHOUSES (C) FUEL MOLE (D) POTABLE WATER TANK. KEYED TO SKETCH CIA.

DATE OF PHOTO	TYPE	QUALITY	CLASS	NO. OF COPIES
Oct - 57	4	1	B	2

Approved For Release 2003/12/01 : CIA-RDP78-05867A000200730032-3

PHOTO NO: 311890 LOT NO: L-857 MAP REFERENCE: NIS LATITUDE: 44 50N LONGITUDE: 13 50E

Approved For Release 2003/12/01 : CIA-RDP78-05867A000200730032-3

COUNTRY: YUGOSLAVIA	HRVATSKA						
AREA REF: 280 M	SUBJECT: AON	SUBJECT: AL9	SUBJECT: 998	SUBJECT:	SUBJECT:	SUBJECT:	SUBJECT:
P U L A	E A S T	E R N	C O A S T				
O F	V A L L E Y	+	P O I N T				
N C H I							

25X1A

(12) TWO HALF-BURIED METAL TANKS CONTAINING NAPHTHA AND BENZINE (13) FUEL DEPOT (14) BATTERY + ANTENNA (ARROW) (15) POINT BONGHI; CEMENT BUNKER WITH FOUR VENT HOLES (16) SMALL CALIBER GUN BATTERY KEYED TO SKETCH CIA

CASE OR PHOTO	TYPE	QUALITY	CLASS	NO. OF CARDS
Oct-Nov	57	4	25X1 B	3

Approved For Release 2003/12/01 : CIA-RDP78-05867A000200730032-3

PHOTO NO: 311891    LOT NO: L-857    MAP REFERENCE: NIS    LATITUDE: 44 50 N 13 50 E

COUNTRY: YUGOSLAVIA    Approved For Release 2003/12/01 : CIA-RDP78-05867A000200730032-3

AREA NO	SUBJECT	SUBJECT	SUBJECT	SUBJECT	SUBJECT	SUBJECT	SUBJECT	SUBJECT							
280M	D22	D25													
P	U	L	A	(NR)	B	E	T	W	E	E	N				
N	T	E	O	N	C	H	I	T	P	O	I	N	T	M	O
N	U	M	E	N	T	I									

(16) WALL SURROUNDING RATNA MORNARICA.  
 KEYED TO SKETCH CIA

25X1

25X1A

DATE OF PHOTO	TYPE	QUALITY	CLASS	NO. OF CARDS
Oct - 57	4	1	B	2

CLASSIFICATION: 5/    Approved For Release 2003/12/01 : CIA-RDP78-05867A000200730032-3



PHOTO NO: 311892 LOT NO: 2850 MAP REFERENCE: 445 LATTITUDE: 44° 50' N LONGITUDE: 13° 50' E

COUNTRY: YUGOSLAVIA PROVINCE: HRVATSKA

AREA NO	SUBJECT	SUBJECT	SUBJECT	SUBJECT	SUBJECT	SUBJECT	SUBJECT	SUBJECT
290 M	ALA							
P	U	L	A	(	N	R)		
N	T	E	O	N	C	H	I	
N	U	M	E	N	T	I		

(16) WALL SURROUNDING RATNA MORNARICA  
 (17) SHELTERS (18) POINT MONUMENTI (19) DORMI-  
 TORIES OF SCHOOL. KEYED TO SKETCH CIA

25X1

25X1A

DATE OF PHOTO	TYPE	QUALITY	CLASS	NO. OF CARDS
Oct-Nov 57	+	1	B	1

PHOTO NO: 311893    LOT NO: 1-857    MAP REFERENCE: NIS    LATITUDE: 44 50N    LONGITUDE: 19 50E

Approved For Release 2003/12/01 : CIA-RDP78-05867A000200730032-3

COUNTRY: YUGOSLAVIA    ~~HRVATSKA~~

AREA NO	SUBJECT	SUBJECT	SUBJECT	SUBJECT	SUBJECT	SUBJECT	SUBJECT	SUBJECT							
280M	D2C	AL9													
P	U	L	A	W	E	S	T	E	R	N	C	O	A	S	T
O	F	S	A	N	A	N	D	R	E	A	I	S	L	A	N

(20) GUARD POST (21) HALF BURIED BUILDING OF RATNA MORNARICA (22) DOCK (23) BEACON ON SOUTHERN POINT OF ISLAND KEYED TO SKETCH CIA

25X1

25X1A

DATE OF PHOTO	TYPE	QUALITY	CLASS	NO. OF CARDS
Oct-74	57	4	1 B	2

Approved For Release 2003/12/01 : CIA-RDP78-05867A000200730032-3

PHOTO NO. 311334 | LOT NO. L-857 | MAP REFERENCE NIS | LATITUDE 44 50N | LONGITUDE 13 50E

Approved For Release 2003/12/01 : CIA-RDP78-05867A000200730032-3

AREA NO.	SUBJECT	SUBJECT	SUBJECT	SUBJECT	SUBJECT	SUBJECT	SUBJECT	SUBJECT
YUGOSLAVIA HRVATSKA	BO M	D2C	AL9					
P	U	L	A	W	E	S	T	E
O	F	E	A	N	A	N	D	R

KEYED TO SKETCH CIA \_\_\_\_\_

25X1A

25X1

DATE OF PHOTO	TYPE	QUALITY	CLASS	NO. OF CARDS
Oct- Nov	5 7	4	1 B	2

CLASSIFICATION S | Approved For Release 2003/12/01 : CIA-RDP78-05867A000200730032-3

PHOTO NO. 311895 LOT NO. L-857 MAP REFERENCE NIS LATITUDE 44 50N 13 50E

COUNTRY YUGOSLAVIA - CROATIA Approved For Release 2003/12/01 : CIA-RDP78-05867A000200730032-3

AREA NO	SUBJECT	SUBJECT	SUBJECT	SUBJECT	SUBJECT	SUBJECT	SUBJECT
280 M	D&C	AL9	ALA				
P U L A		W E S T E R N				" C O A S T	"
O F	" S A N	A N D R E A				" I S L A N D	"
A T	" L E F T						

(28) BEACON ON SOUTHERN POINT OF ISLAND  
KEYED TO SKETCH CIA

25X1

25X1A

DATE OF PHOTO	TYPE	QUALITY	CLASS	NO. OF CARDS
Oct - Nov 5 7	4	1	B	3

CLASSIFICATION S/ Approved For Release 2003/12/01 : CIA-RDP78-05867A000200730032-3

PHOTO NO: 311896 LOT NO: 101 MAP REFERENCE: NIS LATTITUDE: 44 50N LONGITUDE: 13 50E  
 Approved For Release 2003/12/01 : CIA-RDP78-05867A000200730032-3

COUNTRY: YUGOSLAVIA PROVINCE: HRVATSKA

AREA NO	SUBJECT	SUBJECT	SUBJECT	SUBJECT	SUBJECT	SUBJECT	SUBJECT
280M	DAC	AL9					
PULA							
OAST							
ISLAND							

SOUTHEASTERN C  
 OF BAN ANDREA T  
 (23) BEACON ON SOUTHERN  
 POINT (24) FUEL PIER. KEYED TO SKETCH  
 CIA

25X1 25X1A

DATE OF PHOTO	TYPE	QUALITY	CLASS	NO. OF CARDS
Oct. 57	4	1	B	2

PHOTO NO. 311897 LOT NO. 1857 MAP REFERENCE NIS LATITUDE 44 50N LONGITUDE 13 50E

Approved For Release 2003/12/01 : CIA-RDP78-05867A000200730032-3

COUNTRY YUGOSLAVIA AREA NO. HRVATSKA

FROM ALADON  
 P U L A S O U T H E A S T E R N C  
 O A S T O F S A N A N D R E A I  
 S L A N D

(24) FUEL PIER (25) FUEL OFFICE; GUARD  
 POST (27) WAREHOUSE. KEYED TO SKETCH  
 CIA

25X1

25X1A

DATE OF PHOTO	TYPE	QUALITY	CLASS	NO. OF CARDS
Oct. 57	4	1	B	2

Approved For Release 2003/12/01 : CIA-RDP78-05867A000200730032-3

CLASSIFICATION S/

PHOTO ANALYSIS REP

PHOTO NO. 311898 LICF NO. L-857 MAP REFERENCE NIS LATITUDE 44 50N 13 50E

Approved For Release 2003/12/01 : CIA-RDP78-05867A000200730032-3

COUNTRY YUGOSLAVIA AREA NO. 180M SUBJECT ALA AON

P	U	L	A	F	U	E	L	D	O	C	K	O	N	\$
A	N	A	N	D	R	E	A	I	S	L	A	N	D	A
N	O	T	A	T	E	D								

(24) FUEL PIER (25) FUEL OFFICE; GUARD POST (26) FUEL DEPOSIT IN OPEN. KEYED TO SKETCH CIA

25X1

25X1A

DATE OF PHOTO	TYPE	QUALITY	CLASS	NO. OF CARDS
Oct-Nov	574	1	B	2

Approved For Release 2003/12/01 : CIA-RDP78-05867A000200730032-3

PHOTO NO: 311899 LIST NO: 1-257 MAP REFERENCE: NIS LATITUDE: 44 50N LONGITUDE: 13 50E  
 Approved For Release 2003/12/01 : CIA-RDP78-05867A000200730032-3

COUNTRY: YUGOSLAVIA SUBJECT: HRVATSKA

AREA NO: 280 M SUBJECT: ALA AON D2C  
 P U L A S A N A N D R E A I S L  
 A N D A T R I G H T A N N O T A  
 T E D

(24) FUEL PIER (25) FUEL OFFICE; GUARD POST (26) FUEL DEPOSIT IN OPEN (27) WAREHOUSE. KEYED TO SKETCH CIA

25X1

25X1A

DATE OF PHOTO	TYPE	QUALITY	CLASS	NO. OF CARDS
Oct- Nov	5 7 4	2	B	3

Approved For Release 2003/12/01 : CIA-RDP78-05867A000200730032-3

PHOTO ANALYSIS REPORT



PHOTO NO: 311900 LOT NO: L-857 MAP REFERENCE: NIS LATITUDE: 44 50N LONGITUDE: 13 50E

Approved For Release 2003/12/01 : CIA-RDP78-05867A000200730032-3

COUNTRY: YUGOSLAVIA HRVATSKA

AREA NO	SUBJECT	SUBJECT	SUBJECT	SUBJECT	SUBJECT	SUBJECT	SUBJECT	SUBJECT
280M	ALA	998						
PULA								
ORT								

FISELLA [SIC: ITALIAN] (?) BATTERY  
 COMPOSED OF 7 GUNS (NOT CONFIRMED BY SOURCE)  
 KEYED TO SKETCH CIA

25X1A

DATE OF PHOTO	TYPE	QUALITY	CLASS	NO. OF CARDS
Oct-57	4	2	B	2

Approved For Release 2003/12/01 : CIA-RDP78-05867A000200730032-3

PHOTO ANALYSIS REP

PHOTO NO. **311901** SUBJECT NO. **1-857** MAP REFERENCE **NIS** LATITUDE **44 50N** LONGITUDE **13 50E**

Approved For Release 2003/12/01 : CIA-RDP78-05867A000200730032-3

COUNTRY <b>YUGOSLAVIA</b>		SUBJECT <b>HRVATSKA</b>					
AREA NO <b>280M</b>	SUBJECT <b>96T</b>	SUBJECT <b>967</b>	SUBJECT	SUBJECT	SUBJECT	SUBJECT	SUBJECT
<b>P</b>	<b>U</b>	<b>L</b>	<b>A</b>	<b>C</b>	<b>O</b>	<b>A</b>	<b>S</b>
<b>O</b>	<b>R</b>	<b>T</b>	<b>A</b>	<b>R</b>	<b>E</b>	<b>A</b>	<b>A</b>
							<b>N</b>
							<b>O</b>
							<b>T</b>
							<b>A</b>
							<b>T</b>
							<b>E</b>
							<b>D</b>

25X1A

**(28) FISSELLA [SIC: ITALIAN] (A) BUILDINGS**  
**CONNECTED WITH TORPEDO\$ + TORPEDO-BOAT\$**  
**(B) MOLE (C) COMPRESSER WORKSHOP (D) TORPEDO**  
**WORKSHOP (E) BARRACKS OF MARINE ENGINEER\$**  
**KEYED TO SKETCH CIA**

DATE OF PHOTO	TYPE	QUALITY	CLASS	NO. OF CARDS
<b>Oct. 57</b>	<b>4</b>	<b>2</b>	<b>B</b>	<b>2</b>
	<b>25X1</b>			

Approved For Release 2003/12/01 : CIA-RDP78-05867A000200730032-3

FORM NO. 174 USE PREVIOUS EDITIONS  
**PHOTO ANALYSIS REPORT**

FIG. NO.	311902	LCIF NO.	L-857	MAP REFERENCE	NIS	LATITUDE	44 50 N	13 50 E
COUNTRY	YUGOSLAVIA		HRVATSKA					
AREA NO.	280M	SUBJECT	967	SUBJECT	96J			
PULA		COASTLINE		OF		PORT AREA		ANNOTATED
								25X1A

Approved For Release 2003/12/01 : CIA-RDP78-05867A000200730032-3

(28) FISSELLA [SIC: ITALIAN] (A) BUILDINGS  
 CONNECTED WITH TORPEDO & TORPEDO-BOATS  
 (B) MOLE (C) COMPRESSOR WORKSHOP (D) TORPEDO  
 WORKSHOP (E) BARRACKS OF MARINE ENGINEERS  
 KEYED TO SKETCH CIA

DATE OF PHOTO	TYPE	QUALITY	CLASS	NO. OF CARDS
Oct-57	4	2	B	2

Approved For Release 2003/12/01 : CIA-RDP78-05867A000200730032-3

PHOTO NO. 311903    U.F. NO. L-857    MAP REFERENCE NIS    LATITUDE 44 50N    LONGITUDE 13 50E

Approved For Release 2003/12/01 : CIA-RDP78-05867A000200730032-3

COUNTRY YUGOSLAVIA    HRVATSKA

AREA NO.	SUBJECT	SUBJECT	SUBJECT	SUBJECT	SUBJECT	SUBJECT	SUBJECT	SUBJECT
880M	ALA							
PULM								
ORT								

COASTLINE OF P  
AREA ANNOTATED

FISSELLA [sic: ITALIAN] (B) MOLE  
KEYED TO SKETCH CIA 311871

25X1A

DATE OF PHOTO	TYPE	QUALITY	CLASS	NO. OF CARDS
Oct-Nov	57	4	2	B 1

CLASSIFICATION S

Approved For Release 2003/12/01 : CIA-RDP78-05867A000200730032-3

PHOTO ANALYSIS REP

PHOTO NO: 311904    EST NO: L-857    MAP REFERENCE: C    LATITUDE: 45 13 N    LONGITUDE: 13 37 E

Approved For Release 2003/12/01 : CIA-RDP78-05867A000200730032-3

COUNTRY: YUGOSLAVIA    HRVATSKA  
 AREA NO: 280M    SUBJECT: 9CP    D20  
 PARENZO (NR)    COASTLINE  
 E IN BG    LANDING CRAFT  
 FT IN FG

(A) TWIN HULLED LANDING-CRAFT ARMED WITH MEDIUM CALIBER GUN ON BOW AND TWO MACHINE GUNS ON DECK.

25X1A

DATE OF PHOTO	TYPE	QUALITY	CLASS	NO. OF CARDS
Oct-7 Nov	57	4	B	2

Approved For Release 2003/12/01 : CIA-RDP78-05867A000200730032-3

PHOTO ANALYSIS REP

PHOTO NO.

311905

GRID NO.

MAP REFERENCE

LATITUDE

LONGITUDE

Approved For Release 2003/12/01 : CIA-RDP78-05867A000200730032-3

COUNTRY

YUGOSLAVIA

PROVINCE

HRVATSKA

AREA NO.

280M

SUBJECT

9CP

SUBJECT

D20

SUBJECT

(N<sup>10</sup>R)

SUBJECT

SUBJECT

COA<sup>11</sup>

SUBJECT

SUBJECT

ST<sup>12</sup>

SUBJECT

LI<sup>13</sup>N

PAREN<sup>14</sup>

ZE<sup>15</sup>

O

B<sup>16</sup>

G

LAN<sup>17</sup>

D<sup>18</sup>

ING<sup>19</sup>

CR<sup>20</sup>

A

E

I<sup>21</sup>

N

B<sup>22</sup>

G

L<sup>23</sup>

A<sup>24</sup>

N<sup>25</sup>

D<sup>26</sup>

I<sup>27</sup>

N<sup>28</sup>

FT

I<sup>29</sup>

N

F<sup>30</sup>

G

L<sup>31</sup>

A<sup>32</sup>

N<sup>33</sup>

D<sup>34</sup>

I<sup>35</sup>

N<sup>36</sup>

TWIN HULLED

25X1A

DATE OF PHOTO

TYPE

QUALITY

CLASS

NO. OF CARDS

Oct-57

57

4

2

B

2

Approved For Release 2003/12/01 : CIA-RDP78-05867A000200730032-3

25X

AK

PHOTO ANALYSIS REPORT

PHOTO NO: 311906 LOT NO: 857 MAP REFERENCE: C LATITUDE: 45 15N LONGITUDE: 13 37E  
 Approved For Release 2003/12/01 : CIA-RDP78-05867A000200730032-3

COUNTRY: YUGOSLAVIA HRVATSKA  
 AREA NO: 280M SUBJECT: 9CP DAD  
 PARENZO (NR) COASTLINE  
 E IN B G LANDING CRAFT  
 FT IN FG

(B) TWIN HULLED LANDING CRAFT ARMED WITH FOUR SMALL CALIBER GUNS AND TWO MACHINE GUNS ON DECK.

25X1A

DATE OF PHOTO	TYPE	QUALITY	CLASS	NO. OF CARDS
Oct - Nov 57	4	2	B	2

CLASSIFICATION: S  
 FORM NO. 74 USE PREVIOUS EDITIONS

Approved For Release 2003/12/01 : CIA-RDP78-05867A000200730032-3

PHOTO ANALYSIS REP

PHOTO NO 311907 LOT NO L-857 MAP REFERENCE C LATITUDE 45 13N 13 37E

COUNTRY YUGOSLAVIA CROATIA Approved For Release 2003/12/01 : CIA-RDP78-05867A000200730032-3

AREA NO 280M SUBJECT 9CP D20  
 PARENZO (NR) COASTLINE  
 E IN B G LANDING CR  
 FT IN FG

(B) TWIN HULLED LANDING CRAFT ARMED WITH FOUR SMALL CALIBER GUNS AND TWO MACHINE GUNS ON DECK.

25X1A

DATE OF PHOTO	TYPE	QUALITY	CLASS	NO. OF CARDS
Oct- Nov	57	4	B	2

CLASSIFICATION 3/1 Approved For Release 2003/12/01 : CIA-RDP78-05867A000200730032-3

PHOTO ANALYSIS REP



PHOTO NO: 311908      OF NO: L-857      MAP REFERENCE: C      LATITUDE: 45 13N      LONGITUDE: 13 37E

Approved For Release 2003/12/01 : CIA-RDP78-05867A000200730032-3

COUNTRY: YUGOSLAVIA      PROVINCE: HRVATSKA  
 AREA NO: 280M      SUBJECT: 9CP D20  
 P A R E N Z O (N R)      C O A S T L I N  
 E I N B G      L A N D I N G C R A  
 F T I N F G

(B) LANDING CRAFT ARMED WITH FOUR SMALL CALIBER GUNS AND TWO MACHINE GUNS.

25X1A

DATE OF PHOTO	TYPE	QUALITY	CLASS	NO. OF CARDS
Oct - 57	4	2	B	2

CLASSIFICATION: S/      25X      Approved For Release 2003/12/01 : CIA-RDP78-05867A000200730032-3

PHOTO NO: 311909  
 LOT NO: 4-857  
 MAP REFERENCE: C  
 LATITUDE: 45 13N  
 LONGITUDE: 13 37E

COUNTRY: YUGOSLAVIA  
 HRVATSKA

SUBJECT	SUBJECT	SUBJECT	SUBJECT	SUBJECT	SUBJECT	SUBJECT	SUBJECT
280 M	90 P	D20					
P	A	R	E	N	Z	O	(NR)
E	I	N	B	G	L	A	N
F	T	I	N	F	G		

(A) LANDING CRAFT ARMED WITH ONE MEDIUM CALIBER GUN AND TWO MACHINE GUNS  
 (B) LANDING CRAFT ARMED WITH FOUR SMALL CALIBER GUNS AND TWO MACHINE GUNS.

DATE OF PHOTO	TYPE	QUALITY	CLASS	NO. OF CARDS
Oct - 57	4	25X1 2	B	2

PHOTO NO. 311910 LOT NO. 1-857 MAP REFERENCE NIS 43 LATITUDE 44N 15 LONGITUDE 53E

Approved For Release 2003/12/01 : CIA-RDP78-05867A000200730032-3

COUNTRY YUGOSLAVIA HRVATSKA

AREA NO	SUBJECT	SUBJECT	SUBJECT	SUBJECT	SUBJECT	SUBJECT	SUBJECT	SUBJECT
280M	ALMA ALY							
SIBENIK				10 PARTIAL			20 VIE	
W OF	22 PORT			35 AREA			40 TANK	
ER				50				

TANKER "P. N. 06" AT LEFT.

25X1A

25X1

DATE OF PHOTO	TYPE	QUALITY	CLASS	NO. OF CARDS
Oct-Nov	57	4	1 B	2

Approved For Release 2003/12/01 : CIA-RDP78-05867A000200730032-3

PHOTO ANALYSIS REP

PHOTO NO 311911      LOT NO L-857      MAP REFERENCE NIS      LATITUDE 43 44N 15 53E

Approved For Release 2003/12/01 : CIA-RDP78-05867A000200730032-3

COUNTRY YUGOSLAVIA      AREA NO 280M ALA AL4

S	I	B	E	N	I	K	P	A	R	T	I	A	L	V	I	E
W	O	F	P	O	R	T	A	R	E	A	T	A	N	K		
E	R															

TANKER "P. N. 06" AT RIGHT.

25X1

25X1A

DATE OF PHOTO	TYPE	QUALITY	CLASS	NO. OF CARDS
Oct - 57	4	1	B	2

Approved For Release 2003/12/01 : CIA-RDP78-05867A000200730032-3

PHOTO NO: 311912 ICI NO: L-857 MAP REFERENCE: NIS LATITUDE: 43 44N LONGITUDE: 15 53E

Approved For Release 2003/12/01 : CIA-RDP78-05867A000200730032-3

COUNTRY: YUGOSLAVIA SUBJECT: HRVATSKA

AREA NO	SUBJECT	SUBJECT	SUBJECT	SUBJECT	SUBJECT	SUBJECT	SUBJECT
280M	ALA	C42	D2W				
	10	ENTRANCE	TO				
	15	CHANNEL					
	20						
	25						
	30						
	35						
	40						

(A) LOOK-OUT STATION.

25X1

25X1A

DATE OF PHOTO	TYPE	QUALITY	CLASS	NO. OF CARDS
Oct 57	4	1	B	3

Approved For Release 2003/12/01 : CIA-RDP78-05867A000200730032-3

ORIG NO 311913 LOT NO L-857 MAP REFERENCE NIS LATITUDE 43 44N 15 53E

Approved For Release 2003/12/04 : CIA-RDP78-05867A000200730032-3

COUNTRY YUGOSLAVIA PROVINCE HRVATSKA

AREA NO	SUBJECT	SUBJECT	SUBJECT	SUBJECT	SUBJECT	SUBJECT	SUBJECT
180M	ALA C42	DRW					
\$	I B E N I K		E N T R A N C E				T O
	S A N	A N T O N I O					C H A N N E L
	[ F O R T ]						

(A) SAN NICOLA FORT (B) POINT SENISNA

25X1A

DATE OF PHOTO	TYPE	QUALITY	CLASS	NO. OF CARDS
Oct-Nov	57	4	25X1	B 3

CLASSIFICATION S Approved For Release 2003/12/04 : CIA-RDP78-05867A000200730032-3

REF ID NO. **311914** | LIT NO. **L-562** | MAP REFERENCE **C** | LATITUDE **55 45 N** | LONGITUDE **37 35 E**

Approved For Release 2003/12/01 : CIA-RDP78-05867A000200730032-3  
 USSR / N. EUROPEAN RIFIR / MOSCOW OBLAST

AREA NO	SUBJECT	SUBJECT	SUBJECT	SUBJECT	SUBJECT	SUBJECT	SUBJECT	SUBJECT
27N	AM9	C62						

M O B C O W A R O T A T I N G A N I  
 E N N A E B T , M A T E D T O B E  
 6 0 - 1 4 M G C B ; 5 ELEMENTS, LENGTH  
 OF INDIVIDUAL ELEMENTS, 3-4 FEET; AND BOOM LENGTH ABOUT  
 20 FEET. LOCATED ON BUILDING ABOUT TWO BLOCKS EAST OF  
 USSR MINISTRY OF FOREIGN AFFAIRS BUILDING.

RADIO STATINTI

DATE OF PHOTO	TYPE	QUALITY	CLASS	NO. OF CARDS
SUMMER 57	4	2	4	2

Approved For Release 2003/12/01 : CIA-RDP78-05867A000200730032-3

PHOTO NO. **311915** LOT NO. **1-562** MAP REFERENCE **C** LATITUDE **55 45 N** LONGITUDE **31 52 E**

Approved For Release 2003/12/01 : CIA-RDP78-05867A000200730032-3

USSR / NEUROPEAN R. / MOSCOW DISTRICT									
AREA NO	SUBJECT	SUBJECT	SUBJECT	SUBJECT	SUBJECT	SUBJECT	SUBJECT	SUBJECT	SUBJECT
27N	AM9	AMH							
M	O	C	A	W	A	N	T	E	N
R	U	N	D	E	R	C	O	N	S
A	N	R	U	N	I	V			

SEEN EN ROUTE TO MOSCOW STATE UNIVERSITY APPROXIMATELY 1/4 MILE FROM SKI JUMP.

STATINTI

DATE OF PHOTO	TYPE	QUALITY	CLASS	NO. OF CARDS
SEPT 5 7	4	2	4	2

Approved For Release 2003/12/01 : CIA-RDP78-05867A000200730032-3



PHOTO NO. 31101A LOT NO. 1-562 MAP REFERENCE C LATITUDE 55 45 N 37 35 E

Approved For Release 2003/12/01 : CIA-RDP78-05867A000200730032-3

USSR/N. EUROPEAN RSFSR/ MOSCOW OBLAST

AREA NO	27N	SUBJECT	C62	SUBJECT	D36	SUBJECT	C2C	SUBJECT		SUBJECT		SUBJECT		SUBJECT	
	M	Q	φ	C	Q	W	C	I	T	Y	F	R	Q	M	M
	φ	C	Q	W	Q	T	A	T	E	U	N	I	V	E	R
	Y.	A			R	F	3								

CIA

AND

STADIUM IN MIDGROUND. PART

STATINTI

DATE OF PHOTO	TYPE	QUALITY	CLASS	NO. OF CARDS
SUMMER	5	7	4	2
				4
				3

Approved For Release 2003/12/01 : CIA-RDP78-05867A000200730032-3

PHOTO ANALYSIS REPORT

PHOTO NO. **311917**    UCI NO. **L-562**    MAP REFERENCE **C**    LATITUDE **55 45 N 37 35 E**

Approved For Release 2003/12/01 : CIA-RDP78-05867A000200730032-3

COUNTRY **USSR/N. EUROPEAN R.F.S.R./MOSCOW OBLAST**

AREA NO.	SUBJECT	SUBJECT	SUBJECT	SUBJECT	SUBJECT	SUBJECT	SUBJECT
<b>27N</b>	<b>C62</b>	<b>D36</b>	<b>C2C</b>				
<b>M O</b>	<b>φ</b>	<b>C</b>	<b>Q</b>	<b>W</b>	<b>[CITY]</b>	<b>F R O M</b>	<b>M O</b>
<b>φ</b>	<b>C</b>	<b>Q</b>	<b>N</b>	<b>φ</b>	<b>T A T E</b>	<b>U N I V E R S I T</b>	<b>φ</b>
<b>Y. A</b>	<b>2</b>	<b>Q</b>	<b>F</b>	<b>3</b>		<b>PART SERIES. SEE</b>	

CIA  
↓

AND

STADIUM IN MIDGROUND. PART

STATINTI

DATE OF PHOTO	TYPE	QUALITY	CLASS	NO. OF CARDS
<b>SUMMER</b>	<b>S 7</b>	<b>4</b>	<b>2</b>	<b>4 3</b>

Approved For Release 2003/12/01 : CIA-RDP78-05867A000200730032-3

PHOTO ANALYSIS REPORT

PHOTO NO. 311918 LOT NO. L-562 MAP REFERENCE C LATITUDE 53 45 N LONGITUDE 37 30 E

COUNTRY USSR / N. EUROPEAN REF. DIVISION OF CIA

AREA NO	SUBJECT	SUBJECT	SUBJECT	SUBJECT	SUBJECT	SUBJECT	SUBJECT
27N	C62	D36	C2C				
M I L I T A R Y							
S C A H							
Y. A							

CIA AND

STADIUM IN MIDGROUND. PAINT STATINTI

DATE OF PHOTO	TYPE	QUALITY	CLASS	NO. OF CARDS
SUMMER 57	4	20	4	3

APPROVED FOR RELEASE 2003/12/01 : CIA-RDP78-05867A000200730032-3

PHOTO NO. 311919      LOT NO. 562      MAP REFERENCE C      ALTITUDE 55 45 N      LONGITUDE 37 35 E

Approved For Release 2003/12/01 : CIA-RDP78-05867A000200730032-3

CLASSIFICATION: UNCLASSIFIED  
 AREA NO: 27N      SUBJECT: C62  
 SUBJECT: M O S C O W      SUBJECT: P A R T      SUBJECT: Q F      SUBJECT: C I T      SUBJECT: U  
 SUBJECT: F R O M      SUBJECT: M O S C O W      SUBJECT: S T A T E      SUBJECT: U  
 SUBJECT: N I V E R S I T Y      SUBJECT: SKI JUMP IN FOREGROUND

STATINTI

DATE OF PHOTO	TYPE	QUALITY	CLASS	NO. OF CARDS
SUMMER	574	2	4	1

Approved For Release 2003/12/01 : CIA-RDP78-05867A000200730032-3

000

PHOTO ANALYSIS REPORT

899 818191

PHOTO NO. 311920      LOT NO. L-562      MAP REFERENCE C      LATITUDE 55 45 N : 37 55 E

Approved For Release 2003/12/08 : CIA-RDP78-05867A000200730032-3

COUNTRY USSR / N. EUROPEAN RSFSR / MOSCOW      SUBJECT SUBJECT SUBJECT SUBJECT SUBJECT

AREA NO	27N	SUBJECT	C14	SUBJECT	AM9	SUBJECT	AMH	SUBJECT		SUBJECT		SUBJECT		SUBJECT	
	M	O	S	C	O	W		A	N	T	E	N	N	A	A
	Y	O	N	T	O	P		O	F			U	N	I	V
	E	N	C	E	B	L	D	G.							

STATINTL

MOSCOW STATE

DATE OF PHOTO	TYPE	QUALITY	CLASS	NO. OF CARDS
SUMMER	5	7	4	2
			4	3

APPROVED BY *DVB* Approved For Release 2003/12/08 : CIA-RDP78-05867A000200730032-3

PHOTO ANALYSIS REPORT

APPROX. NO. 311921    LOT NO. L-562    MAP REFERENCE C    LATITUDE 55 45 N    LONGITUDE 37 55 E

Approved For Release 2003/12/01 : CIA-RDP78-05867A000200730032-3

COUNTRY USSR / NEUROPEAN RSFSR / MOSCOW OBLAST

AREA NO.	SUBJECT	SUBJECT	SUBJECT	SUBJECT	SUBJECT	SUBJECT	SUBJECT	SUBJECT
27N	C14	AM9	AMH					
M O S C O W			A N T E N N A				A R R A	
Y O N	T O P							
E N C E	B L D G.							

7-ELEMENT, ROTATING, LONG-BOOM ANTENNA AND CIRCULAR SPREADERS TO LEFT.

STATINTL  
MOSCOW STATE

DATE OF PHOTO	TYPE	QUALITY	CLASS	NO. OF CARDS
SUMMER	574	2	4	3
000			EX	

Approved For Release 2003/12/01 : CIA-RDP78-05867A000200730032-3

PHOTO ANALYSIS REPORT

PHOTO NO. 311922 | LOT NO. 2-562 | MAP REFERENCE C | LATITUDE 35 45 N | LONGITUDE 37 35 E

Approved For Release 2003/12/01 : CIA-RDP78-05867A000200730032-3

COUNTRY		SUBJECT		SUBJECT		SUBJECT		SUBJECT								
USSR / N. EUROPEAN WFSK		MOSCOW		MOSCOW		MOSCOW		MOSCOW								
AREA NO	27N	GRID	CI 4	GRID	AT 19	GRID	AT 19	GRID	AT 19							
M	O	B	C	O	W	A	N	T	E	N	N	A	A	R	R	101
Y	O	N	T	R	P	F	U	N	V	C	101					
E	N	C	E	B	L	D	G									

7-ELEMENT, ROTATING, LONG-BOOM ANTENNA AND  
CIRCULAR SPREADERS TO LEFT. STATINTI

MISSOURI STATE

DATE OF PHOTO	TYPE	QUALITY	CLASS	NO. OF CARDS
SUMMER	574	2	4	3

Approved For Release 2003/12/01 : CIA-RDP78-05867A000200730032-3

PHOTO NO. 311424 LOT NO. 1-562 MAP REFERENCE C LATITUDE 55 45N LONGITUDE 37 35E

Approved For Release 2003/12/01 : CIA-RDP78-05867A000200730032-3

USSR / N. EUROPEAN RSFSR / MOSCOW OBLAST								
AREA NO	SUBJECT	SUBJECT	SUBJECT	SUBJECT	SUBJECT	SUBJECT	SUBJECT	SUBJECT
27N	C14	AM9	AMH					
M	O	S	C	W	A	N	T	E
Y	I	N	T	O	P	O	F	A
E	N	C	E	B	L	D	G.	

7. ELEMENT, ROTATING, LONG-BOOM ANTENNA IN CENTER

MOSCOW STATE STATINTL

DATE OF PHOTO	TYPE	QUALITY	CLASS	NO. OF CARDS
SUMMER 57	4	2	4	3

Approved For Release 2003/12/01 : CIA-RDP78-05867A000200730032-3



PHOTO NO. 311924 LOT NO. L-562 MAP REFERENCE C LATITUDE 55 45N 37 35E

Approved For Release 2003/12/01 : CIA-RDP78-05867A000200730032-3

COUNTRY	USSR / NEUROKONEAN RSPSR / MOSCOW OBLAST								
AREA NO	27N	SUBJECT	C14	SUBJECT	AP19	SUBJECT	AMM	SUBJECT	
	M	O	E	C	O	W	A	N	T
	Y	A	N	T	O	P	O	F	A
	E	N	C	E	B	L	D	G.	

7. ELEMENT, ROTATING, LONG-BOOM ANTENNA TO RIGHT.

MOSCOW STATE STATINTI

DATE OF PHOTO	TYPE	QUALITY	CLASS	NO. OF CARDS
SUMMER	57	4	24	3

Approved For Release 2003/12/01 : CIA-RDP78-05867A000200730032-3

000

PHOTO ANALYSIS REPORT

PHOTO NO. 311525 LOT NO. 563 MAP REFERENCE C LATITUDE 55 45 N LONGITUDE 37 35 E

Approved For Release 2003/12/01 : CIA-RDP78-05867A000200730032-3

COUNTRY USSR / N. EUROPEAN RFSR / MOSCOW OBLAST									
AREA NO.	SUBJECT	SUBJECT	SUBJECT	SUBJECT	SUBJECT	SUBJECT	SUBJECT	SUBJECT	SUBJECT
27N	C14	984							
M	O	φ	C	φ	N				
E	V	E							
T	E								

OLD MOSCOW STATE UNIVERSITY ON MOKHOVAYA STREET. NOTE POSSIBLY "HIGH SIEVE" NAVAL SURFACE SEARCH RADAR IN CENTER.

25X1A

DATE OF PHOTO	TYPE	QUANTITY	CLASS	NO. OF CARDS
SUMMER	574	2	2	2

SEC

PHOTO ANALYSIS REPORT

Approved For Release 2003/12/01 : CIA-RDP78-05867A000200730032-3

MICRO NO. **311926** Approved For Release 2003/12/01 : CIA-RDP78-05867A000200730032-3  
 LOT NO. **562** MAP REFERENCE **S** LATITUDE **55 42 N** LONGITUDE **37 35 E**

COUNTRY	USSR / NEKRUPNIKSIK / MOSCOW OBLAST						
AREA NO	27N	C14	984				
	M	O	C	O	N	P	O
	E	V	E	R	A	D	A
	T	E	U	N	I	V	

OLD MOSCOW STATE UNIVERSITY ON MOKHOVAYA STREET. NOTE POSSIBLY "HIGH SIEVE" NAVAL SURFACE SEARCH RADAR IN CENTER.

25X1A

DATE OF PHOTO	TYPE	QUANTITY	CLASS	NO. OF CARDS
JUN 57	4	2	2	2

SEE

PHOTO ANALYSIS REPORT

PHOTO NO. 311427  
 LOT NO. 501  
 MAP REFERENCE 55 39N  
 LONGITUDE 37 32E

APPROVED FOR RELEASE 2003/12/06 CIA-RDP78-05867A000200730032-3

COUNTRY USSR/N. EUROPEAN R5FSR/MOSCOW ORS29A37

AREA NO	SUBJECT	SUBJECT	SUBJECT	SUBJECT	SUBJECT	SUBJECT	SUBJECT
27N	AMI	AMQ					
	W O R O N T S I O V O				L I O N G		D I S
	T A N C E	C U R T A I N					T Y P E I A
	N T E N N A						

Possibly on West side of HIGHWAY TO  
 KALUGA.

25X1A

DATE OF PHOTO	TYPE	QUALITY	CLASS	NO. OF CARDS
Summer	57	4 2	E3	2
	CONF		FR	

APPROVED FOR RELEASE 2003/12/06 CIA-RDP78-05867A000200730032-3

PHOTO NO 31192R LOT NO L-562 MAP REFERENCE 2501 LATITUDE 55 39N LONGITUDE 37 32E

Approved For Release 2003/12/01 : CIA-RDP78-05867A000200730032-3

COUNTRY USSR/N. EUROPEAN RSFSK/MOSCOW OBLAST

AREA NO	SUBJECT	SUBJECT	SUBJECT	SUBJECT	SUBJECT	SUBJECT	SUBJECT
27N	AMI	AMQ					
	W O R O N T S O V O				L O N G	D I	\$
	T A N C E	C U R T A I N					A
	N I T C N N A						

Possibly on West side of HIGHWAY TO KALUGA.

25X1A

DATE OF PHOTO	TYPE	QUALITY	CLASS	NO. OF CARDS
Summer	57	4	2	3 2
CONF		FR		

Approved For Release 2003/12/01 : CIA-RDP78-05867A000200730032-3

PHOTO NO. 311924      LOT NO. L-562      MAP REFERENCE L      LATITUDE 39 45N 37 55E

COUNTRY USSR / <sup>PROVINCE</sup> MOSCOW      Approved For Release 2003/12/01 : CIA-RDP78-05867A000200730032-3

AREA NO	SUBJECT	SUBJECT	SUBJECT	SUBJECT	SUBJECT	SUBJECT	SUBJECT	SUBJECT
27N	AM9	AK6						
M O B C	A N		P R O B	A B	L Y		M O S	
C O W	A I R	P O R T		R A	D I O		R A	
N G E	S T A T I O N							

STATINTL

DATE OF PHOTO	TYPE	QUALITY	CLASS	NO. OF CARDS
57	4	2	4	9

SUNNER  
CLASSIFICATION

CAPTIONED BY

Approved For Release 2003/12/01 : CIA-RDP78-05867A000200730032-3

PHOTO ANALYSIS REPORT

490 916701

PHOTO NO. **311930** LOT NO. **562** MAP REFERENCE **C** LATITUDE **55 45 N** LONGITUDE **37 35 E**  
 Approved For Release 2003/12/01 : CIA-RDP78-05867A000200730032-3

USSR/N EUROPEAN RSFSR/MOSCOW OBLAST									
AREA NO.	SUBJECT	SUBJECT	SUBJECT	SUBJECT	SUBJECT	SUBJECT	SUBJECT	SUBJECT	SUBJECT
Q7N	985	AK2	AK6						
M	Q	Q	W	T	U	-	1	Q	4
5	4	3	7	V	N	U	K	Q	V
Q	R	T.		I	Q	F	2	PART PANORAMA.	

NOTE SCANNING RADAR ANTENNA  
 UNDER NOSE. PART

JET AIRLINER  
 STATINTL

DATE OF PHOTO	TYPE	QUALITY	CLASS	NO. OF CARDS
SUMMER	57	4	2	4
CLASSIFICATION	QVA			3

Approved For Release 2003/12/01 : CIA-RDP78-05867A000200730032-3

PHOTO NO. 311981 LOT NO. 6-562 MAP REFERENCE C LATITUDE 55 45 N LONGITUDE 37 35 E

Approved For Release 2003/12/01 : CIA-RDP78-05867A000200730032-3

COUNTRY USSR/N EUROPEAN RSFSR/MOSCOW OBLAST

AREA NO	SUBJECT	SUBJECT	SUBJECT	SUBJECT	SUBJECT	SUBJECT	SUBJECT
27N	985	AK2	AK6				
M	Q	3	C	Q	W	T	U
5	4	3	7	A	T	V	N
Q	R	T	2	Q	F	2	

10 - 1 0 4 7 NO. L -  
 20 -  
 25 - A I R P  
 30 -  
 35 -  
 40 -  
 45 - PART PANORAMA.

NOTE SCANNING RADAR ANTENNA  
 UNDER NO. 1, PART

JET AIRLINER  
 STATINTI

DATE OF PHOTO	TYPE	QUALITY	CLASS	NO. OF CARDS
SUMMER	5	7	4	2
			4	3

Approved For Release 2003/12/01 : CIA-RDP78-05867A000200730032-3

CLASSIFICATION OVO

PHOTO ANALYSIS REPORT



FORM NO. 311932 LOT NO. 1-562 MAP REFERENCE C LATITUDE 55 45 N LONGITUDE 37 35 E

Approved For Release 2003/12/01 : CIA-RDP78-05867A000200730032-3

USSR / N. EUROPEAN RSFSR / MOSCOW OBLAST																
AREA NO	SUBJECT	SUBJECT	SUBJECT	SUBJECT	SUBJECT	SUBJECT	SUBJECT	SUBJECT	SUBJECT							
27N	AM9	AK6														
M	Q	S	C	Q	W	(A	N	T	E	N	N	A	A	R	R	A
Y	Q	N	B	L	D	G	A	T	V	N	V	K	Q	V	Q	
AIRPORT]																

MAIN BUILDING OF VNUKOVO AIRPORT WITH ANTENNA ARRAY ON TOP OF CONTROL TOWER. MAYPOLE ANTENNA AT LEFT.

STATINTI

DATE OF PHOTO	TYPE	QUALITY	CLASS	NO. OF CARDS
SUMMER 57	4	2	4	2

Approved For Release 2003/12/01 : CIA-RDP78-05867A000200730032-3

PHOTO NO. **311937**      REF NO. **L-562**      MAP REFERENCE **C**      LATITUDE **55 45 N 37 35 E**

Approved For Release 2003/12/01 : CIA-RDP78-05867A000200730032-3

COUNTRY **USSR/N. EUROPE/BLK. ESP. MOSCOW PALAST**  
 AREA NO. **27N**      SUBJECT **AMT**      SUBJECT **AKG**  

M	O	X	C	O	W	T	C	I	R	C	U	L	A	R	S	P	R
E	A	D	E	R	E	A	N	T	E	N	N	A	A	T	A	I	
R	P	O	R	T													

ANTENNA WITH CIRCULAR SPREADERS OUTSIDE MAIN  
 BUILDING OF VNUKOVO AIRPORT.

STATINTI

DATE OF PHOTO	TYPE	QUALITY	CLASS	NO. OF CASE
<b>57</b>	<b>4</b>	<b>2</b>	<b>4</b>	<b>2</b>

SUBJECT

Approved For Release 2003/12/01 : CIA-RDP78-05867A000200730032-3

PHOTO ANALYSIS REPORT

PHOTO NO. 317904 SER NO. L-562 MAP REFERENCE C LATITUDE 55 45 N 37 35 E

Approved For Release 2003/12/01 : CIA-RDP78-05867A000200730032-3

AREA NO	SUBJECT	SUBJECT	SUBJECT	SUBJECT	SUBJECT	SUBJECT	SUBJECT
27N	AMH	C62					
M O P C D W			T V	A N T E N N A			F
R O M	T O P		F L O O R		O F		U S
E M B A	S Y.						

(ESTIMATED TO BE 50-60 MGC.)  
 TV ANTENNA IN LOWER LEFT CORNER IS UNUSUAL IN MOSCOW BECAUSE OF THE AMOUNT OF DURALUMINUM USED.  
 SEE CIA [60-3-4] FOR ANOTHER VIEW OF ANTENNA.

STATINTL

DATE OF PHOTO	TYPE	QUALITY	CLASS	NO. OF COPIES
57	4	2	4	2

Approved For Release 2003/12/01 : CIA-RDP78-05867A000200730032-3

PHOTO ANALYSIS REPORT

PHOTO NO. 311935 APPROVED FOR RELEASE 2003/12/01 : CIA-RDP78-05867A000200730032-3  
 ICE NO. 4-562  
 MAP REFERENCE C  
 LATITUDE 55 45 N  
 LONGITUDE 37 35 E

COUNTRY USSR / N. EUROPEAN RSFSR / MOSCOW OBLAST

AREA NO.	SUBJECT	SUBJECT	SUBJECT	SUBJECT	SUBJECT	SUBJECT	SUBJECT	SUBJECT
27N	AMH	CG2						
M	Q	B	C	Q	W	T	V	A
B	T	L	M	A	T	E	D	T
M	G	C						

ANTENNA BE 50-60

IN CENTER FOREGROUND IS UNUSUAL IN MOSCOW BECAUSE OF THE AMOUNT OF DURALUMINUM USED. SEE CIA [60-3-1] FOR ANOTHER VIEW OF ANTENNA STATINTI

DATE OF PHOTO	FY	QUANTITY	CLASS	NO. OF CARDS
SUMMER 57	4	2	4	2

APPROVED FOR RELEASE 2003/12/01 : CIA-RDP78-05867A000200730032-3  
 CLASSIFICATION OUD

PHOTO ANALYSIS REPORT