

PHOTO NO. 317552 LOT NO. L1167 MAP REFERENCE LATTITUDE LONGITUDE

COUNTRY THAILAND Approved For Release 2003/12/01 : CIA-RDP78-05867A000200750016-9

AREA NO	SUBJECT	SUBJECT	SUBJECT	SUBJECT	SUBJECT	SUBJECT	SUBJECT	SUBJECT
5L	AKY	DOJ						
P	I	T	S	A	N	U	L	O
H	I	G	H	W	A	Y	P	R
N	T	A	I	N	P	A	S	S
EAST OF BAN NAM DUK NUA FROM POINT OF NEAREST APPROACH EAST OF BAN THA CHANG WANG								

STAT

DATE OF PHOTO	TYPE	QUALITY	CLASS	NO. OF CARDS
18 DEC 57	3	3	4	2
CLASSIFICATION 000		STAT		

Approved For Release 2003/12/01 : CIA-RDP78-05867A000200750016-9

PHOTO NO.	LOT NO.	MAP REFERENCE	LATITUDE	LONGITUDE
317553				
COUNTRY				
VIETNAM				
AREA NO.	SUBJECT	SUBJECT	SUBJECT	SUBJECT
5L	IRY	AKW		
P	I	T	B	A
N	U	L	O	K
E	-	D	A	N
\$	A	I		
H	I	G	H	W
A	Y	P	R	O
J	E	C	T	
B	R	I		
D	G	E		
ON ROAD EAST OF				
BAN THIA CHANG WONG				

25X1A

DATE OF PHOTO	TYPE	QUALITY
18 DEC	57	4 2
CLASSIFICATION		

PHOTO NO. 317554 LOT NO. L 1167 MAP REFERENCE LATTITUDE LONGITUDE

COUNTRY THAILAND Approved For Release 2003/12/01 : CIA-RDP78-05867A000200750016-9

AREA NO	SUBJECT	SUBJECT	SUBJECT	SUBJECT	SUBJECT	SUBJECT	SUBJECT	SUBJECT	SUBJECT
5L	AKY	D36							
PIT	5	AN	10	U	13	L	20		
H	25	V	30	P	35	R	40		
D	45	G	50	E					

OVER MAE NAM PA SAK RIVER AT BAN THA CHANG WANG.

25X1A

DATE OF PHOTO	TYPE	QUALITY
15 DEC 57	4	2

CLASSIFICATION 000

PHOTO NO. 317555 LOT NO. L 1167 MAP REFERENCE LATTITUDE LONGITUDE

COUNTRY THAILAND Approved For Release 2003/12/01 : CIA-RDP78-05867A000200750016-9

AREA NO	SUBJECT	SUBJECT	SUBJECT	SUBJECT	SUBJECT	SUBJECT	SUBJECT	SUBJECT
5L	AKY	ALF	ALE					
	PIT	5 BAN	10 UL	15 KE	20 DAN	25	30	35
	HIGH	25 W	30 A	35 Y	40 P	45 R	50 O	55 J
	GING	45	50	55	60	65	70	75

ELEPHANT

AT TOWN AT MOUTH OF SURVEIED PASS WEST OF BAN HURI KHONTHA.

25X1A

DATE OF PHOTO	TYPE	QUALITY
180 EC	57	4 2
CLASSIFICATION 000		

PHOTO NO. LOT NO. MAP REFERENCE LATITUDE LONGITUDE

COUNTRY 317556 Approved For Release 2003/12/01 : CIA-RDP78-05867A000200750016-9
 THAILAND

AREA NO	SUBJECT	SUBJECT	SUBJECT	SUBJECT	SUBJECT	SUBJECT	SUBJECT	SUBJECT
54	AKY	DOB	D49					
	5		10			15		20
	25		30			35		40
	45		50					

U A O I C K E - O A N / A I
 H I C H W I Y P R O T E C T P A S
 BEGINNING OF WEST OF

BAN HVAI KHONTA.

25X1A

DATE OF PHOTO	TYPE	QUALITY
18 DEC 57	4	3

CLASSIFICATION 000

PHOTO NO. 317557 LOT NO. L 1167 MAP REFERENCE LATTITUDE LONGITUDE

COUNTRY THAILAND Approved For Release 2003/12/01 : CIA-RDP78-05867A000200750016-9

AREA NO	SUBJECT	SUBJECT	SUBJECT	SUBJECT	SUBJECT	SUBJECT	SUBJECT	SUBJECT
5L	AKY	006	049					
PIT	5	AN	10	UL	15	OK	20	E-DAN
HIGH	25	WAY	30	PRO	35	JEC	40	T PA
\$	45		50					WEST OF

BAN HUI KHONTHA. SHELF ALONG STREAM.

25X1A

DATE OF PHOTO	TYPE	QUALITY
18 DEC 57	4	2
CLASSIFICATION 000		

PHOTO NO. 317558 LOT NO. L 1167 MAP REFERENCE LATITUDE LONGITUDE

COUNTRY THAILAND Approved For Release 2003/12/01 : CIA-RDP78-05867A000200750016-9

AREA NO	SUBJECT	SUBJECT	SUBJECT	SUBJECT	SUBJECT	SUBJECT	SUBJECT	SUBJECT
5L	AKY	DOE	D49					
	⁵ PIT	⁵ A	¹⁰ N	¹⁰ U	¹⁰ L	¹³ O	¹³ K	²⁰ E - DAN
	²⁵ H	²⁵ I	²⁵ G	²⁵ H	³⁰ W	³⁰ A	³⁰ Y	³⁵ P
	⁴⁵ \$							⁴⁰ R

WEST OF BAN HUAI KHONTHA.

25X1A

DATE OF PHOTO	TYPE	QUALITY
18 DEC 57	4	2

CLASSIFICATION OVO

PHOTO NO.	317559	LOT NO.	L1167	MAP REFERENCE	LATITUDE	LONGITUDE							
COUNTRY	THAILAND												
AREA NO.	5 L	SUBJECT	AKY	SUBJECT	DO\$	SUBJECT	D49	SUBJECT		SUBJECT		SUBJECT	
P I T \$ A N U L O K E - D A N \$ A I H I G H W A Y P R O J E C T B E D O F \$ T R E A M ABOUT 3 KM FROM MOUTH OF PA\$ WEST OF BAN HUAI KHONTHA.													
DATE OF PHOTO: 18 DEC 57 TYPE: 4 QUALITY: 2 25X1A													
CLASSIFICATION: ()													

Approved For Release 2003/12/01 : CIA-RDP78-05867A000200750016-9

PHOTO NO. 317560 LOT NO. L1157 MAP REFERENCE LATTITUDE LONGITUDE

Approved For Release 2003/12/01 : CIA-RDP78-05867A000200750016-9

COUNTRY THAILAND

AREA NO. 3L SUBJECT A KY SUBJECT 9. GB AKE SUBJECT SUBJECT SUBJECT SUBJECT SUBJECT SUBJECT SUBJECT

P T S A N U L O K E I D T W V I


H I G H W A Y P R O T E C T C H I

N E X E C A M P HELD IN LAND

ROVER

25X1A

DATE OF PHOTO	TYPE	QUALITY
24 SEPT	57	4 2



CLASSIFICATION OO

PHOTO ANALYSIS REPORT

PHOTO NO. 317561 LOT NO. MAP REFERENCE LATITUDE LONGITUDE

COUNTRY THAILAND Approved For Release 2003/12/01 : CIA-RDP78-05867A000200750016-9

AREA NO	SUBJECT	SUBJECT	SUBJECT	SUBJECT	SUBJECT	SUBJECT	SUBJECT	SUBJECT
5L	AKY	AKV	DOT					
P I T S	⁵ A N	¹⁰ U L O K E	-	¹⁵ D A N		²⁰ S A I		
H I G H	²⁵ W A Y	³⁰ P R O J E C T		³⁵ B I D				
G E I N	⁴⁵ B E	⁵⁰ T						
WHERE ROAD WILL BE PASS WEST OF BAN HUAI KHONTHA								

25X1A

DATE OF PHOTO	TYPE	QUALITY
18 DEC 57	4	2

PHOTO NO. 317562 LOT NO. L1167 MAP REFERENCE LATITUDE LONGITUDE

COUNTRY THAILAND Approved For Release 2003/12/01 : CIA-RDP78-05867A000200750016-9

AREA NO	SUBJECT	SUBJECT	SUBJECT	SUBJECT	SUBJECT	SUBJECT	SUBJECT	SUBJECT
5 L	AKY	AKW						
P I T H	A N U	L O K E	-	D A N				
H I G H	W A Y	P R O J E C T						
D G E								

UNDER CONSTRUCTION AT VILLAGE WEST OF BAN NAM DUK KLANG

25X1A

DATE OF PHOTO	TYPE	QUALITY
18 DEC 57	4	2
CLASSIFICATION 000		

PHOTO NO. 317563 LOT NO. L1167 MAP REFERENCE LATTITUDE LONGITUDE

COUNTRY THAILAND Approved For Release 2003/12/01 : CIA-RDP78-05867A000200750016-9

AREA NO	SUBJECT	SUBJECT	SUBJECT	SUBJECT	SUBJECT	SUBJECT	SUBJECT	SUBJECT
5 L	AKY	DU						
	5	10	15	20				
	25	30	35	40				
	45	50						

PITSA NU LOKE-DAN SAI
 HIGHWAY PROJECT PAS
 EAST OF BAN
 NAM DUK NUA; FROM BAN NAM DUK KLANG
 ABOUT 6 KM WEST.

25X1A

DATE OF PHOTO	TYPE	QUALITY
18 DEC 57	3	2
CLASSIFICATION 000		

PHOTO NO.	317566	LOT NO.	L1167	MAP REFERENCE	LATITUDE	LONGITUDE							
COUNTRY	THAILAND												
Approved For Release 2003/12/01 : CIA-RDP78-05867A000200750016-9													
AREA NO.	5L	SUBJECT	AKY	SUBJECT	AKT	SUBJECT	D36	SUBJECT		SUBJECT		SUBJECT	
	P I T	⁵ A	N	¹⁰ U	L	¹⁵ O	K	E	-	²⁰ D	A	²⁵ N	³⁰ FAI
	H I G H	³⁵ W	A	⁴⁰ Y	P	⁴⁵ R	O	⁵⁰ J	E	⁵⁵ C	T	⁶⁰ B	⁶⁵ R
	D	⁷⁰ G	⁷⁵ E									⁸⁰ B	⁸⁵ E
												⁹⁰ L	⁹⁵ E
												¹⁰⁰ W	¹⁰⁵ A
												¹¹⁰ R	¹¹⁵ E
												¹²⁰ F	¹²⁵ A
												¹³⁰ L	¹³⁵ L
												¹⁴⁰ L	¹⁴⁵ L
												¹⁵⁰ L	¹⁵⁵ L
												¹⁶⁰ L	¹⁶⁵ L
												¹⁷⁰ L	¹⁷⁵ L
												¹⁸⁰ L	¹⁸⁵ L
												¹⁹⁰ L	¹⁹⁵ L
												²⁰⁰ L	²⁰⁵ L
												²¹⁰ L	²¹⁵ L
												²²⁰ L	²²⁵ L
												²³⁰ L	²³⁵ L
												²⁴⁰ L	²⁴⁵ L
												²⁵⁰ L	²⁵⁵ L
												²⁶⁰ L	²⁶⁵ L
												²⁷⁰ L	²⁷⁵ L
												²⁸⁰ L	²⁸⁵ L
												²⁹⁰ L	²⁹⁵ L
												³⁰⁰ L	³⁰⁵ L
												³¹⁰ L	³¹⁵ L
												³²⁰ L	³²⁵ L
												³³⁰ L	³³⁵ L
												³⁴⁰ L	³⁴⁵ L
												³⁵⁰ L	³⁵⁵ L
												³⁶⁰ L	³⁶⁵ L
												³⁷⁰ L	³⁷⁵ L
												³⁸⁰ L	³⁸⁵ L
												³⁹⁰ L	³⁹⁵ L
												⁴⁰⁰ L	⁴⁰⁵ L
												⁴¹⁰ L	⁴¹⁵ L
												⁴²⁰ L	⁴²⁵ L
												⁴³⁰ L	⁴³⁵ L
												⁴⁴⁰ L	⁴⁴⁵ L
												⁴⁵⁰ L	⁴⁵⁵ L
												⁴⁶⁰ L	⁴⁶⁵ L
												⁴⁷⁰ L	⁴⁷⁵ L
												⁴⁸⁰ L	⁴⁸⁵ L
												⁴⁹⁰ L	⁴⁹⁵ L
												⁵⁰⁰ L	⁵⁰⁵ L
												⁵¹⁰ L	⁵¹⁵ L
												⁵²⁰ L	⁵²⁵ L
												⁵³⁰ L	⁵³⁵ L
												⁵⁴⁰ L	⁵⁴⁵ L
												⁵⁵⁰ L	⁵⁵⁵ L
												⁵⁶⁰ L	⁵⁶⁵ L
												⁵⁷⁰ L	⁵⁷⁵ L
												⁵⁸⁰ L	⁵⁸⁵ L
												⁵⁹⁰ L	⁵⁹⁵ L
												⁶⁰⁰ L	⁶⁰⁵ L
												⁶¹⁰ L	⁶¹⁵ L
												⁶²⁰ L	⁶²⁵ L
												⁶³⁰ L	⁶³⁵ L
												⁶⁴⁰ L	⁶⁴⁵ L
												⁶⁵⁰ L	⁶⁵⁵ L
												⁶⁶⁰ L	⁶⁶⁵ L
												⁶⁷⁰ L	⁶⁷⁵ L
												⁶⁸⁰ L	⁶⁸⁵ L
												⁶⁹⁰ L	⁶⁹⁵ L
												⁷⁰⁰ L	⁷⁰⁵ L
												⁷¹⁰ L	⁷¹⁵ L
												⁷²⁰ L	⁷²⁵ L
												⁷³⁰ L	⁷³⁵ L
												⁷⁴⁰ L	⁷⁴⁵ L
												⁷⁵⁰ L	⁷⁵⁵ L
												⁷⁶⁰ L	⁷⁶⁵ L
												⁷⁷⁰ L	⁷⁷⁵ L
												⁷⁸⁰ L	⁷⁸⁵ L
												⁷⁹⁰ L	⁷⁹⁵ L
												⁸⁰⁰ L	⁸⁰⁵ L
												⁸¹⁰ L	⁸¹⁵ L
												⁸²⁰ L	⁸²⁵ L
												⁸³⁰ L	⁸³⁵ L
												⁸⁴⁰ L	⁸⁴⁵ L
												⁸⁵⁰ L	⁸⁵⁵ L
												⁸⁶⁰ L	⁸⁶⁵ L
												⁸⁷⁰ L	⁸⁷⁵ L
												⁸⁸⁰ L	⁸⁸⁵ L
												⁸⁹⁰ L	⁸⁹⁵ L
												⁹⁰⁰ L	⁹⁰⁵ L
												⁹¹⁰ L	⁹¹⁵ L
												⁹²⁰ L	⁹²⁵ L
												⁹³⁰ L	⁹³⁵ L
												⁹⁴⁰ L	⁹⁴⁵ L
												⁹⁵⁰ L	⁹⁵⁵ L
												⁹⁶⁰ L	⁹⁶⁵ L
												⁹⁷⁰ L	⁹⁷⁵ L
												⁹⁸⁰ L	⁹⁸⁵ L
												⁹⁹⁰ L	⁹⁹⁵ L
												¹⁰⁰⁰ L	¹⁰⁰⁵ L

25X1A

DATE OF PHOTO	TYPE	QUALITY
24 SEP 57	4	5

CLASSIFICATION 000

PHOTO NO. 317567		LOT NO. L1167		MAP REFERENCE		LATITUDE		LONGITUDE	
COUNTRY THAILAND									
PROVINCE Approved For Release 2003/12/01 : CIA-RDP78-05867A000200750016-9									
AREA NO. 5L		SUBJECT AKY	SUBJECT D3A	SUBJECT	SUBJECT	SUBJECT	SUBJECT	SUBJECT	SUBJECT
P I T S		A N U L O K E - D A N		S H A I		W A T			
F I G H W A Y		P R O J E C T		M U A K L E K		F R O M B R I D G E			
E R F A L L									
DATE OF PHOTO		TYPE		QUALITY		25X1A			
24 SEP		5 7 4		2					
CLASSIFICATION									
0 U O									

PHOTO NO. **317568** LOT NO. **L1167** MAP REFERENCE LATTITUDE LONGITUDE

COUNTRY **THAI** Approved For Release 2003/12/01 : CIA-RDP78-05867A000200750016-9

AREA NO **5L** SUBJECT **AKY** SUBJECT **AKV** SUBJECT SUBJECT SUBJECT SUBJECT SUBJECT SUBJECT

P I T S A N U L O K E - D A N Y A I

H I G H W A Y P R O J E C T C A R

I N M U D H O L E N R M U A K L E K

WATERFALL.

25X1A

DATE OF PHOTO		TYPE	QUALITY
26 SEP	5 7	4	2

CLASSIFICATION **000**

PHOTO NO. 317569 LOT NO. 1-1167 MAP REFERENCE G LATITUDE 11 50N LONGITUDE 100 15E

COUNTRY THAILAND Approved For Release 2003/12/01 : CIA-RDP78-05867A000200750016-9

AREA NO	SUBJECT	SUBJECT	SUBJECT	SUBJECT	SUBJECT	SUBJECT	SUBJECT	SUBJECT
5L	AKY	AKU						
	5		10		(NR)	15		20
	PIT	LAN	U	L	O	K	E	PIT
	25	L	O	R	E	-	D	A
	45	P	R	O	J	E	C	T.
			30			35		40
						H	I	G
						H	W	A
						Y		

LOOKING EAST,
 START OF NEW CONSTRUCTION KILO 0.991
 FROM CITY.

25X1A

DATE OF PHOTO	TYPE	QUALITY
	4	2
CLASSIFICATION 000		

PHOTO NO. **317570** LOT NO. **L1167** MAP REFERENCE LATTITUDE LONGITUDE

COUNTRY **THAILAND** Approved For Release 2003/12/01 : CIA-RDP78-05867A000200750016-9

AREA NO	SUBJECT	SUBJECT	SUBJECT	SUBJECT	SUBJECT	SUBJECT	SUBJECT	SUBJECT
5L	AKY	AKW						
PIT	ANULO	KE	-	DAN	SAI			
HIGHWAY	PROJECT	PRE						
CAT	BRIDGE	AT	KM 2+050					
FROM PITANULOKE.								

25X1A

DATE OF PHOTO:	TYPE	QUALITY
20 NOV 57	H	2
CLASSIFICATION 000		

PHOTO NO. 317571 LOT NO. L1167 MAP REFERENCE C LATITUDE 16 50N LONGITUDE 100 15E

COUNTRY THAILAND Approved For Release 2003/12/01 : CIA-RDP78-05867A000200750016-9

AREA NO	SUBJECT	SUBJECT	SUBJECT	SUBJECT	SUBJECT	SUBJECT	SUBJECT	SUBJECT
5L	AKY	AKW						
	PIT	SAN	U	LO	K	E	(NR)	PIT
	LO	K	E	-	D	A	N	S
	P	R	O	J	E	C	T.	E
	PRECAST BRIDGE AT KM 2 + 150				ERECTION OF			
	CITY				FROM			

25X1A

DATE OF PHOTO	TYPE	QUALITY
20 NOV 57	4	2
CLASSIFICATION OOO		

PHOTO NO. 317574 LOT NO. L1167 MAP REFERENCE LATITUDE LONGITUDE

COUNTRY THAILAND Province Approved For Release 2003/12/01 : CIA-RDP78-05867A000200750016-9

AREA NO. 5L SUBJECT AKY SUBJECT AKW SUBJECT SUBJECT SUBJECT SUBJECT SUBJECT SUBJECT

PIT S ANULOKE - DAN 20
 HIGHWAY PROJECT 30 40
 BT BRIDGE 45 50

EXCAVATING FOR FOOTING
 KM 2 + 039 FROM PIT S ANULOKE.

25X1A

DATE OF PHOTO	TYPE	QUALITY
24 SEP 57	4	2
CLASSIFICATION 000		

PHOTO NO. 317575 LOT NO. L1167 MAP REFERENCE LATTITUDE LONGITUDE

COUNTRY THAILAND Approved For Release 2003/12/01 : CIA-RDP78-05867A000200750016-9

AREA NO 5L SUBJECT AKY SUBJECT AKW SUBJECT SUBJECT SUBJECT SUBJECT SUBJECT SUBJECT

PIT SANDULOKE-DAM HI

HIGHWAY PROJECT BRIDGE

DGENO. (FOOTING EXCAVATION)

KM 2 + 300 FROM PIT SANDULOKE

25X1A

DATE OF PHOTO	TYPE	QUALITY
11 OCT 57	4	2
CLASSIFICATION 000		

PHOTO NO. 317576 LOT NO. L1167 MAP REFERENCE LATITUDE LONGITUDE

COUNTRY THAI Approved For Release 2003/12/01 : CIA-RDP78-05867A000200750016-9 PROVINCE

AREA NO 5L SUBJECT HKY SUBJECT AKW SUBJECT SUBJECT SUBJECT SUBJECT SUBJECT SUBJECT

PIT SANULOKE - DAN FAI 20

HIGHWAY PROJECT BR 40

DIGESTION ① POURING FOOTING 45 50

KM 2 + 300 FROM PIT SANULOKE.

25X1A

DATE OF PHOTO		TYPE	QUALITY
11 OCT	57	+	2
CLASSIFICATION 000			

PHOTO NO. 317577 LOT NO. L1167 MAP REFERENCE LATTITUDE LONGITUDE

COUNTRY THAILAND Approved For Release 2003/12/01 : CIA-RDP78-05867A000200750016-9

AREA NO 56 SUBJECT AKY SUBJECT AKW SUBJECT SUBJECT SUBJECT SUBJECT SUBJECT SUBJECT

PIT BANULOKE - DAN FAI
 HIGHWAY PROJECT BR
 DGE NO. FOOTING

KM 2+300 FROM PIT BANULOKE.

25X1A

DATE OF PHOTO	TYPE	QUALITY
11 OCT 57	4	2

CLASSIFICATION UO

PHOTO NO. 317578 LOT NO. L1167 MAP REFERENCE LATITUDE LONGITUDE

COUNTRY THAILAND Approved For Release 2003/12/01 : CIA-RDP78-05867A000200750016-9

AREA NO 5L SUBJECT 1 HKY SUBJECT 2 AKW SUBJECT 3 SUBJECT 4 SUBJECT 5 SUBJECT 6 SUBJECT 7 SUBJECT 8 SUBJECT 9 SUBJECT 10

11 PIT SANULOKE - DAN FAI 20

25 HIGHWAY PROJECT BR 40

45 D.F.E. NO. 50 FOUNDATION EXCAVATION

KM 2+300 FROM PIT SANULOKE

25X1A

DATE OF PHOTO		TYPE	QUALITY
11 OCT	57	4	5
CLASSIFICATION 0 U O			

PHOTO NO. 317579 LOT NO. L1167 MAP REFERENCE LATTITUDE LONGITUDE

Approved For Release 2003/12/01 : CIA-RDP78-05867A000200750016-9

COUNTRY THAILAND

AREA NO. 5L SUBJECT AKY SUBJECT AKW

PIT⁵SAN¹⁰UL¹⁵OK²⁰E-DAN²⁵SAI³⁰

HIGHWAY PROJECT THA

BRIDGE⁴⁵ OVER NAN⁵⁰

RIVER ABOUT 5 KM SOUTH OF PITSANULOKE.

25X1A

DATE OF PHOTO	TYPE	QUALITY
26 FEB 58	4	2



CLASSIFICATION 000

PHOTO NO. 317580 LOT NO. L1167 MAP REFERENCE LATTITUDE LONGITUDE

COUNTRY THAILAND Approved For Release 2008/12/01 : CIA-RDP78-05867A000200750016-9

AREA NO 5L SUBJECT AKY SUBJECT AKW SUBJECT SUBJECT SUBJECT SUBJECT SUBJECT SUBJECT

10 PITSA ANULOKE - DAN 15 20

25 HIGHWAY PROJECT 30 35 40

45 BRIDGE 50 OVER NAN RIVER

ABOUT FIVE KMS SOUTH OF PITSA NULOKE

25X1A

DATE OF PHOTO	TYPE	QUALITY
26 FEB 58	4	2
CLASSIFICATION 000		

PHOTO NO. 317581 LOT NO. L1167 MAP REFERENCE LATTITUDE LONGITUDE

COUNTRY THAILAND Approved For Release 2003/12/01 : CIA-RDP78-05867A000200750016-9

AREA NO	SUBJECT	SUBJECT	SUBJECT	SUBJECT	SUBJECT	SUBJECT	SUBJECT
5L	AKY	D36					
PITSA	ANUL	OKE	-	DAN	AI		
HIGHWAY	PROJECT						
RIVER							

FROM THAI BRIDGE ABOUT 5 KMS SOUTH OF PITSAWULOKE.

25X1A

DATE OF PHOTO	TYPE	QUALITY
26 FEB 58	L	2

CLASSIFICATION OVO

PHOTO NO. 317582 LOT NO. L1167 MAP REFERENCE, LATITUDE LONGITUDE

COUNTRY THAILAND PROVINCE Approved For Release 2003/12/01 : CIA-RDP78-05867A000200750016-9

AREA NO 54 SUBJECT HRY SUBJECT D36 SUBJECT SUBJECT SUBJECT SUBJECT SUBJECT SUBJECT

PIT⁵ANULO¹⁰KE - DA¹⁵N²⁰ & A²⁵I³⁰
 HIGHWAY PROJECT NAN⁴⁰
 RIVER⁴⁵ FROM THAI⁵⁰

BRIDGE ABOUT 5 KMS SOUTH OF
 PITANULOKE.

25X1A

DATE OF PHOTO	TYPE	QUALITY
26 FEB 58	4	3
CLASSIFICATION 000		

PHOTO NO. 317583 LOT NO. L1167 MAP REFERENCE LATTITUDE LONGITUDE

COUNTRY THAILAND Approved For Release 2003/12/01 : CIA-RDP78-05867A000200750016-9

AREA NO	SUBJECT	SUBJECT	SUBJECT	SUBJECT	SUBJECT	SUBJECT	SUBJECT	SUBJECT
5L	HKY	D36						
PIT	SAN	ULO	K	E	-	D	A	N
F	I	G	H	W	A	Y	P	R
M	O	N	D	C	A	M	P	
UNDER								
CONSTRUCTION AT WANG TONG, ABOUT KM								
07 FROM PITANULOKE								

25X1A

DATE OF PHOTO	TYPE	QUALITY
11 OCT	574	2
CLASSIFICATION 000		



PHOTO NO. 317584 LOT NO. L1167 MAP REFERENCE LATITUDE LONGITUDE

COUNTRY THAILAND Approved For Release 2003/12/01 : CIA-RDP78-05867A000200750016-9

AREA NO 5L SUBJECT HKY SUBJECT D36 SUBJECT SUBJECT SUBJECT SUBJECT SUBJECT SUBJECT

PITSA⁵ANULO¹⁰KE-DAN¹⁵SAI²⁰

HIGHWAY²⁵PROJECT³⁰W³⁵A⁴⁰N

GTONG⁴⁵RIVER⁵⁰NR CAMP, ABOUT

KM. 17 FROM PITSA⁵ANULO¹⁰KE

25X1A

DATE OF PHOTO	TYPE	QUALITY
11 OCT 57	4	2
CLASSIFICATION 000		

PHOTO NO. 317585 LOT NO. L1167 MAP REFERENCE _____ LATITUDE _____ LONGITUDE _____

COUNTRY THAILAND Approved For Release 2003/12/01 : CIA-RDP78-05867A000200750016-9

AREA NO	SUBJECT	SUBJECT	SUBJECT	SUBJECT	SUBJECT	SUBJECT	SUBJECT	SUBJECT
<u>5L</u>	<u>HKY</u>	<u>96B</u>						
<u>PIT</u>	<u>SAN</u>	<u>U</u>	<u>L</u>	<u>O</u>	<u>K</u>	<u>E</u>	<u>-</u>	<u>D</u>
<u>H</u>	<u>I</u>	<u>G</u>	<u>H</u>	<u>W</u>	<u>A</u>	<u>Y</u>	<u>P</u>	<u>R</u>
<u>M</u>	<u>O</u>	<u>N</u>	<u>D</u>	<u>S</u>	<u>C</u>	<u>A</u>	<u>M</u>	<u>P</u>
<u>A</u>	<u>B</u>	<u>O</u>	<u>U</u>	<u>T</u>	<u>K</u>	<u>M</u>	<u>0</u>	<u>9</u>
<u>F</u>	<u>R</u>	<u>O</u>	<u>M</u>	<u>P</u>	<u>I</u>	<u>T</u>	<u>S</u>	<u>A</u>
<u>N</u>	<u>L</u>	<u>O</u>	<u>K</u>	<u>E</u>	<u>.</u>	<u>D</u>	<u>A</u>	<u>N</u>
<u>Y</u>	<u>A</u>	<u>I</u>	<u>R</u>	<u>A</u>	<u>Y</u>			

ABOUT KM 09 FROM PITSANULOKE.

25X1A

DATE OF PHOTO	TYPE	QUALITY
<u>11 OCT</u>	<u>57</u>	<u>4</u>
<u>2</u>		

CLASSIFICATION 000

PHOTO NO. **317586** LOT NO. **L1167** MAP REFERENCE LATTITUDE LONGITUDE

COUNTRY **THAILAND** Approved For Release 2003/12/01 : CIA-RDP78-05867A000200750016-9

AREA NO	SUBJECT	SUBJECT	SUBJECT	SUBJECT	SUBJECT	SUBJECT	SUBJECT	SUBJECT
5L	AKY	D36						
PIT	SAN	UL	OR	E	-	DA	N	YAI
HIGH	WAY	PROJECT	W	A	N			
G	TONG	RIVER	NR	CAMP,	ABOUT			
KM 07 FROM PITSANULOKE								

25X1A

DATE OF PHOTO	TYPE	QUALITY
1 OCT 57	4	2

CLASSIFICATION **000**

PHOTO NO. 317587 LOT NO. L1167 MAP REFERENCE LATITUDE LONGITUDE

COUNTRY THAILAND PROVINCE APPROVED For Release 2003/12/01 : CIA-RDP78-05867A000200750016-9

AREA NO 5L SUBJECT HKY SUBJECT 9GB SUBJECT SUBJECT SUBJECT SUBJECT SUBJECT SUBJECT

PITSAWULOKE-DANSAI

HIGHWAY PROJECT RAY

CON CAMP HT WANG TONG

ABOUT KM 17 FROM PITSAWULOKE.

25X1A

DATE OF PHOTO	TYPE	QUALITY
16 SEP 57	4	2
CLASSIFICATION 000		

PHOTO NO. 317588 LOT NO. L1167 MAP REFERENCE LATTITUDE LONGITUDE

COUNTRY THAILAND Approved For Release 2003/12/01 : CIA-RDP78-05867A000200750016-9

AREA NO 5L SUBJECT AKY SUBJECT 9GB SUBJECT SUBJECT SUBJECT SUBJECT SUBJECT SUBJECT

PITANULOKE - DAN FAI

HIGHWAY PROJECT RAY

CAMP AT WANG TONG,

ABOUT KM 09 FROM PITANULOKE

25X1A

DATE OF PHOTO	TYPE	QUALITY
16 SEP 57	4	2



PHOTO NO. 317589 LOT NO. L1167 MAP REFERENCE LATITUDE LONGITUDE

COUNTRY THAILAND Approved For Release 2003/12/01 : CIA-RDP78-05867A000200750016-9

AREA NO 5L SUBJECT AKY SUBJECT 9CB SUBJECT SUBJECT SUBJECT SUBJECT SUBJECT SUBJECT

PITSAWULOKE-DANZAI
HIGHWAY PROJECT RAY
CONCAMP AT WANG TONG

ABOUT KM 07 FROM PITSAWULOKE

25X1A

DATE OF PHOTO	TYPE	QUALITY
16 SEP 57	4	3
CLASSIFICATION 000		

PHOTO NO. 317590 LOT NO. L1167 MAP REFERENCE LATTITUDE LONGITUDE

COUNTRY THAILAND Approved For Release 2003/12/01 : CIA-RDP78-05867A000200750016-9

AREA NO	SUBJECT	SUBJECT	SUBJECT	SUBJECT	SUBJECT	SUBJECT	SUBJECT	SUBJECT
5L	AKY	9GB						
	PITSA	ANULO	10	KE	-	DAN	15	SAI
	25	HIGHWAY	30	PROJECT	35		40	LOO
	45	KING SW	50			RAYMOND CAMP		
WANG TONG, ABOUT KM @ 7 FROM PITSA NULOKE.								

25X1A

DATE OF PHOTO	TYPE	QUALITY
24 SEP 57	J	2

CLASSIFICATION: O U O

PHOTO ANALYSIS REPORT

PHOTO NO. **317591** LOT NO. **L1167** MAP REFERENCE _____ LATITUDE _____ LONGITUDE _____

COUNTRY **THAILAND** Approved For Release 2003/12/01 : CIA-RDP78-05867A000200750016-9

AREA NO	SUBJECT	SUBJECT	SUBJECT	SUBJECT	SUBJECT	SUBJECT	SUBJECT	SUBJECT
5L	AKY	96B						
PITSA	ANUL	OKE	10	-	DAH	15	N	20
HIGH	25	WAY	30	P	RO	35	J	40
MOND	45	C	50	A	M	P	WANG	40

WANG TONG, LOOKING NORTH, ABOUT KM 07 FROM PITSANULOKE

25X1A

DATE OF PHOTO	TYPE	QUALITY
24 SEP 57	4	2
CLASSIFICATION 000		

PHOTO NO. 317592 LOT NO. L1167 MAP REFERENCE C LATITUDE 16 50N LONGITUDE 100 15E

Approved For Release 2003/12/01 : CIA-RDP78-05867A000200750016-9

COUNTRY THAILAND

AREA NO	SUBJECT	SUBJECT	SUBJECT	SUBJECT	SUBJECT	SUBJECT	SUBJECT	SUBJECT
5L	AKY	AKT	HEG					
PIT	5 ANU	10 LOK	E			PIT	15 SAN	20 U
LOKE	25 - DAN	30 SAI				HIGH	35 HWAY	40
	45 PROJECT	50						45 PRECAST

BRIDGE DECK FLABS.

25X1A

DATE OF PHOTO	TYPE	QUALITY
11 OCT 57	4	2

CLASSIFICATION OUC

PHOTO NO. **317593** LOT NO. **L1167** MAP REFERENCE LATTITUDE LONGITUDE

COUNTRY **THAILAND** Approved For Release 2003/12/01 : CIA-RDP78-05867A000200750016-9

AREA NO	SUBJECT	SUBJECT	SUBJECT	SUBJECT	SUBJECT	SUBJECT	SUBJECT	SUBJECT
5L	AKY	AKT	REG					
E I T S	A N	U L	O R E	-	D A N	Y	A I	
H I G H	W A Y	P R	O J E C T				S R	
D G E							C A S T I N G	Y A R D

25X1A

DATE OF PHOTO	TYPE	QUALITY
11 OCT 57	4	2
CLASSIFICATION 000		




PHOTO NO. 317594 LOT NO. L1167 MAP REFERENCE LATTITUDE LONGITUDE

COUNTRY THAILAND Approved For Release 2009/12/01 : CIA-RDP78-05867A000200750016-9

AREA NO	SUBJECT	SUBJECT	SUBJECT	SUBJECT	SUBJECT	SUBJECT	SUBJECT	SUBJECT
5L	AKY	ABU						
	5	10	15	20				
	23	30	35	40				
	45	50						

25X1A

DATE OF PHOTO	TYPE	QUALITY
24 SEP	57	42
CLASSIFICATION 000		

PHOTO NO. 317595 LOT NO. L1167 MAP REFERENCE LATTITUDE LONGITUDE

COUNTRY THAILAND Approved For Release 2003/12/01 : CIA-RDP78-05867A000200750016-9

AREA NO	SUBJECT	SUBJECT	SUBJECT	SUBJECT	SUBJECT	SUBJECT	SUBJECT	SUBJECT	SUBJECT
5L	AKY	ABU							
F	I	T	S	A	N	U	L	O	K
H	I	G	H	W	A	Y	P	R	O
R	R	Y	S	I	T	E			

25X1A

DATE OF PHOTO	TYPE	QUALITY
24 SEP 57	4	2

CLASSIFICATION 000

PHOTO NO. **317596** LOT NO. **L1167** MAP REFERENCE LATITUDE LONGITUDE

COUNTRY **THAILAND** Approved For Release 2003/12/01 : CIA-RDP78-05867A000200750016-9

AREA NO	SUBJECT	SUBJECT	SUBJECT	SUBJECT	SUBJECT	SUBJECT	SUBJECT	SUBJECT
5L	AKY	W. 200						
P I T S	A W U L O K E	- D A N	Y A I					
H I G H W A Y	P R O J E C T							
V E R T								

TEMPORARY

NEAR QUARRY

25X1A

DATE OF PHOTO	TYPE	QUALITY
24 SEP 57	4	2
CLASSIFICATION 000		




PHOTO NO. 317597 LOT NO. L1167 MAP REFERENCE LATITUDE LONGITUDE

COUNTRY THAILAND Approved For Release 2003/12/01 : CIA-RDP78-05867A000200750016-9

AREA NO	SUBJECT	SUBJECT	SUBJECT	SUBJECT	SUBJECT	SUBJECT	SUBJECT	SUBJECT
5L	AKY	AKW						
	P I T S	A N U L	O K E	-	D A N			
	H I G H	W A Y	P R O	J E C T			P R	E
	C A S T	B R I D G E			DECK			

25X1A

DATE OF PHOTO	TYPE	QUALITY
11 OCT 57	4	2

CLASSIFICATION: O U O

PHOTO NO. 317598 LOT NO. L1167 MAP REFERENCE LATITUDE LONGITUDE

COUNTRY THAILAND Approved For Release 2003/12/01 : CIA-RDP78-05867A000200750016-9

AREA NO	SUBJECT	SUBJECT	SUBJECT	SUBJECT	SUBJECT	SUBJECT	SUBJECT	SUBJECT	SUBJECT
5L	AKY	AKW							
P I T S	⁵ A N U L	¹⁰ O R E	-	¹⁵ D A N	²⁰ S A I				
H I G H	²⁵ W A Y	³⁰ P R O J E C T		³⁵	⁴⁰ P R E				
C H S T	⁴⁵ B R I D G E	⁵⁰			Y A R D.				

25X1A

DATE OF PHOTO	TYPE	QUALITY
11 OCT 57	4	2
CLASSIFICATION: O U O		

PHOTO NO. 317599 LOT NO. L1167 MAP REFERENCE LATITUDE LONGITUDE

COUNTRY THA Approved For Release 2003/12/01 : CIA-RDP78-05867A000200750016-9

AREA NO 5L SUBJECT AKY SUBJECT AKW SUBJECT SUBJECT SUBJECT SUBJECT SUBJECT SUBJECT

P I T S A N U L O K E - D A N X A I 20

H I G H W A Y P R O J E C T P R E 40

C A S T B R I D G E Y A R D 50

25X1A

DATE OF PHOTO	TYPE	QUALITY
11 OCT 57	4	2
CLASSIFICATION 000		

PHOTO NO. **317600** LOT NO. **L1167** MAP REFERENCE _____ LATITUDE _____ LONGITUDE _____

COUNTRY **THAILAND** PROVINCE _____ **Approved For Release 2003/12/01 : CIA-RDP78-05867A000200750016-9**

AREA NO.	SUBJECT	SUBJECT	SUBJECT	SUBJECT	SUBJECT	SUBJECT	SUBJECT	SUBJECT	SUBJECT
5L	HKY								
PIT	5	A	N	U	L	O	K	E	-
H	10	D	A	N	Y	H	I	70	
H	25	A	N	U	L	O	K	E	-
I	30	P	R	O	J	E	C	T	B
L	35	D	O	G	E	R	U	S	E
L	45	D	O	G	E	R	U	S	E
L	50	D	O	G	E	R	U	S	E

CONSTRUCTION. "SLIGHTLY STUCK"

25X1A

DATE OF PHOTO	TYPE	QUALITY
16 SEP 57	4	2

CLASSIFICATION **000**



FORM NO. 174 USE PREVIOUS EDITIONS

25X1A PHOTO ANALYSIS REPORT

REF ID: A18791

DATE OF PHOTO	TYPE	QUALITY
16 SEP 57	4	2

CLASSIFICATION **000**



FORM NO. 174 USE PREVIOUS EDITIONS

Approved For Release 2003/12/01 : CIA-RDP78-05867A000200750016-9

PHOTO ANALYSIS REPORT

PHOTO NO. 317602 LOT NO. L1167 MAP REFERENCE LATITUDE LONGITUDE

COUNTRY THAILAND Approved For Release 2003/12/01 : CIA-RDP78-05867A000200750016-9

AREA NO	SUBJECT	SUBJECT	SUBJECT	SUBJECT	SUBJECT	SUBJECT	SUBJECT	SUBJECT								
5L	AKW															
W	O	O	D	E	N	B	R	I	D	G	E	4	8	6	K	M
P	O	S	S	I	B	L	Y	F	R	O	M	B	A	N	G	K
O	K															

25X1A

DATE OF PHOTO	TYPE	QUALITY
	4	2

CLASSIFICATION O U C

PHOTO NO. **317603** LOT NO. **L1167** MAP REFERENCE LATITUDE LONGITUDE

COUNTRY **THAILAND** Approved For Release 2003/12/01 : CIA-RDP78-05867A000200750016-9

AREA NO	SUBJECT	SUBJECT	SUBJECT	SUBJECT	SUBJECT	SUBJECT	SUBJECT	SUBJECT
5L	AKW	AKU						
	5		10		15		20	
	25		30		35		40	
	45		50					
TYPICAL WOODEN BRIDGE								
E PROBABLY BETWEEN								
ANGKOK AND PITANULOK.								

25X1A

DATE OF PHOTO	TYPE	QUALITY
	4	2

CLASSIFICATION **AVO**

317604

LOT NO. L1167

MAP REFERENCE

LATITUDE

LONGITUDE

COUNTRY

THAILAND

PROVINCE

Approved For Release 2003/12/01 : CIA-RDP78-05867A000200750016-9

AREA NO

5L

SUBJECT

AKY

SUBJECT

9GB

SUBJECT

SUBJECT

SUBJECT

SUBJECT

SUBJECT

SUBJECT

P	I	T	S	A	N	U	L	O	K	E	-	D	A	N	S	A	I	20
H	I	G	H	W	A	Y		P	R	O	J	E	C	T		S	I	40
K	L	E	W	C	A	M	P											

25X1A

DATE OF PHOTO

TYPE

QUALITY

24 SEP 57 1 2

CLASSIFICATION 000

FORM NO. 174 USE PREVIOUS EDITIONS

Approved For Release 2003/12/01 : CIA-RDP78-05867A000200750016-9

GPO 918791

PHOTO NO. 317605 LOT NO. L1167 MAP REFERENCE LATITUDE LONGITUDE

COUNTRY THAILAND PROVINCE APPROVED FOR RELEASE 2003/12/01 : CIA-RDP78-05867A000200750016-9

AREA NO 5L SUBJECT HKY SUBJECT 96B SUBJECT SUBJECT SUBJECT SUBJECT SUBJECT SUBJECT

P I T S A N U L O K E - D A N S A I 20

H I G H W A Y P R O J E C T S I 40

K I E W C A M P 50

25X1A

DATE OF PHOTO	TYPE	QUALITY
24 SEP 57	1	2

CLASSIFICATION O U O

PHOTO NO. 317006 LOT NO. L-1467 MAP REFERENCE C LATITUDE 53 55 N LONGITUDE 14 15 E

COUNTRY POLAND Approved For Release 2003/12/01 : CIA-RDP78-05867A000200750016-9 SUBJECT SZECECIN

AREA NO 2055M 9D9 SUBJECT SUBJECT SUBJECT SUBJECT SUBJECT SUBJECT SUBJECT SUBJECT
\$ W I N E M U N D E P R O B A B L Y
T U G B O A T I N H A R B O R

25X1A

DATE OF PHOTO 9 Dec 57 TYPE 4 QUALITY 2 CLASS B NO. OF CARDS 1

CLASSIFICATION S/ CAPTIONED BY [Signature]

317603

LOT NO.

L-1467

MAP REFERENCE

C

LATITUDE

53 55N

LONGITUDE

14 15E

COUNTRY

POLAND

AREA NO

2055 M

SUBJECT

3DB

SUBJECT

SUBJECT

SUBJECT

SUBJECT

SUBJECT

SUBJECT

SUBJECT

\$ W I N E M U N D E

5

10

M

13

R T E D O

25

B O A T

30

\$

I N P O R T

35

40

A R E A

45

50

INCLUDING # 507

DATE OF PHOTO

9 Dec

5

7

4

2

B

1

25X1A

CLASSIFICATION

S

CAPTIONED BY

PA

FORM NO. 174

USE PREVIOUS EDITIONS

Approved For Release PHOTO ANALYSIS REPORT

GPO 018791

PHOTO NO.	317608	LOT NO.	L-1467	MAP REFERENCE	C	LATITUDE	53 55 N 14 15 E	LONGITUDE	15 E
COUNTRY	POLAND								Approved For Release 2003/12/01 : CIA-RDP78-05867A000200750016-9
AREA NO.	2055M	SUBJECT	3DB	SUBJECT	SACZECIN				
\$	W	I	N	E	M	U	N	D	E
R	T	E	D	O	B	O	A	T	\$
A	R	E	A						
521.					MOTOR TO PORT # 's 814, 819 AND				

DATE OF PHOTO	9 Dec	TYPE	57	QUALITY	4	CLASS	2	NO. OF CARDS	B 1	25X1A
CLASSIFICATION	S/	CAPTIONED BY			[Signature]					

PHOTO NO. 317609

LOT NO. L-1467

MAP REFERENCE C

LATITUDE 53 55N

LONGITUDE 14 15E

COUNTRY POLAND

AREA NO 2055M

SUBJECT 3D8 9G2

FORMER \$ WINEMUNDE MTB \$ AT

GAR #4 \$ EA-PLANE HAN

SECRETIN

Approved For Release 2003/12/01 : CIA-RDP78-05867A000200750016-9

DATE OF PHOTO 9 Dec

TYPE 57

QUALITY 4

CLASS B

NO. OF CARDS 2

25X1A

CLASSIFICATION S

CAPTIONED BY [Signature]

FORM NO. 174 1 Jun 56

Approved For Release 2003/12/01 : CIA-RDP78-05867A000200750016-9

ANALYSIS REPORT

GPO 918701

317610

LOT NO.

L-1467

MAP REFERENCE

LATITUDE

LONGITUDE

COUNTRY

Poland

Approved For Release 2003/12/01 : CIA-RDP78-05867A000200750016-9

AREA NO

20.55M

SUBJECT

3D8

SUBJECT

962

SUBJECT

SUBJECT

SUBJECT

SUBJECT

SUBJECT

SUBJECT

SZCZECIN

W	I	N	E	M	U	N	D	E	M	T	B	S	A	T			
F	O	R	M	E	R	S	E	A	-	P	L	A	N	E	H	A	N

#s 521, 519, 814 AND 517

25X1A

DATE OF PHOTO

TYPE

QUALITY

CLASS

NO. OF CARDS

9 Dec

57

4

2

B

2

CLASSIFICATION

S/

CAPTIONED BY

(Signature)

FORM NO. 174 1 Apr 56

USE PREVIOUS EDITIONS

Approved For Release 2003/12/01 : CIA-RDP78-05867A000200750016-9

PHOTO ANALYSIS REPORT

GPO 918791

317611

LOT NO.

L-1467

MAP REFERENCE

LATITUDE

LONGITUDE

COUNTRY

POLAND

Approved For Release 2003/12/01 : CIA-RDP78-05867A000200750016-9

15E

AREA NO

2055M

SUBJECT

3DB

SUBJECT

962

SUBJECT

SUBJECT

SUBJECT

SUBJECT

SUBJECT

SUBJECT

WINEMUNDE FORMER
 EA-PLANE HANGAR \$ MT
 B' \$ IN CENTER

(ARROWS)

DATE OF PHOTO

9 Dec

TYPE

5 7 4

QUALITY

2

CLASS

B

NO. OF CARDS

2

25X1A

CLASSIFICATION

5/

CAPTIONED BY

AK

FORM NO. 174 USE PREVIOUS EDITIONS

Approved For Release 2003/12/01 : CIA-RDP78-05867A000200750016-9

PHOTO ANALYSIS REPORT

GPO 918791

FORM NO.	317612	LOT NO.	L-1467	MAP REFERENCE	C	LATITUDE	53 55N	LONGITUDE	14 15E
COUNTRY	POLAND								
AREA NO.	2055 M	SUBJECT	ALA 3CO	SUBJECT		SUBJECT		SUBJECT	
	\$	W	I	N	E	M	U	N	D
	\$	\$	E	L	\$	I	N	P	O

Approved For Release 2003/12/01 : CIA-RDP78-05867A000200750016-9

SZCZECIN

NOTE SUBMARINE-SHAPED FUEL TANKS AT RIGHT.

DATE OF PHOTO	9 Dec	TYPE	574	QUALITY	2	CLASS	B	NO. OF CARDS	2	25X1A
CLASSIFICATION	S/	CAPTIONED BY			FAV					

PHOTO NO.	317613	LOT NO.	L-1467	MAP REFERENCE	C	LATITUDE	53 55 N	LONGITUDE	14 15 E
COUNTRY	POLAND	Approved For Release 2003/12/01 : CIA-RDP78-05867A000200750016-9							
AREA NO	2055M	SUBJECT	3CU	SICZECIN					
\$ W I N E M U N D E M I N E \$ W E P E R \$, I N C L U D I N G # 7 2 I N P O R T									
							25X1A		
DATE OF PHOTO	9 Dec	TYPE	5 7	QUALITY	4	CLASS	2 B	NO. OF CARDS	1
CLASSIFICATION	S/	CAPTIONED BY				AA			

PHOTO NO. **317614** LOT NO. **L-1467** MAP REFERENCE **C** LATITUDE **53 55N** LONGITUDE **14 15E**

COUNTRY **POLAND** Approved For Release 2003/12/01 : CIA-RDP78-05867A000200750016-9
SECZECIN

AREA NO	SUBJECT	SUBJECT	SUBJECT	SUBJECT	SUBJECT	SUBJECT	SUBJECT	SUBJECT	SUBJECT
2055M	3CU								
\$	W	I	N	E	M	U	N	D	E
P	E	R	\$	#	7	①	7	+	7
O	R	T	A	R	E	A			

25X1A

DATE OF PHOTO	TYPE	QUALITY	CLASS	NO. OF CARDS
9 Dec	57	4	B	1
CLASSIFICATION S/		CAPTIONED BY YAC		

PHOTO NO. 317615 LOT NO. L-1467 MAP REFERENCE C LATITUDE 53 35N 14 15E LONGITUDE

COUNTRY POLAND Approved For Release 2003/12/01 : CIA-RDP78-05867A000200750016-9 SZCZECIN

AREA NO	SUBJECT	SUBJECT	SUBJECT	SUBJECT	SUBJECT	SUBJECT	SUBJECT	SUBJECT	SUBJECT														
2055M	30U																						
\$	W	I	N	⁵	E	M	U	N	D	¹⁰	E			M	I	¹⁵	N	E	\$	W	E	²⁰	E
P	E	R	\$	²⁵	#	7	2	0	³⁰	+	7	①	³⁵	7						I	N	⁴⁰	P
O	R	T		⁴⁵	A	R	E	A	⁵⁰														

25X1A

DATE OF PHOTO	TYPE	QUALITY	CLASS	NO. OF CAL
9 Dec 57	4	2	B	1

CLASSIFICATION S/ CAPTIONED BY AAC

PHOTO NO. 317616 LOT NO. L-1467 MAP REFERENCE C LATITUDE 53 55N LONGITUDE 14 15E

COUNTRY POLAND SZZECIN Approved For Release 2003/12/01 : CIA-RDP78-05867A000200750016-9

AREA NO 2055M SUBJECT 3C0

\$ W I N E M U N D E R I G A - T Y P
E N A V A L V E S \$ \$ E L , P E N D
A N T # 3 2 9

25X1A

DATE OF PHOTO 9 Dec 57 TYPE 4 QUALITY 2 CLASS B NO. OF CARDS 1

CLASSIFICATION 5/ CAPTIONED BY PAC

PHOTO NO. 317618	LOT NO. L-1467	MAP REFERENCE C	LATITUDE 53 55N	LONGITUDE 14 15E
COUNTRY POLAND	Approved For Release 2003/12/01 : CIA-RDP78-05867A000200750016-9			
AREA NO. 2055M	SUBJECT ALA	SUBJECT	SUBJECT	SUBJECT
			SZCZECIN	
\$	W	I	N	E
	M	U	N	D
	E			
			U	N
			I	D
			E	N
			T	
F	I	E	D	
		B	U	I
		L	D	I
		N	G	
			I	N
			P	O
			R	
T	A	R	E	A
FIRE TOWER [SIC] ON BUILDING IN CENTER.				
25X1A				
DATE OF PHOTO 9 Dec 57	TYPE 4	QUALITY 2	CLASS B	NO. OF CARDS 1
CLASSIFICATION S/		CAPTIONED BY PAC		
FORM NO. 174 1 Jun 56 Approved For Release 2003/12/01 : CIA-RDP78-05867A000200750016-9				
PHOTO ANALYSIS REPORT				

PHOTO NO. 317619 LOT NO. L-1467 MAP REFERENCE C LATITUDE 53 55N 14 15E

COUNTRY POLAND Approved For Release 2003/12/01 : CIA-RDP78-05867A000200750016-9 SZCZECIN

AREA NO	SUBJECT	SUBJECT	SUBJECT	SUBJECT	SUBJECT	SUBJECT	SUBJECT	SUBJECT
2055M	3C2	3D9						
\$	W	I	N	E	M	U	N	D
\$	\$	E	L	\$	I	N	P	O

NAVAL VESSEL (POSSIBLY AUXILIARY), PENDANT # A-035 IN CENTER; TUGBOAT # A-080 AT RIGHT.

25X1A

DATE OF PHOTO	TYPE	QUALITY	CLASS	NO. OF CARDS	SOURCE OF PHOTOGRAPH
9 Dec 57	4	2	B	2	

CLASSIFICATION S CAPTIONED BY PAC

PHOTO NO. 317620 LOT NO. L-1467 MAP REFERENCE C LATITUDE 53 55N LONGITUDE 17 15E

COUNTRY POLAND Approved For Release 2003/12/01 : CIA-RDP78-05867A000200750016-9 SUBJECT SECZECIN

AREA NO	SUBJECT	SUBJECT	SUBJECT	SUBJECT	SUBJECT	SUBJECT	SUBJECT	SUBJECT	SUBJECT
2055M	300								
\$	W	I	N	E	M	U	N	D	E
D	T	-	T	Y	P	E	V	E	\$ \$ E L
A	N	T	#	2	9	①			

DATE OF PHOTO	TYPE	QUALITY	CLASS	NO. OF CARDS	25X1A
9 Dec 57	4	1	B	1	

CLASSIFICATION 5/ CAPTIONED BY AA

PHOTO NO. 317621 LOT NO. L-1467 MAP REFERENCE C LATITUDE 53 55 N 14 15 E

COUNTRY POLAND Approved For Release 2003/12/01 : CIA-RDP78-05867A000200750016-9 SZCZECIN

AREA NO	SUBJECT	SUBJECT	SUBJECT	SUBJECT	SUBJECT	SUBJECT	SUBJECT	SUBJECT
2055M	300	309						
\$ W I N E M U N D E								
\$ \$ E L \$								

TUGBOAT PENDANT # A-080 IN CENTER;
 KRONSTADT TYPE VESSEL, PENDANT # 291 AT RIGHT.

25X1A

DATE OF PHOTO	TYPE	QUALITY	CLASS	NO. OF CARDS
9 Dec 57	4	2	B	2

CLASSIFICATION S CAPTIONED BY AK

PHOTO NO. 317622 LOT NO. L-1476 MAP REFERENCE C LATITUDE 54 30N LONGITUDE 18 33E

COUNTRY POLAND Gdansk 34

AREA NO	SUBJECT	SUBJECT	SUBJECT	SUBJECT	SUBJECT	SUBJECT	SUBJECT	SUBJECT
1255 M	341							
G D Y N	1 A		10	N A V A L		15	V E 8 8 E	20
8			25			30		35
			45			50		40

25X1A

DATE OF PHOTO	TYPE	QUALITY	CLASS	NO. OF CARDS	SO
Feb 58	4	2	B	1	

CLASSIFICATION [redacted] CAPTIONED BY W. (u)

PHOTO NO. 317623 LOT NO. 1-1476 MAP REFERENCE C LATITUDE 54 30N LONGITUDE 18 33E

COUNTRY Poland Approved For Release 2003/12/01 : CIA-RDP78-05867A000200750016-9 Gdansk

AREA NO	SUBJECT	SUBJECT	SUBJECT	SUBJECT	SUBJECT	SUBJECT	SUBJECT	SUBJECT
1255 M	3C1							
G D Y N	1 A		10	N A V A L		15	V E S S E L	20
			25			30		35
			45			50		40

25X1A

DATE OF PHOTO	TYPE	QUALITY	CLASS	NO. OF CARDS
Feb 58	4	2	B	1

CLASSIFICATION S/ CAPTIONED BY [Signature]

PHOTO NO.	317624	LOT NO.	L-1476	MAP REFERENCE	C	LATITUDE	54 30 N	LONGITUDE	18 33 E
COUNTRY	Poland								
AREA NO.	1255 M	SUBJECT	3CI	SUBJECT		SUBJECT		SUBJECT	
	G D Y N I A			N A V A L		V E S S E L			
	8								

Approved For Release 2003/12/01 : CIA-RDP78-05867A000200750016-9

25X1A

DATE OF PHOTO	Feb 5 8	TYPE	4	QUALITY	2	CLASS	B	NO. OF CARDS	1
CLASSIFICATION	S1			CAPTIONED BY		(Wan)			

PHOTO NO. 317625 LOT NO. L-1476 MAP REFERENCE G LATTITUDE 54 30 N LONGITUDE 18 33 E

COUNTRY Poland PROVINCE Gdansk

AREA NO	SUBJECT	SUBJECT	SUBJECT	SUBJECT	SUBJECT	SUBJECT	SUBJECT	SUBJECT
1255 M	3C1							
G D Y N I A			N A V A L			V E S S E L		
8	25		30			35		40
	45		50					

25X1A

DATE OF PHOTO	TYPE	QUALITY	CLASS	NO. OF CARDS
Feb 5 8 4		2	B	1

CLASSIFICATION S1 CAPTIONED BY (Waw)

PHOTO NO. 317626 LOT NO. L-1476 MAP REFERENCE C LATITUDE 54 30N LONGITUDE 18 33E

Approved For Release 2003/12/01 : CIA-RDP78-05867A000200750016-9

COUNTRY Poland Gdansk

AREA NO	SUBJECT	SUBJECT	SUBJECT	SUBJECT	SUBJECT	SUBJECT	SUBJECT	SUBJECT
1255 M	3C1							
G D Y N I A			10	N A V A L		13	V E S S E L	20
8	25		30			35		40
	45		50					

25X1A

DATE OF PHOTO	TYPE	QUALITY	CLASS	NO. OF CARDS
Feb 5 8	4	2	B	1

CLASSIFICATION S CAPTIONED BY (W) (u)

PHOTO NO.	317628	LOT NO.	1-1476	MAP REFERENCE	C	LATITUDE	54 30N	LONGITUDE	18 33E	
Approved For Release 2003/12/01 : CIA-RDP78-05867A000200750016-9										
COUNTRY	POLAND			GDANSK						
AREA NO.	1255 M	SUBJECT	3C1	SUBJECT		SUBJECT		SUBJECT		
	G D Y N I A				N A V A L		V E S S E L			
		25			30		35		40	
		45			50					
25X1A										
DATE OF PHOTO		TYPE	QUALITY	CLASS.	NO. OF COPIES					
Feb 5 8		4	2	B	1					
CLASSIFICATION			CAPTIONED BY							
S/			wan							
Approved For Release 2003/12/01 : CIA-RDP78-05867A000200750016-9										
FORM NO. 174	USE PREVIOUS EDITION	25X1	PHOTO ANALYST'S REPORT				GPO 918791			

PHOTO NO.	317629	LOT NO.	L-1476	MAP REFERENCE	C	LATITUDE	54 30N	LONGITUDE	18 33E
COUNTRY	Approved For Release 2003/12/01 : CIA-RDP78-05867A000200750016-9								
	POLAND			GDANSK					
AREA NO	1255 M	SUBJECT	3C1	SUBJECT		SUBJECT		SUBJECT	
	G D Y N I A				N A V A L		V E S S E L		
		25			30		35		40
		45			50				
25X1A									
DATE OF PHOTO	TYPE	QUALITY	CLASS	NO. OF CARDS					
Feb 5 8	4	2	B	1					
CLASSIFICATION	S1			CAPTIONED BY (wan)					
FORM NO. 174	Approved For Release 2003/12/01 : CIA-RDP78-05867A000200750016-9								GPO 9:18761
1 Jun 56	PHOTO ANALYSTS REPORT								

PHOTO NO.	317630	LOT NO.	L-1476	MAP REFERENCE	C	LATITUDE	54 30N	LONGITUDE	18 33E
COUNTRY	POLAND		PROVINCE	GDANSK					
AREA NO.	1255 M	SUBJECT	3C1	SUBJECT		SUBJECT		SUBJECT	
	G D Y N I A				N A V A L			V E B B E L	
		25			30			35	40
		45			50				
								25X1A	
DATE OF PHOTO		TYPE	QUALITY	CLASS	NO. OF CARDS				
Feb 5 8		4	2	B	1				
CLASSIFICATION			CAPTIONED BY						
S			Wan						
FORM NO. 174 USE PREVIOUS EDITIONS									
Approved For Release 2003/12/01 : CIA-RDP78-05867A000200750016-9									
25X1 PHOTO ANALYSIS REPORT									
GPO 918791									

PHOTO NO. 317631 LOT NO. L-1476 MAP REFERENCE C LATITUDE 54 30N LONGITUDE 18 33E

COUNTRY POLAND Approved For Release 2003/12/01 : CIA-RDP78-05867A000200750016-9 Gdansk

AREA NO.	SUBJECT	SUBJECT	SUBJECT	SUBJECT	SUBJECT	SUBJECT	SUBJECT	SUBJECT	SUBJECT
1255 M	3C1								
G D Y N I A			N A V A L			V E B B E L			
	25		30			35		40	
	45		50						

25X1A

DATE OF PHOTO	TYPE	QUALITY	CLASS	NO. OF CARDS
Feb 58	4	2	B	1

CLASSIFICATION S1 CAPTIONED BY Waw

PHOTO NO. 317632	LOT NO. L-1476	MAP REFERENCE C	LATITUDE 54 30 N	LONGITUDE 18 33 E
Approved For Release 2003/12/01 : CIA-RDP78-05867A000200750016-9				
COUNTRY POLAND	GDANSK			
AREA NO. 1255M	SUBJECT 3C1	SUBJECT	SUBJECT	SUBJECT
G D Y N I A		N A V A L	V E S S E L	
	25	30	35	40
	45	50		

25X1A

DATE OF PHOTO	TYPE	QUALITY	CLASS	NO. OF CARDS	34
Feb 5 8 4	4	2	B	1	
CLASSIFICATION	CAPTIONED BY				
SI	Waw				

PHOTO NO. 317633 LOT NO. L-1476 MAP REFERENCE C LATITUDE 54 30 N LONGITUDE 18 33 E

COUNTRY Poland Approved For Release 2003/12/01 : CIA-RDP78-05867A000200750016-9 Gdansk

AREA NO	SUBJECT	SUBJECT	SUBJECT	SUBJECT	SUBJECT	SUBJECT	SUBJECT	SUBJECT
1255M	3C1							
G D Y N I A			N A V A L			V E S S E L		
	25		30			35		40
	45		50					

25X1A

DATE OF PHOTO	TYPE	QUALITY	CLASS	NO. OF CARDS
Feb 5 8 4	4	2	B	1
CLASSIFICATION S	CAPTIONED BY waw			

PHOTO NO. 317634 LOT NO. L-1476 MAP REFERENCE C LATITUDE 54 30 N LONGITUDE 18 33 E

COUNTRY POLAND Gdansk

AREA NO	SUBJECT	SUBJECT	SUBJECT	SUBJECT	SUBJECT	SUBJECT	SUBJECT	SUBJECT
1255M	3C1							
G D Y N I A			N A V A L			V E S S E L		

DATE OF PHOTO	TYPE	QUALITY	CLASS	NO. OF CARDS	
Feb 5 8 4	4	2	B	1	25X1A
CLASSIFICATION S			CAPTIONED BY Waw		

PHOTO NO.	317635	LOT NO.	L-1476	MAP REFERENCE	C	LATITUDE	54 30 N	LONGITUDE	18 33 E
COUNTRY	Poland		Gdansk						
AREA NO.	1255M	SUBJECT	3C1	SUBJECT		SUBJECT		SUBJECT	
	G D Y N I A				N A V A L		V E B B E L		
		25			30		35		40
		45			50				

Approved For Release 2003/12/01 : CIA-RDP78-05867A000200750016-9

25X1A

DATE OF PHOTO	Feb 5 8	TYPE	4	QUALITY	2	CLASS	B	NO. OF CARDS	1
CLASSIFICATION	S	CAPTIONED BY			Waw				

PHOTO NO. 317636 LOT NO. L-1419 MAP REFERENCE C LATITUDE 50 44' 14.2" N LONGITUDE 31 05' E

COUNTRY USSR Approved For Release 2003/12/01 : CIA-RDP78-05867A000200750016-9

AREA NO	SUBJECT	SUBJECT	SUBJECT	SUBJECT	SUBJECT	SUBJECT	SUBJECT	SUBJECT
249N	A20	ALA						
O K T Y	⁵ A B R S K I Y				¹³ C O A L			²⁰ D E
P O T	²⁵ S M A L L				³⁵ W O O D			⁴⁰ B L D G
	⁴⁵ C O A L				⁵⁰ P I L E			

SEE POINT D ~~ON~~ ON MAP, CIA 317657 FOR PHOTO DIRECTION.

25X1A

DATE OF PHOTO	TYPE	QUALITY	CLASS	NO. OF CARDS	
OCT 57	4	2	B	2	
CLASSIFICATION S			CAPTIONED BY PY		[]

PHOTO NO. 317637 LOT NO. L-1419 MAP REFERENCE C LATITUDE 50 44N 142 05E LONGITUDE

COUNTRY USSR Approved For Release 2003/12/01 : CIA-RDP78-05867A000200750016-9

AREA NO	SUBJECT	SUBJECT	SUBJECT	SUBJECT	SUBJECT	SUBJECT	SUBJECT	SUBJECT	SUBJECT
249N	AKUC68								
O K T I Y	A B R S K I Y				R E S I D E N				
T I A L	A R E A				W O O D		S H A C		
K S	M U D		R O A D						

SEE POINT 2 ON MAP, CIA FOR PHOTO DIRECTION.

25X1A

DATE OF PHOTO	TYPE	QUALITY	CLASS	NO. OF CARDS	
OCT 57	4	2	B	2	
CLASSIFICATION	S		CAPTIONED BY	PY	[27]

PHOTO NO. 317638 LOT NO. L-1419 MAP REFERENCE C LATITUDE 50 44N LONGITUDE 142 05E

Approved For Release 2003/12/01 : CIA-RDP78-05867A000200750016-9

COUNTRY	USSR								
AREA NO	249N	SUBJECT	A25	SUBJECT		SUBJECT		SUBJECT	
	O	K	T	Y	A	B	R	S	K
	R	T	I	N	G	P	L	A	N
	B	G							

SEE POINT 3 ON MAP, CIA _____,
FOR PHOTO DIRECTION.

25X1A

DATE OF PHOTO	OCT 57	TYPE	4	QUALITY	2	CLASS	B	NO. OF CARDS	1
CLASSIFICATION	S	CAPTIONED BY	py						

PHOTO NO. 317639 LOT NO. L-1419 MAP REFERENCE C LATITUDE 50 44N LONGITUDE 142 05E

COUNTRY USSR Approved For Release 2003/12/01 : CIA-RDP78-05867A000200750016-9

AREA NO	SUBJECT	SUBJECT	SUBJECT	SUBJECT	SUBJECT	SUBJECT	SUBJECT	SUBJECT	SUBJECT
249N	C2A								
O K T Y	A B R S K I Y					R E S T A U R			
A N T	# ① 7			L O W		W O O D			
O G	B L D G								

STOLOVAYA #① (RESTAURANT).

SEE POINT 4 ON MAP, CIA FOR PHOTO DIRECTION.

25X1A

DATE OF PHOTO	TYPE	QUALITY	CLASS	NO. OF CARDS	
OCT 57	4	2	B	1	
CLASSIFICATION S		CAPTIONED BY PY		[4]	

PHOTO NO. 317640 LOT NO. L-1419 MAP REFERENCE C LATITUDE 50 44N LONGITUDE 45 2 05E
 COUNTRY USSR

Approved For Release 2003/12/01 : CIA-RDP78-05867A000200750016-9

AREA NO	SUBJECT	SUBJECT	SUBJECT	SUBJECT	SUBJECT	SUBJECT	SUBJECT	SUBJECT
249N	ALA	A20						
O K T Y	⁵ A	¹⁰ B R S	¹⁵ K	²⁰ Y	²⁵ C	³⁰ O A L	³⁵ D	⁴⁰ E
P O T	⁴⁵ S	⁵⁰ M A L L	⁵⁵ C	⁶⁰ O A L	⁶⁵ C	⁷⁰ A R S	⁷⁵	⁸⁰
	⁸⁵ L O A D	⁹⁰ N G	⁹⁵ D E	¹⁰⁰ V				

SEE POINT 5 ON MAP CIA FOR PHOTO DIRECTION.

25X1A

DATE OF PHOTO	TYPE	QUALITY	CLASS	NO. OF CARDS	
OCT 57	4	2	B	2	
CLASSIFICATION			CAPTIONED BY		
S			PY [5]		

PHOTO NO. 317641 LOT NO. L-1419 MAP REFERENCE C LATITUDE 50 44N LONGITUDE 142 05E

Approved For Release 2003/12/01 : CIA-RDP78-05867A000200750016-9

COUNTRY	USSR								
AREA NO	249N	SUBJECT	ALA	SUBJECT	A20	SUBJECT		SUBJECT	
	O	K	T	Y	A	B	R	S	K
	P	O	T		S	M	A	L	L
	L	O	A	D	N	G	D	E	V

SEE POINT 6 ON MAP, CIA FOR PHOTO DIRECTION.

25X1

DATE OF PHOTO	OCT 5 7 4	TYPE	4	QUALITY	2	CLASS	B	NO. OF CARDS	2
CLASSIFICATION	S		CAPTIONED BY		PY		[67]		

PHOTO NO. 317642 LOT NO. L-1419 MAP REFERENCE C LATITUDE 50 44N LONGITUDE 142 05E

COUNTRY USSR Approved For Release 2003/12/01 : CIA-RDP78-05867A000200750016-9

AREA NO	SUBJECT	SUBJECT	SUBJECT	SUBJECT	SUBJECT	SUBJECT	SUBJECT	SUBJECT	SUBJECT
249N	AMD	AM7	CO6						
O K T Y	A B R S	K I Y							
F I C E									
S B L D G									

~~POST~~ OTDELENIYE SVYAZI (COMMUNICATIONS DEPARTMENT) POCHTA (MAIL BOX) AT LEFT. SEE POINT 7 ON MAP, CIA, FOR PHOTO DIRECTION.

25X1

DATE OF PHOTO	TYPE	QUALITY	CLASS	NO. OF CARDS
OCT 5 7	4	2	B	3

CLASSIFICATION S1 CAPTIONED BY PY [7]

PHOTO NO. 317643 LOT NO. L-1419 MAP REFERENCE C LATITUDE 50 44N 142 05E LONGITUDE

Approved For Release 2003/12/01 : CIA-RDP78-05867A000200750016-9

COUNTRY USSR

AREA NO	SUBJECT	SUBJECT	SUBJECT	SUBJECT	SUBJECT	SUBJECT	SUBJECT	SUBJECT
249N	C26							
O K T Y	⁵ A	¹⁰ B R S K I Y			¹⁵ W	²⁰ O O D E N		
G E N E R A L	²⁵	³⁰ S T O R E			³⁵	⁴⁰ E X T E R		
I O R	⁴⁵			⁵⁰				

SMESHANNIY MAGAZIN #1 (GENERAL STORE) SEE POINT 8 ON MAP, CIA FOR PHOTO DIRECTION.

25X1

DATE OF PHOTO	TYPE	QUALITY	CLASS	NO. OF CARDS	
OCT 5 7 4	2	B	1		
CLASSIFICATION	S		CAPTIONED BY	py	8

PHOTO NO. 317644 LOT NO. L-1419 MAP REFERENCE C LATITUDE 50 44N LONGITUDE 172 05E

COUNTRY USSR Approved For Release 2003/12/01 : CIA-RDP78-05867A000200750016-9

AREA NO	SUBJECT	SUBJECT	SUBJECT	SUBJECT	SUBJECT	SUBJECT	SUBJECT	SUBJECT	SUBJECT
249N	CDJ								
O K T Y	A B R S K I Y								
S C H O O L									
O O D E N	B L D G								

SEE POINT 9A ON MAP, CIA _____, FOR PHOTO DIRECTION.

25X1

DATE OF PHOTO	TYPE	QUALITY	CLASS	NO. OF CARDS
OCT 57	4	2	B	1

CLASSIFICATION S CAPTIONED BY PY 9A

PHOTO NO. 317645 LOT NO. L-1419 MAP REFERENCE C LATITUDE 50 44N LONGITUDE 142 05E

COUNTRY USSR Approved For Release 2003/12/01 : CIA-RDP78-05867A000200750016-9

AREA NO	SUBJECT	SUBJECT	SUBJECT	SUBJECT	SUBJECT	SUBJECT	SUBJECT	SUBJECT	SUBJECT
249N	CDJ								
	O K T Y	A B R S K I Y							
	S C H O O L								
	G B L O G								

SEE POINT 9B ON MAP, CIA
FOR PHOTO DIRECTION.

25X1

DATE OF PHOTO	TYPE	QUALITY	CLASS	NO. OF CARDS
OCT 57	4	2	B	1

CLASSIFICATION S CAPTIONED BY PY

PHOTO NO. 317646 LOT NO. L-1419 MAP REFERENCE C LATITUDE 50 44N LONGITUDE 142 05E

COUNTRY USSR Approved For Release 2003/12/01 : CIA-RDP78-05867A000200750016-9

AREA NO 249N SUBJECT ~~66B~~ C6B SUBJECT ~~662~~ C68 SUBJECT SUBJECT SUBJECT SUBJECT

O K T Y ⁵ A B R S K I Y [W O O D E N ²⁰
H O U S E S ²⁵ R O A D ³⁰ L E A D I N G ⁴⁰
T O B E A C H ⁴⁵ ⁵⁰

RESIDENTIAL AREA ON ROAD LEADING DOWN TO THE BEACH. SEE POINT DO ON MAP CIA _____, FOR PHOTO DIRECTION.

25X1

DATE OF PHOTO	TYPE	QUALITY	CLASS	NO. OF CARDS
OCT 5 7 4	4	2	B	2
CLASSIFICATION S/			CAPTIONED BY py	

PHOTO NO. 317647 LOT NO. L-1419 MAP REFERENCE C LATITUDE 50 44N LONGITUDE 142 05E

Approved For Release 2003/12/01 : CIA-RDP78-05867A000200750016-9

COUNTRY USSR

AREA NO	SUBJECT	SUBJECT	SUBJECT	SUBJECT	SUBJECT	SUBJECT	SUBJECT	SUBJECT
249N	C6B	C68						
O K T	Y A	B R S K	I Y			W	O O D E N	
H O U S E S			R O A D			L E A D I N G		
T O		B E A C H						

RESIDENTIAL AREA ON ROAD LEADING DOWN TO BEACH. SEE POINT DO ON MAP, CIA FOR PHOTO DIRECTION.

25X1

DATE OF PHOTO	TYPE	QUALITY	CLASS	NO. OF CARDS
O C T 5 7	4	2	B	2
CLASSIFICATION S			CAPTIONED BY PX	

PHOTO NO. 317648 LOT NO. L-1419 MAP REFERENCE C LATITUDE 50 44N LONGITUDE 142 05E

COUNTRY USSR Approved For Release 2003/12/01 : CIA-RDP78-05867A000200750016-9

AREA NO	SUBJECT	SUBJECT	SUBJECT	SUBJECT	SUBJECT	SUBJECT	SUBJECT	SUBJECT
249N	C6B	C68						
O K T Y	A	B	R	S	K	I	Y	W O O D E N
H O U S E S				R	O	A	D	L E A D I N G
T O		B	E	A	C	H		

RESIDENTIAL AREA ON ROAD LEADING DOWN TO BEACH. SEE POINT (D) ON MAP, CIA, FOR PHOTO DIRECTION. DUCKS IN FOREGROUND.

25X1

DATE OF PHOTO	TYPE	QUALITY	CLASS	NO. OF CARDS
OCT 57	4	2	B	2
CLASSIFICATION	CAPTIONED BY			
S	PY			

PHOTO NO. 317649 LOT NO. 1-1419 MAP REFERENCE C LATITUDE 50 44N LONGITUDE 142 05E

Approved For Release 2003/12/01 : CIA-RDP78-05867A000200750016-9

COUNTRY USSR

AREA NO	249N	SUBJECT	CON	SUBJECT		SUBJECT		SUBJECT		SUBJECT		SUBJECT		SUBJECT	
	O K T Y	⁵ A	B	R	S	K I	¹⁰ Y			¹⁵ J A	N	O	²⁰ U	N	²⁵ C
	E	²⁵ M	E	N	T		³⁰ F	O	R	³⁵ M	I	N	E	R	⁴⁰ S
	B	⁴⁵ O	N		⁵⁰ B	L	D	G							

ANNOUNCEMENT FOR FUNCTIONS AT THE MINERS' CLUB ON SIDE OF BUILDING. SEE POINT (101) ON MAP, CIA _____, FOR LOCATION OF BUILDING.
25X1

DATE OF PHOTO	OCT 57	TYPE	2	QUALITY	2	CLASS	B	NO. OF CARDS	1
CLASSIFICATION	S/	CAPTIONED BY		PY					

PHOTO NO. 317650 LOT NO. E-71419 MAP REFERENCE C LATITUDE 50 44N 142 05E LONGITUDE

Approved For Release 2003/12/01 : CIA-RDP78-05867A000200750016-9

COUNTRY USSR

AREA NO	SUBJECT	SUBJECT	SUBJECT	SUBJECT	SUBJECT	SUBJECT	SUBJECT	SUBJECT
249N	C6B	AMD						
O K T Y	A B R S K I	Y					S T R E E T	
S C E N E	V I C	O F					S C H O O L	
& H O S P I T A L								

IN VICINITY OF SCHOOL & HOSPITAL. SEE POINT D2 ON MAP, CIA, FOR PHOTO DIRECTION. NOTE GOATS AT LEFT CENTER.

25X1

DATE OF PHOTO	TYPE	QUALITY	CLASS	NO. OF CARDS
OCT 5 7	4	2	B	2
CLASSIFICATION	CAPTIONED BY			
S	P.Y			




PHOTO NO. 317651 LOT NO. L-1419 MAP REFERENCE C LATITUDE 50 44N LONGITUDE 142 05E

Approved For Release 2003/12/01 : CIA-RDP78-05867A000200750016-9

COUNTRY USSR

AREA NO	SUBJECT	SUBJECT	SUBJECT	SUBJECT	SUBJECT	SUBJECT	SUBJECT	SUBJECT	SUBJECT
249N	AL9								
O K T Y	⁵ A	¹⁰ B R S K I Y			[2	¹⁵ L A B O R			²⁰ E R S
	²⁵ L O A D I N G	³⁰				³⁵ C O A L			⁴⁰ O N
	⁴⁵ L I G H T E R	⁵⁰							

HARBOR AREA LABORERS
APPARENTLY LOADING COAL

25X1

DATE OF PHOTO	TYPE	QUALITY	CLASS	NO. OF CARDS	
OCT 57	4	3	B	1	
CLASSIFICATION S			CAPTIONED BY PY		

PHOTO NO. 317652 LOT NO. L-1419 MAP REFERENCE C LATTITUDE 50 44N LONGITUDE 142 05E

COUNTRY USSR Approved For Release 2003/12/01 : CIA-RDP78-05867A000200750016-9

AREA NO.	SUBJECT	SUBJECT	SUBJECT	SUBJECT	SUBJECT	SUBJECT	SUBJECT	SUBJECT	SUBJECT
249N	AL9D2G								
OKTYABRSKIY						HARBOR			
AREA.		PART		①		OF		3	PART
		PANORAMA.							

25X1

DATE OF PHOTO	TYPE	QUALITY	CLASS	NO. OF CARDS
Oct 57	3 3	3	B	2

CLASSIFICATION 5/ CAPTIONED BY PY (1)