

PHOTO NO. 321809  
 LOT NO. 1-1044  
 MAP REFERENCE CIA-RDP78-05867A000200760016-8  
 LATITUDE 55 45 N  
 LONGITUDE 37 35 E  
 COUNTRY USSR  
 PROVINCE

AREA NO 427N  
 SUBJECT 9UF 91L  
 SUBJECT  
 SUBJECT  
 SUBJECT  
 SUBJECT  
 SUBJECT  
 SUBJECT  
 SUBJECT  
 SUBJECT  
 M O S C O W  
 Z S U - 5 7 - 2 T W  
 N \$ E L F - P R & P E L L E D A A  
 G U N N [ @ P A R A D E ]

26

AT MAY DAY PARADE

DATE OF PHOTO 1 MAY 58  
 TYPE 4  
 QUALITY 2  
 CLASS 4  
 NO. OF CARDS 2  
 25X1A  
 CLASSIFICATION OVO  
 CAPTIONED BY CK



Ap

LONGITUDE

AREA NO	SUBJECT	SUBJECT	SUBJECT	SUBJECT	SUBJECT	SUBJECT	SUBJECT	SUBJECT
	M O X C O W		1 3 0		14 11		F I E L D	
	G O N M - 4 6				A T		14 11	D A Y
	P A R A D E							

*Corrections*

DATE OF PHOTO	FPS	QUALITY	CLASS	NO. OF CARDS	SOURCE OF PHOTOGRAPH



PHOTO NO. 18 Approved For Release 1999/09/10 : CIA-RDP78-05867A000200760016-8

COUNTRY	IRAQ		PROVINCE	BAGHDAD				
AREA NO	504KCO2		SUBJECT					
	5	B	A	10	C	15	H	20
	25	U	R	30	C	35	E	40
	45	C	I	50				

23

7

25X1A

DATE OF PHOTO	TYPE	QUALITY	CLASS	NO. OF CARDS
Nov 5 7 4	4	2	3	1
CLASSIFICATION	CAPTIONED BY			
<del>Secret</del>	924			



PHOTO NO. 3218 Approved For Release 1999/09/10 : CIA-RDP78-05867A000200760016-8

COUNTRY IRAQ PROVINCE BAGHDAD

AREA NO	SUBJECT	SUBJECT	SUBJECT	SUBJECT	SUBJECT	SUBJECT	SUBJECT	SUBJECT	SUBJECT
504K	C60	C26	AKV						
H	U	S	A	Y	N	A	L	B	H
I	N	S	T	R	E	E	T.	S	H

DATE OF PHOTO	TYPE	QUALITY	CLASS	NO. OF CARDS	SC
Nov 57	4	2	3	3	25X1A

Approved For Release 1999/09/10 : CIA-RDP78-05867A000200760016-8

PHOTO NO. 321818

COUNTRY IRAQ PROVINCE SAHRA

AREA NO 504K SUBJECT AK9 A4Q AMB AMD

IRAK AIRWAYS

Y S HANBAR AT AIRPORT

TELE LINES

5

25X1A

DATE OF PHOTO	TYPE	QUALITY	CLASS	NO. OF CARDS	SOURCE
Nov 57	1	2	3	4	[REDACTED]
CLASSIFICATION			CAPTIONED BY [REDACTED]		

Approved For Release 1999/09/10 : CIA-RDP78-05867A000200760016-8



Approved For Release 1999/09/10 : CIA-RDP78-05867A000200760016-8

PHOTO NO. 321812

L-303

C

35

LONGITUDE 34 25 E

COUNTRY	IRAQ								PROVINCE	BAGHDAD								
AREA NO	504X		AK6		A4Q		AMB		AMD									
	B	A	B	H	D	A	D											
	1	0	N															
	O	R	T															

43/4

25X1A

DATE OF PHOTO	TYPE	QUALITY	CLASS	NO. OF CARDS	NO.
Nov 57	4	2	3	4	30

CAPTIONED BY [Signature]

Approved For Release 1999/09/10 : CIA-RDP78-05867A000200760016-8

PHOTO NO. 002010 Approved For Release 1999/09/10 : CIA-RDP78-05867A000200760016-8

COUNTRY Iraq PROVINCE Basrah

AREA NO 010K SUBJECT PCB A4Q AMD

5 D O S S 10 L K G 15 N N W 20 A E K

25 T R A F F I C 30 C I R C L E 35 T

45 O A I R P O R T 50

TOWARD AIRPORT. PART 1 OF 2-PART PANORAMA (SEE CIA \_\_\_\_\_).

43/4

25X1A

DATE OF PHOTO	TYPE	QUALITY	CLASS	NO. OF CARDS	SO
Nov 57	1	2	3	3	[REDACTED]

CLASSIFICATION (C) CAPTIONED BY [Signature]

PHOTO NO. 321877 Approved For Release 1999/09/10 : CIA-RDP78-05867A000200760016-8  
 LOT NO. 2-3 MAP REFERENCE C LATITUDE 33 21 N LONGITUDE 44 25 E

COUNTRY IRAQ PROVINCE BAGHDAD

AREA NO	SUBJECT	SUBJECT	SUBJECT	SUBJECT	SUBJECT	SUBJECT	SUBJECT	SUBJECT	SUBJECT
504K	AKQ	C28							
BAGHDAD			IRAQ				STATE		
	RAILWAYS			BLD			Y	PAS	
	SENDER	STA							

LOOKING NORTH. PART 2 OF 2-PART PANORAMA (SEE CIA —)

4 3/4

25X1A

DATE OF PHOTO	TYPE	QUALITY	CLASS	NO. OF CARDS	SOURCE
Nov 57	4	2	3	2	[REDACTED]
CLASSIFICATION C			CAPTIONED BY [REDACTED]		

PHOTO NO. 72105 Approved For Release 1999/09/10 : CIA-RDP78-05867A000200760016-8

COUNTRY	IRAQ		PROVINCE	BAGHDAD					
AREA NO	504K	SUBJECT	AKFAKEAKU	SUBJECT		SUBJECT		SUBJECT	
	BAGHDAD		RR	GRADE	CR				
	OS	ING	ON	ROAD					

JUST EAST OF IRAQI STATE RAILWAYS BUILDING. ONE OF 2 MOST CRITICAL TRAFFIC POINTS IN CITY (SEE AT CIA FOR VIEW OF OTHER). ALL TRAFFIC FROM WEST BAGHDAD TO MAIN PART OF CITY COVERED

DATE OF PHOTO	NOV 57	TYPE	4	QUALITY	2	CLASS	3	NO. OF CARDS	3	SCN	[REDACTED]
CLASSIFICATION	C		CAPTIONED BY		[Signature]						

PHOTO NO. 321819 Approved For Release 1999/09/10 : CIA-RDP78-05867A000200760016-8

COUNTRY	IRAQ		PROVINCE	BAGHDAD			
AREA NO	504K	AKF	AKE	AKL			
	B	A	B	H	A	D	A
	O	S	S	I	N	G	O

JUST EAST OF IRAQI STATE RAILWAYS BUILDING. ONE OF 2 MOST CRITICAL TRAFFIC POINTS IN CITY (SEE AT CIA FOR VIEW OF OTHER). ALL TRAFFIC FROM WEST BAGHDAD TO MAIN PART OF CITY (LOWER)

DATE OF PHOTO	TYPE	QUALITY	CLASS	NO. OF CARDS	SCALES
NOV 57	4	2	3	3	[REDACTED]
CLASSIFICATION				CAPTIONED BY	
				[Signature]	



PHOTO NO. 021827  
 AREA NO. 2-303  
 SUBJECT C  
 LONGITUDE 33 21 N 44 25 E

COUNTRY IRAQ  
 PROVINCE BAGHDAD

AREA NO.	SUBJECT	SUBJECT	SUBJECT	SUBJECT	SUBJECT	SUBJECT	SUBJECT	SUBJECT
504K	D36	AKW						
BAGHDAD			10	TIGRIS	15	RIVER	20	
RIDGE	25	DOWNSTREAM	30		35		40	
	45	IN	50	BR				

FROM EAST BANK NEAR ROYAL  
 HOSPITAL. KING FEISAL BRIDGE IN  
 BACKGROUND.

43/4

25X1A

DATE OF PHOTO	TYPE	QUALITY	CLASS	NO. OF CARDS	NO.
Nov 57	4	2	3	2	



CLASSIFICATION C  
 CAPTIONED BY JPH

PHOTO NO. 321822 LOT NO. 309710 MAP REFERENCE CIA-RDP78-05867A000200760016-8 LATITUDE 33 29 N LONGITUDE 41 11 E

COUNTRY IRAQ PROVINCE BAGHDAD

AREA NO	SUBJECT	SUBJECT	SUBJECT	SUBJECT	SUBJECT	SUBJECT	SUBJECT
504K A00							
BAGHDAD	5		10	KEROSENE	15		20
MAP ON	25	EAST	30	BANK OF	35		40
IGRIS	45		50				

NEAR ROYAL HOSPITAL.

FUEL IS UNLOADED FROM BARRELS INTO TANK CARS OR INDIVIDUAL FUEL CANS.

25X1A

DATE OF PHOTO	TYPE	QUALITY	CLASS	NO. OF CARDS	NO.
Nov 57	4	2	3	1	[REDACTED]

CLASSIFICATION C CAPTIONED BY [REDACTED]



PHOTO NO. 321882 LOT NO. 1999/09/10 MAP REFERENCE C-22-11N 44 20 E LONGITUDE

COUNTRY INHQ PROVINCE DAKHADA

AREA NO	SUBJECT	SUBJECT	SUBJECT	SUBJECT	SUBJECT	SUBJECT	SUBJECT	SUBJECT
504KATC								
D A B H D A D	5		10	W A T E R	15	W O R K S	20	
B L D G	25	O N	30	E A S T	35	C A M P	40	O F
T I G R I S	45	R	50					

DATE OF PHOTO	TYPE	QUALITY	CLASS	NO. OF CARDS	SO
Nov 57	7	2	2	1	25X1A

CLASSIFICATION CAPTIONED BY 4/5

PHOTO NO. 021004

LOT NO.

COUNTRY Approved For Release 1999/09/10 : CIA-RDP78-05867A000200760016-0

AREA NO. IRAQ PROVINCE BAHADAD LONGITUDE 33 21 N 44 20 E

SUBJECT	SUBJECT	SUBJECT	SUBJECT	SUBJECT	SUBJECT	SUBJECT	SUBJECT
504KATC							
BAGHDAD			10	WATERWORKS			
BLDG	25	ON	30	EAST	13	BANK	20
TIGRIS	45	R	50		35	OF	40

DATE OF PHOTO

TYPE

QUALITY

CLASS

NO. OF CARDS

25X1A

Nov	57	4	2	31	
-----	----	---	---	----	--

CLASSIFICATION

FORM NO. 174 USE PREVIOUS EDITIONS

CAPTIONED BY

PHOTO/ANALYSIS REPORT Release 1999/09/10 : CIA-RDP78-05867A000200760016-8

Approved For Release 1999/09/10 : CIA-RDP78-05867A000200760016-8

PHOTO NO. 321825

COUNTRY Iraq PROVINCE DIBLOH

AREA NO	SUBJECT	SUBJECT	SUBJECT	SUBJECT	SUBJECT	SUBJECT	SUBJECT	SUBJECT
5	AHE	AKE						
10			STEEL					
15						SILOS		
20								
25								
30								
35								
40								
45								
50								

NEAR HIGHER TEACHERS COLLEGE.

25X1A

DATE OF PHOTO	TYPE	QUALITY	CLASS	NO. OF CARDS
Nov 57	H	-	S	2

CLASSIFICATION CAPTIONED BY

Approved For Release 1999/09/10 : CIA-RDP78-05867A000200760016-8

PHOTO NO. 321006 LOT NO. 100 APPROVED FOR RELEASE 1999/09/10 : CIA-RDP78-05867A000200760016-8

COUNTRY IRAQ PROVINCE BAGHDAD

AREA NO	SUBJECT	SUBJECT	SUBJECT	SUBJECT	SUBJECT	SUBJECT	SUBJECT	SUBJECT	SUBJECT
<u>507K</u>	<u>AKD</u>	<u>AKC</u>							
	<u>BAGHDAD</u>			<u>CENTRAL</u>				<u>BAG</u>	
	<u>HADAD</u>	<u>BUS</u>		<u>LINE</u>		<u>GARAGE</u>			

NORTH OF TIRAN SQUARE.

434

25X1A

DATE OF PHOTO	TYPE	QUALITY	CLASS	NO. OF CARDS	SOURCE
<u>Nov 57</u>	<u>1</u>	<u>2</u>	<u>3</u>	<u>2</u>	<u>[REDACTED]</u>

CLASSIFICATION C CAPTIONED BY [Signature]

PHOTO NO. 72007  
 LOT NO. 15021  
 MAP REFERENCE 35  
 LATITUDE 33° 51' N  
 LONGITUDE 44° 20' E

COUNTRY IRAQ PROVINCE BAGHDAD

AREA NO	SUBJECT	SUBJECT	SUBJECT	SUBJECT	SUBJECT	SUBJECT	SUBJECT	SUBJECT	SUBJECT
504K	AKD	AKC							
BAGHDAD			10	M	15	R	T	H	20
AD	25	E	30	A	35	R	A	40	B
BUS	45	L	50	I					

47

25X1A

DATE OF PHOTO	TYPE	QUALITY	CLASS	NO. OF CARDS	CLASSIFICATION	CAPTIONED BY
Nov 57	H	2	3	2	C	[Signature]

PHOTO NO. **921838** Approved For Release 1999/09/10 : CIA-RDP78-05867A000200760016-8 LONGITUDE **33 21 N 44 25 E**

COUNTRY **IRAQ** PROVINCE **BAGHDAD**

AREA NO **504K** SUBJECT **COG AKV**

B	A	C	H	D	A	D	10	D	L	B	E	S	15	O	F	D	20
R	E	C	T	O	R	A	T	E	25	G	E	N	E	R	A	L	35
S	U	R	V	E	Y	S	45	50									40

**LOOKING SOUTH-SOUTHEAST.**

**4 3/4**

**25X1A**

DATE OF PHOTO	TYPE	QUALITY	CLASS	NO. OF CARDS	SOURCE
<b>Nov 57</b>	<b>4</b>	<b>2</b>	<b>3</b>	<b>2</b>	[REDACTED]

CLASSIFICATION **C** CAPTIONED BY **AK**

PHOTO NO. 321029 Approved For Release 1999/09/10 : CIA-RDP78-05867A000200760016-8 LONGITUDE 44 25 E

COUNTRY IRAQ PROVINCE BAGHDAD

AREA NO 504K SUBJECT COG

D A B H D A D B L D B S O F D I  
R E T G R A T E G E N E R A L O F  
S U R V E Y S

434

25X1A

DATE OF PHOTO Nov 57 TYPE H QUALITY 2 CLASS 3 NG. OF CARDS 1

CLASSIFICATION C CAPTIONED BY AK

Approved For Release 1999/09/10 : CIA-RDP78-05867A000200760016-8

PHOTO NO. 021330

COUNTRY: LAOS PROVINCE: PAKXANG

AREA NO. 507K CUB

5	10	15	20
25	30	35	40
45	50		

11 11 11 D M U B L D S O F 2 F  
R F T O R T E G E N E R A L O F  
S U R V E Y S

47

25X1A

DATE OF PHOTO	TYPE	QUALITY	CLASS	NO. OF CARDS	SOURCE
Nov 57	af	2	3	1	[REDACTED]

CLASSIFICATION: [REDACTED] CAPTIONED BY: [REDACTED]



PHOTO NO. 3021837 APPROVED FOR RELEASE 1999/09/10 : CIA-RDP78-05867A000200760016-8

COUNTRY IRAQ PROVINCE BAGHDAD LONGITUDE 44 21 E

AREA NO	SUBJECT	SUBJECT	SUBJECT	SUBJECT	SUBJECT	SUBJECT	SUBJECT	SUBJECT
<u>504X</u>	<u>006</u>							
<u>B</u>	<u>A</u>	<u>B</u>	<u>A</u>	<u>D</u>	<u>A</u>	<u>D</u>	<u>O</u>	<u>F</u>
<u>E</u>	<u>C</u>	<u>T</u>	<u>O</u>	<u>R</u>	<u>A</u>	<u>T</u>	<u>E</u>	<u>G</u>
<u>S</u>	<u>U</u>	<u>R</u>	<u>V</u>	<u>E</u>	<u>S</u>	<u>G</u>	<u>E</u>	<u>N</u>
<u>S</u>	<u>U</u>	<u>R</u>	<u>V</u>	<u>E</u>	<u>S</u>	<u>G</u>	<u>E</u>	<u>N</u>

47

DATE OF PHOTO	TYPE	QUALITY	CLASS	NO. OF CARDS	SO
<u>Nov 57</u>	<u>A</u>	<u>2</u>	<u>3</u>	<u>1</u>	<u>[REDACTED]</u>

CLASSIFICATION C CAPTIONED BY [Signature]

25X1A

PHOTO NO. 321802 Approved For Release 1999/09/10 : CIA-RDP78-05867A000200760016-8 LONGITUDE 11 00 C

COUNTRY India PROVINCE Madhya Pradesh

AREA NO	SUBJECT	SUBJECT	SUBJECT	SUBJECT	SUBJECT	SUBJECT	SUBJECT	SUBJECT
<u>504K</u>	<u>A-1</u>							
	<u>5</u>		<u>10</u>		<u>15</u>		<u>20</u>	
	<u>25</u>		<u>30</u>		<u>35</u>		<u>40</u>	
	<u>45</u>		<u>50</u>					

REPAIR WORKING TYPICAL MET  
AK-WORKING + MACHINE  
SHOPS

ALONG STREET IN EAST-CENTRAL PART OF CITY.

43

25X1A

DATE OF PHOTO	TYPE	QUALITY	CLASS	NO. OF CARDS	SO
<u>Nov 57</u>	<u>11</u>	<u>2</u>	<u>S</u>	<u>1</u>	<u>[REDACTED]</u>

CLASSIFICATION C CAPTIONED BY [Signature]

PHOTO NO. 382003 APPROVED FOR RELEASE 1999/09/10 : CIA-RDP78-05867A000200760016-8

COUNTRY IRAQ PROVINCE BAGHDAD

AREA NO. SDYKAKV AMD

5	10	15	20
B	R	B	
A	O	E	
B	A	T	
H	A	W	
D	A	E	
D	D	E	
25	30	35	40
N	W	O	
M	A	F	
U	L	E	
D	S	S	
45	50		
E			
S			

1 KM SOUTHEAST OF HADI

25X1A

DATE OF PHOTO	TYPE	QUALITY	CLASS	NO. OF CARDS	FOOTAGE
Nov 57	4	2	3	2	[REDACTED]

CLASSIFICATION Conf CAPTIONED BY GH

5Y1A

Approved For Release 1999/09/10 : CIA-RDP78-05867A000200760016-8

Next 6 Page(s) In Document Exempt

Approved For Release 1999/09/10 : CIA-RDP78-05867A000200760016-8

Approved For Release 1999/09/14 : CIA-RDP78-05867A00020076016-8

COUNTRY	321841	LOT NO.	L-1740	MAP REFERENCE	25 08N	LONGITUDE	121 44E
AREA NO.	DL	SUBJECT	303	SUBJECT	AGG	SUBJECT	
	CH-1		LUNG				
	LP-B		UILDING				
	K		COMPANY				
	TANKER UNDER CONSTRUCTION						
					36,000		TON

DATE OF PHOTO	5	8	4	TYPE	2	CLASS	4	NO. OF CARDS	SOURCE	STATINTL
CLASSIFICATION	000									STATINTE

FORM NO. 1 Jun 56 174 USE PREVIOUS EDITIONS

PHOTO ANALYSIS REPORT 95867A000200760016-8

PHOTO NO. *Approved For Release 1999/09/10 : CIA-RDP78-05867A000200760016-8* LOT NO. MAP REFERENCE LATTITUDE LONGITUDE

COUNTRY *THAILAND* PROVINCE

AREA NO	SUBJECT	SUBJECT	SUBJECT	SUBJECT	SUBJECT	SUBJECT	SUBJECT	SUBJECT
<i>5L</i>	<i>C28</i>	<i>E68</i>						
<i>PITSA</i>	<i>A</i>	<i>N</i>	<i>U</i>	<i>L</i>	<i>O</i>	<i>K</i>	<i>E</i>	<i>R</i>
<i>AREA</i>	<i>A</i>	<i>A</i>	<i>F</i>	<i>T</i>	<i>E</i>	<i>R</i>	<i>B</i>	<i>E</i>
<i>TIED</i>	<i>B</i>	<i>Y</i>	<i>F</i>	<i>I</i>	<i>R</i>	<i>E</i>	<i>I</i>	<i>N</i>
								<i>G</i>
								<i>U</i>

*PART 1 OF 2 PART PANORAMA*

*{ Top picture }*

DATE OF PHOTO	TYPE	QUALITY	CLASS	NO. OF CARDS	SOURCE OF PHOTO
<i>58</i>	<i>4</i>	<i>2</i>	<i>4</i>	<i>2</i>	<i>STATINTL</i>

CLASSIFICATION *000* *STATINTL*

PHOTO NO. 321517  
 Approved For Release 1999/09/10 : CIA-RDP78-05867A000200760016-8  
 MAP REFERENCE  
 LATITUDE 50° 20' 15E  
 LONGITUDE 105° 15E

COUNTRY THAILAND  
 PROVINCE

AREA NO	SUBJECT	SUBJECT	SUBJECT	SUBJECT	SUBJECT	SUBJECT	SUBJECT	SUBJECT
5L	C28	E68						
PIT	5	A	10	N	15	U	20	L
A	25	R	30	E	35	F	40	B
R	45	E	50	F		I		N
E		A		F		E		R
T		B		Y		F		I
T		E		D		B		E

PART 2 OF 2 PART PANORAMA

*Stop picture*

DATE OF PHOTO	TYPE	QUALITY	CLASS	NO. OF CARDS	SOURCE OF PHOTO
58	4	2	4	2	STATINTL
CLASSIFICATION 000					STATINTL





PHOTO NO. 70 Approved For Release 1999/09/10 : CIA-RDP78-05867A000200780016-8

COUNTRY <b>PAKISTAN</b>		PROVINCE <b>KARACHI</b>					
AREA NO. <b>13NU</b>	SUBJECT <b>AG8</b>	SUBJECT <b>ALA</b>	SUBJECT	SUBJECT	SUBJECT	SUBJECT	SUBJECT
<b>KARACHI</b>	<b>5</b>	<b>10</b>	<b>C</b>	<b>O</b>	<b>M</b>	<b>M</b>	<b>E</b>
<b>DRY</b>	<b>25</b>	<b>30</b>	<b>R</b>	<b>O</b>	<b>R</b>	<b>C</b>	<b>I</b>
<b>DOCK</b>	<b>45</b>	<b>50</b>	<b>A</b>	<b>L</b>	<b>A</b>	<b>L</b>	<b>A</b>

DATE OF PHOTO	TYPE	QUALITY	CLASS	NO. OF CARDS	SOURCE OF PHOTOGRAPH
<b>58</b>	<b>4</b>	<b>9</b>	<b>4</b>	<b>9</b>	<b>STATINTL</b>
CLASSIFICATION					<b>STATINTL</b>
<b>020</b>					<b>STATINTL</b>

Approved For Release 1999/09/10 : CIA-RDP78-05837A00020076001680 31E

PHOTO NO. 721010 L1740 MAP REFERENCE C LATITUDE 15 LONGITUDE 101 31E

COUNTRY THAILAND PROVINCE

AREA NO	SUBJECT	SUBJECT	SUBJECT	SUBJECT	SUBJECT	SUBJECT	SUBJECT
<u>5L</u>	<u>AK6</u>	<u>005</u>	<u>DEL</u>	<u>DEL</u>			
<u>BANGKOK</u>				<u>ROYAL</u>	<u>15</u>	<u>THAI</u>	<u>20</u>
<u>AIR</u>	<u>FORCE</u>			<u>DAY</u>	<u>35</u>		<u>40</u>

DATE OF PHOTO	TYPE	QUALITY	CLASS	NO. OF CARDS	SOURCE
<u>MAR 58</u>	<u>4</u>	<u>2</u>	<u>4</u>	<u>4</u>	<u>STATINTL</u>
CLASSIFICATION					<u>STATINTL</u>

PHOTO NO. 3213 Approved For Release 1999/09/10 : CIA-RDP78-05887A00020076001680  
 11740 H 13 19 N 16 E 31 E

COUNTRY THAILAND PROVINCE

AREA NO	SUBJECT	SUBJECT	SUBJECT	SUBJECT	SUBJECT	SUBJECT	SUBJECT	SUBJECT
5L	AK6	C52						
B	A	N	G	K	R	O	Y	A
A	I	R	F	O	R	C	E	D
								A
								I

DATE OF PHOTO	TYPE	QUALITY	CLASS	NO. OF CARDS	SOURCE OF PHOTOGRAPH
MAR 58	4	2	4	2	STATINTL
CLASSIFICATION					
O U O					

Approved For Release 1999/09/10

MAP REFERENCE: CIA-RDP78-05867A00020076001636

LATITUDE: 37 58 N LONGITUDE: 126 40 E

PHOTO NO. 321858

L1740

COUNTRY: KOREA

PROVINCE: KYONGGI-DO

AREA NO: 716L

SUBJECT: C97 C9C

P	A	N	M	U	N	J	O	M	R	E	T	U	R	N	E	E
F	R	O	M	P	L	A	N	E	H	I	J	A	C	K	E	D
B	Y	N	K	O	R	E	A	N	S							

DATE OF PHOTO

TYPE

QUALITY

CLASS

NO. OF CARDS

SOURCE OF PHOTOGRAPHS

5 8 4 2 4 2

STATINTL

STATINTL

CLASSIFICATION

000

Approved For Release 1999/09/10 : CIA-RDP78-05867A000200760016-8

FORM NO. 174 1 Jun 58

GPO 918791

Approved For Release 1999/09/10 : CIA-RDP78-05867A000200760016-8

PHOTO NO. 321849  
 MAP REFERENCE LY 40  
 LATITUDE 37 28  
 LONGITUDE 40 E

COUNTRY KOREA  
 PROVINCE KYONGGI-DO

AREA NO	716L	SUBJECT	C97	SUBJECT	C9C	SUBJECT		SUBJECT		SUBJECT		SUBJECT		SUBJECT		
	P	A	N	M	U	N	J	O	M	R	E	T	U	R	N	E
	F	R	O	M	P	L	A	N	E	H	I	J	A	C	K	E
	B	Y	N	K	O	R	E	A	N							

(IN BUS)

DATE OF PHOTO	TYPE	QUALITY	CLASS	NO. OF CARDS	SOURCE OF PHOTO
5 8	4	2	4	2	STATINTL
CLASSIFICATION					STATINTL

000

Approved For Release 1999/09/10 : CIA-RDP78-05867A000200760016-8

PHOTO NO.	721850	L1740	AREA REFERENCE	CIA-RDP78-05867A000200760016-8	LATITUDE	37°20'N	LONGITUDE	126°05'E
COUNTRY	KOREA		PROVINCE	KYONGGI-DO				
AREA NO	716L	SUBJECT	C97	SUBJECT	C9C	SUBJECT		SUBJECT
	P	A	N	M	U	N	J	O
	F	R	O	M	P	L	A	N
	B	Y	N	K	O	R	E	A
	WITH FATHER AND SON		REUNION					

DATE OF PHOTO	5 8 4	TYPE	4	QUALITY	2	CLASS	4	NO. OF CARDS	3	SOURCE OF PHOTOGRAPH	STATINTL
CLASSIFICATION	STATINTL										

PHOTO NO. 321852 LOT NO. 2115 MAP REFERENCE LATTITUDE 37 31 N LONGITUDE 126 54 E  
 Approved For Release 1999/09/10 : CIA-RDP78-05867A000200760016-8

COUNTRY KOREA PROVINCE SEOUL

AREA NO	SUBJECT	SUBJECT	SUBJECT	SUBJECT	SUBJECT	SUBJECT	SUBJECT
816L	AKQ	AKN					
YONG	DUNG	P'IO			TR	AN	WR
ECK							

DATE OF PHOTO	TYPE	QUALITY	CLASS	NO. OF CARDS	SOURCE
FEB 58	4	2	4	2	STATINTL

PHOTO NO. 321552  
 Approved For Release 1999/09/10 : CIA-RDP78-05867A000200760016-8  
 IPT NO. L 1746  
 MAP REFERENCE C  
 LATITUDE 37 37 N  
 LONGITUDE 126 54 E

COUNTRY KOREA  
 PROVINCE SEOUL

AREA NO	SUBJECT	SUBJECT	SUBJECT	SUBJECT	SUBJECT	SUBJECT	SUBJECT	SUBJECT
816L	AKQ	AKN						
YONGDUNGPI					TRAIN			WR
ECK								

DATE OF PHOTO	TYPE	QUALITY	CLASS	NO. OF CARDS	SOURCE OF
FEB 58	4	2	4	2	STATINTL
CLASSIFICATION OVO					STATINTL



PHOTO NO. 72 Approved For Release 1999/09/10 : CIA-RDP78-05867A000200760016-8  
 LOT NO. L 1748 MAP REFERENCE C LATITUDE 37°16'N LONGITUDE 126°54'E

COUNTRY KOREA PROVINCE SEOUL

AREA NO.	SUBJECT	SUBJECT	SUBJECT	SUBJECT	SUBJECT	SUBJECT	SUBJECT	SUBJECT
<u>816L</u>	<u>AKQ</u>	<u>AKN</u>						
<u>YONGDUNG</u>	<u>P</u>	<u>O</u>			<u>TRAIN</u>		<u>WR</u>	
<u>ECK</u>								

DATE OF PHOTO	TYPE	QUALITY	CLASS.	NO. OF CARDS	SOURCE OF PHOTOGRAPH
<u>FEB 58</u>	<u>4</u>	<u>2</u>	<u>4</u>	<u>2</u>	<u>STATINTL</u>
CLASSIFICATION <u>OUO</u>					<u>STATINTL</u>



Approved For Release 1999/09/10 : CIA-RDP78-05867A000200760016-8

PHOTO NO. *SECRET* L-1852

COUNTRY *POLAND* PROVINCE

AREA NO. *55M* SUBJECT *9EL*

*H* *E* *L* *I* *C* *O* *P* *T* *E* *R* *10* *F* *O* *R* *15* *E* *X* *P* *O* *R* *20*  
*T* *25* *G* *E* *N* *E* *R* *A* *L* *V* *I* *E* *W* *35* *40*  
*45* *50*

25X1A

DATE OF PHOTO	TYPE	QUALITY	CLASS	NO. OF CARDS
—	4	2	2	1

CLASSIFICATION *Secret* CAPTIONED BY *AK*

FORM NO. 174 Approved For Release 1999/09/10 : CIA-RDP78-05867A000200760016-8

PHOTO ANALYSIS REPORT

GPC 918791

PHOTO NO. 301057  
 Approved For Release 1999/09/10 : CIA-RDP78-05867A000200760016-8  
 LOT NO. 3027  
 MAP REFERENCE  
 LATITUDE 87°E  
 LONGITUDE

COUNTRY USSR PROVINCE NORTH OSETIN ASSR

AREA NO	SUBJECT	SUBJECT	SUBJECT	SUBJECT	SUBJECT	SUBJECT	SUBJECT	SUBJECT
438 N	DID							
10	15	20	25	30	35	40	45	50
10	15	20	25	30	35	40	45	50
10	15	20	25	30	35	40	45	50
10	15	20	25	30	35	40	45	50

DATE OF PHOTO	TYPE	QUALITY	CLASS	NO. OF CARDS	NO. OF COPIES
	4	2	3	1	

CLASSIFICATION CONF CAPTIONED BY CK  
 25X1A

PHOTO NO. 32105A LOT NO. MAP REFERENCE LATITUDE LONGITUDE  
 Approved For Release 1989/09/10 : CIA-RDP78-05867A000200760016-8 43 50E ✓

COUNTRY USSR PROVINCE

AREA NO 438N SUBJECT D19 SUBJECT DID

T	E	Y	5		L	E	D	10	N	I	K	15	G	L	A	C	I	E	R	20
			25					30				35								40
R	O	U	N	D				50												

DATE OF PHOTO	TYPE	QUALITY	CLASS	NO. OF CARDS	SOURCE OF PHOTOGRAPH
	4	2	3	2	25X1A

CLASSIFICATION *CONF* CAPTIONED BY *CK*

221058  
 Approved For Release 1999/09/10 : CIA-RDP78-05867A000200760016-8

PHOTO NO.	LOT NO.	MAP REFERENCE	LATITUDE	LONGITUDE
-----------	---------	---------------	----------	-----------

COUNTRY	PROVINCE
---------	----------

AREA NO	SUBJECT	SUBJECT	SUBJECT	SUBJECT	SUBJECT	SUBJECT	SUBJECT	SUBJECT
---------	---------	---------	---------	---------	---------	---------	---------	---------

438N	DID	E3C	CYA																		
T	\$	E	I	\$	\$	T	O	U	R	I	\$	T	15	C	A	M	P	20			
B	E	N	E	A	T	H	25	M	T	30	C	A	L	L	E	D	35	40	T	H	40
E	M	O	N	R	45					50											

MT - MOUNTAIN

DATE OF PHOTO	TYPE	QUALITY	CLASS	NO. OF CARDS	SOURCE OF PHOTOGRAPH
	4	2	3	3	25X1A

CLASSIFICATION	CAPTIONED BY
CONF	CK

PHOTO NO. **221000** LOT NO. **1999/09/10** MAP REFERENCE **CIA-RDP78-05867A000200760016-8** LATITUDE **42 47 N** LONGITUDE **43 57 E**

COUNTRY <b>USSR</b>		PROVINCE <b>NORTH OSETIA ASSR</b>							
AREA NO. <b>433N</b>	SUBJECT <b>D/D</b>	SUBJECT <b>D/G</b>	SUBJECT	SUBJECT	SUBJECT	SUBJECT	SUBJECT	SUBJECT	SUBJECT
<b>M</b>	<b>0</b>	<b>U</b>	<b>N</b>	<b>T</b>	<b>A</b>	<b>I</b>	<b>N</b>	<b>\$</b>	<b>10</b>
<b>5</b>	<b>7</b>	<b>T</b>	<b>\$</b>	<b>E</b>	<b>I</b>	<b>\$</b>	<b>\$</b>	<b>R</b>	<b>A</b>
<b>25</b>	<b>30</b>	<b>V</b>	<b>I</b>	<b>N</b>	<b>E</b>	<b>35</b>	<b>40</b>	<b>45</b>	<b>50</b>

(APPROXIMATELY 42 47 N 43 57 E)

DATE OF PHOTO	TYPE <b>4</b>	QUALITY <b>2</b>	CLASS <b>3</b>	NO. OF CARDS <b>2</b>	SOURCE OF PHOTOGRAPH <b>25X1A</b>
CLASSIFICATION <b>CONF</b>	CAPTIONED BY <b>CK</b>				

PHOTO NO. **327867** LOT NO. **1989/09/10** REFERENCE **CIA-RDP78-05867A000200760016-8** LATITUDE LONGITUDE

COUNTRY **USSR** PROVINCE **NORTH OSETIN ASSR**

AREA NO	SUBJECT	SUBJECT	SUBJECT	SUBJECT	SUBJECT	SUBJECT	SUBJECT	SUBJECT
<b>438N</b>	<b>AKU</b>	<b>AHT</b>	<b>ARC</b>					
<b>V</b>	<b>E</b>	<b>H</b>	<b>I</b>	<b>C</b>	<b>L</b>	<b>E</b>	<b>A</b>	<b>N</b>
<b>Y</b>	<b>O</b>	<b>U</b>	<b>N</b>	<b>G</b>	<b>T</b>	<b>R</b>	<b>E</b>	<b>E</b>
<b>D</b>	<b>A</b>	<b>F</b>	<b>R</b>	<b>O</b>	<b>A</b>	<b>D</b>	<b>A</b>	<b>L</b>

DATE OF PHOTO	TYPE	QUALITY	CLASS	NO. OF CARDS	SOURCE
	<b>4</b>	<b>2</b>	<b>3</b>	<b>3</b>	<b>25X1A</b>

CLASSIFICATION **CONF** CAPTIONED BY **CK**



PHOTO NO. **321882** LOT NO. **700** MAP REFERENCE **CIA-RDP78-05867A000200760016-8** LATITUDE **3015E** LONGITUDE **574**

COUNTRY **USSR** PROVINCE

AREA NO	SUBJECT	SUBJECT	SUBJECT	SUBJECT	SUBJECT	SUBJECT	SUBJECT	SUBJECT	SUBJECT
<b>317N</b>	<b>AG6</b>	<b>B11</b>							
<b>L E N I N G R A D</b>	<sup>5</sup>	<sup>10</sup>		<b>L A U N C H I N G</b>	<sup>15</sup>		<sup>20</sup>		
<b>O F</b>	<sup>25</sup>	<b>A T O M I C</b>	<sup>30</sup>	<b>I C E B R E A K E R</b>	<sup>35</sup>		<sup>40</sup>		
<b>L E N I N</b>	<sup>45</sup>		<sup>50</sup>						<b>AT KRYLOV SHIPYARD</b>

20

DATE OF PHOTO	TYPE	QUALITY	CLASS	NO. OF CARDS	SOURCE PROGRAM
	<b>4</b>	<b>2</b>	<b>3</b>	<b>2</b>	<b>25X1A</b>

CLASSIFICATION **CONF** CAPTIONED BY **CK**

Approved For Release 1999/09/10 : CIA-RDP78-05867A000200760016-8

PHOTO NO.	LOT NO.	MAP REFERENCE	LATITUDE	LONGITUDE															
	3992	CIA-RDP78-05867A000200760016-8	50	30 15 E															
COUNTRY	PROVINCE																		
USSR																			
AREA NO.	SUBJECT	SUBJECT	SUBJECT	SUBJECT	SUBJECT	SUBJECT	SUBJECT	SUBJECT											
317N	AG6	B11																	
L	E	N	-	N	G	R	A	D	10	L	A	U	N	C	H	I	N	G	20
Q	F	A	T	O	M	I	C	30	I	C	E	B	R	E	A	K	E	R	40
L	E	N	I	N	50	AT KRYLOV SHIPYARD													

DATE OF PHOTO	TYPE	QUALITY	CLASS	NO. OF CARDS	SCORE OF PHOTOGRAPH
	4	2	3	2	25X1A

CLASSIFICATION: CONF CAPTIONED BY: CK

PHOTO NO. **321864** LOT NO. **3960** MAP REFERENCE **USSR** LATITUDE **50° 20' N** LONGITUDE **30 15 E**

Approved For Release 1999/09/10 : CIA-RDP78-05867A000200760016-8

COUNTRY **USSR** PROVINCE

AREA NO	SUBJECT	SUBJECT	SUBJECT	SUBJECT	SUBJECT	SUBJECT	SUBJECT	SUBJECT
<b>317N-</b>	<b>AG6</b>	<b>B11</b>						
<b>LENINGRAD</b>	<sup>5</sup>	<sup>10</sup>		<b>LAUNCHING</b>	<sup>15</sup>	<sup>20</sup>		
<b>OF</b>	<sup>25</sup>	<b>A T O M I C</b>	<sup>30</sup>	<b>ICEBREAKER</b>	<sup>35</sup>	<sup>40</sup>		
<b>R</b>	<sup>45</sup>	<b>LENIN</b>	<sup>50</sup>	<b>AT KRYLOV SHIPYARD</b>				

DATE OF PHOTO	TYPE	QUALITY	CLASS	NO. OF CARDS	SO. OF PROGRAMS
	<b>4</b>	<b>2</b>	<b>3</b>	<b>2</b>	<b>25X1A</b>

CLASSIFICATION **CONF** CAPTIONED BY **CK**

PHOTO NO.

321865

LOT NO.

Approved For Release 1999/09/10 : CIA-RDP78-05867A000200760016-8

MAP REFERENCE

LATITUDE

LONGITUDE

COUNTRY

USSR

PROVINCE

AREA NO

317N

SUBJECT

AGG

SUBJECT

B11

SUBJECT

SUBJECT

SUBJECT

SUBJECT

SUBJECT

SUBJECT

LENINGRAD

OF ATOMIC

R LENIN

LAUNCHING

ICEBREAKER

AT KRYLOV SHIPYARD

DATE OF PHOTO

TYPE

QUALITY

CLASS

NO. OF CARDS

25X1A

4

2

3

2

CLASSIFICATION

CONF

CAPTIONED BY

CK

FORM NO. 174  
1 Jun 56

USE PREVIOUS EDITIONS

Approved For Release 1999/09/10 : CIA-RDP78-05867A000200760016-8

GPO 9:15791

PHOTO NO. **321866** LOT NO. **190400** MAP REFERENCE **0955N** LATITUDE **3015E** LONGITUDE **3015E**  
 Approved For Release 1999/02/10 : CIA-RDP78-05867A000200760016-8

COUNTRY	USSR		PROVINCE						
AREA NO	317N	SUBJECT	SUBJECT	SUBJECT	SUBJECT	SUBJECT	SUBJECT	SUBJECT	SUBJECT
	AG6	B11							
	5	10			15			20	
	LENINGRAD				LAUNCHING				
	25	30			35			40	
	OF ATOMIC				ICEBREAKER				
	45	50							
	LENIN				AT KRYLOV SHIPYARD				

DATE OF PHOTO	TYPE	QUALITY	CLASS	NO. OF CARDS
	4	2	3	2
CLASSIFICATION	CONF		CAPTIONED BY	CK




PHOTO NO.

LOT NO.

MAP REFERENCE

LATITUDE

LONGITUDE

321867 Approved For Release 1999/09/10 : CIA-RDP78-05867A000200760016-8

COUNTRY

USSR

PROVINCE

AREA NO

N

SUBJECT

B62

SUBJECT

SUBJECT

SUBJECT

SUBJECT

SUBJECT

SUBJECT

SUBJECT

Q	P	E	R	A	T	I	O	N	10	R	E	M	O	V	I	N	G	20	
E	A	R	T	25	O	F	D	O	G	30	A	N	D	35	T	R	A	N	40
\$	P	L	A	N	T	I	N	G	50										

IT TO ANOTHER DOG.

DATE OF PHOTO

TYPE

QUALITY

CLASS

NO. OF CARDS

25X1A

4

2

3

1

CLASSIFICATION

CONF

CAPTIONED BY

CK

FORM NO. 174 1 Jan 56

Approved For Release 1999/09/10 : CIA-RDP78-05867A000200760016-8

GPO 518791

PHOTO NO.

321868

LOT NO.

L-1262

MAP REFERENCE

LATITUDE

7A000200760016-8

LONGITUDE

G.

COUNTRY

USSR

Approved For Release 1999/03/10 : CIA-RDP78-05867A000200760016-8

AREA NO.

N

SUBJECT

B62

SUBJECT

AEM

SUBJECT

SUBJECT

SUBJECT

SUBJECT

SUBJECT

SUBJECT

O	P	E	R	A	T	I	O	N	10	R	E	M	O	V	I	N	G	15	H	20
E	A	R	T	O	F	D	O	G	25	A	N	D	T	R	A	N	30		35	
S	P	L	A	N	T	I	N	G	40									45		50

DOG. NEW SURGICAL DEVICE FOR SUTURING BLOOD VESSELS IS BEING TESTED IT TO ANOTHER

DATE OF PHOTO

TYPE

QUALITY

CLASS

NO. OF CARDS

SC

25X1A

4

2

3

7

CLASSIFICATION

CONF

CAPTIONED BY

CK

FORM NO. 174 USE PREVIOUS EDITIONS

Approved For Release 1999/03/10 : CIA-RDP78-05867A000200760016-8

PHOTO NO. **321860** LOT NO. **6-13-00** MAP REFERENCE LATTITUDE LONGITUDE

COUNTRY **USSR** PROVINCE

AREA NO **N** SUBJECT **AEM** SUBJECT SUBJECT SUBJECT SUBJECT SUBJECT SUBJECT SUBJECT

<b>A</b>	<b>P</b>	<b>P</b>	<b>A</b>	<b>R</b>	<b>A</b>	<b>T</b>	<b>U</b>	<b>§</b>	<b>10</b>	<b>F</b>	<b>O</b>	<b>R</b>	<b>§</b>	<b>15</b>	<b>S</b>	<b>U</b>	<b>T</b>	<b>U</b>	<b>12</b>	<b>20</b>
<b>N</b>	<b>G</b>	<b>B</b>	<b>L</b>	<b>A</b>	<b>A</b>	<b>D</b>	<b>§</b>	<b>30</b>	<b>V</b>	<b>E</b>	<b>§</b>	<b>§</b>	<b>E</b>	<b>L</b>	<b>§</b>	<b>35</b>	<b>40</b>			
								<b>45</b>								<b>50</b>				

DATE OF PHOTO TYPE QUALITY CLASS NO. OF CARDS **25X1A**

**4 2 3 1**

CLASSIFICATION **CONF** CAPTIONED BY **CK**





PHOTO NO. **321871** Approved For Release 1999/09/10 : CIA-RDP78-05867A000200760016-8  
 LIST NO. **L-1362** MAP REFERENCE **5546071** LATITUDE **5546071** LONGITUDE **3735E**

COUNTRY **USSR** PROVINCE

AREA NO **427 N** SUBJECT **C I J**

M	Q	5	C	W	10	T	U	D	Y	15	I	N	G	20	C	H	I
N	E	25	A	T	30	C	H	O	G	35	N	O.	40	I	41		
		45			50												

DATE OF PHOTO TYPE QUALITY CLASS NO. OF CARDS **4 2 3 1** SO **25X1A**  
 CLASSIFICATION **CONF** CAPTIONED BY **CK**

PHOTO NO. **981872** of Release 1999/09/10 : CIA-RDP78-05867A000200760016-8

COUNTRY **USSR** PROVINCE

AREA NO	SUBJECT	SUBJECT	SUBJECT	SUBJECT	SUBJECT	SUBJECT	SUBJECT	SUBJECT
<b>339N</b>	<b>CLC</b>	<b>AKA</b>						
<b>YAKUTSK</b>	<b>5</b>	<b>10</b>	<b>CENTRAL</b>	<b>15</b>	<b>MAU</b>	<b>20</b>		
<b>THEATRE</b>	<b>25</b>	<b>30</b>	<b>CARS</b>	<b>35</b>	<b>GN</b>	<b>40</b>		
<b>STREET</b>	<b>45</b>	<b>50</b>						

DATE OF PHOTO	TYPE	QUALITY	CLASS	NO. OF CARDS	SO
	<b>4</b>	<b>2</b>	<b>3</b>	<b>2</b>	

CLASSIFICATION **CONF** CAPTIONED BY **CK**

PHOTO NO. **921873** LOT NO. **309909/10** MAP REFERENCE **GA-RDP78-05867A000200760016-8** LATITUDE **129** LONGITUDE **40E**

COUNTRY **USSR** PROVINCE

AREA NO. **339N** SUBJECT **C26** SUBJECT **C26** SUBJECT SUBJECT SUBJECT SUBJECT SUBJECT SUBJECT

Y	A	R	U	<sup>5</sup> T	<sup>5</sup> +	K		<sup>10</sup> +	I	D	E	W	A	L	K		<sup>20</sup> N	E	
W	S	S	T	<sup>25</sup> A	<sup>25</sup> N	D		<sup>30</sup> A	B	U	I	L	D	<sup>35</sup> I	<sup>35</sup> N	G		<sup>40</sup> I	N
B	A	C	K	<sup>45</sup> G	<sup>45</sup> R	O	<sup>50</sup> U	<sup>50</sup> N	D										

25X1A

DATE OF PHOTO	TYPE	QUALITY	CLASS	NO. OF CARDS	SC
	4	2	3	2	

CLASSIFICATION **CONF** CAPTIONED **CK**

PHOTO NO. **321874** LOT NO. **3099** MAP REFERENCE **CIA-RDP78-05867A000200760016-8** LATITUDE **40 20 07 60 16-8** LONGITUDE **129 40 E**

COUNTRY **USSR** PROVINCE

AREA NO.	SUBJECT	SUBJECT	SUBJECT	SUBJECT	SUBJECT	SUBJECT	SUBJECT	SUBJECT
<b>339N</b>	<b>AKA</b>	<b>C64</b>						
<b>YAKUTSK</b>	<b>BLDG</b>	<b>AND</b>						
<b>ARSLONG</b>	<b>STREET</b>	<b>W</b>						
<b>ODEN</b>	<b>SIDEWALK</b>							

**25X1A**

DATE OF PHOTO	TYPE	QUALITY	CLASS	NO. OF CARDS	SC
	<b>4</b>	<b>2</b>	<b>3</b>	<b>2</b>	

CLASSIFICATION **CONF** CAPTIONED BY **CK**

PHOTO NO. **321875** LOT NO. **1362** MAP REFERENCE **UA-RDP78-05867A000200760016-8** LATITUDE **129** LONGITUDE **40E**

COUNTRY **USSR** PROVINCE

AREA NO	SUBJECT	SUBJECT	SUBJECT	SUBJECT	SUBJECT	SUBJECT	SUBJECT	SUBJECT
<b>339N</b>	<b>AGZ</b>	<b>AHB</b>						
<b>YAKUTSK</b>	<b>?</b>	<b>POSSIBLY</b>	<b>EN</b>					
<b>TRANSCAUCASIA</b>	<b>TO</b>	<b>FAIR</b>						

**25X1A**

DATE OF PHOTO	TYPE	QUALITY	CLASS	NO. OF CARDS	SO
	<b>4</b>	<b>2</b>	<b>3</b>	<b>2</b>	

CLASSIFICATION **CONF** CAPTIONED BY **CK**

Approved For Release 1999/09/10 : CIA-RDP78-05867A000200760016-8


PHOTO NO. 321876 LOT NO. K-4842 C LATITUDE 58 LONGITUDE 24 09E 411

COUNTRY USSR PROVINCE

AREA NO	SUBJECT	SUBJECT	SUBJECT	SUBJECT	SUBJECT	SUBJECT	SUBJECT
35MN	COC	C5B					
RIGIA		STATE			MUSEUM		
F	LATVIAN				RUSSIAN		
ART.							

25X1A

DATE OF PHOTO	TYPE	QUALITY	CLASS	NO. OF CARDS
	4	2	4	2



CAPTIONED BY PY

Approved For Release 1999/09/10 : CIA-RDP78-05867A000200760016-8

43/P

Release 1999/09/10 - CIA-RDP78-05867A000200760016-8

LONGITUDE 24 09E

PHOTO NO. 321877 LOT NO. K-4842 C 36 370

COUNTRY	USSR	PROVINCE						
AREA NO	35MN	SUBJECT	CDC	SUBJECT	C6B			
	R I G A		L A T		V I A N		R U S S	
	I A N		A R T		M U S E U M		O N	G O
	R K I Y		S T R E E T					

STATINTL

DATE OF PHOTO	TYPE	QUANTITY	CLASS	NO. OF CARDS
-	4	2	4	2

CAPTIONED BY PY

Approved For Release 1999/09/10 - CIA-RDP78-05867A000200760016-8

GPO 818791

PHOTO ANALYSIS REPORT

FORM NO. 174 USE PREVIOUS EDITIONS 1 Jun 56



Approved For Release 1999/09/10 : CIA-RDP78-05867A000200760016-8

PHOTO NO.	321878	LOT NO.	K-4842	C	36	37A	LONGITUDE	34 09 E
COUNTRY	USSR							
AREA NO.	35MN	COC	C5B					
	R I G A	S	T A T E	10	M U S E U M	15		20
	F L A T V I A N	25	E	30	R U S S I A N	35		40
	A R T	45		50				
↓ ON ULITSA GORKOVO.								
STATINTL								
DATE OF PHOTO	TYPE	QUALITY	CLASS	NO. OF CARDS	[REDACTED]			
	+ 4	2	4	2				
CAPTIONED BY PY								
CLASSIFICATION Approved For Release 1999/09/10 : CIA-RDP78-05867A000200760016-8								

Approved For Release 1999/09/10 : CIA-RDP78-05867A000200760016-8 24 09E

PHOTO NO.	321879	LOT NO.	K-4842	PROVINCE	C	AREA NO.	35MN	LONGITUDE	24 09E
COUNTRY	USSR	SUBJECT	C2C	SUBJECT		SUBJECT		SUBJECT	
AREA NO.	35MN	SUBJECT	C2C	SUBJECT		SUBJECT		SUBJECT	
	R I G A		L A T V I A N				D R A M A T		
	I C		T H E A T E R				A C A D E M Y		

DATE OF PHOTO	+	TYPE	4	QUALITY	2	CLASS	4	NO. OF CARDS	1	SOURCE	[REDACTED]
CAPTIONED BY PY											

STATINTL

Approved For Release 1999/09/10 : CIA-RDP78-05867A000200760016-8

Approved For Release 1999/09/10 : CIA-RDP78-05867A000200760016-8

PHOTO NO. 321880 MAP REFERENCE K-4842 LATTITUDE 58 57 06 LONGITUDE 24 09 E

COUNTRY	USSR								
AREA NO	35MN	SUBJECT	CAC	SUBJECT	C6B	SUBJECT		SUBJECT	
	RIGGA			STATE			PHILHARM		
	MONIC			BUILDING					

CATHEDRAL AT RIGHT BG. ULISA  
 LENINA AT LEFT, JUST OUT  
 OF PHOTO.

STATINTL

DATE OF PHOTO	TYPE	QUALITY	CLASS	NO. OF CARDS	SOUR
	4	2	4	2	

CLASSIFICATION DUO CAPTIONED BY PY

Approved For Release 1999/09/10 : CIA-RDP78-05867A000200760016-8

Approved For Release 1999/09/10 : CIA-RDP78-05867A000200760016-8

PHOTO NO. 321881 K-4872 C 56 30760016-84 09E

COUNTRY USSR PROVINCE

AREA NO	SUBJECT	SUBJECT	SUBJECT	SUBJECT	SUBJECT	SUBJECT	SUBJECT	SUBJECT
35MN	C48							
RIG A		PARK		AT		OPERA		
SQUARE.								

STATINTL

DATE OF PHOTO	TYPE	QUANTITY	CLASS	NO. OF CARDS	SOURCE
	4	2	4	1	

CLASSIFICATION OVO PY CAPTIONED BY

Approved For Release 1999/09/10 : CIA-RDP78-05867A000200760016-8 GPO 918791

Approved For Release 1999/09/10 : CIA-RDP78-05867A000200760016-8

PHOTO NO. 321882 K-4842 C 56 370016 24 09E

COUNTRY U.S.S.R. PROVINCE

AREA NO	SUBJECT	SUBJECT	SUBJECT	SUBJECT	SUBJECT	SUBJECT	SUBJECT	SUBJECT
35MN	C62							
RIG A		OLD		PART		OF	C	
TY.								

STATINTL

DATE OF PHOTO	TYPE	QUANTITY	CLASS	NO. OF CARDS	SC
	4	2	F	1	

CLASSIFICATION OVO PY

Approved For Release 1999/09/10 : CIA-RDP78-05867A000200760016-8

PHOTO ANALYSIS REPORT

PHOTO NO. **321889** **R-4872** **C** **56** **51N 24 09E**

COUNTRY **USSR** PROVINCE

AREA NO **35MN** SUBJECT **C6B**

<b>R</b>	<b>I</b>	<b>G</b>	<b>A</b>	<b>5</b>	<b>U</b>	<b>L</b>	<b>I</b>	<b>T</b>	<b>S</b>	<b>A</b>	<b>10</b>	<b>V</b>	<b>E</b>	<b>Y</b>	<b>D</b>	<b>E</b>	<b>N</b>	<b>B</b>	<b>15</b>	<b>20</b>
<b>A</b>	<b>U</b>	<b>M</b>	<b>A</b>	<b>25</b>	<b>S</b>	<b>T</b>	<b>R</b>	<b>E</b>	<b>E</b>	<b>T</b>	<b>30</b>	<b>S</b>	<b>C</b>	<b>E</b>	<b>N</b>	<b>E</b>	<b>35</b>	<b>40</b>		
				<b>45</b>							<b>50</b>									

DATE OF PHOTO	TYPE	QUALITY	CLASS	NO. OF CARDS	SOURCE
	<b>+</b>	<b>4</b>	<b>2</b>	<b>4</b>	<b>1</b>
CLASSIFICATION	CAPTIONED BY				
<b>OUO</b>	<b>py</b>				

PHOTO NO. **321889** **K-4842** **C** **36 51N 24 09E**

COUNTRY **USSR**

AREA NO	SUBJECT	SUBJECT	SUBJECT	SUBJECT	SUBJECT	SUBJECT	SUBJECT
<b>35MN</b>	<b>C04</b>						
<b>RIGA</b>	<b>5</b>	<b>STATE</b>	<b>10</b>	<b>UNIVERS</b>	<b>15</b>	<b>I</b>	<b>20</b>
<b>TY</b>	<b>25</b>	<b>LATVIA</b>	<b>30</b>		<b>35</b>		<b>40</b>
	<b>45</b>		<b>50</b>				

DATE OF PHOTO	TYPE	QUALITY	CLASS	NO. OF CARDS
	<b>+</b>	<b>4 2</b>	<b>4</b>	<b>1</b>
CLASSIFICATION	CAPTIONED BY			
	<b>DVO</b> <b>py</b>			

**STATINTL**




PHOTO NO. 321885 Approved For Release 1999/09/10 : CIA-RDP78-05867A000200760016-8

COUNTRY USSR PROVINCE

AREA NO	SUBJECT	SUBJECT	SUBJECT	SUBJECT	SUBJECT	SUBJECT	SUBJECT	SUBJECT
35MN	C6B	C62						
RIGGA	5	ULITSA	10	LENINA	15			20
STREET	25	SCENE	30		35			40
	45		50					

DATE OF PHOTO	TYPE	QUALITY	CLASS	NO. OF CARDS	SOURCE OF PHOTOGRAPH
	4	2	4	2	STATINTL

CLASSIFICATION OVO CAPTIONED BY PY




PHOTO NO. 321886 MAP REFERENCE K-4842 LATITUDE 56 31N LONGITUDE 24 09E  
 Approved For Release 1999/09/10 : CIA-RDP78-05867A000200760016-8

COUNTRY USSR PROVINCE

AREA NO	SUBJECT	SUBJECT	SUBJECT	SUBJECT	SUBJECT	SUBJECT	SUBJECT
35MN	CO4	CO6					
R I G A		A C A D E M Y			O F	S C I	
E N C E		B U I L D I N G					

DATE OF PHOTO	TYPE	QUALITY	CLASS	NO. OF CARDS
	4	2	4	2

CLASSIFICATION O U O CAPTIONED BY py



Approved For Release 1999/09/10 : CIA-RDP78-05867A000200760016-8

PHOTO NO. 321887 MAP REFERENCE K-4842 C LATITUDE 56 LONGITUDE 24 09 E

COUNTRY USSR PROVINCE

AREA NO 35MN SUBJECT C04 C5B

R I G A A C A D E M Y O F A R T  
S. 5 10 15 20  
25 30 35 40  
45 50

DATE OF PHOTO TYPE QUALITY CLASS NO. OF CARDS  
— H 2 4 2

STATINTI  
[REDACTED]

CLASSIFICATION 000 CAPTIONED BY PY

Approved For Release 1999/09/10 : CIA-RDP78-05867A000200760016-8 GPO 918791

Approved For Release 1999/09/10 : CIA-RDP78-05867A000200760016-8

PHOTO NO. 321888 K-4842 C 50 57N 24 09E

COUNTRY USSR PROVINCE

AREA NO	SUBJECT	SUBJECT	SUBJECT	SUBJECT	SUBJECT	SUBJECT	SUBJECT	SUBJECT
35MN	AKW	AL7						
R I G A	<sup>5</sup>	B R I	<sup>10</sup> D G E	O	<sup>15</sup> V E R	T	<sup>20</sup> H	
E	<sup>25</sup> C I T Y	C	<sup>30</sup> A N A L.		<sup>35</sup>		<sup>40</sup>	
	<sup>45</sup>		<sup>50</sup>					

DATE OF PHOTO	TYPE	QUALITY	CLASS	NO. OF CARDS	SC
—	4	2	4	2	

STATINTL




Approved For Release 1999/09/10 : CIA-RDP78-05867A000200760016-8

PHOTO NO. 321889 Approved For Release 1999/09/10 : CIA-RDP78-05867A000200760016-8  
 MAP REFERENCE K-4842 LATITUDE 56° 37' N LONGITUDE 24° 09' E

COUNTRY	USSR							PROVINCE	
AREA NO	SUBJECT	SUBJECT	SUBJECT	SUBJECT	SUBJECT	SUBJECT	SUBJECT	SUBJECT	
35MN	C6B	C42							
R I G A	<sup>5</sup>	O L D	<sup>10</sup>	P O W D E R	<sup>15</sup>	M A G	<sup>20</sup>		
A Z I N E	<sup>25</sup>	O N	<sup>30</sup>	U L I T S A	<sup>35</sup>	U A L N	<sup>40</sup>		
J U	<sup>45</sup>		<sup>50</sup>						

DATE OF PHOTO	TYPE	QUALITY	CLASS	NO. OF CARDS	SOURCE
	+	4	2	4	2
CLASSIFICATION	O U O		CAPTIONED BY		
			PY		

STATINTL  


Approved For Release 1999/09/10 : CIA-RDP78-05867A000200760016-8

PHOTO NO. 321890 K-4842 C 5851N 24 09E

COUNTRY USSR PROVINCE

AREA NO	SUBJECT	SUBJECT	SUBJECT	SUBJECT	SUBJECT	SUBJECT	SUBJECT	SUBJECT
35 MN	C2C							
RIGGA		STATE		OPERA				
BALLET		THEATER		EXTE				
RIORE								

STATINTL

DATE OF PHOTO	TYPE	QUALITY	CLASS	NO. OF CARDS	SOURCE
	4	2	4	1	

CLASSIFICATION Approved For Release 1999/09/10 : CIA-RDP78-05867A000200760016-8

Approved For Release 1999/09/10 : CIA-RDP78-05867A000200760016-8

PHOTO NO. 321891 MAP REFERENCE K-4842 C LATITUDE 56 39 N LONGITUDE 24 09 E

COUNTRY USSR PROVINCE

AREA NO	SUBJECT	SUBJECT	SUBJECT	SUBJECT	SUBJECT	SUBJECT	SUBJECT	SUBJECT
35MN	C46	C5B						
R I G A	5	S T A T U E	10	O F	15	J A N	20	
R A I N I S	25		30		35		40	
	45		50					

STATINTL

DATE OF PHOTO	TYPE	QUALITY	CLASS	NO. OF CARDS	SOURCE
	4	2	4	2	[REDACTED]

CLASSIFICATION 040 CAPTIONED BY PY

Approved For Release 1999/09/10 : CIA-RDP78-05867A000200760016-8 GPO 918791

Approved For Release 1999/09/10 : CIA-RDP78-05867A000200760016-8 4 09E

PHOTO NO. 321892 REF ID: A66570

COUNTRY USSR PROVINCE

AREA NO	SUBJECT	SUBJECT	SUBJECT	SUBJECT	SUBJECT	SUBJECT	SUBJECT	SUBJECT
35 MN	C6B							
RIGGA		OLD	PART	OF	C			
TV		STREET	SCENE					

STATINTI

DATE OF PHOTO	TYPE	QUALITY	CLASS	NO. OF CARDS	SOURCE
	4	2	4	1	

Approved For Release 1999/09/10 : CIA-RDP78-05867A000200760016-8

PHOTO ANALYSIS REPORT

Approved For Release 1989/09/10 : CIA-RDP78-05867A000200760016284 09E

PHOTO NO. 321893 K-4842

COUNTRY USSR

AREA NO 35MN

SUBJECT	SUBJECT	SUBJECT	SUBJECT	SUBJECT	SUBJECT	SUBJECT	SUBJECT
C6B	C02						
R. GA	DOM	CHURCH					FRO
M VALNU	STREET.						

STATINTL

DATE OF PHOTO	TYPE	QUALITY	CLASS	NO. OF CARDS	SOURCE
	4	2	4	2	

CAPTIONED BY PY

Approved For Release 1989/09/10 : CIA-RDP78-05867A000200760016-8





Approved For Release 1999/09/10 : CIA-RDP78-05867A000200760016-8

PHOTO NO. 321895 K-4842 C 58 37N 16E 4 09E

COUNTRY USSR PROVINCE

AREA NO 35MN C2C

R I G A R I G A M O V I E T H E

A T E R [ F R O N T O F B L O C K ]

BETWEEN  
ON ULITSA KIROVA & ULITSA  
LENINA & ULITSA PETER  
SUCHKI.

STATINTI



DATE OF PHOTO	TYPE	QUALITY	CLASS	NO. OF CARDS	SO
-	4	2	4	1	

CLASSIFICATION CAPTIONED BY PY

Approved For Release 1999/09/10 : CIA-RDP78-05867A000200760016-8 GPO 918791

Approved For Release 1999/09/10 : CIA-RDP78-05867A000200760016-8

PHOTO NO. **321896** LOT NO. **K-4842** REFERENCE **C** LATITUDE **56 37N** LONGITUDE **24 09E**

COUNTRY **USSR** PROVINCE


AREA NO	SUBJECT	SUBJECT	SUBJECT	SUBJECT	SUBJECT	SUBJECT	SUBJECT	SUBJECT
<b>35MN</b>	<b>CD6</b>	<b>C46</b>						
<b>RIG A</b>			<b>MONUMENT</b>		<b>TO</b>		<b>V</b>	
<b>I.</b>	<b>LENIN</b>		<b>COUNCIL</b>		<b>OF</b>			
<b>MINISTERS</b>								

**AT LEFT.**

**STATINTL**

DATE OF PHOTO	TYPE	QUALITY	CLASS	NO. OF CARDS	SC
	<b>+</b>	<b>4</b>	<b>2</b>	<b>4</b>	<b>2</b>

CAPTIONED BY **py**



Approved For Release 1999/09/10 : CIA-RDP78-05867A000200760016-8

Approved For Release 1999/09/10 : CIA-RDP78-05867A000200760016-8

PHOTO NO. 321897  
 SUBJECT K-4842  
 REFERENCE C  
 LATITUDE 56  
 LONGITUDE 24 09E

COUNTRY	USSR								
AREA NO	35MNC06	SUBJECT	cbB	SUBJECT		SUBJECT		SUBJECT	
	R I G A		M I N I		S T R Y		O F		J U
	S T I C E		P U L		L E N I N A				
	L P		S T U C H K I						
	ITSA		ITSA						IN FG,
			ETER						

STATINTL

DATE OF PHOTO	TYPE	QUALITY	CLASS	NO. OF CARDS	SOURCE
		2	A	2	

CLASSIFICATION Approved For Release 1999/09/10 : CIA-RDP78-05867A000200760016-8 CPD 918791

Approved For Release 1999/09/10 : CIA-RDP78-05867A000200760016-8

PHOTO NO.	321898	LOT NO.	K-4842	LATITUDE	56	LONGITUDE	24 09E
COUNTRY	USSR						
AREA NO.	35MN	SUBJECT	C6B	SUBJECT	ULITSA	SUBJECT	KIROVA
	RIGA						
	ULITSA						
	RES						

STATINTL



DATE OF PHOTO	TYPE	QUALITY	CLASS	NO. OF CARDS	SOURCE
	4	2	4	1	

CAPTIONED BY  
PY

Approved For Release 1999/09/10 : CIA-RDP78-05867A000200760016-8

PHOTO ANALYSIS REPORT



PHOTO NO. 321900 Approved For Release 1999/09/10 : CIA-RDP78-05867A000200760016-8  
 LOT NO. N-7872 MAP REFERENCE C LATTITUDE 56 57N 24 09E

COUNTRY USSR PROVINCE

AREA NO	SUBJECT	SUBJECT	SUBJECT	SUBJECT	SUBJECT	SUBJECT	SUBJECT	SUBJECT
35MN	C6B	C06	AKB					
R I G A	<sup>5</sup>	U L I T S A	<sup>10</sup>	K I R O V A	<sup>15</sup>			<sup>20</sup>
U L I T S A	<sup>25</sup>	LEN I N A	<sup>30</sup>	C O U	<sup>35</sup>			<sup>40</sup>
N C I L	<sup>45</sup>	O F	M I N	<sup>50</sup>				

↓  
 I S T E R S A T R I G H T

DATE OF PHOTO	TYPE	QUALITY	CLASS	NO. OF CARDS	SOURCE
	+	4	2	4	3

STATINTL

CLASSIFICATION OUB CAPTIONED BY PY


PHOTO NO. **321301** **Approved For Release 1999/09/10 : CIA-RDP78-05867A000200760016-8** **41/2**

COUNTRY **USSR** PROVINCE

AREA NO **35MN** SUBJECT **C04** SUBJECT **C6B** SUBJECT SUBJECT SUBJECT SUBJECT SUBJECT SUBJECT

**R I G A** <sup>5</sup> **S T A T E** <sup>10</sup> **U N I V E R S I** <sup>20</sup>  
**T Y** <sup>25</sup> **O N** **B U L V A R** <sup>30</sup> **R A Y N I S A** <sup>40</sup>  
<sup>45</sup> <sup>50</sup>

DATE OF PHOTO TYPE QUALITY CLASS NO. OF CARDS  
**- 4 2 4 2**

**STATINTL**  


CLASSIFICATION **OUO** CAPTIONED BY **PY**



PHOTO NO. 327902 APPROVED FOR RELEASE 1999/09/10 : CIA-RDP78-05867A000200760016-8

COUNTRY USSR PROVINCE

AREA NO	SUBJECT	SUBJECT	SUBJECT	SUBJECT	SUBJECT	SUBJECT	SUBJECT	SUBJECT
35MN	C04	C48						
R I G A	5	S T A T E	10	U N I V E R S I	15			20
T Y	25	[ P A R K	30	I N F G ]	35			40
	45		50					

~~FROM~~ FROM ACROSS THE PARK BETWEEN BOULEVARD NANUS AND BOULEVARD PEDOMJU.

DATE OF PHOTO	TYPE	QUALITY	CLASS	NO. OF CARDS	SOVEREIGNTY
	4	2	4	2	
CLASSIFICATION OVO				CAPTIONED BY [REDACTED]	





Approved For Release 1999/09/10 : CIA-RDP78-05867A000200760016-8

PHOTO NO.	321905	MAP REFERENCE	K-4842	GRID REFERENCE	C	LONGITUDE	56 37N 24 09E
COUNTRY	USSR						
AREA NO.	35MN	SUBJECT	CO 4	SUBJECT		SUBJECT	
	R I G A		S T A T E		U N I V E R S I		
	T Y.						

STATINTL

DATE OF PHOTO	—	TYPE	4	QUALITY	2	CLASS	4	NO. OF CARDS	1	SC	[REDACTED]
CLASSIFICATION	000		CAPTIONED BY		PY						

Approved For Release 1999/09/10 : CIA-RDP78-05867A000200760016-8

PHOTO NO. 321900  
 Approved For Release 1999/09/10 : CIA-RDP78-05867A000200760016-8  
 SUBJECT K-4842  
 LATITUDE 56 57N  
 LONGITUDE 24 09E

COUNTRY USSR  
 PROVINCE

AREA NO	SUBJECT	SUBJECT	SUBJECT	SUBJECT	SUBJECT	SUBJECT	SUBJECT	SUBJECT
35MN	C62							
R I G A	5		10	P A R T	15		O F	20
T Y.	25		30		35			40
	45		50					

STATINTL

DATE OF PHOTO	TYPE	QUALITY	CLASS	NO. OF CARDS	SC
-	4	2	4	1	

CLASSIFICATION OUD  
 CAPTIONED BY PY

PHOTO NO. **321907** Approved For Release 1999/09/10 : CIA-RDP78-05867A000200760016-8  
 MAP REFERENCE **K-4842** C **56 37N 24 09E** LATITUDE LONGITUDE

COUNTRY <b>USSR</b>		PROVINCE							
AREA NO. <b>35MN</b>	SUBJECT <b>C42</b>	SUBJECT <b>CON</b>	SUBJECT <b>C6B</b>	SUBJECT	SUBJECT	SUBJECT	SUBJECT	SUBJECT	SUBJECT
<b>R</b>	<b>I</b>	<b>G</b>	<b>A</b>	<b>K</b>	<b>O</b>	<b>M</b>	<b>S</b>	<b>O</b>	<b>M</b>
<b>N</b>	<b>A</b>	<b>B</b>	<b>E</b>	<b>R</b>	<b>E</b>	<b>Z</b>	<b>H</b>	<b>N</b>	<b>A</b>
<b>S</b>	<b>T</b>	<b>L</b>	<b>E</b>						

(EMBANKMENT).  
 PALACE OF YOUNG PIONEERS  
 AT LEFT.

STATINTL

DATE OF PHOTO	TYPE	QUALITY	CLASS	NO. OF CARDS	SC
—	4	2	4	3	



CLASSIFICATION **OUO** CAPTIONED BY **py**

PHOTO ANALYSIS REPORT