

PHOTO NO. 332427 LOT NO. APPROVED FOR RELEASE 1999/09/21 : CIA-RDP78-05867A000200780037-3

COUNTRY LEBANON PROVINCE M.T. LEBANON

AREA NO 312K SUBJECT C62 SUBJECT AKL SUBJECT D2P SUBJECT SUBJECT SUBJECT SUBJECT SUBJECT SUBJECT SUBJECT SUBJECT

B E I R U T c i T Y F R A I R
 A I R P O R T , M E D I T E R R A N
 E A N I N B G

KHALDE SEA RIGHT

STATINTL

DATE OF PHOTO	TYPE	QUALITY	CLASS	NO. OF CARDS
MAR-MAY	SS	8	2	4
				3

CLASSIFICATION APPROVED FOR RELEASE 1999/09/21 : CIA-RDP78-05867A000200780037-3


PHOTO NO. 322/22 LOT NO. 7 MAP REFERENCE 31 LATITUDE 35° 55' N LONGITUDE 35° 55' E
 Approved For Release 1999/09/21 : CIA-RDP78-05867A000200780037-3

COUNTRY Jordan PROVINCE

AREA NO	SUBJECT	SUBJECT	SUBJECT	SUBJECT	SUBJECT	SUBJECT	SUBJECT	SUBJECT	SUBJECT
<u>23K</u>	<u>AKZ</u>	<u>DOO</u>	<u>DOO</u>						
<u>A M M A N</u>	<u>5</u>	<u>(NR)</u>	<u>10</u>	<u>A D</u>	<u>15</u>	<u>N</u>	<u>V</u>	<u>A</u>	<u>L</u>
<u>E Y</u>	<u>+</u>	<u>25</u>	<u>30</u>	<u>N</u>	<u>35</u>	<u>O F</u>	<u>C</u>	<u>F</u>	<u>T Y</u>
		<u>45</u>	<u>50</u>						

STATINTL

DATE OF PHOTO	TYPE	QUALITY	CLASS	NO. OF CARDS
<u>MAR-MAY</u>	<u>55</u>	<u>4</u>	<u>2</u>	<u>4</u>
				<u>3</u>



CLASSIFICATION Approved For Release 1999/09/21 : CIA-RDP78-05867A000200780037-3

PHOTO NO. **322430** | LO# NO. | MAP REFERENCE | LATITUDE **35°57'N** | LONGITUDE **35°55'E**
 Approved For Release 1999/09/21 : CIA-RDP78-05867A000200780037-3

COUNTRY **JORDAN** | PROVINCE

AREA NO	SUBJECT	SUBJECT	SUBJECT	SUBJECT	SUBJECT	SUBJECT	SUBJECT	SUBJECT	SUBJECT
23K	AHW								
A M M A N	(N R)		10	F O R E S T	T R E	15			20
E N U R S E R Y			30	U C	N	35	O F	C	40
T Y			45						

STATINTL

DATE OF PHOTO	TYPE	QUALITY	CLASS	NO. OF CARDS
Mar-May	55	4	2	4
				1

CLASSIFICATION Approved For Release 1999/09/21 : CIA-RDP78-05867A000200780037-3

PHOTO NO. **322431** LOT NO. **Approved For Release 1999/09/21 : CIA-RDP78-05867A000200780037-5** MAP REFERENCE **322431** LATITUDE **32° 30' N** LONGITUDE **35° 00' E**

COUNTRY **JORDAN** PROVINCE

AREA NO	SUBJECT	SUBJECT	SUBJECT	SUBJECT	SUBJECT	SUBJECT	SUBJECT	SUBJECT
23K	D36	DOQ	DOQ					
A	L	L	E	N	B	Y	B	R
O	R	D	A	N	R	I	V	E
\$	[M	T	S	B	C		

STATINTL

DATE OF PHOTO	TYPE	QUALITY	CLASS	NO. OF CARDS
MAX-MAY	5	5	4	2
				4
				3

CLASSIFICATION **Approved For Release 1999/09/21 : CIA-RDP78-05867A000200780037-3** CAPTIONED BY

Approved For Release 1999/09/21 : CIA-RDP78-05867A000200780037-3

PHOTO NO. 78003735 LOT NO. MAP REFERENCE LATITUDE LONGITUDE

COUNTRY TURKEY PROVINCE MUGLA

AREA NO	SUBJECT	SUBJECT	SUBJECT	SUBJECT	SUBJECT	SUBJECT	SUBJECT	SUBJECT
431K	D.P	D2G	AKZ	AHL				
A	E	G	E	A	N	C	O	A
U	G	L	A	M	A	M	A	R
E	L	D	S	M	T	N	S	

STATINTL

DATE OF PHOTO	TYPE	QUALITY	CLASS	NO. OF CARDS
Max-May	55	4	2	4

Approved For Release 1999/09/21 : CIA-RDP78-05867A000200780037-3

PHOTO NO. **332733** LOT NO. **Approved For Release 1999/09/21 : CIA-RDP78-05867A000200780037-3** MAP REFERENCE LATTITUDE LONGITUDE

COUNTRY **TURKEY** PROVINCE **MUGLA**

AREA NO	SUBJECT	SUBJECT	SUBJECT	SUBJECT	SUBJECT	SUBJECT	SUBJECT	SUBJECT	SUBJECT
431K	AKZ	DOQ	DO D.	AH3					
MUGLA	5 A	10 K	10 O	10 Y	10 C	10 E	10 G	10 I	10 Z
[IN	25 V	25 A	25 L	25 L	25 E	25 Y.	30 M	30 T	30 N
G]	45 G	45 O	45 A	45 T	45 H	45 E	45 R	45 E	40 B

STATINTL

DATE OF PHOTO	TYPE	QUALITY	CLASS	NO. OF CARDS
MAR-MAY	55	4	2	4

CLASSIFICATION **Approved For Release 1999/09/21 : CIA-RDP78-05867A000200780037-3** CAPTIONED BY

PHOTO NO. **322121** LOY NO. **Approved For Release 1999/09/21 : CIA-RDP78-05867A000200780037-5** MAP REFERENCE **78067K** LATITUDE **38°40'N** LONGITUDE **28°40'E**

COUNTRY **TURKEY** PROVINCE **MUGLA**

AREA NO	SUBJECT	SUBJECT	SUBJECT	SUBJECT	SUBJECT	SUBJECT	SUBJECT	SUBJECT
431K	AKZ							
K O Y	E G I Z			10	F O R E S T		R O A	20
D U C	N O R T H			30	O F	25	V I L L A G	40
E				45				50

STATINTL

DATE OF PHOTO	TYPE	QUALITY	CLASS	NO. OF CARDS	CAPTIONED BY
MAR - MAY	55	4	2	4	1

Approved For Release 1999/09/21 : CIA-RDP78-05867A000200780037-3

Approved For Release 1999/09/21 : CIA-RDP78-05867A000200780037-3

PHOTO NO. 322435	LOT NO. 4217	MAP REFERENCE	LATITUDE 37° 57' N	LONGITUDE 27° 26' E
COUNTRY TURKEY		PROVINCE IZMIR		
AREA NO. 131K	SUBJECT DOD	SUBJECT DOD	SUBJECT AKZ	SUBJECT
E P H E	S U S	(N R)	F R O M	M T N
T O P	N R	O L D	S I T E	O F
C I T Y	[V A Z L E Y]		NEW ROAD IN FG LEADS	
TO TOP OF MTN.				
PART ... OF ... PART ...				
SEE CIA ... THROUGH ...				

STATINTL

DATE OF PHOTO	TYPE	QUALITY	CLASS	NO. OF CARDS
MAR-MAY	55	4	2	4
				3

Approved For Release 1999/09/21 : CIA-RDP78-05867A000200780037-3

Approved For Release 1999/09/21 : CIA-RDP78-05867A000200780037-3

PHOTO NO.	LOT NO.	MAP REFERENCE	LATITUDE	LONGITUDE				
33636			37°05'58.7" N	27°00'37.3" E				
COUNTRY	PROVINCE							
USSR TURKEY	IZMIR							
AREA NO.	SUBJECT	SUBJECT	SUBJECT	SUBJECT	SUBJECT	SUBJECT	SUBJECT	SUBJECT
131K	DD	DDQ	AKZ					
E P H E S U S	(N R)			F R	15	0	M	M T N
J O P	25	N R	0	L D	S	35	T E	0 F
C I T Y	45	[U A L L E Y]	30					NEW ROAD IN FG LEADS TO
TOP OF MTN.								
SEE CIA THROUGH								
STATINTI								
DATE OF PHOTO	TYPE	QUALITY	CLASS	NO. OF CARDS				
MAR-MAY	55	4	4	3				
CLASSIFICATION				CAPTIONED BY				
Approved For Release 1999/09/21 : CIA-RDP78-05867A000200780037-3								

FORM NO. 174 1 Jan 56 USE PREVIOUS EDITIONS

PHOTO ANALYSIS REPORT

GPO 918791

PHOTO NO. 332437	LOT NO.	MAP REFERENCE	LATITUDE	LONGITUDE
Approved For Release 1999/09/21 : CIA-RDP78-05867A000200780037-3 E				
COUNTRY	PROVINCE			
MUSCAT + OMAN				
AREA NO.	SUBJECT	SUBJECT	SUBJECT	SUBJECT
46K	DZH			
M A S A N	D A M	P E N I N	S U L A	VP
R O B	B E T W	P E R S	I A N	+
O M A N	G U L F	S		
STATINTL				
DATE OF PHOTO	TYPE	QUALITY	CLASS	NO. OF CARDS
MAR-MAY	5-5	F	2	4
CLASSIFICATION	CAPTIONED BY			
Approved For Release 1999/09/21 : CIA-RDP78-05867A000200780037-3				
FORM NO. 174 1 Jun 58 USE PREVIOUS EDITIONS	PHOTO ANALYSIS REPORT			GPO 918791

Approved For Release 1999/09/21 : CIA-RDP78-05867A000200780037-3

PHOTO NO.	LOT NO.	MAP REFERENCE	LATITUDE	LONGITUDE
352438	3678			
COUNTRY	PROVINCE			
JORDAN				

AREA NO	SUBJECT	SUBJECT	SUBJECT	SUBJECT	SUBJECT	SUBJECT	SUBJECT	SUBJECT	
23K	DOD	DOQ							
J	O	R	D	A	N	V	A	L	L
F	L	Y	I	N	G	E	F	R	J
E	M	T	O	A	M	M	A	N	LOOKING NORTH.

VALL = VALLEY

STATINTL

DATE OF PHOTO	TYPE	QUALITY	CLASS	NO. OF CARDS
MAR-MAY	55	8	2	4
CLASSIFICATION	CAPTIONED BY			

Approved For Release 1999/09/21 : CIA-RDP78-05867A000200780037-3

PHOTO NO. 332439 LOT NO. 2173 MAP REFERENCE LATTITUDE LONGITUDE
 Approved For Release 1999/09/21 : CIA-RDP78-05867A000200780037-3

COUNTRY CYPRUS PROVINCE

AREA NO	SUBJECT	SUBJECT	SUBJECT	SUBJECT	SUBJECT	SUBJECT	SUBJECT	SUBJECT	SUBJECT
30M	DOD								
	5		10			15			20
	25		30			35			40
	45		50						

T R O O D O S M O U N T A I N S
 E R R A I N]

STATINTL

DATE OF PHOTO	TYPE	QUALITY	CLASS	NO. OF CARDS
MAR-MAY	55	4	2	4

CLASSIFICATION CAPTIONED BY
 Approved For Release 1999/09/21 : CIA-RDP78-05867A000200780037-3

Approved For Release 1999/09/21 : CIA-RDP78-05867A000200780037-3

PHOTO NO. 332447		LOT NO. 217		MAP REFERENCE		LATITUDE		LONGITUDE		
COUNTRY LEBANON				PROVINCE NORTH LEBANON						
AREA NO. 112K		SUBJECT DOQ	SUBJECT DOD	SUBJECT D4F	SUBJECT	SUBJECT	SUBJECT	SUBJECT	SUBJECT	
N	E	E ⁵	N	D	O	F ¹⁰	Q	A	D	
L	L	E ²⁵	Y	[M	T ³⁰	N]	G	
C	E	D ⁴⁵	A	R	S	I	N ⁵⁰	B	G	
1 GROVE OF CEDARS OF LEBANON.										
STATINTL										
DATE OF PHOTO		TYPE	QUALITY	CLASS	NO. OF CARDS		[REDACTED]			
MAR-MAY		5 5	4	2	4	3				
CLASSIFICATION				CAPTIONED BY						
Approved For Release 1999/09/21 : CIA-RDP78-05867A000200780037-3										
FORM NO. 174 1 Jun 54		USE PREVIOUS EDITIONS						PHOTO ANALYSIS REPORT		GPO 918791

Approved For Release 1999/09/21 : CIA-RDP78-05867A000200780037-3

PHOTO NO.	LOT NO.	MAP REFERENCE	LATITUDE	LONGITUDE
032612	834		41 40 N	26 35 E
COUNTRY	EDIRNE			
TURKEY				
AREA NO	SUBJECT	SUBJECT	SUBJECT	SUBJECT
211 K	AHE	AHF		
E D I R N E			2 10	T O N
I N S I L O			30	G R A
			40	
			50	

STATINTI

DATE OF PHOTO	TYPE	QUALITY	CLASS	NO. OF CARDS	SC
PRE FEB 5 7	4	2	4	2	
CLASSIFICATION					CAPTIONED BY

Approved For Release 1999/09/21 : CIA-RDP78-05867A000200780037-3

PHOTO NO. 222443 LOT NO. 153 MAP REFERENCE 3532K LATITUDE 38°37'N LONGITUDE 30°37'E
 Approved For Release 1999/09/21 : CIA-RDP78-05867A000200780037-3

COUNTRY TURKEY PROVINCE KARAKAYA

AREA NO	SUBJECT	SUBJECT	SUBJECT	SUBJECT	SUBJECT	SUBJECT	SUBJECT	SUBJECT	SUBJECT
<u>741K</u>	<u>THE</u>	<u>HF</u>							
<u>BALA</u>	<u>5</u>	<u>①</u>	<u>0</u>	<u>0</u>	<u>0</u>	<u>0</u>	<u>0</u>	<u>0</u>	<u>0</u>
<u>IN</u>	<u>5</u>	<u>1</u>	<u>LO</u>						
	<u>45</u>			<u>30</u>					

STATINTL

DATE OF PHOTO	TYPE	QUALITY	CLASS	NO. OF CARDS
<u>PRE FEB</u>	<u>57</u>	<u>42</u>	<u>4</u>	<u>2</u>

CLASSIFICATION Approved For Release 1999/09/21 : CIA-RDP78-05867A000200780037-3 CAPTIONED BY [Signature]

PHOTO NO. 332446 LOT NO. 1-824 MAP REFERENCE 2 LATITUDE 39 20 N LONGITUDE 33 0 E

Approved For Release 1999/09/21 : CIA-RDP78-05867A000200780037-3

COUNTRY TURKEY PROVINCE ANKARA

AREA NO	SUBJECT	SUBJECT	SUBJECT	SUBJECT	SUBJECT	SUBJECT	SUBJECT	SUBJECT
741K	ATHE	ATF						
B A L A		0 0		10	0 0 0		15	T O N G R A
I N S	1 L O			30			35	
				45				

STATINTL

DATE OF PHOTO	TYPE	QUALITY	CLASS	NO. OF CARDS	NO.
PRE-FEB 5	4	2	4	2	

CLASSIFICATION Approved For Release 1999/09/21 : CIA-RDP78-05867A000200780037-3 CAPTIONED BY

Approved For Release 1999/09/21 : CIA-RDP78-05867A000200780037-3

PHOTO NO. 332445 LOT NO. 1-834 MAP REFERENCE C LATITUDE 4140N LONGITUDE 2635E

COUNTRY TURKEY PROVINCE EDIRNE

AREA NO	SUBJECT	SUBJECT	SUBJECT	SUBJECT	SUBJECT	SUBJECT	SUBJECT	SUBJECT	SUBJECT	
211 K	AHE	AHF								
E D I R N E			2	10	0	0	0	T	15	20
I N S I L O				30					35	40
				45						50

STATINTI

DATE OF PHOTO	TYPE	QUALITY	CLASS	NO. OF CARDS
PRE FEB 5 7	4	2	4	2

Approved For Release 1999/09/21 : CIA-RDP78-05867A000200780037-3

Approved For Release 1999/09/21 : CIA-RDP78-05867A000200780037-3

PHOTO NO. 332446 LOT NO. 7-834 MAP REFERENCE LATITUDE 38 43 N LONGITUDE 43 57 E

COUNTRY TURKEY PROVINCE AGR1

AREA NO	SUBJECT	SUBJECT	SUBJECT	SUBJECT	SUBJECT	SUBJECT	SUBJECT	SUBJECT
961K	AHE	AHF						
K A R A	K O	S E	10	6	0	0	0	15
R A I N	25	S I L O	30					35
	45		30					40

STATINTL

DATE OF PHOTO	TYPE	QUALITY	CLASS	NO. OF CARDS	NO.
PRE-FEB	58	4	2	4	2



Approved For Release 1999/09/21 : CIA-RDP78-05867A000200780037-3

PHOTO NO. 332450 LOT NO. 1-834 MAP REFERENCE NIS LATITUDE 41.10 N LONGITUDE 27 48 E

Approved For Release 1999/09/21 : CIA-RDP78-05867A000200780037-3

COUNTRY TURKEY PROVINCE TEKIRDAG.

AREA NO	SUBJECT	SUBJECT	SUBJECT	SUBJECT	SUBJECT	SUBJECT	SUBJECT	SUBJECT
311K	AHE	ANF						
C	O	R	L	U	A	B	O	B
N	S	I	L	O	U	N	D	E
C	T	I	O	N				

STATINTL

DATE OF PHOTO	TYPE	QUANTITY	CLASS	NO. OF CARDS
PRE-FEB 57	4	2	4	2



Approved For Release 1999/09/21 : CIA-RDP78-05867A000200780037-3

PHOTO NO. 332450	LOT NO. 1-834	MAP REFERENCE C	LATITUDE 4030 N	LONGITUDE 4306 E
COUNTRY TURKEY				
AREA NO 861K				
SUBJECT AHE		SUBJECT AHE		
SUBJECT KAR S		SUBJECT 6 0 0 0		
SUBJECT S I L O		SUBJECT T O N		
SUBJECT 43		SUBJECT 30		
SUBJECT 25		SUBJECT 35		
SUBJECT 5		SUBJECT 10		
SUBJECT 13		SUBJECT 20		
SUBJECT 30		SUBJECT 40		
SUBJECT 40		SUBJECT 50		

STATINTL

DATE OF PHOTO	TYPE	QUALITY	CLASS	NO. OF CARDS
PRE - FEB 57	4	2	4	2


Approved For Release 1999/09/21 : CIA-RDP78-05867A000200780037-3

Approved For Release 1999/09/21 : CIA-RDP78-05867A000200780037-3

PHOTO NO.	332450	LOT NO.	L-834	MAP REFERENCE	NIS	LATITUDE	37 53 N	LONGITUDE	33 25 E
COUNTRY	TURKEY	CITY	ANKARA						
AREA NO.	741K	SUBJECT	AHE	SUBJECT	AHF	SUBJECT		SUBJECT	
	Y A H S		5	H A N			10	F O U N D A T I O N	20
	S F O R		25	① 2			30	T O N G R A	40
	I N S I L O		45	U C			30		

STATINTL

DATE OF PHOTO	TYPE	QUALITY	CLASS	NO. OF CARDS
PRE-FEB	57	42	4	2



Approved For Release 1999/09/21 : CIA-RDP78-05867A000200780037-3

Approved For Release 1999/09/21 : CIA-RDP78-05867A000200780037-3

PHOTO NO.	339757	LOT NO.		MAP REFERENCE		LATITUDE		LONGITUDE	
COUNTRY	TURKEY		PROVINCE	ANKARA					
AREA NO.	741K	SUBJECT	AHE	SUBJECT	AHF	SUBJECT		SUBJECT	
	Y A H S	3	I H A N	10	① 2	,	0 0 0		T O N
	G R A	23	I N	30	S I L O		V C	35	
		43		30					

STATINTL

DATE OF PHOTO	PRE-FEB	57	4	2	4	2	
CLASSIFICATION	Approved For Release 1999/09/21 : CIA-RDP78-05867A000200780037-3						
FORM NO. 174	USE PREVIOUS EDITIONS						
PHOTO ANALYSIS REPORT							GPO 918701

PHOTO NO. 332452 LOT NO. 8206 MAP REFERENCE *MIS* LATITUDE 41° 25' N LONGITUDE 33° 39' E
 Approved For Release 1999/09/21 : CIA-RDP78-05867A000200780037-3

COUNTRY TURKEY PROVINCE KIRKLARELI

AREA NO	SUBJECT	SUBJECT	SUBJECT	SUBJECT	SUBJECT	SUBJECT	SUBJECT	SUBJECT	SUBJECT
<i>000 K</i>	<i>AHE</i>	<i>AHF</i>							
<i>B A B A</i>	<i>5 E S</i>	<i>K I</i>		<i>10</i>	<i>4 9 0 0</i>	<i>15</i>	<i>T O N</i>		<i>20</i>
<i>R A I N</i>	<i>25</i>	<i>S I L O</i>	<i>30</i>		<i>U N B E R</i>	<i>35</i>	<i>C O N S</i>		<i>40</i>
<i>T R U C</i>	<i>45</i>	<i>- T I O N</i>	<i>50</i>						

STATINTL

DATE OF PHOTO	TYPE	QUALITY	CLASS	NO. OF CARDS
<i>PRE-FEB 57</i>	<i>4</i>	<i>2</i>	<i>4</i>	<i>2</i>

Approved For Release 1999/09/21 : CIA-RDP78-05867A000200780037-3

Approved For Release 1999/09/21 : CIA-RDP78-05867A000200780037-3

PHOTO NO. 332453	LOT NO. 1834	MAP REFERENCE CIA	LATITUDE 46 21 N	LONGITUDE 27 25 E
COUNTRY TURKEY		PROVINCE KIRKLARELI		
AREA NO. 000 K	SUBJECT AHE	SUBJECT AHF	SUBJECT	SUBJECT
B	A	B	A	5
E	S	K	I	10
4	0	0	0	15
T	O	N		20
K	A	I	N	25
S	I	L	O	30
U	P	D	E	35
R	E	C	O	40
T	R	U	E	45
T	I	O	N	50

STATINTL

DATE OF PHOTO	TYPE	QUALITY	CLASS	NO. OF CARDS
FEB - FEB 57	4	2	4	2

Approved For Release 1999/09/21 : CIA-RDP78-05867A000200780037-3 E

PHOTO NO. 332456 LOT NO. 526 MAP REFERENCE LATITUDE LONGITUDE

COUNTRY TURKEY PROVINCE KIRKLARELI

AREA NO	SUBJECT	SUBJECT	SUBJECT	SUBJECT	SUBJECT	SUBJECT	SUBJECT	SUBJECT	SUBJECT
(11)K	AHE	AHF							
L	U	L	E	B	U	R	G	A	Z
	G	R	A	I	N	S	I	L	O
N	S	T	R	U	C	T	I	O	N

STATINTL

DATE OF PHOTO	TYPE	QUALITY	CLASS	NO OF CARDS
PRE-FEB 57	4	2	4	2

Approved For Release 1999/09/21 : CIA-RDP78-05867A000200780037-3

Approved For Release 1999/09/21 : CIA-RDP78-05867A000200780037-3

PHOTO NO. 332457 LOT NO. L-703 MAP REFERENCE C LATITUDE 72 35 E LONGITUDE 32 35 E

COUNTRY BRITISH EAST AFRICA

AREA NO	SUBJECT	SUBJECT	SUBJECT	SUBJECT	SUBJECT	SUBJECT	SUBJECT	SUBJECT	SUBJECT							
170	CO #															
K	A	M	P	A	L	A	L	A	B	O	R	A	T	O	R	Y
B	L	D	G	O	F	M	A	K	E	R	E	R	E	C	O	L
L	E	G	E													

25X1A

DATE OF PHOTO	TYPE	QUALITY	CLASS	NO. OF CARDS
SEP 57	4	2	C	1

CLASSIFICATION CAPTIONED BY

Approved For Release 1999/09/21 : CIA-RDP78-05867A000200780037-3

PHOTO NO. 332658 LOT NO. 305 MAP REFERENCE LATITUDE 30° 33' E LONGITUDE 30° 33' E
 Approved For Release 1999/09/21 : CIA-RDP78-05867A000200780037-3

COUNTRY UNION OF SOUTH AFRICA PROVINCE NATAL

AREA NO	SUBJECT	SUBJECT	SUBJECT	SUBJECT	SUBJECT	SUBJECT	SUBJECT	SUBJECT
284	AKZ	AKW	C48					
H L U H	⁵ L U W E		¹⁰ (W R)			T	¹⁵ Y P I C A L	²⁰
R D	²⁵ F O R D		³⁰		G A M E	³⁵	P R E S	⁴⁰
E R U E	⁴⁵ E N T R		⁵⁰					

ENTRANCE → HLUNLW &

25X1A

DATE OF PHOTO	TYPE	QUALITY	CLASS	NO. OF CARDS
OCT 57	4	L	C	5

CLASSIFICATION CAPTIONED BY
 Approved For Release 1999/09/21 : CIA-RDP78-05867A000200780037-3

Approved For Release 1999/09/21 : CIA-RDP78-05867A000200780037-3

PHOTO NO. 32250 LOT NO. 7 MAP REFERENCE LATITUDE 7° 54' S LONGITUDE 71° 59' E

COUNTRY SO RHODESIA PROVINCE

AREA NO	SUBJECT	SUBJECT	SUBJECT	SUBJECT	SUBJECT	SUBJECT	SUBJECT	SUBJECT	SUBJECT
5Y	C06	C46							
S	A	L	I	S	B	U	R	Y	
		R	H	O	D	E	S		

25X1A

DATE OF PHOTO	TYPE	QUALITY	CLASS	NO. OF CARDS
SEP 57	4	1	E	2

Approved For Release 1999/09/21 : CIA-RDP78-05867A000200780037-3

PHOTO NO. 332462	LOT NO. 7-283	MAP REFERENCE 1999/09/21	LATITUDE 0° 24' N	LONGITUDE 33° 37' E
COUNTRY BRITISH EAST AFRICA		PROVINCE UGANDA		
AREA NO. 170	SUBJECT CO6	SUBJECT CLB	SUBJECT	SUBJECT
K	A	M	P	A
A	L	A	P	A
R	L	I	A	M
A	M	E	N	T
B	U	I	L	D
I	N	G	R	O
N	G	T	O	B
43	30	6		
25X1A				
DATE OF PHOTO	TYPE	QUALITY	CLASS	NO. OF CARDS
SEP 57	4	2	C	2
CLASSIFICATION CONF / NOFORN			CAPTIONED BY [Signature]	
FORM NO. 174 USE PREVIOUS EDITIONS				

Approved For Release 1999/09/21 : CIA-RDP78-05867A000200780037-3

Approved For Release 1999/09/21 : CIA-RDP78-05867A000200780037-3

PHOTO ANALYSIS REPORT

Approved For Release 1999/09/21 : CIA-RDP78-05867A000200780037-3

PHOTO NO. 332463	LOT NO. 7-703	MAP REFERENCE	LATITUDE	LONGITUDE
COUNTRY BRITISH EAST AFRICA		PROVINCE UGANDA		

AREA NO. 170	SUBJECT C06	SUBJECT C06	SUBJECT	SUBJECT	SUBJECT	SUBJECT	SUBJECT	SUBJECT
K	A	M	P	A	L	A		

25X1A

DATE OF PHOTO	TYPE	QUALITY	CLASS	NO. OF CARDS
SEP 57	4	2	C	2

Approved For Release 1999/09/21 : CIA-RDP78-05867A000200780037-3

Approved For Release 1999/09/21 : CIA-RDP78-05867A000200780037-3

PHOTO NO. 1 392465	LOT NO. 1-203	MAP REFERENCE C	LATITUDE 8 15 18 S	LONGITUDE 36 5 3 E																	
COUNTRY BR EAST AFRICA		PROVINCE KENYA																			
AREA NO. 270	SUBJECT C06	SUBJECT	SUBJECT	SUBJECT	SUBJECT	SUBJECT	SUBJECT	SUBJECT													
N	A	R	D	B	I		10	C	I	T	Y		13	N	A	L	L		20	A	
F	T	E	R		N	E	W		30	A	B	D		33	I	O	N	S		40	F
I	N	I	S	H	E	D			50												
25X1A																					
DATE OF PHOTO		TYPE	QUALITY	CLASS	NO. OF CARDS																
SEP 5 7		4	2	C	1																
CLASSIFICATION CONFIDENTIAL										CAPTIONED BY											
Approved For Release 1999/09/21 : CIA-RDP78-05867A000200780037-3																					
PHOTO ANALYSIS REPORT																					

FORM NO. 174 1 Jun 56 USE PREVIOUS EDITIONS GPO 010701

PHOTO NO. **332465** LOT NO. **703** MAP REFERENCE LAWFLIDE LONGITUDE

Approved For Release 1999/09/21 : CIA-RDP78-05867A000200780037-3

COUNTRY **BRITISH EAST AFRICA** PROVINCE **TANGANYIKA**

AREA NO	SUBJECT	SUBJECT	SUBJECT	SUBJECT	SUBJECT	SUBJECT	SUBJECT	SUBJECT	SUBJECT
370	COF	COL							
D A R	E S	S A	L A A M	R O M A	W				
C A T	H O	L I C	C O N V	E N T	+				
S C H O	O L								

25X1A

DATE OF PHOTO	TYPE	QUALITY	CLASS	NO. OF CARDS
SEP 57	4	1	C	2

CLASSIFICATION **Conf/Secret** CAPTIONED BY **[Signature]**
 Approved For Release 1999/09/21 : CIA-RDP78-05867A000200780037-3

PHOTO NO. 332467 LOT NO. L-703 MAP REFERENCE LATITUDE LONGITUDE

Approved For Release 1999/09/21 : CIA-RDP78-05867A000200780037-3E

COUNTRY BRITISH EAST AFRICA PROVINCE TANGANYIKA

AREA NO	SUBJECT	SUBJECT	SUBJECT	SUBJECT	SUBJECT	SUBJECT	SUBJECT	SUBJECT
370	COL							
D A R K	E S	S A	L A A M			L A W		C
O U R T S		B L D G						

25X1A

DATE OF PHOTO	TYPE	QUALITY	CLASS	NO. OF CARDS
SEP 57	4	1	C	1

CLASSIFICATION CONFIDENTIAL CAPTIONED BY

Approved For Release 1999/09/21 : CIA-RDP78-05867A000200780037-3

PHOTO NO. **332408** LOT NO. **2-707** MAP REFERENCE **2E87A** LATITUDE **20° 37' 43" E** LONGITUDE **6° 14'**
 COUNTRY **SOUTH WEST AFRICA** PROVINCE

AREA NO	SUBJECT	SUBJECT	SUBJECT	SUBJECT	SUBJECT	SUBJECT	SUBJECT	SUBJECT	SUBJECT
2Y	ORANGE	MOUTH							
	OF ORANGE	RIVER							

DATE OF PHOTO	TYPE	QUALITY	CLASS	NO. OF CARDS
Nov 57	8	2	C	1

CLASSIFICATION **CONFIDENTIAL** CAPTIONED BY **25X1A**
 Approved For Release 1999/09/21 : CIA-RDP78-05867A000200780037-3

PHOTO NO. 332469 LOT NO. 1-703 MAP REFERENCE LATITUDE LONGITUDE
 Approved For Release 1999/09/21 : CIA-RDP78-05867A000200780037-3

COUNTRY UNION OF SOUTH AFRICA PROVINCE NATAL

AREA NO	SUBJECT	SUBJECT	SUBJECT	SUBJECT	SUBJECT	SUBJECT	SUBJECT	SUBJECT	SUBJECT								
28Y	AKZ	AKW	CUS														
H	L	U	H	L	U	W	E	(u r)	E	D	I	N	20				
L	U	H	L	U	W	E	G	A	M	E	P	R	E	S	E	R	V
E			[B	R	I	D	G	E]								

DATE OF PHOTO	TYPE	QUALITY	CLASS	NO. OF CARDS
OCT 57	4	2	C	3

CLASSIFICATION CONF/NOFORN CAPTIONED BY
 Approved For Release 1999/09/21 : CIA-RDP78-05867A000200780037-3
 PHOTO ANALYSIS REPORT

Approved For Release 1999/09/21 : CIA-RDP78-05867A000200780037-3

PHOTO NO. 332470	LOT NO. 6-703	MAP REFERENCE C	LATITUDE 25 20 S	LONGITUDE 30 50 E
COUNTRY UNION OF SOUTH AFRICA		PROVINCE TRANSVAAL		
AREA NO. 48Y	SUBJECT COL	SUBJECT CON	SUBJECT	SUBJECT
N	E	L	S	P
R	U	I	T	10
T	O	W	N	15
H	A	L	L	20
B	L	D	G	25
G	R	O	U	30
D	S			35
				40
				45
				50
25X1A				
DATE OF PHOTO	TYPE	QUALITY	CLASS	NO. OF CARDS
Oct 57	4	L	C	2
CLASSIFICATION CONFIDENTIAL	CAPTIONED BY DU			
Approved For Release 1999/09/21 : CIA-RDP78-05867A000200780037-3				
FORM NO. 174 1 Jun 56	USE PREVIOUS EDITIONS			PHOTO ANALYSIS REPORT
				GPO 918701

PHOTO NO. 332471 LOT NO. L-70 MAP REFERENCE 234-6 LATITUDE 29° 35' E

COUNTRY UNION OF SOUTH AFRICA TRANSVAAL Approved For Release 1999/09/21 : CIA-RDP78-05867A000200780037-3

AREA NO	SUBJECT	SUBJECT	SUBJECT	SUBJECT	SUBJECT	SUBJECT	SUBJECT	SUBJECT
<u>48Y</u>	<u>C38</u>	<u>AKZ</u>						
<u>P</u>	<u>I</u>	<u>E</u>	<u>T</u>	<u>E</u>	<u>R</u>	<u>S</u>	<u>B</u>	<u>U</u>
<u>(</u>	<u>N</u>	<u>R</u>	<u>)</u>	<u>25</u>	<u>N</u>	<u>A</u>	<u>T</u>	<u>10</u>
<u>2</u>	<u>3</u>	<u>4</u>	<u>5</u>	<u>6</u>	<u>7</u>	<u>8</u>	<u>9</u>	<u>10</u>
<u>11</u>	<u>12</u>	<u>13</u>	<u>14</u>	<u>15</u>	<u>16</u>	<u>17</u>	<u>18</u>	<u>19</u>
<u>20</u>	<u>21</u>	<u>22</u>	<u>23</u>	<u>24</u>	<u>25</u>	<u>26</u>	<u>27</u>	<u>28</u>
<u>29</u>	<u>30</u>	<u>31</u>	<u>32</u>	<u>33</u>	<u>34</u>	<u>35</u>	<u>36</u>	<u>37</u>
<u>38</u>	<u>39</u>	<u>40</u>	<u>41</u>	<u>42</u>	<u>43</u>	<u>44</u>	<u>45</u>	<u>46</u>
<u>47</u>	<u>48</u>	<u>49</u>	<u>50</u>	<u>51</u>	<u>52</u>	<u>53</u>	<u>54</u>	<u>55</u>
<u>56</u>	<u>57</u>	<u>58</u>	<u>59</u>	<u>60</u>	<u>61</u>	<u>62</u>	<u>63</u>	<u>64</u>
<u>65</u>	<u>66</u>	<u>67</u>	<u>68</u>	<u>69</u>	<u>70</u>	<u>71</u>	<u>72</u>	<u>73</u>
<u>74</u>	<u>75</u>	<u>76</u>	<u>77</u>	<u>78</u>	<u>79</u>	<u>80</u>	<u>81</u>	<u>82</u>
<u>83</u>	<u>84</u>	<u>85</u>	<u>86</u>	<u>87</u>	<u>88</u>	<u>89</u>	<u>90</u>	<u>91</u>
<u>92</u>	<u>93</u>	<u>94</u>	<u>95</u>	<u>96</u>	<u>97</u>	<u>98</u>	<u>99</u>	<u>100</u>

DATE OF PHOTO	TYPE	QUALITY	CLASS	NO. OF CARDS	NO.
<u>OCT 5 7</u>	<u>4</u>	<u>2</u>	<u>C</u>	<u>2</u>	<u>25X1A</u>

CLASSIFICATION CONFIDENTIAL CAPTIONED BY AKZ Approved For Release 1999/09/21 : CIA-RDP78-05867A000200780037-3

PHOTO NO. 332473	LOT NO. L-703	MAP REFERENCE	LATITUDE 25 45 S	LONGITUDE 28 45 E												
Approved For Release 1999/09/21 : CIA-RDP78-05867A000200780037-3																
COUNTRY UNION OF SOUTH AFRICA	PROVINCE TRANSVAAL															
AREA NO 48Y	SUBJECT ACF	SUBJECT	SUBJECT	SUBJECT	SUBJECT	SUBJECT	SUBJECT	SUBJECT								
P	R	E	T	O	R	I	A	10	I	R	E	M	13	E	R	20
A	M	O	N	D	M	I	N	E	25				30			40
								45				50				
25X1A																
DATE OF PHOTO		TYPE	QUALITY	CLASS	NO. OF CARDS	SC [REDACTED]										
OCT 5 7		4	L	C	1											
CLASSIFICATION CONFIDENTIAL				CAPTIONED BY ML												
Approved For Release 1999/09/21 : CIA-RDP78-05867A000200780037-3																
PHOTO ANALYSIS REPORT																

PHOTO NO. **332474** LOT NO. **7-707** MAP REFERENCE **355867A000200780037-3E** LATITUDE **38°58'N** LONGITUDE **32°57'E**
 Approved For Release 1999/09/21 : CIA-RDP78-05867A000200780037-3E
 COUNTRY **TURKEY** PROVINCE **ANKARA**

AREA NO	SUBJECT	SUBJECT	SUBJECT	SUBJECT	SUBJECT	SUBJECT	SUBJECT	SUBJECT	SUBJECT
741K	CO4								
ANKARA	ANKARA	UNIVERSITY							
FANKARA									

25X1A

DATE OF PHOTO	TYPE	QUALITY	CLASS	NO. OF CARDS
SEP 57	4	2	C	1

CLASSIFICATION **CONFIDENTIAL** CAPTIONED BY
 Approved For Release 1999/09/21 : CIA-RDP78-05867A000200780037-3
 FORM NO. 174 USE PREVIOUS EDITIONS
PHOTO ANALYSIS REPORT GPO 518751

PHOTO NO. 332475
 LOT NO. 6-703
 MAP REFERENCE
 LATITUDE 05867A
 LONGITUDE 002007800373E
 COUNTRY BELGIAN CONGO
 PROVINCE LEOPOLDVILLE

AREA NO	SUBJECT	SUBJECT	SUBJECT	SUBJECT	SUBJECT	SUBJECT	SUBJECT	SUBJECT
42Z	COY							
L	E	O	P	O	L	D	V	I
E.		B	L	D	G	S		

DATE OF PHOTO	TYPE	QUALITY	CLASS	NO. OF CARDS
Dec 57	4	2	C	1

PHOTO NO. 332477 LOT NO. 1-703 MAP REFERENCE APPROVED FOR RELEASE 1999/09/21 : CIA-RDP78-05867A000200780037-3 E

COUNTRY BRITISH EAST AFRICA PROVINCE TANGANYIKA

AREA NO	SUBJECT	SUBJECT	SUBJECT	SUBJECT	SUBJECT	SUBJECT	SUBJECT	SUBJECT
370	AK5	DOD						
T	A	N	G	A	A	I	R	S
S	I	N	B	G	P	L	A	N
N	W	A	Y					

DATE OF PHOTO	TYPE	QUALITY	CLASS	NO. OF CARDS
SEP 57	4	2	C	2

CLASSIFICATION CONFIDENTIAL CAPTIONED BY APPROVED FOR RELEASE 1999/09/21 : CIA-RDP78-05867A000200780037-3

PHOTO NO. 332478 LOT NO. 7-703 MAP REFERENCE LATITUDE LONGITUDE

COUNTRY Union of South Africa Cape of Good Hope

AREA NO	SUBJECT	SUBJECT	SUBJECT	SUBJECT	SUBJECT	SUBJECT	SUBJECT	SUBJECT
154	AK6							
ALEXANDER	BAY							
RT	BLDG							

DATE OF PHOTO	TYPE	QUALITY	CLASS	NO. OF CARDS
Nov 57	4	✓	C	1

CLASSIFICATION CAPTIONED BY

PHOTO NO. **332479** LOT NO. **7-703** MAP REFERENCE **1999/09/21 : CIA-RDP78-05867A000200780037-3** LATITUDE **13** LONGITUDE **40**
 COUNTRY **SOUTH WEST AFRICA** PROVINCE

AREA NO.	SUBJECT	SUBJECT	SUBJECT	SUBJECT	SUBJECT	SUBJECT	SUBJECT	SUBJECT
27	C68	C36	C02					
	R E H O B E T H		10	T O W N	13	F R O M	30	
	M A I N	25	S T R E E T	30	H	35	O T E L	40
	C H U R C H	45	50					

25X1A

DATE OF PHOTO	TYPE	QUALITY	CLASS	NO. OF CARDS
Nov 5 7	4	2	C	3

CLASSIFICATION **CONFIDENTIAL** CAPTIONED BY **AK**
 Approved For Release 1999/09/21 : CIA-RDP78-05867A000200780037-3

PHOTO NO. 332400 LOT NO. 1-793 MAP REFERENCE LATTITUDE LONGITUDE
 Approved For Release 1999/09/21 : CIA-RDP78-05867A000200780037-8 E

COUNTRY SOUTH WEST AFRICA

AREA NO	SUBJECT	SUBJECT	SUBJECT	SUBJECT	SUBJECT	SUBJECT	SUBJECT	SUBJECT										
24	C68	C02	C38															
R	E	H	O	B	E	T	H	10	(T	O	W	N)	15	F	R	O	M	20
M	A	I	N	25	R	O	A	D	30	B	L	D	G	S	35	+	40	C
H	U	R	C	H	45				50									

25X1A

DATE OF PHOTO	TYPE	QUALITY	CLASS	NO. OF CARDS
Nov 57	4	2	C	1

CLASSIFICATION CAPTIONED BY
 Approved For Release 1999/09/21 : CIA-RDP78-05867A000200780037-3

PHOTO NO. 332483 LOT NO. 1-703 MAP REFERENCE LATTITUDE LONGITUDE
 Approved For Release 1999/09/21 : CIA-RDP78-05867A000200780037-3
 SOUTH WEST AFRICA

AREA NO	SUBJECT	SUBJECT	SUBJECT	SUBJECT	SUBJECT	SUBJECT	SUBJECT	SUBJECT	SUBJECT									
2Y	AK6																	
W	I	N	D	⁵ H	O	E	K	¹⁰ A	I	R	¹⁵ I	O	R	T	²⁰ A	D		
M	I	N	I	²⁵ S	T	R	A	T	³⁰ I	O	N	³⁵ B	V	I	L	D	⁴⁰ I	N
G				⁴⁵				⁵⁰										

25X1A

DATE OF PHOTO	TYPE	QUALITY	CLASS	NO. OF CARDS	SOURCE
Nov 57	4	2	C1		[REDACTED]

CLASSIFICATION CONFIDENTIAL CAPTIONED BY
 Approved For Release 1999/09/21 : CIA-RDP78-05867A000200780037-3

PHOTO NO. 332484 LOT NO. 1-703 MAP REFERENCE S 22 24 5 LATITUDE 22 24 5 LONGITUDE 22 24 5
 COUNTRY Approved For Release 1999/09/21 : CIA-RDP78-05867A000200780037-3
 REGION SOUTH WEST AFRICA

AREA NO	SUBJECT	SUBJECT	SUBJECT	SUBJECT	SUBJECT	SUBJECT	SUBJECT	SUBJECT	SUBJECT
27	COG								
W I N D	⁵ H O E K		¹⁰	H I C H	¹⁵ W A Y			²⁰ D E	
P A R T	²⁵ M E N T		³⁰	B L D G.	³⁵			⁴⁰	
	⁴⁵		⁵⁰						

DATE OF PHOTO	TYPE	QUALITY	CLASS	NO. OF CASES	
Nov 57	4	2	C	1	25X1A

CLASSIFICATION CONF/NOFORN CAPTIONED BY
 FORM NO. 174 1 Jan 54 Use Previous Editions
 Approved For Release 1999/09/21 : CIA-RDP78-05867A000200780037-3
 PHOTO ANALYSIS REPORT GPO 918791

PHOTO NO. 332486 LOT NO. 7-703 MAP REFERENCE LATITUDE LONGITUDE

COUNTRY Approved For Release 1999/09/21 : CIA-RDP78-05867A000200780037-3 E SOUTH WEST AFRICA

AREA NO	SUBJECT	SUBJECT	SUBJECT	SUBJECT	SUBJECT	SUBJECT	SUBJECT	SUBJECT
2Y	COC	COE						
W	IND	HOK	NEW	MUSEUM				
	LIBRARY			ARCHIVE				
B	LDG.	CHURCH						

DUTCH REFORM

25X1A

DATE OF PHOTO	TYPE	QUALITY	CLASS	NO. OF CARDS
DEC 57	4	2	C	1

CLASSIFICATION CONE/IV CAPTIONED BY Approved For Release 1999/09/21 : CIA-RDP78-05867A000200780037-3

PHOTO NO.	332487	LOT NO.	1-703	MAP REFERENCE		LATITUDE		LONGITUDE	
COUNTRY	Approved For Release 1999/09/21 : CIA-RDP78-05867A000200780037-3E			SOUTH WEST AFRICA					
AREA NO.	2Y	SUBJECT	COM	SUBJECT		SUBJECT		SUBJECT	
	W	1	N	D	3	H	0	E	K
					10	T	O	W	N
					15	H	A	L	L
					20				
					25				
					30				
					35				
					40				
					45				
					50				

25X1A

DATE OF PHOTO	TYPE	QUALITY	CLASS	NO. OF CARDS	
Dec 5-7	4	2	C	1	[REDACTED]
CLASSIFICATION	CAPTIONED BY				
CONF / NOFORN	[REDACTED]				

PHOTO NO. 332489 LOT NO. L-703 MAP REFERENCE LAFRICE LONGITUDE

COUNTRY Approved For Release 1999/09/21 : CIA-RDP78-05867A000200780037-3
SOUTH WEST AFRICA

AREA NO	SUBJECT	SUBJECT	SUBJECT	SUBJECT	SUBJECT	SUBJECT	SUBJECT	SUBJECT
2Y	AH\$	AJC	D35					
	5		10			15		20
	O K A H	A N D	J A			R E S E R V O		R
	25		30			35		40
	O F	A G R I C U L T U R A L						E X P
	45		50					
	E R I M E N T		S T A T I O N					

25X1A

DATE OF PHOTO	TYPE	QUALITY	CLASS	NO. OF CARDS
Nov 57	4	2	C	3

CLASSIFICATION CONF / NOFORN CAPTIONED BY Approved For Release 1999/09/21 : CIA-RDP78-05867A000200780037-3

PHOTO NO. **332490** LOT NO. **L-703** MAP REFERENCE **145** LATITUDE **5** LONGITUDE **3**
 COUNTRY **Approved For Release 1999/09/21 : CIA-RDP78-05867A000200780037-3**
SOUTH WEST AFRICA

AREA NO	SUBJECT	SUBJECT	SUBJECT	SUBJECT	SUBJECT	SUBJECT	SUBJECT	SUBJECT	SUBJECT
2Y	COJ								
OKAH	AND	J	A	10	A	A	T	15	IVE
H	O	L	25	ON	30	O	V	35	IT
U	E	R	45	E	S	E	R	50	V

DATE OF PHOTO	TYPE	QUALITY	CLASS	NO. OF CARDS	DO
Nov 57	4	2	C	1	25X1A

CLASSIFICATION **CONF/NOFORN** CAPTIONED BY **BA**
 FORM NO. 1 **Approved For Release 1999/09/21 : CIA-RDP78-05867A000200780037-3**
PHOTO ANALYSIS REPORT

PHOTO NO: 332492 LOT NO: L-703 AAP REFERENCE: NIS LATITUDE: LONGITUDE:
 COUNTRY: SOUTH WEST AFRICA APPROVED FOR RELEASE 1999/09/21 : CIA-RDP78-05867A000200780037-5

AREA NO	SUBJECT	SUBJECT	SUBJECT	SUBJECT	SUBJECT	SUBJECT	SUBJECT	SUBJECT
24	C38							
O	K	A	M	A	N	J	A	N
U	S	E	N	O	V	T	O	T
E	R	E	S	E	R	V	E	

25X1A

DATE OF PHOTO	TYPE	QUALITY	CLASS	NO. OF CARDS
Nov 57	4	2	C	1

CLASSIFICATION: CONF NOFORN CAPTIONED BY: [Signature]

PHOTO NO. 332493 LOT NO. L-703 MAP REFERENCE N/S LATITUDE 35° 30' S LONGITUDE 30° 00' E
 COUNTRY Union of South Africa SUBJECT CAPE OF GOOD HOPE

AREA NO	SUBJECT	SUBJECT	SUBJECT	SUBJECT	SUBJECT	SUBJECT	SUBJECT	SUBJECT	SUBJECT
184	CO 8								
B	E	L	L	V	I	L	L	E	10
	B	L	D	25	G	S	+	30	G R O U N D S
				45				50	

DATE OF PHOTO Nov 57 TYPE 4 QUALITY 2 CLASS C NO. OF CARDS 1
 CLASSIFICATION CONF/NOFORN CAPTIONED BY [Redacted]

PHOTO NO. 332495 LOT NO. L-703 MAP REFERENCE LATITUDE LONGITUDE
 COUNTRY UNION OF SOUTH AFRICA SUBJECT AREA OF GOOD HOPE
 AREA NO 184 SUBJECT DOP SUBJECT D36 SUBJECT DDO SUBJECT SUBJECT SUBJECT SUBJECT SUBJECT
 GREAT AT KAR R R O 15 S E N D 20
 AT H E X R I V E R 30 A R E A 40
 45 50

DATE OF PHOTO TYPE QUALITY CLASS NO. OF CARDS 25X1A
 OCT 57 4 2 C 3

CLASSIFICATION ~~TOP SECRET~~ CONF/NOFORN CAPTIONED BY DA
 FORM NO. 174 Approved For Release 1999/09/21 CIA-RDP78-05867A000200780037-3
 PHOTO ANALYSIS REPORT GPO 918791

PHOTO NO. 332496 LOT NO. L-703 MAP REFERENCE NLS LATITUDE 25 06 6

Approved For Release 1999/09/21 : CIA-RDP78-05867A000200780037-3

COUNTRY SOUTH AFRICA AREA NO 154 SUBJECT CO2 SUBJECT CAPE OF GOOD HOPE

C	U	L	E	S	B	U	R	G	10								
O	R	M		25	H	U	R	C	30	H							
				45					50								

DATE OF PHOTO	TYPE	QUALITY	CLASS	NO. OF CARDS	25X1A
OCT 57	4	✓	C	1	[REDACTED]

CLASSIFICATION ~~CONF~~ CONF/NOFORN CAPTIONED BY [REDACTED]

FORM NO. 174 Approved For Release 1999/09/21 : CIA-RDP78-05867A000200780037-3

PHOTO ANALYSIS REPORT

PHOTO NO. 332497 LOT NO. L-703 MAP REFERENCE LATITUDE LONGITUDE
 Approved For Release 1999/09/21 : CIA-RDP78-05867A000200780037-3

COUNTRY UNITED STATES OF SOUTH AFRICA SUBJECT CAPE OF GOOD HOPE

AREA NO 184 SUBJECT AKW SUBJECT D36 SUBJECT SUBJECT SUBJECT SUBJECT SUBJECT
 B R I D G E O V E R Q R A N G E R
 I V E R 2 2 M I L E S N O R T H
 O F C O L E S B U R G (30 44 S 25 06 E)

DATE OF PHOTO TYPE QUALITY CLASS NO. OF CARDS
 OCT 57 4 2 C 2
 CLASSIFICATION CONFIDENTIAL CAPTIONED BY

FORM NO. 174 Approved For Release 1999/09/21 : CIA-RDP78-05867A000200780037-3

PHOTO ANALYSIS REPORT

PHOTO NO. 332498 LOT NO. L-703

COUNTRY U Approved For Release 1999/09/21 : CIA-RDP78-05867A000200780037-3
 AREA NO 38Y SUBJECT CO2 SUBJECT SUBJECT SUBJECT SUBJECT SUBJECT SUBJECT SUBJECT
 MAP REFERENCE NIS LANSUDE
 SOUTH AFRICA ORANGE FREE STATE 25 52 E

EDENBURG	3		10						
RM	23	CHURCH	30		DUTCH	15		REF	30
	45		30			35			40

DATE OF PHOTO	TYPE	QUALITY	CLASS	NO. OF CARDS	25X1A
OCT 17	4	2	C	1	[REDACTED]
CLASSIFICATION CONF/NOFORN					CAPTIONED BY [REDACTED]

Approved For Release 1999/09/21 : CIA-RDP78-05867A000200780037-3
 PHOTO ANALYSIS REPORT

PHOTO NO. 332489 LOT/NO. L-703 MAP REFERENCE NS LATITUDE 33°00' LONGITUDE 33°00' E

Approved For Release 1999/09/21 : CIA-RDP78-05867A000200780037-3

AREA NO	SUBJECT	SUBJECT	SUBJECT	SUBJECT	SUBJECT	SUBJECT	SUBJECT	SUBJECT	SUBJECT
18Y	DOG	AKZ							
G R E A T		K A R	10	0		M A I N			20
A D	25	E A P	30	E T O W N	35	S O N			40
L A N D	45		50						

25X1A

DATE OF PHOTO	TYPE	QUALITY	CLASS	NO. OF CARDS
OCT 57	4	2	C	2



CLASSIFICATION CONF/NOFORN CAPTIONED BY [Signature]

PHOTO NO. 332500 LOT NO. L-703 MAP REFERENCE N15 (R.D.) 31.53 S LONGITUDE 2309 E

COUNTRY *UNION OF SOUTH AFRICA* APPROVED FOR RELEASE 1999/09/21 : CIA-RDP78-05867A000200780037-3

AREA NO	SUBJECT	SUBJECT	SUBJECT	SUBJECT	SUBJECT	SUBJECT	SUBJECT	SUBJECT
18Y	DOB							
T H R E E	5	S I S	10	T E R S	15	H I L L S	20	
0 N	25	R O A D	30	T O	35	C A P E T O W N	40	
	45		50					

25X1A

DATE OF PHOTO	TYPE	QUALITY	CLASS	NO. OF CARDS
OCT 57	4	2	C	1

CLASSIFICATION *CONF/NFORN* CAPTIONED BY *DM*

332501

LOT NO

2-2789

COUNTRY

Approved For Release 1999/09/24 : CIA-RDP78-05867A000200780037-3

581L		SUBJECT		SUBJECT		SUBJECT		SUBJECT		SUBJECT		SUBJECT		SUBJECT	
SHANGHAI		CG2		KIANGTU											
TOWARD		MUSEUM		LOOKING		AND									
CE		COURESE		EUM		STANDS									

DATE OF PHOTO

MAY 58

TYPE 3

QUALITY 2

CLASS 4

NO. OF CARDS 1

STATINTL

CLASSIFICATION

000

CAPTIONED BY

JEC

FORM NO. 174

USE PREVIOUS EDITIONS

Approved For Release 1999/09/24 : CIA-RDP78-05867A000200780037-3

PHOTO ANALYSIS REPORT

PHOTO NO. 332501 LOT NO. 1-703 MAP REFERENCE N15 (P.O.B) 31 5-3 8 GRID REFERENCE 23 07 E

Approved For Release 1999/09/21 : CIA-RDP78-05867A000200780037-3

COUNTRY UNION OF SOUTH AFRICA DATE OF GOOD PHOTO

AREA NO	SUBJECT	SUBJECT	SUBJECT	SUBJECT	SUBJECT	SUBJECT	SUBJECT	SUBJECT
184	DOB							
J	H	R	E	E	S	I	S	T
O	N	R	O	A	D	T	O	C
								A
								P
								E
								T
								O
								W
								N

25X1A

DATE OF PHOTO	TYPE	QUALITY	CLASS	NO. OF CARDS
OCT 57	4	2	C	1



PHOTO NO. 332502 LOT NO. L-703 MAP REFERENCE C LATITUDE 26 53 S LONGITUDE 29 05 E

COUNTRY Union of South Africa TRANSVAAL

AREA NO 48Y SUBJECT AKW SUBJECT DZL SUBJECT SUBJECT SUBJECT SUBJECT SUBJECT SUBJECT

V	A	A	L	³	D	A	M	¹⁰	B	R	I	D	¹³	G	E	²⁰	O	V	E
R	<u>V</u>	A	A	L	²⁵	R	I	³⁰	V	E	R	³³	A	T	⁴⁰	D	A	M	
				⁴⁵				⁵⁰											

25X1A

DATE OF PHOTO	TYPE	QUALITY	CLASS	NO. OF CARDS
OCT 57	4	2	C	2

CLASSIFICATION CONF / Inform CAPTIONED BY [Signature]

FORM NO. 174 Approved For Release 1999/09/21 : CIA-RDP78-05867A000200780037-3

PHOTO ANALYSIS REPORT GPO 918791

Approved For Release 1999/09/21 : CIA-RDP78-05867A000200780037-3

PHOTO NO. 332503 LOT NO. 1-703 MAP REFERENCE LATITUDE LON/LITUDE

COUNTRY UNION OF SOUTH AFRICA PROVINCE TRANSVAAL

AREA NO	SUBJECT	SUBJECT	SUBJECT	SUBJECT	SUBJECT	SUBJECT	SUBJECT	SUBJECT	SUBJECT										
484	AKZ	DOF																	
K	L	E	R	⁵ K	S	D	O	R	¹⁰ P	(N	R)	¹⁵ J	O	H	A	N	²⁰		
N	E	S	B	²⁵ U	R	G	-	³⁰ C	A	P	E	T	O	W	N	R	O	A	⁴⁰
D.				⁴⁵ P	L	A	I	N	S	⁵⁰									

25X1A

DATE OF PHOTO	TYPE	QUALITY	CLASS	NO. OF CARDS
Oct 57	4	2	C	2

Approved For Release 1999/09/21 : CIA-RDP78-05867A000200780037-3


PHOTO NO. **322502** LOT NO. **26125** MAP REFERENCE **C** LATITUDE **28°05' E**
 Approved For Release 1999/09/21 : CIA-RDP78-05867A000200780037-3

COUNTRY **UNION OF SOUTH AFRICA** PROVINCE **TRANSVAAL**

AREA NO	SUBJECT	SUBJECT	SUBJECT	SUBJECT	SUBJECT	SUBJECT	SUBJECT	SUBJECT
48Y	ACT							
J	O	H	A	N	N	F	S	B
J	N	E	D	G	E	L	T	E
D	G	E	A	T	R	R	S	T

IN FRONT OF ↑

25X1A

DATE OF PHOTO	TYPE	QUALITY	CLASS	NO. OF CASES	SOURCE
OCT 57	4	2	C	1	

CLASSIFICATION **Approved For Release 1999/09/21 : CIA-RDP78-05867A000200780037-3**

Approved For Release 1999/09/21 : CIA-RDP78-05867A000200780037-3

PHOTO NO. **A32566** LOT NO. **703** MAP REFERENCE **C** LAST USED **26 Feb 56** LONGITUDE **205-E**

COUNTRY **UNION OF SOUTH AFRICA** PROVINCE **TRANSVAAL**

AREA NO	SUBJECT	SUBJECT	SUBJECT	SUBJECT	SUBJECT	SUBJECT	SUBJECT	SUBJECT	SUBJECT
48Y	ACH								
J O . H A N N E S B O R G	⁵	¹⁰	¹⁵	²⁰	²⁵	³⁰	³⁵	⁴⁰	⁴⁵
G O L D	M I N E				M A I N	N E A D			
G E A R									

25X1A

DATE OF PHOTO	TYPE	QUALITY	CLASS	NO. OF CARDS
OCT. 57	4	2	C	1

CLASSIFICATION **CONFIDENTIAL** CAPTIONED BY **RA**

Approved For Release 1999/09/21 : CIA-RDP78-05867A000200780037-3

PHOTO NO. **332500** LOT NO. **703** MAP REFERENCE **6** LATITUDE **6** LONGITUDE **85E**

Approved For Release 1999/09/21 : CIA-RDP78-05867A000200780037-3

COUNTRY **Union of So Africa** PROVINCE **TRANSVAAL**

AREA NO	SUBJECT	SUBJECT	SUBJECT	SUBJECT	SUBJECT	SUBJECT	SUBJECT	SUBJECT
48Y	AC4							
J O H A N N E S B U R G	10					15	C R O W N	20
G O L D	25	M I N E	30		D R E	35	H O P P E	40
R S	45		50					

UNDER THE HEADGEAR.

25X1A

DATE OF PHOTO	TYPE	QUALITY	CLASS	NO. OF CARDS
OCT 57	4	✓	4	1



CLASSIFICATION **CONFIDENTIAL** CAPTIONED BY **DR**

Approved For Release 1999/09/21 : CIA-RDP78-05867A000200780037-3

PHOTO NO. 332509 LOT NO. L-703 MAP REFERENCE E LATITUDE 26 42 S LONGITUDE 36 43 E

COUNTRY Union of South Africa PROVINCE TRANSVAAL

AREA NO 484 SUBJECT ACT SUBJECT SUBJECT SUBJECT SUBJECT SUBJECT SUBJECT SUBJECT

J O H A N N E S B U R G 10 C R O W N 20

G O L D 25 M I N E 30 S E T T L I N G 40

T A N K 45

DATE OF PHOTO	TYPE	QUALITY	CLASS	NO. OF CARDS
Oct. 57	4	2	C	1

CLASSIFICATION *Conf Inform* CAPTIONED BY *BT*

PHOTO NO. **332510** LOT NO. **6-703** MAP REFERENCE _____ LATITUDE _____ LONGITUDE _____
 COUNTRY **SWAZILAND** **Approved For Release 1999/09/21 : CIA-RDP78-05867A000200780037-3**

AREA NO	SUBJECT	SUBJECT	SUBJECT	SUBJECT	SUBJECT	SUBJECT	SUBJECT	SUBJECT	SUBJECT									
6Y	AKZ	AH3																
M	B	A	B	A	N	E	-	B	R	E	M	E	R	S	D	O	R	P
R	O	A	D	[B	L	O	C	K	E	D]	B	Y	S	H	E	E
P	F	L	O	C	K]												

25X1A

DATE OF PHOTO	TYPE	QUALITY	CLASS	NO. OF CARDS	CAPTIONED BY
OCT 5 9 4	4	2	4	2	[REDACTED]

CLASSIFICATION **CONF IN FORM** CAPTIONED BY _____
Approved For Release 1999/09/21 : CIA-RDP78-05867A000200780037-3

PHOTO NO. 332511 LOT NO. L-703 MAP REFERENCE SWAZILAND LONGITUDE
 COUNTRY Approved For Release 1999/09/21 : CIA-RDP78-05867A000200780037-3 E
 SWAZILAND

AREA NO	SUBJECT	SUBJECT	SUBJECT	SUBJECT	SUBJECT	SUBJECT	SUBJECT	SUBJECT	SUBJECT
6Y	AB3								
H A V E	5	L O C K	10	A S B E	15	S T O S			30 M
I N E	25		30				35		40
	45		50						

25X1A

DATE OF PHOTO	TYPE	QUANTITY	CLASS	NO. OF CARDS	
Oct 57	4	2	C	1	[REDACTED]

CLASSIFICATION CONF/NOFORN CAPTIONED BY [REDACTED]
 FORM NO. 174 1 Jun 56 Approved For Release 1999/09/21 : CIA-RDP78-05867A000200780037-3
 PHOTO ANALYSIS REPORT GPO 916781

PHOTO NO. **332512** LOT NO. **6-703** MAP REFERENCE **SWAZILAND** LAWFIDE **Approved For Release 1999/09/21 : CIA-RDP78-05867A000200780037-3 E**

AREA NO	SUBJECT	SUBJECT	SUBJECT	SUBJECT	SUBJECT	SUBJECT	SUBJECT	SUBJECT	SUBJECT
6Y	AB3	C3A							
H A V E	5 L O C K		10	N A T I V E			15	H O U	20
S I N G	25 A T		30	A S B E S T O S			35	M I N	40
E			45				50		

25X1A

DATE OF PHOTO	TYPE	QUALITY	CLASS	NO. OF CARDS	NO.
OCT 5 7 4	2	2	C	2	[REDACTED]

CLASSIFICATION **CONF / NOTAN** CAPTIONED BY **[REDACTED]**

FORM NO. 174 **Approved For Release 1999/09/21 : CIA-RDP78-05867A000200780037-3**

PHOTO ANALYSIS REPORT

PHOTO NO. 332515 LOT NO. 7-703 MAP REFERENCE LATTITUDE LONGITUDE
 Approved For Release 1999/09/21 : CIA-RDP78-05867A000200780037-3

COUNTRY TURKEY PROVINCE ISTANBUL

AREA NO	SUBJECT	SUBJECT	SUBJECT	SUBJECT	SUBJECT	SUBJECT	SUBJECT	SUBJECT	SUBJECT									
411 K	AKL																	
I	S	T	A	N	B	U	L	10	C	O	N	T	R	O	L	T	O	
W	E	R	A	T	Y	E	S	I	L	K	O	Y	15	20	25	30	35	40
O	R	T						45	50									

DATE OF PHOTO	TYPE	QUALITY	CLASS	NO. OF CARDS	25X1A
SEP 57	4	2	C	1	[REDACTED]

CLASSIFICATION CONFIDENTIAL CAPTIONED BY
 Approved For Release 1999/09/21 : CIA-RDP78-05867A000200780037-3

PHOTO NO. 332516 LOT NO. 703 MAP REFERENCE LATTICE LONGITUDE

Approved For Release 1999/09/21 : CIA-RDP78-05867A000200780037-3

COUNTRY UNION OF SOUTH AFRICA PROVINCE TRANSVAAL

AREA NO	SUBJECT	SUBJECT	SUBJECT	SUBJECT	SUBJECT	SUBJECT	SUBJECT	SUBJECT
48Y	AC4							
P	R	E	T	O	R	I	A	(N R)
S	O	U	T	S	I	D	E	C I T Y

25X1A

DATE OF PHOTO	TYPE	QUALITY	CLASS	NO. OF CARDS
SEP 57	4	2	C	1

CLASSIFICATION CAPTIONED BY APPROVED FOR RELEASE 1999/09/21 : CIA-RDP78-05867A000200780037-3

PHOTO NO. 33251A LOT NO. MAP REFERENCE LATTITUDE LONGITUDE
 Approved For Release 1999/09/21 : CIA-RDP78-05867A000200780037-3
 COUNTRY YUGOSLAVIA PROVINCE SRBIJA
 AREA NO 480 M SUBJECTS AFC AFS

SUBJECT	SUBJECT	SUBJECT	SUBJECT	SUBJECT	SUBJECT	SUBJECT	SUBJECT	SUBJECT
\$ V E T O Z A R E V O	10							
E \$ \$ E \$	25	A T	30	C A B L E	35	F A C T O	40	
R Y	45		50					

(MOSE PIJADA
 FABRIKA KABLOVA) TWO EXTRUSION PRESSES
 AND FURNACES USED IN APPLYING LEAD
 SHEATHING TO ELECTRIC CABLE.

DATE OF PHOTO	TYPE	QUALITY	CLASS	NO. OF CARDS	NO.
	1	1	4	2	

CLASSIFICATION STATINTL

Approved For Release 1999/09/21 : CIA-RDP78-05867A000200780037-3
 FORM NO. 174 USE PREVIOUS EDITIONS

PHOTO ANALYSIS REPORT

PHOTO NO: 332519 LOT NO. MAP REFERENCE LATITUDE LONGITUDE
 COUNTRY: Approved For Release 1999/09/21 : CIA-RDP78-05867A000200780037-3
 PROVINCE: SRBIA

AREA NO: 480M SUBJECT: AFC AFS
 \$ V E T O Z A R E V O W I R E - R O
 P E \$ T R A N D I N G M A C H A T
 C A B L E F T Y (MOSE PIJADA
 FABRIKA KABLOVA)

DATE OF PHOTO	TYPE	QUALITY	CLASS	NO. OF CARDS	SOURCE
	1	1	4	2	STATINTL

CLASSIFICATION: Approved For Release 1999/09/21 : CIA-RDP78-05867A000200780037-3
 FORM NO. 174 1 Jun 58 USE PREVIOUS EDITIONS

PHOTO ANALYSIS REPORT

Approved For Release 1999/09/21 : CIA-RDP78-05867A000200780037-3

PHOTO NO. 32520 LOT NO. 335 MAP REFERENCE 75 LATTITUDE 37N LONGITUDE 21 15E

COUNTRY YUGOSLAVIA PROVINCE SRBIJA

AREA NO	SUBJECT	SUBJECT	SUBJECT	SUBJECT	SUBJECT	SUBJECT	SUBJECT	SUBJECT									
480M	AFC	AE.\$															
\$	V	E	T	O	Z	A	R	E	V	O	C	O	N	T	I	N	U
O	U	\$	W	I	R	E	-	R	O	D	M	I	L	L	A	T	
C	A	B	L	E	F	T	Y										

FABRIKA KABLOVA. (MOSE PIJADA)

STATINTL

DATE OF PHOTO	TYPE	QUALITY	CLASS	NO. OF CARDS	SOL
—	1	1	4	2	

CLASSIFICATION Approved For Release 1999/09/21 : CIA-RDP78-05867A000200780037-3

Approved For Release 1999/09/21 : CIA-RDP78-05867A000200780037-3

PHOTO NO. 2265-23 LOT NO. MAP REFERENCE LATITUDE 45 30 N 21 25 E LONGITUDE

COUNTRY YUGOSLAVIA PROVINCE SRBIJA

AREA NO 480 M SUBJECT AFC AFS SUBJECT SUBJECT SUBJECT SUBJECT SUBJECT SUBJECT

\$ V E T O Ž A R E V O P U Š H E R

T Y P E F U R N A C E A T C A B L

E F T Y (MOSE PIJADA

FABRIKA KABLOVA)

IN ROLLING MILL

STATINTL

DATE OF PHOTO	TYPE	QUALITY	CLASS	NO. OF CARDS	SO
—	1	1	4	2	

CLASSIFICATION Approved For Release 1999/09/21 : CIA-RDP78-05867A000200780037-3

PHOTO NO. 322520
 LOT NO. 1299/09/21 : CIA-RDP78-05867A000200780037-3
 MAP REFERENCE
 COUNTRY YUGOSLAVIA
 PROVINCE SRBIJA
 AREA NO. 480M
 SUBJECT AFC
 SUBJECT AEF\$
 SUBJECT
 SUBJECT
 SUBJECT
 SUBJECT
 SUBJECT
 SUBJECT
 SUBJECT
 SUBJECT

5
 10
 15
 20
 25
 30
 35
 40
 45
 50
 \$ V E T O Z A R E V O R U B B E R -
 M I X I N G M A C H I N E A T C A
 B L E F T Y (MOSE PIJADA

FABRIKA KABLOVA). PROBABLY FOR PREPAR-
 ATION OF LIQUID RUBBER BATH USED IN IN-
 SULLATING OF CABLE AND CONDUIT.

DATE OF PHOTO	TYPE	QUALITY	CLASS	NO. OF CARDS	SOURCE
	1	1	4	2	STATINTL

CLASSIFICATION Approved For Release 1999/09/21 : CIA-RDP78-05867A000200780037-3
 CAPTIONED BY

Approved For Release 1999/09/21 : CIA-RDP78-05867A000200780037-3

PHOTO NO. 33250	LOT NO.	MAP REFERENCE	LATITUDE 45 59 N	LONGITUDE 27 5 E
COUNTRY YUGOSLAVIA	PROVINCE SRBIA			

AREA NO. 480 M	SUBJECT AFC	SUBJECT AFS	SUBJECT	SUBJECT	SUBJECT	SUBJECT	SUBJECT	SUBJECT									
\$	V	E	T	O	Z	A	R	E	V	O	B	L	O	O	M	I	N
G	M	I	L	L	R	O	L	L	T	R	A	I	N	A	T		
C	A	B	L	E	F	T	Y										
FABRIKA KABLOVA) (MOSE PIJADA)																	

STATINTL

DATE OF PHOTO	TYPE 1	QUALITY 1	CLASS 4	NO. OF CARDS 2	SOURCE
---------------	--------	-----------	---------	----------------	--------

Approved For Release 1999/09/21 : CIA-RDP78-05867A000200780037-3

PHOTO NO. 382724 LOT NO. MAP REFERENCE LATTITUDE LONGITUDE
 Approved For Release 1999/09/21 : CIA-RDP78-05867A000200780037-35 E

COUNTRY YUGOSLAVIA PROVINCE SRBIJA

AREA NO	SUBJECT	SUBJECT	SUBJECT	SUBJECT	SUBJECT	SUBJECT	SUBJECT	SUBJECT	SUBJECT
480 M	AFC	AE\$							
\$	V	E	T	O	Z	A	R	E	V
A	W	I	N	G	M	A	C	H	I
B	L	E	F	A	C	T	O	R	Y
FABRIKA KABLOVA					(MOSE PIJADA)				

CONTINUOUS TYPE

COARSE STATINTL

DATE OF PHOTO	TYPE	QUALITY	CLASS	NO. OF CARDS	SOURCE
	1	1	4	2	[REDACTED]

CLASSIFICATION CAPTIONED BY
 Approved For Release 1999/09/21 : CIA-RDP78-05867A000200780037-3

PHOTO NO. 322525 LOT NO. MAP REFERENCE LATTITUDE LONGITUDE
 Approved For Release 1999/09/21 : CIA-RDP78-05867A000200780037-3 SE

COUNTRY YUGOSLAVIA PROVINCE SRBIJA

AREA NO	SUBJECT	SUBJECT	SUBJECT	SUBJECT	SUBJECT	SUBJECT	SUBJECT	SUBJECT	SUBJECT
480M	AFC	AE\$							
\$	V	E	T	O	Z	A	R	E	V
M	P	R	E	G	N	A	T	I	N
A	B	L	E	F	T	Y			
(MOSE PIJADA FABRIKA KABLOVA) & ELECTRIC POWER									

STATINTL

DATE OF PHOTO	TYPE	QUALITY	CLASS	NO. OF CARDS	SOURCE
	1	1	4	2	

CLASSIFICATION CAPTIONED BY
 Approved For Release 1999/09/21 : CIA-RDP78-05867A000200780037-3