

PHOTO NO. **3359** LOT NO. **103259** MAP REFERENCE **B** LATITUDE **44 10N** LONGITUDE **28 40E**
 Approved For Release 1999/09/28 : CIA-RDP78-05867A000200790030-9

COUNTRY **RUMANIA** PROVINCE **MAREA**

AREA NO	SUBJECT	SUBJECT	SUBJECT	SUBJECT	SUBJECT	SUBJECT	SUBJECT	SUBJECT	SUBJECT
760M	ALA								
C	O	N	S	T	A	N	T	A	10
	A	T	25	L	E	F	T	30	13
	B	E	A	43	C	O	N	30	20
									33
									40
									SEE #3 SKETCH

CIA 336005 FOR DIRECTION.

(30)

25X1A

DATE OF PHOTO	TYPE	QUALITY	CLASS	NO. OF CARDS	BOX
1945 June 5 8	4	2	C	1	

CLASSIFICATION **SECRET** CAPTIONED BY **[Signature]**
 Approved For Release 1999/09/28 : CIA-RDP78-05867A000200790030-9

PHOTO NO. **3759** LOT NO. **197203** MAP REFERENCE **CIA-RDP78-05867A000200790030-9** LATITUDE **44° 30' N** LONGITUDE **28° 40' E**

COUNTRY **RUMANIA** PROVINCE **MARCA**

AREA NO	SUBJECT	SUBJECT	SUBJECT	SUBJECT	SUBJECT	SUBJECT	SUBJECT	SUBJECT	SUBJECT
760 M	ALA AKO								
	CONSTANTA					RAILROAD			
	STATION								

See #4 ~~sketch~~
 sketch CIA 336005 for direction.

(27, 30)

25X1A

DATE OF PHOTO	TYPE	QUALITY	CLASS	NO. OF CARDS	SC
14-15 June	584	2	C	2	

CLASSIFICATION Approved For Release 1999/09/20 CIA-RDP78-05867A000200790030-9 CAPTIONED BY

PHOTO NO. **P3** Approved For Release 1999/09/20 : CIA-RDP78-05907A000200790030-9

LOT NO. **L3059** MAP REFERENCE **6** LATITUDE **44 10 N** LONGITUDE **28 40 E**

COUNTRY **ROMANIA** PROVINCE **MARCA**

AREA NO	SUBJECT	SUBJECT	SUBJECT	SUBJECT	SUBJECT	SUBJECT	SUBJECT	SUBJECT
760M	ALA							
CONSTANTA	NEW	JETTY						
SHIP	CRANE	8						

See # 5 sketch
CIA 336005 for direction.

(30)

DATE OF PHOTO	TYPE	QUALITY	CLASS	NO. OF CARDS	
1945 JUNE 5 8	4	2	C	1	25X1A

Approved For Release 1999/09/20 : CIA-RDP78-05907A000200790030-9

PHOTO NO. 84 LOT NO. 13059 MAP REFERENCE 6 LATITUDE 44 10 N LONGITUDE 28 40 E
 Approved For Release 1999/09/20 : CIA-RDP78-05867A000200790030-9

COUNTRY ROMANIA PROVINCE MARCA

AREA NO	SUBJECT	SUBJECT	SUBJECT	SUBJECT	SUBJECT	SUBJECT	SUBJECT	SUBJECT
<u>760 M</u>	<u>ALA</u>	<u>AHE</u>						
<u>CONSTANTA</u>					<u>GRAIN</u>		<u>QWA</u>	
<u>Y</u>								

See #6 sketch

CIA 336925 See direction (30)

DATE OF PHOTO	TYPE	QUALITY	CLASS	NO. OF CARDS	REMARKS
<u>17 JUNE</u>	<u>58</u>	<u>4</u>	<u>2</u>	<u>C</u>	<u>2</u>

Approved For Release 1999/09/20 : CIA-RDP78-05867A000200790030-9

PHOTO NO. **3359** LOT NO. **9990920** MAP REFERENCE **CIA-RDP78-05867A000200790030-9** LATITUDE **44 30 N** LONGITUDE **28 40 E**

COUNTRY **ROMANIA** PROVINCE **MARCA**

AREA NO	SUBJECT	SUBJECT	SUBJECT	SUBJECT	SUBJECT	SUBJECT	SUBJECT	SUBJECT	SUBJECT
760 M	ALA	AHE							
CONSTANTA					GRAIN			QWA	
Y									

See #6 sketch

CIA 336005 for direction.

(30)

DATE OF PHOTO	TYPE	QUALITY	CLASS	NO. OF CARDS
17 June 58	4	2	C	2

25X1A

Approved For Release **1999/09/20** CIA-RDP78-05867A000200790030-9

PHOTO NO. **23598** LOT NO. **209/28** MAP REFERENCE **OSARDP78-05867A000200790030-9** LATITUDE **44° 10' N** LONGITUDE **28° 40' E**
 Approved For Release 1999/09/28 : CIA-RDP78-05867A000200790030-9

COUNTRY **RUMANIA** PROVINCE **MAREA**
 AREA NO **760M** SUBJECT **ALA AHE** SUBJECT **CONSTANTINA** SUBJECT **GRAIN** SUBJECT **PLA**
 Y **See # 6**

sketch CIA 3.36005 for direction

(30)

25X1A

DATE OF PHOTO	TYPE	QUALITY	CLASS	NO. OF CARDS	SO
17 June 58	4	2	C	2	

Approved For Release 1999/09/28 : CIA-RDP78-05867A000200790030-9

PHOTO NO. ⁸⁷ 23598 Approved For Release 1999/09/25 : CIA-RDP78-05887A000200790030-9

LOT NO. 3059

MAP REFERENCE G 44 10N

LATITUDE 28 40E

COUNTRY RUMANIA PROVINCE MAREA

AREA NO	SUBJECT	SUBJECT	SUBJECT	SUBJECT	SUBJECT	SUBJECT	SUBJECT	SUBJECT
760M	ALA	AHE						
C	O	N	S	T	A	G	R	A
Y								

GRAIN QUA

See #6 sketch

CIA 336005 for direction. (30)

25X1A

DATE OF PHOTO	TYPE	QUALITY	CLASS	NO. OF CARDS
19 JUNE 58	4	2	C	2

CLASSIFICATION Approved For Release 1999/09/25 : CIA-RDP78-05887A000200790030-9

PHOTO NO. 3359
 Approved For Release 1999/09/20 : CIA-RDP78-05867A000200790030-9
 LOT NO. 3059
 MAP REFERENCE 5
 LATITUDE 44 10 N
 LONGITUDE 28 40 E

COUNTRY RUMANIA
 PROVINCE MAREA

AREA NO	SUBJECT	SUBJECT	SUBJECT	SUBJECT	SUBJECT	SUBJECT	SUBJECT
760M	ALA						
CONSTANTA				NEW	BABIN		
FLOATING				DOCK	BABI		
N [BG]				IN BACKGROUND.			

See sketch CIA 336002 for direction.
 #8 (30)

DATE OF PHOTO	TYPE	QUALITY	CLASS	NO. OF CARDS
17 June	584	2	C	1



Approved For Release 1999/09/20 : CIA-RDP78-05867A000200790030-9

PHOTO NO. 9559SR
 Approved For Release 1999/09/20 : CIA-RDP78-05867A000200790030-9
 LOT NO. 23059
 MAP REFERENCE
 LATITUDE 44° 30' N
 LONGITUDE 28° 40' E

COUNTRY RUMANIA PROVINCE Marea

AREA NO	SUBJECT	SUBJECT	SUBJECT	SUBJECT	SUBJECT	SUBJECT	SUBJECT	SUBJECT	SUBJECT	
760M	ALA									
CONSTANTA				10	NEW		15	PIER		20
CRANES				25	SHIP		35			40
				45			50			

See #9 sketch

CIA 336005 for direction

(30)

25X1A

DATE OF PHOTO	TYPE	QUALITY	CLASS	NO. OF CARDS	SO
17 JUNE	58	4	2 C	1	

Approved For Release 1999/09/20 : CIA-RDP78-05867A000200790030-9
 FORM NO. 174 USE PREVIOUS EDITIONS
 PHOTO ANALYSIS REPORT

Approved For Release 1999/09/20 : CIA-RDP78-05167A000200790030-9

COUNTRY	RUMANIA	PROVINCE	MAREA
AREA NO	760M	SUBJECT	ALA
	CONSTANTINA		NEW
	BASIN		PETRO

CIA 336005 for direction.

(16, 30)

DATE OF PHOTO	TYPE	QUALITY	CLASS	NO. OF CARDS
17 JUNE	58	4	2 C	1

Approved For Release 1999/09/20 : CIA-RDP78-05167A000200790030-9

PHOTO NO. 2358 ⁵²	LOT NO. 3059	MAP REFERENCE 78-05867A00020079030-9	LATITUDE 44° 10' N	LONGITUDE 28° 40' E
Approved For Release 1999/09/20 : CIA-RDP78-05867A00020079030-9				
COUNTRY RUMANIA	PROVINCE MACRA			
AREA NO. 760M	SUBJECT ALA	SUBJECT	SUBJECT	SUBJECT
CONSTANTA	P I E R	S H	P S	P E T R O L E U M
				See #11 sketch

CIA 336005 for direction.

(16, 30)

25X1A

DATE OF PHOTO	TYPE	QUALITY	CLASS	NO. OF CARDS	SO
17 JUNE	584	2	C	1	

Approved For Release 1999/09/20 : CIA-RDP78-05867A00020079030-9

PHOTO NO. **2259** LOT NO. **3019** MAP REFERENCE **C** LATITUDE **44° 10' N** LONGITUDE **28° 40' E**
 Approved For Release 1999/09/20 : CIA-RDP78-05867A000200790030-9

COUNTRY	ROMANIA		PROVINCE		MARE					
AREA NO	760M	ALA								
	CONSTANTIA				PETROLEUM					
	PIER				[S H]		P S			

CIA 336005 See # 11 sketch
 For direction.

(16, 30)

DATE OF PHOTO	TYPE	QUALITY	CLASS	NO. OF CARDS	SO
17 June 58	4	2	C	1	

Approved For Release 1999/09/20 : CIA-RDP78-05867A000200790030-9

Approved For Release 1999/09/20 : CIA-RDP78-05867A000200790030-9

COUNTRY	RUMANIA	PROVINCE	MAREA	LATITUDE	44 10 N	LONGITUDE	28 40 E
AREA NO	760M	SUBJECT	ALA	SUBJECT	CONSTANTINA	SUBJECT	OLD PETRIȘ
		SUBJECT	BASIN				

CIA 3.36005 for direction.

(30)

DATE OF PHOTO	TYPE	QUALITY	CLASS	NO. OF CARDS	SC
17 JUNE	584	2	C	1	
CAPTIONED BY					

PHOTO NO. ²⁵ 23501
 Approved For Release 1999/09/20 : CIA-RDP78-05867A000200790030-0

LOT NO. 3059 MAP REFERENCE C LATITUDE 44 10 N LONGITUDE 28 40 E

COUNTRY ROMANIA PROVINCE MAREA

AREA NO	SUBJECT	SUBJECT	SUBJECT	SUBJECT	SUBJECT	SUBJECT	SUBJECT	SUBJECT	SUBJECT
760M	ALA								
	CONSTANTA				OLD		PETRO		
	LEUM	BASIN							

See # 12 sketch

CIA 336005 for direction.

(16, 30)

25X1A

DATE OF PHOTO	TYPE	QUALITY	CLASS	NO. OF CARDS	SA
17 JUNE	58	4	2	C	1

CLASSIFICATION Approved For Release 1999/09/20 : CIA-RDP78-05867A000200790030-9

PHOTO NO. 3859 LOT NO. 8059 MAP REFERENCE 6667A000200790030-9 LATITUDE 44 10N LONGITUDE 28 40E
 Approved For Release 1999/09/28 : CIA-RDP78-05867A000200790030-9

COUNTRY ROMANIA PROVINCE MAREA

AREA NO	SUBJECT	SUBJECT	SUBJECT	SUBJECT	SUBJECT	SUBJECT	SUBJECT
<u>760M</u>	<u>ALA</u>	<u>3C1</u>					
	<u>CONSTANTA</u>	<u>10</u>		<u>EAST</u>	<u>13</u>	<u>BREA</u>	<u>2</u>
	<u>KWATER</u>	<u>25</u>	<u>QUAY</u>	<u>30</u>	<u>[8</u>	<u>35</u>	<u>HIPB]</u>
		<u>45</u>		<u>50</u>			

See # 13 sketch

CIA 331005 for direction.

(30)

DATE OF PHOTO	TYPE	QUALITY	CLASS	NO. OF CARDS	NO. OF CARDS
<u>17 June 58</u>	<u>4</u>	<u>2</u>	<u>C</u>	<u>2</u>	<u>25X1A</u>

Approved For Release 1999/09/28 : CIA-RDP78-05867A000200790030-9

Approved For Release 1999/09/28 : CIA-RDP78-05267A000200790030-9

997
335

LOT NO. 23059

MAP REFERENCE G

LATITUDE 44 10N

LONGITUDE 28 40E

COUNTRY ROMANIA

PROVINCE MAREA

AREA NO	SUBJECT	SUBJECT	SUBJECT	SUBJECT	SUBJECT	SUBJECT	SUBJECT
760M	ALA	3CL					
CONSTANTA				EAST		BREA	
KWATER		QUAY			[SHIP]		

See # 13 sketch

CIA 336005 for direction.

(30)

25X1A

DATE OF PHOTO	TYPE	QUALITY	CLASS	NO. OF CARDS
17 June 58	4	2	C	2

Approved For Release 1999/09/28 : CIA-RDP78-05267A000200790030-9

WATSON/CG (WATSON)

Approved For Release 999/09/30 : CIA-RDP78-05867A000200790030-9

COUNTRY	ROMANIA		PROVINCE	MAREA		LATITUDE	44 10N		LONGITUDE	28 40E	
AREA NO	760M	SUBJECT	ALA 3CI	SUBJECT		SUBJECT		SUBJECT		SUBJECT	
	CONSTANTIN		A			EAST		BREA			
	KWATER		QUAY			[SHIP]					

CIA 336005 for direction.

(30)

DATE OF PHOTO	TYPE	QUALITY	CLASS	NO. OF CARDS
17 June 58	4	2	C	2



Approved For Release 999/09/30 : CIA-RDP78-05867A000200790030-9

PHOTO ANALYSIS REPORT

Approved for Release 1999/09/26 : CIA-RDP78-05867A000200790030-9

5999	LOT NO.	MAP REFERENCE	LATITUDE	LONGITUDE
33	999/09/26	6	44 10 N	28 40 E
COUNTRY	PROVINCE	SUBJECT	SUBJECT	SUBJECT
RUMANIA	MACEA			
AREA NO	SUBJECT	SUBJECT	SUBJECT	SUBJECT
760M	ALA	AIN	AIP	
C O N S T A N T A			O I L	B T O R A
G E A R E A				

See #14 sketch
CIA 336005 for direction.

(16, 30)

DATE OF PHOTO	TYPE	QUANTITY	CLASS	NO. OF CARDS
17 June	584	2	C	3

Approved for Release 1999/09/26 : CIA-RDP78-05867A000200790030-9

PHOTO ANALYSIS REPORT

PHOTO NO. **336005** LOT NO. **3259** MAP REFERENCE **C** LATITUDE **44° 10' N** LONGITUDE **28° 40' E**
 Approved For Release 1999/09/20 : CIA-RDP78-05867A000200750050-5

AREA NO.	SUBJECT		SUBJECT		SUBJECT		SUBJECT		SUBJECT	
760M	ALA	AIN	AIP							
C	O	N	T	A	10	O	I	L	15	B
G	E	A	R	E	25				35	T
					45					O
					50					R
										A

CIA 336005 See #14 sketch for direction.

(16, 30)

DATE OF PHOTO	TYPE	QUALITY	CLASS	NO. OF CARDS	25X1A
17 June 58	4	2	C	3	
CLASSIFICATION	CAPTIONED BY				
E/Notary/66	(2006)				

Approved For Release 1999/09/20 : CIA-RDP78-05867A000200750050-5
 FORM NO. 174 USE PREVIOUS EDITIONS

PHOTO NO. **336005** LOT NO. **1999/09/20** MAP REFERENCE **CIA-RDP78-05867A0002** LATITUDE **47° 10' N** LONGITUDE **28° 40' E**

Approved For Release 1999/09/20 : CIA-RDP78-05867A0002

COUNTRY **RUMANIA** PROVINCE **MARSA**

AREA NO	SUBJECT	SUBJECT	SUBJECT	SUBJECT	SUBJECT	SUBJECT	SUBJECT	SUBJECT	SUBJECT
760M	ALA	AIN	AIP						
CONSTANTA									
GE AREA						OIL		STORA	

CIA 336005 See #14 sketch for direction.

(16, 30)

DATE OF PHOTO: **17 JUNE 58** TYPE: **4** QUALITY: **2** CLASS: **C** NO. OF CARDS: **3**

CLASSIFICATION: **SECRET**

Approved For Release 1999/09/20 : CIA-RDP78-05867A0002

FORM NO. 174 USE PREVIOUS EDITIONS



PHOTO NO. 6002 LOT NO. 3059 MAP REFERENCE G LATITUDE 46° 10' N LONGITUDE 28° 40' E
 Approved For Release 1999/09/20 : CIA-RDP78-05867A000200790030-9

AREA NO.	SUBJECT	SUBJECT	SUBJECT	SUBJECT	SUBJECT	SUBJECT	SUBJECT	SUBJECT	SUBJECT
<u>760M</u>	<u>ALA</u>	<u>AIN</u>	<u>AIP</u>						
<u>C</u>	<u>O</u>	<u>N</u>	<u>S</u>	<u>T</u>	<u>A</u>	<u>N</u>	<u>T</u>	<u>A</u>	<u>A</u>
<u>G</u>	<u>E</u>	<u>A</u>	<u>R</u>	<u>E</u>	<u>A</u>	<u>O</u>	<u>I</u>	<u>L</u>	<u>S</u>
									<u>T</u>
									<u>O</u>
									<u>R</u>
									<u>A</u>

See # 14 sketch
 CIA 336005 for direction.

(16, 30)

DATE OF PHOTO	TYPE	QUALITY	CLASS	NO. OF CARDS	5
<u>17 June</u>	<u>584</u>	<u>2</u>	<u>C</u>	<u>3</u>	
CLASSIFICATION	CAPTIONED BY				

Approved For Release 1999/09/20 : CIA-RDP78-05867A000200790030-9
 FORM NO. 174 USE PREVIOUS EDITIONS

PHOTO ANALYSIS REPORT

PHOTO NO. 6003 LOT NO. 3059 MAP REFERENCE RD78-05867A000200790030-9 LATITUDE 47° 10' N LONGITUDE 28 40E
 Approved for Release 1999/09/20 : CIA-RDP78-05867A000200790030-9

COUNTRY	<u>ROMANIA</u>		PROVINCE	<u>MARSA</u>											
AREA NO	<u>760M</u>	SUBJECT	<u>ALA</u>	SUBJECT	<u>AIN</u>	SUBJECT	<u>AIP</u>	SUBJECT		SUBJECT		SUBJECT		SUBJECT	
	<u>C</u>	<u>O</u>	<u>N</u>	<u>S</u>	<u>T</u>	<u>A</u>	<u>10</u>		<u>O</u>	<u>I</u>	<u>L</u>	<u>15</u>	<u>S</u>	<u>T</u>	<u>O</u>
	<u>G</u>	<u>E</u>	<u>A</u>	<u>R</u>	<u>E</u>	<u>A</u>	<u>30</u>					<u>35</u>			<u>40</u>
				<u>45</u>			<u>50</u>								

CIA _____ See #14 sketch
 for direction.

(16, 30)

DATE OF PHOTO	TYPE	QUALITY	CLASS	NO. OF CARDS	SCALE
<u>17 June</u>	<u>584</u>	<u>2</u>	<u>C</u>	<u>3</u>	<u>25X1A</u>

CLASSIFICATION Approved for Release 1999/09/20 : CIA-RDP78-05867A000200790030-9

PHOTO NO. 336004 LOT NO. 3099 MAP REFERENCE C LATITUDE 44° 30' N LONGITUDE 28° 40' E
 Approved For Release 1999/09/20 : CIA-RDP78-05867A00020079003000

COUNTRY RUMANIA PROVINCE MARSA

AREA NO	SUBJECT	SUBJECT	SUBJECT	SUBJECT	SUBJECT	SUBJECT	SUBJECT	SUBJECT
<u>760M</u>	<u>ALA</u>	<u>AIN</u>	<u>AIP</u>					
<u>C</u>	<u>ON</u>	<u>8</u>	<u>T</u>	<u>A</u>	<u>10</u>	<u>OIL</u>	<u>13</u>	<u>8</u>
<u>GE</u>	<u>25</u>	<u>A</u>	<u>R</u>	<u>E</u>	<u>30</u>		<u>33</u>	<u>T</u>
	<u>45</u>				<u>50</u>			<u>40</u>
								<u>RA</u>

See #14 sketch

CIA _____ for direction.

(16, 30)

DATE OF PHOTO	TYPE	QUALITY	CLASS	NO. OF CARDS	NO.
<u>17 June</u>	<u>5</u>	<u>8</u>	<u>4</u>	<u>2</u>	<u>C</u>
					<u>3</u>

25X1A

CLASSIFICATION Approved For Release 1999/09/20 : CIA-RDP78-05867A00020079003000 CAPTIONED BY (W)

PHOTO NO.	6005		LOT NO.	1999/09/28		MAP REFERENCE	CIA-RDP78-05867A000200790030-9		LATITUDE	49° 28' 40" N		LONGITUDE	28° 40' E			
APPROVED FOR RELEASE	1999/09/28		CIA-RDP78-05867A000200790030-9		MAP REFERENCE		CIA-RDP78-05867A000200790030-9		LATITUDE		49° 28' 40" N		LONGITUDE		28° 40' E	
COUNTRY	ROMANIA					PROVINCE	MAREA									
AREA NO.	760M		SUBJECT	ALA		SUBJECT			SUBJECT			SUBJECT				
CONSTANTINA			PORT AREA			SKETCH			OF							
5			10			25			30			40				
45			50													

showing direction of photos CIA 335975 thru 336004

(30)

DATE OF PHOTO	17 JUNE	5	8	4	2	C	1	NO. OF CARDS	25X1A
CLASSIFICATION	Approved For Release 1999/09/28: CIA-RDP78-05867A000200790030-9								
FORM NO.	174 USE PREVIOUS EDITIONS								

PHOTO NO. **336006** LOT NO. **K5211** MAP REFERENCE **3360 N** LATITUDE **3360 N** LONGITUDE **5138 E**
 COUNTRY **IRAN** APPROVED FOR RELEASE 1999/09/20 : CIA-RDP78-05867A000200790030-9 PROVIDOR **ISFAHAN**

AREA NO.	SUBJECT	SUBJECT	SUBJECT	SUBJECT	SUBJECT	SUBJECT	SUBJECT	SUBJECT	SUBJECT
625K	AK6	DOB							
1	S F A H A N			10	A I R P O R T		15		20
2	C I N	B G		30			35		40
				45					
				50					

DATE OF PHOTO **MAY 57** TYPE **4** QUALITY **2** CLASS **4** NO. OF CARDS **2** SOURCE OF **25X1A**
 CAPTIONED BY **OW**

PHOTO NO. **336007** LOT NO. **K-5211** MAP REFERENCE **C** LATITUDE **3238N** LONGITUDE **5137E**

COUNTRY **Approved For Release 1999/09/20 : CIA-RDP78-05867A000200790030-9**

AREA NO	SUBJECT	SUBJECT	SUBJECT	SUBJECT	SUBJECT	SUBJECT	SUBJECT	SUBJECT
625K	ABC	D36						
J O L F A	A	V A T A N	T E X T I L E					
A L T	O N	Z A Y A N	D E H	R U D				
(R I V E R)								

→ OPPOSITE ISPHAR (3240N 5135E)

DATE OF PHOTO	TYPE	QUALITY	CLASS	NO. OF CARDS	SOURCE OF
MAY 57	4	2	4	2	25X1A
CLASSIFICATION 000			CAPTIONED BY De		

PHOTO NO. **336008** LOT NO. **K-5211** MAP REFERENCE **Q** LATITUDE **32 38 N** LONGITUDE **51 37 E**

COUNTRY **IRAN** **ISFAHAN** Approved For Release 1999/09/20 : CIA-RDP78-05867A000200790030-9

AREA NO	SUBJECT	SUBJECT	SUBJECT	SUBJECT	SUBJECT	SUBJECT	SUBJECT	SUBJECT
62K	AEO	D36						
J	O	L	F	A	I	N	D	U
S	A	R	E	A	R	E	A	O
Z	A	N	D	E	H	R	U	S
E	R	I	S	F	A	H	A	N

→ (3240N 5137E)

(25, 29) 25X1A

DATE OF PHOTO	TYPE	QUALITY	CLASS	NO. OF CARDS	SOURCE
MAY 57	A	2	4	2	

No. **336009** LOT NO. **K-5011** MAP REFERENCE **C** LATITUDE **3653 N** LONGITUDE **10416**

Approved For Release 1999/09/20 : CIA-RDP78-05867A000200790030-9

AREA NO	SUBJECT	SUBJECT	SUBJECT	SUBJECT	SUBJECT	SUBJECT	SUBJECT	SUBJECT	SUBJECT
155K	AAP								
R A M S	A R		J A H A N		T E A		F A		
C T O R	y								

DATE OF PHOTO	TYPE	QUALITY	CLASS	NO. OF CARDS	SOURCE
May 57	4	2	4	1	25X1A
CLASSIFICATION SECRET			CAPTIONED BY DL		

PHOTO ANALYSIS REPORT

PHOTO NO: **336011** LOT NO: **K5211** MAP REFERENCE: **C** LATITUDE: **36-31N** LONGITUDE: **51-26E**

COUNTRY: **SECRET** APPROVED FOR RELEASE 1999/09/20 : CIA-RDP78-05867A000200790030-9

AREA NO	SUBJECT	SUBJECT	SUBJECT	SUBJECT	SUBJECT	SUBJECT	SUBJECT	SUBJECT	SUBJECT
125 K	C6B								
CHALUS			SECRET			OF		T	O
WN,	BLDG								

DATE OF PHOTO	TYPE	QUALITY	CLASS	NO. OF CARDS	SOURCE OF
MAY 57	4	✓	4	1	25X1A
CLASSIFICATION: SECRET				CAPTIONED BY: DN	

PHOTO NO. **336012** LOT NO. **R-5211** MAP REFERENCE _____ LATITUDE _____ LONGITUDE _____

COUNTRY **IRAN** **MAZANDERAN**


AREA NO	SUBJECT	SUBJECT	SUBJECT	SUBJECT	SUBJECT	SUBJECT	SUBJECT	SUBJECT
12K	AKZ	C3H						
B L D G	S	O N	10	R D	B E T W E E N	15		20
C H A L	25	U S	+	30	B A B U L S A R	35		40
	45			50				

(3635N 5126E)

(3643N 5239E)

(7,28)

25X1A

DATE OF PHOTO	TYPE	QUALITY	CLASS	NO. OF CARDS	SOURCE
May 57	4	2	4	2	

CLASSIFICATION **SECRET** CAPTIONED BY **DL**

PHOTO NO. **336013** LOT NO. **K-5211** MAP REFERENCE _____ LATITUDE _____ LONGITUDE _____

COUNTRY **IRAN** PROVINCE **MAZANDERAN** Approved For Release 1999/09/20 : CIA-RDP78-05867A000200790030-9

AREA NO. **125K** SUBJECT **AKZ** SUBJECT **DOD** SUBJECT _____ SUBJECT _____ SUBJECT _____ SUBJECT _____ SUBJECT _____ SUBJECT _____

R	D	T	O	T	E	H	E	R	A	N	15	5	K	M	20
S	O	U	T	H	O	F	C	H	A	L	U	S	O	N	N
S	I	D	E	O	F	M	T	S							

(3540 N SIDE) * (3638 N SIDE)

DATE OF PHOTO **May 57** TYPE **4** QUALITY **2** CLASS **4** NO. OF CARDS **2** SOURCE **25X1A**

CLASSIFICATION _____ CAPTIONED BY _____ Approved For Release 1999/09/20 : CIA-RDP78-05867A000200790030-9

PHOTO NO. **336014** LOT NO. **K-1116** MAP REFERENCE _____ LATITUDE _____ LONGITUDE _____

COUNTRY **IRAN** PROVINCE **GILAN**
 Approved For Release 1999/09/20 : CIA-RDP78-05867A000200790030-9

AREA NO	SUBJECT	SUBJECT	SUBJECT	SUBJECT	SUBJECT	SUBJECT	SUBJECT	SUBJECT
215K	AKZ	AG0						
S	A	F	I	D	R	U	D	D
C	A	M	P	N	R	D	F	R
T	T	K	A	Z	V	I	N	(3616 N 57 00 E)
								(3716 N 4935 E)

DATE OF PHOTO	TYPE	QUALITY	CLASS	NO. OF CARDS	SOURCE
May 57	4	2	4	2	25X1A

CLASSIFICATION _____ CAPTIONED BY _____
 Approved For Release 1999/09/20 : CIA-RDP78-05867A00020079

PHOTO NO. **336015** LOT NO. **K-5211** MAP REFERENCE **C** LATITUDE **36 43 N** LONGITUDE **52 39 E**

Approved For Release 1999/09/20 : CIA-RDP78-05867A000200790030-9

AREA NO	SUBJECT	SUBJECT	SUBJECT	SUBJECT	SUBJECT	SUBJECT	SUBJECT	SUBJECT
125K	D22	D2P						
B A B U L S A R			(NR)			C A S P I A N		
S E A		B E A C H						

DATE OF PHOTO	TYPE	QUALITY	CLASS	NO. OF CARDS	SOURCE
May 57	4	✓	4	✓	25X1A

CLASSIFICATION **SECRET** CAPTIONED BY **su**

Approved For Release 1999/09/20 : CIA-RDP78-05867A000200790030-9

PHOTO NO. **336016** LOT NO. **K-5211** MAP REFERENCE LATTITUDE LONGITUDE

COUNTY: **IRAN** Approved For Release 1999/09/20 : CIA-RDP78-05867A000200790030-9 **WHITE AND CRAN**

AREA NO	SUBJECT	SUBJECT	SUBJECT	SUBJECT	SUBJECT	SUBJECT	SUBJECT	SUBJECT
125K	AKZ	AKD	AKV					
TUNNEL	5	1 1/2	10	KM	15	LONG	5	20
OF	23	CHALUS	30	ON	35	ROAD	7	0
TEHERAN	45		0			SIDE OF MTS.		
						(3635N 5126E)		AT APPROXIMATELY
						(3540N 5126E)		3605N 5109E,

DATE OF PHOTO: **May 57** TYPE: **4** QUALITY: **✓** CLASS: **4** NO. OF CARDS: **3** SOURCE: **25X1A**

CLASSIFICATION: **Unclassified** CAPTIONED BY: **pu**

PHOTO NO. **336017** LOT NO. **K-5211** MAP REFERENCE **C** LATITUDE **34 48 N** LONGITUDE **45 30 E**

COUNTRY **IRAN** PROVINCE **HAMADAN** Approved For Release 1999/09/20 : CIA-RDP78-05867A000200790030-9

AREA NO	SUBJECT	SUBJECT	SUBJECT	SUBJECT	SUBJECT	SUBJECT	SUBJECT	SUBJECT	SUBJECT
45K	C3D								
H A M A D A N	A N			10	S L U M		15	P R E A	20
F T O W N]			30			35		40
				45					

DATE OF PHOTO	TYPE	QUALITY	CLASS	NO. OF CARDS	SOURCE
May 57	4	✓	4	1	25X1A

CLASSIFICATION **Unclassified** CAPTIONED BY **[Signature]** Approved For Release 1999/09/20 : CIA-RDP78-05867A000200790030-9

PHOTO NO. **336018** LOT NO. **K-5211** MAP REFERENCE _____ LATITUDE _____ LONGITUDE _____

COUNTRY **IRAN** APPROVED FOR RELEASE 1999/09/20 : CIA-RDP78-05867A000200790030-9

AREA NO.	SUBJECT	SUBJECT	SUBJECT	SUBJECT	SUBJECT	SUBJECT	SUBJECT	SUBJECT	SUBJECT
42AK	AKZ	CR6							
R	B	E	T	W	E	E	N	H	A
M	A	L	A	Y	E	R		[B	L
								D	E
								S	

LURISTAN.
(3417 N 4830 E)

MAY BE LOCATED IN
(3445 N 4830 E)

DATE OF PHOTO	TYPE	QUALITY	CLASS	NO. OF CARDS	SO
MAY 57	4	✓	4	2	25X1A

CLASSIFICATION **SECRET** CAPTIONED BY **[Redacted]**

PHOTO NO. **336019** LOT NO. **K-5211** MAP REFERENCE **CP** LATITUDE **34 30' N** LONGITUDE **50 57' E**
 COUNTRY **IRAN** Approved For Release 1999/09/20 : CIA-RDP78-05867A000200790030-9

AREA NO	SUBJECT	SUBJECT	SUBJECT	SUBJECT	SUBJECT	SUBJECT	SUBJECT	SUBJECT	SUBJECT
3WK	DOZ	DOZ							
QUM	(NR)		W	A	S	T	E	L	A
TNS	N	B	E						LA
									ND

DATE OF PHOTO	TYPE	QUALITY	CLASS	NO. OF CARDS	SC
MAY 57	4	2	4	2	

CLASSIFICATION **OUO** CAPTIONED BY **(1)**

PHOTO NO. **336020** LOT NO. **K511** MAP REFERENCE **C** LATITUDE **34 34 N** LONGITUDE **50 54 E**
 COURSE **IRAN** **TEHRAN**
 Approved For Release 1999/09/20 : CIA-RDP78-05867A000200790030-9

AREA NO.	SUBJECT	SUBJECT	SUBJECT	SUBJECT	SUBJECT	SUBJECT	SUBJECT	SUBJECT
325K	D33							
Q U M	⁵ (N R)		¹⁰ G R E A T		¹⁵ S A L T		²⁰ L	
A K E	²⁵ T O	N	³⁰ O F	T O	³⁵ W N		⁴⁰ L	
	⁴⁵		⁵⁰					

DATE OF PHOTO	TYPE	QUALITY	CLASS	NO. OF CARDS	SC
May 57	4	✓	4	1	25X1A

CLASSIFICATION **OWO** CAPTIONED BY **[Signature]**

PHOTO NO. **336021** LOT NO. **K-5211** MAP REFERENCE **e** LATITUDE **31° 30' N** LONGITUDE **57° 26' E**
 COUNTRY **IRAN** Approved For Release 1999/09/20 : CIA-RDP78-05867A000200790030-9
 AREA NO. **325K** SUBJECT **C34** SUBJECT **DAD** SUBJECT **TEHERAN**

TEHERAN	10	NEW	15	VILLAGE	20
IN SHIRAZ	25	RAM	30	AREA	35
ITY	40	[M T S	50	B G]	60

DATE OF PHOTO **May 57** TYPE **7** QUALITY **2** CLASS **4** NO. OF CARDS **2** SOL **25X1A**
 CLASSIFICATION **020** CAPTIONED BY **[Signature]**

PHOTO NO. **326023** LOT NO. **K...** MAP REFERENCE **e** LATITUDE **3540 N** LONGITUDE **5126 E**
 Approved For Release 1999/09/20 : CIA-RDP78-05867A000200790030-9
 COUNTRY **IRAN** PROVINCE **TEHERAN**

AREA NO	SUBJECT	SUBJECT	SUBJECT	SUBJECT	SUBJECT	SUBJECT	SUBJECT	SUBJECT	SUBJECT
325K	AE6								
TEHERAN	(NR)					BLICK	IK	IK	IK
LN	S	OF	C	ITY					

DATE OF PHOTO **MAY 57** TYPE **42** QUALITY **4** CLASS **4** NO. OF CARDS **1** SOURCE **25X1A**
 CAPTIONED BY **Du**

Approved For Release 1999/09/20 : CIA-RDP78-05867A000200790030-9
 FORM NO. 174 USE PREVIOUS EDITIONS PHOTO ANALYSIS REPORT

PHOTO NO. **336025** LOT NO. **K-5211** MAP REFERENCE **C** LATITUDE **35°40'N** LONGITUDE **51°26'E**
 Approved For Release 1999/09/20 : CIA-RDP78-05867A000200790030-9

COUNTRY **IRAN** PROVINCE **TEHERAN**

AREA NO	SUBJECT	SUBJECT	SUBJECT	SUBJECT	SUBJECT	SUBJECT	SUBJECT	SUBJECT	SUBJECT
35K	C3A								
T E H E R A N	W O R K E R S	H O U S I N G	A T	B R I C K	K I L				
N S O F	C I T Y								

DATE OF PHOTO	TYPE	QUALITY	CLASS	NO. OF CARDS	SOURCE
MAY 57	<input checked="" type="checkbox"/>	4	(7)	4	25X1A

CLASSIFICATION **TOP SECRET** CAPTIONED BY **[Signature]**
 Approved For Release 1999/09/20 : CIA-RDP78-05867A000200790030-9

PHOTO NO. **226025** LOT NO. **K-5211** MAP REFERENCE **C** LATITUDE **35° N** LONGITUDE **FIVE**
 Approved For Release 1999/09/20 : CIA-RDP78-05867A000200790030-9

COUNTRY	AREA NO	SUBJECT	SUBJECT	SUBJECT	SUBJECT	SUBJECT	SUBJECT	SUBJECT	SUBJECT
IRAN	325K	AK6	BOB						
T E H E R A N				10	L O O K I N G	15	N		20
T M T N S			A T	30	M E H R A B A D	35			40
I R A O R T				30					

DATE OF PHOTO	TYPE	QUALITY	CLASS	NO. OF CARDS	SOURCE
MAY 57	4	2	4	2	[REDACTED]

PHOTO NO. **336026** LOT NO. **R-5211** MAP REFERENCE **C** LATITUDE **3408N** LONGITUDE **7105E**

Approved For Release 1999/09/20 : CIA-RDP78-05867A000200790030-9

AREA NO	SUBJECT	SUBJECT	SUBJECT	SUBJECT	SUBJECT	SUBJECT	SUBJECT	SUBJECT	SUBJECT
DU	C43	DD							
T O R	K H A M	(N R)			A F G H A N				
E H E R	K P O	N T		O N	P A K I S T				
A N	B O R D E R	(M T)							

→ NEAR KHYBER PASS

DATE OF PHOTO	TYPE	QUALITY	CLASS	NO. OF CARDS	SC
MAY 57	4	2	4	2	25X1A
CLASSIFICATION					
CAPTIONED BY DU					

Approved For Release 1999/09/20 : CIA-RDP78-05867A000200790030-9

PHOTO NO. **336027** LOT NO. **R-5211** MAP REFERENCE **C** LATITUDE **34° 08' N** LONGITUDE **71° 05' E**

COUNTRY **AFGHANISTAN** Approved For Release 1999/09/20 : CIA-RDP78-05867A000200790030-9

AREA NO	SUBJECT	SUBJECT	SUBJECT	SUBJECT	SUBJECT	SUBJECT	SUBJECT	SUBJECT	SUBJECT
0U	DOF	DOB							
T O R	⁵ K H A M		¹⁰ (N R)		¹⁵ P L A , N		²⁰ N		
R	²⁵ T O W N		³⁰ [M T N S		³⁵ I N		B E]	⁴⁰	
	⁴⁵		⁵⁰						

DATE OF PHOTO	TYPE	QUALITY	CLASS	NO. OF CARDS	SOURCE
MAY 57	4	2	4	2	25X1A

Approved For Release 1999/09/20 : CIA-RDP78-05867A000200790030-9

COUNTRY		PROVINCE 431-B							
AREA NO	SUBJECT	SUBJECT	SUBJECT	SUBJECT	SUBJECT	SUBJECT	SUBJECT	SUBJECT	SUBJECT
AF	DID	DIF							
T O R	⁵ K H A M		¹⁰ P L A I N S						
A .	²⁵ H I N D U		³⁰ K U S H			³⁵ R A N G E			
T O	⁴⁵ N I N		⁵⁰ F A R			B G .			

Correction

DATE OF PHOTO	TYPE	QUALITY	CLASS	NO. OF CARDS	SOURCE OF PHOTOGRAPH
MAY 5 7	3	2	4	2	

Approved For Release 1999/09/20 : CIA-RDP78-05867A000200790030-9

PHOTO NO. **336028** LOT NO. **K-5 VII** MAP REFERENCE **C** LATITUDE **3426 N** LONGITUDE **7028 E**

COUNTRY **PAKISTAN** Approved For Release 1999/09/20 : CIA-RDP78-05867A000200790030-9

AREA NO	SUBJECT	SUBJECT	SUBJECT	SUBJECT	SUBJECT	SUBJECT	SUBJECT	SUBJECT	SUBJECT
(1) U	DOF	DOF							
J A L A L A	5	A B A D	10	(NR)		15	T O R	K H	20
A M	25	P L A I N	30	H I N D U	33	K U S H	40		
I N	45	B G	50						

DATE OF PHOTO	TYPE	QUALITY	CLASS	NO. OF CARDS	SOURCE
May 57	4	2	4	2	25X1A

CLASSIFICATION **Unclassified** CAPTIONED BY **[Redacted]**

PHOTO NO.

336029

LOT NO.

K-524

MAP REFERENCE

LATITUDE

LONGITUDE

Approved For Release 1999/09/20 : CIA-RDP78-05867A000200790030-9

AFGHANISTAN PROVINCE

AREA NO

DU

SUBJECT

AKZ

SUBJECT

B32

SUBJECT

800

SUBJECT

SUBJECT

SUBJECT

SUBJECT

SUBJECT

K A B U L

R

10
O N

M A I N

15
H I G H

20

W A Y

25
F R O M

30
K A B U L

35
T O

40
J A

45

L A L A B A D

50

[M T 5]

(34 31 N 69 0 E)

(34 26 N 70 2 E)

DATE OF PHOTO

May 57

TYPE

4

QUALITY

2

CLASS

4

NO. OF CARDS

3

SOURCE

25X1A

CLASSIFICATION

CAPTIONED BY

FORM NO. 174 USE PREVIOUS EDITIONS

Approved For Release 1999/09/20 : CIA-RDP78-05867A0002007

PHOTO ANALYSIS REPORT

PHOTO NO. **336030** LOT NO. **5211** MAP REFERENCE **2** LATITUDE **34 26 N** LONGITUDE **69 43 E**
 Approved For Release 1999/09/20 : CIA-RDP78-05867A000200790030-9

AREA NO	SUBJECT	SUBJECT	SUBJECT	SUBJECT	SUBJECT	SUBJECT	SUBJECT	SUBJECT	SUBJECT
DU	AKZ	D36	DO1						
SAROB	1	(W)	10		JAL	15	AL	AB	AD
KABUL	25	H	30	6	HWAY	35		KABU	40
L	R	45	[M T S]	50					

(34 26 N 70 21 E) ←
 (34 31 N 69 12 E) ↓

DATE OF PHOTO	TYPE	QUALITY	CLASS	NO. OF CARDS	SOURCE
MAY 57	4	2	4	3	25X1A

CLASSIFICATION **TOP SECRET** CAPTIONED BY **FR**

PHOTO NO. **336031** LOT NO. **K-5211** MAP REFERENCE **3** LATITUDE **33° N** LONGITUDE **65° 56'**
 Approved For Release 1999/09/20 : CIA-RDP78-05867A000200790030-9


AREA NO	SUBJECT	SUBJECT	SUBJECT	SUBJECT	SUBJECT	SUBJECT	SUBJECT	SUBJECT
DU	CGV							
KANDAHAR	AIRPLANE							

DATE OF PHOTO	TYPE	QUALITY	CLASS	NO. OF CARDS	SOURCE
May 57	8	2	4	1	25X1A

PHOTO NO. **336032** LOT NO. *K-5-211* MAP REFERENCE *6* LATITUDE *30-5N* LONGITUDE *65-45E*
 Approved For Release 1999/09/20 : CIA-RDP78-05867A000200790030-9
 AFGHANISTAN PROVINCE

AREA NO	SUBJECT	SUBJECT	SUBJECT	SUBJECT	SUBJECT	SUBJECT	SUBJECT	SUBJECT	SUBJECT
<i>QU</i>	<i>CB2</i>								
<i>KANDAHAR</i>	<i>AIRPLANE</i>	<i>SECRET</i>	<i>FR</i>	<i>OM</i>					

(6) 25X1A

DATE OF PHOTO	TYPE	QUALITY	CLASS	NO. OF CARDS	SOURCE
<i>MAY 57</i>	<i>4</i>	<i>2</i>	<i>4</i>	<i>1</i>	
CLASSIFICATION			CAPTIONED BY <i>174</i>		

Approved For Release 1999/09/20 : CIA-RDP78-05867A000200790030-9
 1 Jun 56 174 USE PREVIOUS EDITIONS

PHOTO ANALYSIS REPORT

PHOTO NO. **336033** LOT NO. **K-5211** MAP REFERENCE **C** LATITUDE **34°31' N** LONGITUDE **69°12' E**
 Approved For Release 1999/09/20 : CIA-RDP78-05867A000200790030-9
AFGHANISTAN

AREA NO	SUBJECT	SUBJECT	SUBJECT	SUBJECT	SUBJECT	SUBJECT	SUBJECT	SUBJECT	SUBJECT
1U	CGZ	DOD	CGC	967					
K A B U	3 L		10	T Y		15	B A R R A C K	20	
S	25	S T A D	30	I U M	T O	35	L E F T	40	
[M T S	43	I N	30	B G					

PART 1 OF 2 PART PANORAMA

(1,3,5,10)

SEE CIA THROUGH

DATE OF PHOTO	TYPE	QUALITY	CLASS	NO. OF CARDS	SOURCE
May 57	4	✓	4	4	25X1A

CLASSIFICATION **NO** CAPTIONED BY **[Signature]**
 Approved For Release 1999/09/20 : CIA-RDP78-05867A000200790030-9

PHOTO ANALYSIS REPORT

PHOTO NO. **336034** I.D.T. NO. **K-524** MAP REFERENCE **C** LATITUDE **34°30'N** LONGITUDE **69°12'E**
 Approved For Release 1999/09/20 : CIA-RDP78-05867A000200790030-9

AREA NO	SUBJECT	SUBJECT	SUBJECT	SUBJECT	SUBJECT	SUBJECT	SUBJECT	SUBJECT	SUBJECT
OU	967	DOD	CG2						
K A B U	L	CITY			M T N S			I N	
B G	B	A R R A C K S			T O	L E F T			

DATE OF PHOTO: **(1,3,10)** SEE CIA

DATE OF PHOTO	TYPE	QUALITY	CLASS	NO. OF CARDS	SOURCE
MAY 57	4	2	4	3	25X1A

CLASSIFICATION: **OUO** CAPTIONED BY: **DR**

PHOTO NO. **336035** LOT NO. *K-5211* MAP REFERENCE *6* LATITUDE *34 34 N* LONGITUDE *69 12 E*

Approved For Release 1999/09/20 : CIA-RDP78-05867A000200790030-9

AFGHANISTAN

AREA NO	SUBJECT	SUBJECT	SUBJECT	SUBJECT	SUBJECT	SUBJECT	SUBJECT	SUBJECT
<i>1U.</i>	<i>DO</i>							
<i>K A B U L</i>	<i>(NR)</i>	<i>10</i>	<i>L O O K</i>	<i>15</i>	<i>I N G</i>	<i>20</i>		
<i>A T</i>	<i>M T</i>	<i>25</i>	<i>F R</i>	<i>30</i>	<i>C H E H E L</i>	<i>35</i>	<i>S E T U</i>	<i>40</i>
<i>N P A L A C E</i>		<i>45</i>		<i>50</i>				

ON W ESTERN OUTSKIRTS OF CITY

DATE OF PHOTO	TYPE	QUALITY	CLASS	NO. OF CARDS	SOURCE
<i>May 5 7</i>	<i>4</i>	<i>2</i>	<i>4</i>	<i>1</i>	<i>25X1A</i>

CLASSIFICATION *SECRET* CAPTIONED BY *DA*

Approved For Release 1999/09/20 : CIA-RDP78-05867A000200790030-9

PHOTO NO: **336036** LOT NO: **K-5211** MAP REFERENCE: **C** LATITUDE: **34 31 N** LONGITUDE: **69 12 E**
 Approved For Release 1999/09/20 : CIA-RDP78-05867A000200790030-9

COUNTRY: **AFGHANISTAN** PROVINCE:

AREA NO	SUBJECT	SUBJECT	SUBJECT	SUBJECT	SUBJECT	SUBJECT	SUBJECT	SUBJECT	SUBJECT
OU	CBV	DO							
K A B U L	³	C I T Y	¹⁰	F R O M	¹⁵	A I R	²⁰		
P L A N E	²⁵	N E A R	³⁰	A I R P O R T,	³⁵		⁴⁰		
S M T S	⁴⁵	I N	⁵⁰	B E					

(1,6)

DATE OF PHOTO	TYPE	QUALITY	CLASS	NO. OF CARDS	SOURCE
MAY 57	f	v	4	2	25X1A

CLASSIFICATION: **TOP SECRET** CAPTIONED BY: **[Signature]**
 Approved For Release 1999/09/20 : CIA-RDP78-05867A000200790030-9
 FORM NO. 174 USE PREVIOUS EDITIONS PHOTO ANALYSIS REPORT

PHOTO NO. **336037** LOT NO. **K-5211** MAP REFERENCE **C** LATITUDE **3436 N** LONGITUDE **6856 E**
 Approved For Release 1999/09/20 : CIA-RDP78-05867A000200790030-9
 COUNTRY **AFGHANISTAN** PROVINCE

AREA NO.	SUBJECT	SUBJECT	SUBJECT	SUBJECT	SUBJECT	SUBJECT	SUBJECT	SUBJECT	SUBJECT
DU	DOD								
PAGHMAN	⁵	(N E)	¹⁰	LOOK	¹⁵	KINC	²⁰		
SFR	²⁵	ADS	³⁰	BETWEEN	³⁵	KABU	⁴⁰		
L +	⁴⁵	PAGHMAN	⁵⁰						

(3431 N 6912 E)

DATE OF PHOTO	TYPE	QUALITY	CLASS	NO. OF CARDS	SOURCE
MAY 57	4	2	4	1	25X1A

CLASSIFICATION **TOP SECRET** CAPTIONED BY **[REDACTED]**
 Approved For Release 1999/09/20 : CIA-RDP78-05867A000200790030-9

PHOTO NO. **336038** LOT NO. **5211** MAP REFERENCE **S** LATITUDE **3431 N** LONGITUDE **6856 E**
 Approved For Release 1999/09/20 : CIA-RDP78-05867A000200790630-9

COUNTRY **AFGHANISTAN** PROVINCE

AREA NO	SUBJECT	SUBJECT	SUBJECT	SUBJECT	SUBJECT	SUBJECT	SUBJECT	SUBJECT	SUBJECT
DU	DOO	DOO							
PAGHMAN	(NR)				LOOKING				
SFR	RD	BET	W	E	N	KABU			
L	+	PAGHMAN							

(3431 N 6912 E)

(1)

25X1A

DATE OF PHOTO	TYPE	QUALITY	CLASS	NO. OF CARDS	SO
MAY 57	4	✓	4	2	

CLASSIFICATION **Approved For Release 1999/09/20 : CIA-RDP78-05867A000200790630-9** CAPTIONED BY **[REDACTED]**

Approved For Release 1999/09/20 : CIA-RDP78-05867A000200790030-9

25X6

Approved For Release 1999/09/20 : CIA-RDP78-05867A000200790030-9

PHOTO NO. **336040** LOT NO. **6-3006** MAP REFERENCE **WRCUR 3** LATITUDE **33°N** LONGITUDE **48°26'E**

COUNTRY **IRAN** APPROVED FOR RELEASE 1999/09/20 : CIA-RDP78-05867A000200790030-9

AREA NO	SUBJECT	SUBJECT	SUBJECT	SUBJECT	SUBJECT	SUBJECT	SUBJECT	SUBJECT
75K	D36	A42	ANZ					
D I Z	⁵ R I V E R	¹⁰ D A M	¹³ B R I D G	²⁰				
E U C	²⁵ A T	³⁰ D A M	³⁵ S I T E	⁴⁰ K				
D S	⁴⁵ C A M P	⁵⁰ B G						

DATE OF PHOTO	TYPE	QUALITY	CLASS	NO. OF CARDS	SC
EARLY 58	4	✓	4	3	

PHOTO NO. **336041** LOT NO. **L-3006** MAP REFERENCE **WPC 444** LATITUDE **33° 30' N** LONGITUDE **48° 26' E**
 COUNTRY **IRAN** PROVINCE **KHUZISTAN**

AREA NO	SUBJECT	SUBJECT	SUBJECT	SUBJECT	SUBJECT	SUBJECT	SUBJECT	SUBJECT	SUBJECT
75K	D 36	ADV							
D I Z	5 R I V E R	10 D A M	15 D A M	20 S					
I T E	25 L O O K I N G	30 D W N S T R M	35	40					
F R	45 F T B R I D G E	50							

DARK SPLOTCH ON LEFT FROM CORE DRILLING WATER MARKS APPROXIMATE AXIS OF DAM.

DATE OF PHOTO **(17, 29)** TYPE **4** QUALITY **2** CLASS **4** NO. OF CARDS **2** **25X1A**
 CLASSIFICATION **OND** CAPTIONED BY **[REDACTED]**

PHOTO NO. **336042** LOT NO. **7-3106** MAP REFERENCE **WAC 4W** LATITUDE **32 35N** LONGITUDE **49 50 E**

Approved For Release 1999/09/20 : CIA-RDP78-05867A000200790030-9

COUNTRY	IRAN							
AREA NO	725K	DO5	D36	EGV	AL8			
	D I Z	R I V E R	10'	C A N Y O N	15			A B
	- E - D	I Z	30	F L O O D	35	A T		40
	E N D	45	C A N Y O N	50				CABLE WAY UNDERWATER.

1 of

DATE OF PHOTO	TYPE	QUALITY	CLASS	NO. OF CARDS	SOURCE
EARLY	STR	4	4	4	25X1A
CLASSIFICATION			CAPTIONED BY DR		

Approved For Release 1999/09/20 : CIA-RDP78-05867A000200790030-9

FORM NO. 174 USE PREVIOUS EDITIONS 1 Jun 56

PHOTO ANALYSIS REPORT

PHOTO NO. **336043** LOT NO. **L-3006** MAP REFERENCE **C** LATITUDE **32 37 N** LONGITUDE **48 26 E**

COUNTRY **Approved For Release 1999/09/20 : CIA-RDP78-05867A000200790030-9** **IRAN** **HUZISTAN**

AREA NO.	SUBJECT	SUBJECT	SUBJECT	SUBJECT	SUBJECT	SUBJECT	SUBJECT	SUBJECT	SUBJECT
725K	A4	D36							
D I Z	3	R I V E R	10	D A M	15	A R C H I	20		
T E C T S	25	D R A W I N G	30	O F	35	D A M	40		
	45		50						

DATE OF PHOTO	TYPE	QUALITY	CLASS	NO. OF CARDS	SO
EARLY 58	0	2	4	2	25X1A

CLASSIFICATION **DUO** CAPTIONED BY **[Signature]**
 Approved For Release 1999/09/20 : CIA-RDP78-05867A000200790030-9
PHOTO ANALYSIS REPORT

PHOTO NO. **336044** LOT NO. **4-3008** MAP REFERENCE **6** LATITUDE **16 30 S** LONGITUDE **28 54 E**

Approved For Release 1999/09/20 : CIA-RDP78-05867A000200790030-9

AREA NO	SUBJECT	SUBJECT	SUBJECT	SUBJECT	SUBJECT	SUBJECT	SUBJECT	SUBJECT	SUBJECT
5Y	D36	AKW							
KARIBA	GORGE	BRIDGE							
NEAR	DAM	UNDER	CON	TR	UCTION				

(28 29)

25X1A

DATE OF PHOTO	TYPE	QUALITY	CLASS	NO. OF CARDS	SOURCE
	4	2	2	2	

CLASSIFICATION **S** CAPTIONED BY **642066**

Approved For Release 1999/09/20 : CIA-RDP78-05867A000200790030-9

PHOTO ANALYSIS REPORT

336045

Approved For Release 1999/09/20 : CIA-RDP78-05867A000200790030-9

LOT NO.

MAP REFERENCE

LATITUDE

LONGITUDE

COUNTRY

Southern Rhodesia

PROVINCE

AREA NO

5Y

SUBJECT

D36

SUBJECT

A42

SUBJECT

SUBJECT

SUBJECT

SUBJECT

SUBJECT

SUBJECT

KARIBA

GORGE

DAM

UN

DER

CONSTRUCTION

ON

ZAMBEZI

RIVER

(17 29)

25X1A

DATE OF PHOTO

TYPE

QUALITY

CLASS

NO. OF CARDS

4

2

2

2

CLASSIFICATION

CAPTIONED BY

Approved For Release 1999/09/20 : CIA-RDP78-05867A000200790030-9

FORM NO.

1 Jan 56

174

USE PREVIOUS EDITIONS

PHOTO ANALYSIS REPORT

GPO 918791

PHOTO NO. **336046** LOT NO. **308** MAP REFERENCE **6** LATITUDE **16 30 S** LONGITUDE **28 54 E**
 Approved For Release 1999/09/20 : CIA-RDP78-05867A000200790030-9

COUNTRY **Southern Rhodesia** PROVINCE

AREA NO	SUBJECT	SUBJECT	SUBJECT	SUBJECT	SUBJECT	SUBJECT	SUBJECT	SUBJECT
5Y	D36	A42						
KARIBA	GORGE	DAM	UN					
DER	CONSTRUCTION	ON						
ZAMBEZI	RIVER							

(17 29)

25X1A

DATE OF PHOTO	TYPE	QUALITY	CLASS	NO. OF CARDS	SC
	4	2	2	2	

CLASSIFICATION Approved For Release 1999/09/20 : CIA-RDP78-05867A000200790030-9 CAPTIONED BY

PHOTO NO. 336047 LOT NO. 7-3008 MAP REFERENCE E LATTITUDE 16 30 S LONGITUDE 28 54 E
 Approved For Release 1999/09/20 : CIA-RDP78-05867A000200790030-9


Southern Rhodesia
 AREA NO 5Y SUBJECT D36 SUBJECT A42 SUBJECT SUBJECT SUBJECT SUBJECT SUBJECT SUBJECT
 K A R I B A G O R G E D A M U C
 O N Z A M B E Z I R I V E R
 O F 2 - P T S Part 1 of 2-part

PANDAMA

(17 29)

25X1A

DATE OF PHOTO	TYPE	QUALITY	CLASS	NO. OF COPIES
	4	2	2	2



CLASSIFICATION CAPTIONED BY
 Approved For Release 1999/09/20 : CIA-RDP78-05867A000200790030-9
 FORM NO. 174 USE PREVIOUS EDITIONS

no 936048

LOT NO

2-3008

MAP REFERENCE

LATITUDE

16°30'S

LONGITUDE

28°54'E

Approved For Release 1999/09/20 : CIA-RDP78-05867A000200790030-9

Southern Rhodesia

AREA NO

5Y

SUBJECT

D36

SUBJECT

A42

SUBJECT

SUBJECT

SUBJECT

SUBJECT

SUBJECT

SUBJECT

K	A	R	I	B	A	G	O	R	G	E	D	A	M	U	C
O	N	Z	A	M	B	E	Z	I	R	I	V	E	R	2	
O	F	2	-	P	T	8									

Part 2 of 2-part

PANDOGAMA

(17 29)

25X1A

DATE OF PHOTO

TYPE

QUALITY

CLASS

NO. OF CARDS

4

2

2

2

CLASSIFICATION

S

CAPTIONED BY

Approved For Release 1999/09/20 : CIA-RDP78-05867A000200790030-9

FORM 174 1 Jun 56

USE PREVIOUS EDITIONS

PHOTO ANALYSIS REPORT

GPO 918791

PHOTO NO. 336049

LOT NO.

MAP REFERENCE

LATITUDE

LONGITUDE

Approved For Release 1999/09/20 : CIA-RDP78-05867A00020079003029

28 54 E

Southern Rhodesia

AREA NO

5 Y

SUBJECT

SUBJECT

SUBJECT

SUBJECT

SUBJECT

SUBJECT

SUBJECT

SUBJECT

K	A	R	I	B	A	G	O	R	G	E	D	A	M	U	N	
D	E	R	C	O	N	S	T	R	U	C	T	I	O	N	O	N
Z	A	M	B	E	Z	I	R	I	V							

(17 29)

DATE OF PHOTO

TYPE

QUALITY

CLASS

NO. OF CARDS

SOURCE

4 2 2 2

25X1A

CLASSIFICATION

CAPTIONED BY

Approved For Release 1999/09/20 : CIA-RDP78-05867A00020079003029

FORM NO. 174 USE PREVIOUS EDITIONS

PHOTO ANALYSIS REPORT

GPO 918791

PHOTO NO. 236052	LOT NO. 3208	MAP REFERENCE MSA00020079030-9	LATITUDE 48 N	LONGITUDE 17 36 E
Czechoslovakia		Moravia-Silesia		
AREA NO. 227M	SUBJECT AGD	SUBJECT	SUBJECT	SUBJECT
M A L E N O V I C E	E Q U I P M E N T	T F O R R E C A P P I N G	T I R E	

25

25X1A

DATE OF PHOTO	TYPE	QUALITY	CLASS	NO. OF CARDS
	4	2	2	1

CLASSIFICATION: **S**
 CAPTIONED BY: [REDACTED]
 Approved For Release 1999/09/20 : CIA-RDP78-05867A00020079030-9

PHOTO ANALYSIS REPORT

PHOTO NO. 336053

LOT NO.

MAP REFERENCE

LATITUDE

LONGITUDE

Approved For Release 1999/09/20 : CIA-RDP78-05867A000200790030-9
Czechoslovakia Slovakia 48 42N 21 15E

AREA NO. 327M SUBJECT A B F SUBJECT SUBJECT SUBJECT SUBJECT SUBJECT SUBJECT

K O B I C E O P E N - P I T M A G
N A S I T E M I N E O R E P R O
C E S S I N G P L T

(14)

DATE OF PHOTO	TYPE	QUALITY	CLASS	NO. OF CARDS
	4	2	B	1

25X1A

CLASSIFICATION
Approved For Release 1999/09/20 : CIA-RDP78-05867A000200790030-9
FORM NO. 174 USE PREVIOUS EDITIONS

PHOTO ANALYSIS REPORT

PHOTO NO. **386855** LOT NO. **999/09/20** CIA-RDP78-05867A000200790030-9
 Approved For Release 1999/09/20 : CIA-RDP78-05867A000200790030-9
 CO. JNTY **Czechoslovakia** PROVINCE **Slovakia** **48 42N 21 15E** LONGITUDE

AREA NO.	SUBJECT	SUBJECT	SUBJECT	SUBJECT	SUBJECT	SUBJECT	SUBJECT	SUBJECT	SUBJECT
327M	ABF								
K O S I C E	N A S I T E	M I N E	O P E N - P I T	M A G					
I N G				[E X C A V A T					

(14)

DATE OF PHOTO	TYPE	QUALITY	CLASS	NO. OF CARDS
 	4	2	B	1

25X1A

CLASSIFICATION Approved For Release 1999/09/20 : CIA-RDP78-05867A000200790030-9

PHOTO NO. **336056** LOT NO. **13020** MAP REFERENCE **C** LATITUDE **48° 49' N** LONGITUDE **21° 15' E**
 Approved For Release 1999/09/20 : CIA-RDP78-05867A000200790030-9
CZECHOSLOVAKIA PROVINCE **SLOVAKIA**

AREA NO. **327M** SUBJECT **ABF** SUBJECT SUBJECT SUBJECT SUBJECT SUBJECT SUBJECT SUBJECT
K O S I C E ⁵ **O P E N - P I T** ¹⁰ **M A G** ²⁰
N A S I T E ²⁵ **M I N E** ³⁰ **P A R T** ³⁵ **(1)** ⁴⁰
O F ⁴⁵ **3 - P T** ⁵⁰ **P A N**

(14)

DATE OF PHOTO	TYPE	QUALITY	CLASS	NO. OF CARDS	5
	4	2	B	1	

25X1A

CLASSIFICATION **(S)** CAPTIONED BY **(S)**
 Approved For Release 1999/09/20 : CIA-RDP78-05867A000200790030-9
 FORM NO. 174 USE PREVIOUS EDITIONS

336057
 Approved For Release 1999/09/20 : CIA-RDP78-05867A000200790030-9
 LOT NO. 336057 MAP REFERENCE 5867A000 LATTITUDE 49° 21' N LONGITUDE 21° 15' E

CZECHOSLOVAKIA PROVINCE SLOVAKIA

AREA NO	SUBJECT	SUBJECT	SUBJECT	SUBJECT	SUBJECT	SUBJECT	SUBJECT	SUBJECT	SUBJECT
327M	ABF								
K O B I C E			O P E N - P I T					M A G	
N A B I T E			M I N E					P A R T	2
O F	3 - P T		P A N						

(74)

DATE OF PHOTO	TYPE	QUALITY	CLASS	NO. OF CARDS
---	4	2	B	1

25X1A

CLASSIFICATION S
 Approved For Release 1999/09/20 : CIA-RDP78-05867A000200790030-9
 FORM NO. 174 USE PREVIOUS EDITIONS CAPTIONED BY WDR

PHOTO NO. **336058** LOT NO. **20789030** MAP REFERENCE **P78-05867A000200790030-9** LATTITUDE **48 43 N** LONGITUDE **21 15 E**
 Approved For Release 1999/09/20 : CIA-RDP78-05867A000200790030-9

COUNTRY **Czechoslovakia** PROVINCE **Slovakia**

AREA NO	SUBJECT	SUBJECT	SUBJECT	SUBJECT	SUBJECT	SUBJECT	SUBJECT	SUBJECT
327M	ABF							
K O B I C E			O P E N - P I T				M A Z	
N A B I T E		M I N E			P A R T		3	
O F	3 - P T		P A N					

(H)

DATE OF PHOTO	TYPE	QUALITY	CLASS	NO. OF CARDS	SCALE
---	4	2	B	1	25X1A

CLASSIFICATION **S**
 Approved For Release 1999/09/20 : CIA-RDP78-05867A000200790030-9

PHOTO NO. 226058 LOT NO. 3209 MAP REFERENCE 05867A000 LATITUDE 49° 30' N LONGITUDE 14° 10' E
 Approved For Release 1999/09/20 : CIA-RDP78-05867A000200790030-9

COUNTRY CZECHOSLOVAKIA PROVINCE BOHEMIA

AREA NO 127M SUBJECT A4C SUBJECT SUBJECT SUBJECT SUBJECT SUBJECT SUBJECT SUBJECT

ORLIK HYDROELECTRIC
 POWER PLANT UNDER
 CONSTRUCTION

(17)

25X1A

DATE OF PHOTO	TYPE	QUALITY	CLASS	NO. OF CARDS	SOL
	4	2	2	1	

CLASSIFICATION 5 CAPTIONED BY 100986
 Approved For Release 1999/09/20 : CIA-RDP78-05867A000200790030-9

FORM NO. 174 USE PREVIOUS EDITIONS

PHOTO ANALYSIS REPORT

PHOTO NO. 336060 LOT NO. 3209 MAP REFERENCE 05867A000 LATITUDE 49 30 N LONGITUDE 14 10 E
 Approved For Release 1999/09/20 : CIA-RDP78-05867A000200790030-9

COUNTRY CZECHOSLOVAKIA PROVINCE BOHEMIA

127M AHC
 ORLIK HYDROELECTRIC
 POWER PLANT UNDER C
 ONSTRUCTION Part 1 of 4-part
 PANAMA.

(17)

25X1A

DATE OF PHOTO	TYPE	QUALITY	CLASS	NO. OF CARDS
 	4	2	2	1

CLASSIFICATION Approved For Release 1999/09/20 : CIA-RDP78-05867A000200790030-9 CAPTIONED BY WAW

PHOTO NO. 336061 LOT NO. 3009 MAP REFERENCE LATITUDE LONGITUDE

Approved For Release 1999/09/20 : CIA-RDP78-05867A000200790030-9
COUNTRY CZECHOSLOVAKIA PROVINCE BOHEMIA

AREA NO. 127M SUBJECT AHC SUBJECT SUBJECT SUBJECT SUBJECT SUBJECT

ORLIK HYDROELECTRIC
POWER PLANT UNDER
CONSTRUCTION Part 2 of 4-part
PANORAMA.

(17)

25X1A

DATE OF PHOTO	TYPE	QUALITY	CLASS	NO. OF CARDS
—	4	2	2	1



CLASSIFICATION CAPTIONED BY
Approved For Release 1999/09/20 : CIA-RDP78-05867A000200790030-9

FORM NO. 174 USE PREVIOUS EDITIONS 1 Jun 56

PHOTO ANALYSIS REPORT

PHOTO **336062** LOT NO. **17009** MAP REFERENCE **QIA-RDP78-05867A00020079030-9** LATITUDE **30 N** LONGITUDE **14 10 E**
 Approved For Release 1999/09/20 : CIA-RDP78-05867A00020079030-9

COUNTRY **Czechoslovakia** PROVINCE **Bohemia**


AREA NO **127M** SUBJECT **A4C** SUBJECT SUBJECT SUBJECT SUBJECT SUBJECT SUBJECT SUBJECT

ORLIK HYDROELECTRIC
POWER PLANT UNDER
CONSTRUCTION Part 3 of 4-Part

PANOCAMA.

(17)

25X1A

DATE OF PHOTO	TYPE	QUALITY	CLASS	NO. OF CARDS	SO
<u> </u>	4	2	2	1	

CLASSIFICATION **S** CAPTIONED BY **78-05867A00020079030-9**
 Approved For Release 1999/09/20 : CIA-RDP78-05867A00020079030-9

PHOTO NO: 936068 Release 1999/09/20 : CIA-RDP78-05867A000200790030-30 N 14 10E

COUNTRY: Czechoslovakia PROVINCE: Bohemia

AREA NO	127M	SUBJECT	A4C	SUBJECT		SUBJECT		SUBJECT		SUBJECT		SUBJECT	
	ORLIK												
	POWER												
	CONSTRUCTION												

Part 4 of 4 part

PANDORA.

(17)

25X1A

DATE OF PHOTO	TYPE	QUALITY	CLASS	NO. OF CARDS	SO
	4	2	2	1	

Approved For Release 1999/09/20 : CIA-RDP78-05867A000200790030-9

PHOTO NO. **336064** LOT NO. **200790030-9** MAP REFERENCE **C** LATITUDE **49 30 N** LONGITUDE **14 10 E**
 Approved For Release 1999/09/20 : CIA-RDP78-05867A000200790030-9

COUNTRY **Czechoslovakia** PROVINCE **Bohemia**

AREA NO. **127M** SUBJECT **AHC** SUBJECT **ORLIK** SUBJECT **HYDROELECTRIC** SUBJECT **POWER PLANT UNDER** SUBJECT **CONSTRUCTION**

(17)

25X1A

DATE OF PHOTO	TYPE	QUALITY	CLASS	NO. OF CARDS
	4	2	2	1

CLASSIFICATION **Approved For Release 1999/09/20 : CIA-RDP78-05867A000200790030-9** CAPTIONED BY **(redacted)**

PHOTO NO. **336065** | APPROVED FOR RELEASE 1999/09/20 : CIA-RDP78-05867A000200790030-9 | MAP REFERENCE **249** | LATITUDE **50 N** | LONGITUDE **14 10 E**

COUNTRY **Czechoslovakia** | PROVINCE **Bohemia**

AREA NO.	SUBJECT	SUBJECT	SUBJECT	SUBJECT	SUBJECT	SUBJECT	SUBJECT	SUBJECT
127M	A4C							
ORLIK	HYDROELECTRIC							
POWER	PLANT UNDER							
CONSTRUCTION								

(17)

25X1A

DATE OF PHOTO	TYPE	QUALITY	CLASS	NO. OF CARDS
---	4	2	2	1

Approved For Release 1999/09/20 : CIA-RDP78-05867A000200790030-9

PHOTO NO. 39608R LOT NO. 3005 MAP REFERENCE 5 LATITUDE 49 30 N LONGITUDE 14 10 E
 Approved For Release 1999/09/20 : CIA-RDP78-05867A000200790030-9

COUNTRY Czechoslovakia PROVINCE Bohemia

AREA NO	SUBJECT	SUBJECT	SUBJECT	SUBJECT	SUBJECT	SUBJECT	SUBJECT	SUBJECT	SUBJECT
<u>127M</u>	<u>A4C</u>								
<u>O</u>	<u>R</u>	<u>L</u>	<u>I</u>	<u>K</u>	<u>H</u>	<u>Y</u>	<u>D</u>	<u>R</u>	<u>O</u>
<u>P</u>	<u>O</u>	<u>W</u>	<u>E</u>	<u>R</u>	<u>P</u>	<u>L</u>	<u>A</u>	<u>N</u>	<u>T</u>
<u>O</u>	<u>N</u>	<u>B</u>	<u>T</u>	<u>R</u>	<u>U</u>	<u>C</u>	<u>T</u>	<u>I</u>	<u>O</u>
<u>N</u>	<u>U</u>	<u>N</u>	<u>D</u>	<u>E</u>	<u>R</u>	<u>I</u>	<u>C</u>	<u>O</u>	<u>N</u>

(17)

DATE OF PHOTO	TYPE	QUANTITY	CLASS	NO. OF CARDS	BOX
<u>---</u>	<u>4</u>	<u>2</u>	<u>2</u>	<u>1</u>	<u>25X1A</u>

CLASSIFICATION Approved For Release 1999/09/20 : CIA-RDP78-05867A000200790030-9

PHOTO NO **336067** LOT NO. **3207** MAP REFERENCE **CIA-RDP78-05867A000200790030-9** LATITUDE **47 30' N** LONGITUDE **14 10' E**
 Approved For Release 1999/09/20

COUNTRY **Czechoslovakia** PROVINCE **Bohemia**

AREA NO	SUBJECT	SUBJECT	SUBJECT	SUBJECT	SUBJECT	SUBJECT	SUBJECT	SUBJECT	SUBJECT
127M	A4C								
O	R	L	I	K	H	Y	D	R	O
P	O	W	E	R	P	L	A	N	T
O	N	B	T	R	U	C	T	I	O

(17)

DATE OF PHOTO	TYPE	QUALITY	CLASS	NO. OF CARDS	SO
---	4	2	2	1	25X1A

CLASSIFICATION **S** Approved For Release 1999/09/20 : CIA-RDP78-05867A000200790030-9

PHOTO NO. **98868** LOT NO. **20079030** MAP REFERENCE **C** LATITUDE **49 30 N** LONGITUDE **14 10 E**
 Approved For Release 1999/09/20 : CIA-RDP78-05867A000200790030-9

COUNTRY **Czechoslovakia** PROVINCE **Bohemia**

AREA NO	SUBJECT	SUBJECT	SUBJECT	SUBJECT	SUBJECT	SUBJECT	SUBJECT	SUBJECT	SUBJECT
127M	A4C								
O	R	L	I	K	H	Y	D	R	O
P	O	W	E	R	P	L	A	N	T
O	N	S	T	R	U	C	T	I	O
N	S	T	R	U	C	T	I	O	N

(17)

25X1A

DATE OF PHOTO	TYPE	QUANTITY	CLASS	NO. OF CARDS	NO.
---		4	2	2	1

CLASSIFICATION **5** CAPTIONED BY **W**
 Approved For Release 1999/09/20 : CIA-RDP78-05867A000200790030-9

PHOTO NO. 330089
 Approved For Release 1999/09/20 : CIA-RDP78-05867A000200790030-9
 LOT NO. 2960
 MAP REFERENCE C
 LATITUDE 49°30'N
 LONGITUDE 14°10'E

COUNTRY Czechoslovakia PROVINCE Bohemia

AREA NO	SUBJECT	SUBJECT	SUBJECT	SUBJECT	SUBJECT	SUBJECT	SUBJECT	SUBJECT										
127M	A4C																	
O	R	L	I	K	H	Y	D	R	O	E	L	E	C	T	R	I	C	
P	O	W	E	R	P	L	A	N	T	U	N	D	E	R				
O	N	S	T	R	U	C	T	I	O	N								

(17)

25X1A

DATE OF PHOTO	TYPE	QUALITY	CLASS	NO. OF CARDS	SO
—	4	2	2	1	

CLASSIFICATION Approved For Release 5 1999/09/20 : CIA-RDP78-05867A000200790030-9 CAPTURED BY WAW

PHOTO NO. **336070** LOT NO. **3854** MAP REFERENCE **Central Indonesia** LATITUDE **9 1/2** LONGITUDE **107 1/2**
 Approved For Release 1999/09/20 : CIA-RDP78-05867A000200790030-9
 COUNTRY **INDONESIA** PROVINCE **JAVA**

AREA NO	SUBJECT	SUBJECT	SUBJECT	SUBJECT	SUBJECT	SUBJECT	SUBJECT	SUBJECT	SUBJECT
33T	B62	C31							
TANUNJUNG	DENT	DORM	KARUNG	STC					
AT	INBT	IT							
OF DR. BOEBICO.									

(4-7-9)

DATE OF PHOTO	TYPE	QUALITY	CLASS	NO. OF CARDS	MAP
—	4	1	4	2	25X1A

CLASSIFICATION **TOP SECRET** CAPTIONED BY **—**

PHOTO NO. 336071 LOT NO. 3954 MAP REFERENCE B67A000200790030-9 LATITUDE LONGITUDE

Approved For Release 1999/09/20 : CIA-RDP78-05867A000200790030-9

COUNTRY INDONESIAN PROVINCE JAVA

AREA NO	SUBJECT	SUBJECT	SUBJECT	SUBJECT	SUBJECT	SUBJECT	SUBJECT	SUBJECT								
33T	B62	24	231													
T	A	N	D	J	U	N	G	K	A	R	A	N	G	R	E	F
I	D	E	N	C	E	O	F	\$	P	E	C	I	A	L	I	S
A	T	A	T	I	N	S	T	I	T.	OF DR. SOEHILO						

(4-7-7)

DATE OF PHOTO	TYPE	QUALITY	CLASS	NO. OF CARDS	PH
	4	1	4	2	25X1A

CLASSIFICATION CAPTIONED BY

Approved For Release 1999/09/20 : CIA-RDP78-05867A000200790030-9

PHOTO NO. **336072** LOT NO. **3054** MAP REFERENCE **6000200790030-9** LATITUDE **6° 00' 00" S** LONGITUDE **101° 30' 00" E**
 Approved For Release 1999/09/20 : CIA-RDP78-05867A000200790030-9

COUNTRY **INDONESIA** PROVINCE **JAVA**

AREA NO	SUBJECT	SUBJECT	SUBJECT	SUBJECT	SUBJECT	SUBJECT	SUBJECT	SUBJECT	SUBJECT
33T	B62	CI4							
T A N D	5	J U N G	10	K A R A N G	15		I N S	20	
T R U C T	25	I O N A C	30	C E N T E R	35		A T	40	
I N S	45	T I T U T E	50				O F D R B O E T I C O .		

(4-7-9)

25X1A

DATE OF PHOTO	TYPE	QUALITY	CLASS	NO. OF CARDS	APR
—	4	1	4	2	7

CLASSIFICATION **SECRET** CAPTIONED BY **73**
 Approved For Release 1999/09/20 : CIA-RDP78-05867A000200790030-9

PHOTO NO. **336073** LOT NO. **3054** MAP REFERENCE **INDONESIA** LATITUDE **7° 30' N** LONGITUDE **107° 30' E**


Approved For Release 1999/09/20 : CIA-RDP78-05867A000200790030-9

COUNTRY **INDONESIA** PROVINCE **JAVA**

AREA NO	SUBJECT	SUBJECT	SUBJECT	SUBJECT	SUBJECT	SUBJECT	SUBJECT	SUBJECT	SUBJECT
337	B62	C31							
TAWO	JUNG		KARANG					IN	23
TITUTE		OF	DR			DOE	SI		40
ORE		FOR	DR			AND	SPECIALIST		

(K-7) 9)

DATE OF PHOTO	TYPE	QUALITY	CLASS	NO. OF CARDS
—	4	1	4	2

25X1A


CLASSIFICATION **SECRET** CAPTIONED BY **TS/C**
 Approved For Release 1999/09/20 : CIA-RDP78-05867A000200790030-9

PHOTO NO. **Approved For Release 1999/09/20 : CIA-RDP78-05867A000200790030-9**
 LOT NO. **3054** MAP REFERENCE **INDONESIA** LATITUDE **INDONESIA** LONGITUDE

COUNTRY **INDONESIA** PROVINCE **JAVA**

AREA NO	SUBJECT	SUBJECT	SUBJECT	SUBJECT	SUBJECT	SUBJECT	SUBJECT	SUBJECT
337	B62	C21						
TAWU	JUNUNG		KARANA	19			IN	B
TITUTE		OF	DR.		DOES	1	40L	
OR	FOR	DR.		AND	PROFESSORS.			

(4-7)9)

25X1A

DATE OF PHOTO	TYPE	QUALITY	CLASS	NO. OF CARDS
	4	1	4	2

Approved For Release 1999/09/20 : CIA-RDP78-05867A000200790030-9

PHOTO NO. **336075** LOT NO. **3954** MAP REFERENCE **COORD-UNAVAILABLE** LATITUDE **UNAVAILABLE** LONGITUDE **UNAVAILABLE**
 Approved For Release 1999/09/20 : CIA-RDP78-05867A000200790030-9

COUNTRY **INDONESIA** PROVINCE **JAVA**

AREA NO	SUBJECT	SUBJECT	SUBJECT	SUBJECT	SUBJECT	SUBJECT	SUBJECT	SUBJECT
33T	B62	C31						
TAWO	JUNG		KARANG				IN	S
TITUTE		OF	DR.			DOE	SI	L
OGUEST		HOUSE				FOR VISITING DR.S.		

DATE OF PHOTO	TYPE	QUALITY	CLASS	NO. OF CARDS
(4-7)9	4	1	4	2

CLASSIFICATION Approved For Release 1999/09/20 : CIA-RDP78-05867A000200790030-9

PHOTO NO. **336005** LOT NO. **3059** MAP REFERENCE **C** LATITUDE **44 10N** LONGITUDE **28 40E**
 Approved for Release 1999/09/20 : CIA-RDP78-05867A000200790030-9

COUNTRY **RUMANIA** PROVINCE **MAREA**

AREA NO	SUBJECT	SUBJECT	SUBJECT	SUBJECT	SUBJECT	SUBJECT	SUBJECT	SUBJECT	SUBJECT
760M	ALA								
C	O	N	S	T	A	N	T	A	Q
Y	P	A	R	T	I	A	L	V	I
N	E								E

NE **SEE SKETCH**
CIA 336005 FOR DIRECTION.
(30)

DATE OF PHOTO	TYPE	QUALITY	CLASS	NO. OF CARDS
14-15 June 58	4	2	C	1

CLASSIFICATION **SECRET** CAPTIONED BY **[Redacted]**
 Approved for Release 1999/09/20 : CIA-RDP78-05867A000200790030-9

PHOTO NO: **336008 76** LOT NO: **3059** MAP REFERENCE: **C** LATITUDE: **44 10N** LONGITUDE: **28 40E**
 Approved For Release 1999/07/20 : CIA-RDP78-05867A000200790030-9

COUNTRY: **RUMANIA** PROVINCE: **MAREA**

AREA NO	SUBJECT	SUBJECT	SUBJECT	SUBJECT	SUBJECT	SUBJECT	SUBJECT	SUBJECT
760M	ALA							
C	O	N	S	T	A	N	T	A
Y	P	A	R	T	I	A	L	V
N	E							SEE (O) SKETCH

CIA 336008 FOR DIRECTION.

(30)

25X1A

DATE OF PHOTO	TYPE	QUANTITY	CLASS	NO. OF CARDS
14-15	58	4	C	1

CLASSIFICATION: **CONFIDENTIAL** CAPTIONED BY: **[REDACTED]**

PHOTO NO. 336076 LOT NO. 63085 MAP REFERENCE G LATITUDE 59 55 N LONGITUDE 30 15 E
 Approved For Release 1999/09/20 : CIA-RDP78-05867A000200790030-9

USSR
 AREA NO 317N SUBJECT AGL SUBJECT AD7 SUBJECT AEG SUBJECT SUBJECT SUBJECT SUBJECT SUBJECT
 L E N I N G R A D A V T O V O P R
 E - C A S T C O N C R E T E F T Y
 S K E T C H OF ADDITIONAL PLANT

ADDITION UNDER CONSTRUCTION

(7 25) 25X1A
 DATE OF PHOTO TYPE QUALITY CLASS NO. OF CARDS SOURCE
 0 2 4 3

CLASSIFICATION CAPTIONED BY
 Approved For Release 1999/09/20 : CIA-RDP78-05867A000200790030-9
 FORM NO. 174 USE PREVIOUS EDITIONS PHOTO ANALYSIS REPORT GPO 918791

PHOTO NO. 33600-77 LOT NO. 6-2059 MAP REFERENCE B LATITUDE 44° 10' N LONGITUDE 28° 40' E
 Approved For Release 1999/09/20 : CIA-RDP78-05867A000200790030-9

AREA NO.	SUBJECT	SUBJECT	SUBJECT	SUBJECT	SUBJECT	SUBJECT	SUBJECT	SUBJECT	SUBJECT
<u>760M</u>	<u>ALA</u>								
<u>CONSTANTA</u>	<u>10</u>			<u>GERAIN</u>	<u>15</u>			<u>QUA</u>	<u>20</u>
<u>Y</u>	<u>25</u>	<u>NORTN</u>	<u>30</u>	<u>PIER</u>	<u>35</u>			<u>[PART</u>	<u>40</u>
<u>I AL</u>	<u>45</u>	<u>VIEW]</u>	<u>50</u>					<u>SEE # 1 SKETCH</u>	

CIA 33600-77 FOR DIRECTION.

(30)

25X1A

DATE OF PHOTO	TYPE	QUALITY	CLASS	NO. OF CARDS
<u>14-15</u> <u>June 5 8 4</u>	<u>4</u>	<u>2</u>	<u>C</u>	<u>1</u>

CLASSIFICATION Conf/Spec/CC CAPTIONED BY [Signature]

Approved For Release 1999/09/20 : CIA-RDP78-05867A000200790030-9

PHOTO ANALYSIS REPORT

PHOTO NO. **336077** LOT NO. **17308** MAP REFERENCE **55A** LATITUDE **30 15'** LONGITUDE **30 15'**
 Approved For Release 1999/09/20 : CIA-RDP78-05867A000200790030-9
 COUNTRY **USSR** PROVINCE

AREA NO	SUBJECT	SUBJECT	SUBJECT	SUBJECT	SUBJECT	SUBJECT	SUBJECT	SUBJECT	SUBJECT
317N	ACL	AB7	AEG						
LEMINGRAD	AVT	OV	P						
E-CAST	CONCRETE	FTY							
DRAWING	OF PRECAST UNIT FOR CONCRETE dome of plant addition etc.								

(9, 25)

25X1A

DATE OF PHOTO	TYPE	QUALITY	CLASS	NO. OF CARDS	SOURCE
	0	2	4	3	