

PHOTO NO. 336476 LOT NO. 47000 MAP REFERENCE 3 LATITUDE 45° 56' 7" A LONGITUDE 020° 07' 9" E
 Approved For Release 1999/09/20 : CIA-RDP78-05867A000200790035-4/1E

COUNTRY HUNGARY PROVINCE SZOLNOK

AREA NO 4237M SUBJECT ADD SUBJECT SUBJECT SUBJECT SUBJECT SUBJECT SUBJECT SUBJECT

\$ Z O L N O K T I S Z A B A N K

C H E M I C A L W O R K S I N B A

C K G R O U N D FROM ROUTE

410, SEVERAL KILOMETERS TO SOUTH.

(15)

25X1A

DATE OF PHOTO	TYPE	QUALITY	CLASS	NO. OF CARDS
21 July 58	3	2	2	1

CLASSIFICATION Approved For Release 1999/09/20 : CIA-RDP78-05867A000200790035-4/1E CAPTIONED BY

PHOTO NO. 336477
 Approved For Release 1999/09/20 : CIA-RDP78-05867A000200790035-4

COUNTRY HUNGARY PROVINCE SZOLNOK

AREA NO 4237M ADD SUBJECT SUBJECT SUBJECT SUBJECT SUBJECT SUBJECT SUBJECT SUBJECT SUBJECT

\$ Z O L N O K T I S Z A B A N K

C H E M I C A L W O R K S P A R T

I A L V I E W FROM ROUTE

410, PROCEEDING TOWARD TOWN.

(15)

25X1A

DATE OF PHOTO	TYPE	QUALITY	CLASS	NO. OF CARDS
21 July 58	4	1	2	1

CLASSIFICATION Approved For Release 1999/09/20 : CIA-RDP78-05867A000200790035-4

PHOTO NO. **336478** LOT NO. **1099709/20** MAP REFERENCE **1099709/20** LATITUDE **48° 56' 7" N** LONGITUDE **20° 07' 9" E**
 COUNTRY **HUNGARY** PROVINCE **SZOLNOK**

AREA NO. **4237M** SUBJECT **ADD** SUBJECT SUBJECT SUBJECT SUBJECT SUBJECT SUBJECT SUBJECT SUBJECT
⁵ **SZOLNOK** ¹⁰ **T** ¹⁵ **SZ** ²⁰ **ANK**
²⁵ **CHEMICAL** ³⁰ **WORK** ³⁵ **S** ⁴⁰ **PART**
⁴⁵ **IAL VIEW** ⁵⁰ **FROM ROUTE**

410, PROCEEDING TOWARD TOWN.

(15)

25X1A

DATE OF PHOTO	TYPE	QUALITY	CLASS	NO. OF CARDS
21 July 58	4	2	2	1

CLASSIFICATION **Secret** CAPTIONED BY **1099709/20**

PHOTO NO. **336478** LOT NO. **4-39980** MAP REFERENCE **65867A000200798035-4/E** LATITUDE _____ LONGITUDE _____
 COUNTRY **HUNGARY** PROVINCE **SZOLNOK**

AREA NO.	SUBJECT	SUBJECT	SUBJECT	SUBJECT	SUBJECT	SUBJECT	SUBJECT	SUBJECT	SUBJECT
4237M	ADD								
5	Z O L N O K	10	T I S E A	15	B A N K	20			
25	C H E M I C A L	30	W O R K S	35	[P A R T	40			
45	I A L V I E W	50			FROM ROUTE				

#410, PROCEEDING TOWARD TOWN.

(15)

25X1A

DATE OF PHOTO	TYPE	QUALITY	CLASS	NO. OF CARDS
21 July 58	4	2	2	1

CLASSIFICATION **SECRET** CAPTIONED BY _____

FORM NO. 174 USE PREVIOUS EDITIONS. Approved For Release 1999/09/20 : CIA-RDP78-05867A000200798035-4/E

PHOTO ANALYSIS REPORT

Approved For Release 1999/09/20 : CIA-RDP78-05867A000200790035-4/E

PHOTO NO. **026480** LOT NO. **39970** MAP REFERENCE **458** LATITUDE **46° 00' N** LONGITUDE **19° 35' E**

COUNTRY **HUNGARY** PROVINCE **SZOLNOK**

AREA NO	SUBJECT	SUBJECT	SUBJECT	SUBJECT	SUBJECT	SUBJECT	SUBJECT	SUBJECT
4237M	ADD							
\$	Z O L N O K		T I	\$	I A	B	A N K	20
C	H E M I C A L		W	O R K	\$	P	A R T	40
I	A L	V I E W				F R O M	R O U T E	

#410, PROCEEDING TOWARD TOWN.

(15)

25X1A

DATE OF PHOTO	TYPE	QUALITY	CLASS	NO. OF CARDS
21 July	5	8	4	1
				2
				1

Approved For Release 1999/09/20 : CIA-RDP78-05867A000200790035-4/E

PHOTO NO. 336481 LOT NO. MAP REFERENCE LATITUDE LONGITUDE
 Approved For Release 1999/09/20 : CIA-RDP78-05867A000200790095-4 11E

COUNTRY HUNGARY PROVINCE SZOLNOK
 AREA NO 4237M ADD SUBJECT SUBJECT SUBJECT SUBJECT SUBJECT SUBJECT SUBJECT SUBJECT
 \$ Z O L N O K T I S Z A B A N K
 C H E M I C A L W O R K S P A R T
 I A L V I E W FROM ROUTE

#410, PROCEEDING TOWARD TOWN.

(15)

25X1A

DATE OF PHOTO	TYPE	QUALITY	CLASS	NO. OF CARDS
21 July 58	4	1	2	1

CLASSIFICATION CAPTIONED BY
 Approved For Release 1999/09/20 : CIA-RDP78

Approved For Release 1999/09/20 : CIA-RDP78-05867A000200790035-4

PHOTO NO. **436/82** LOT NO. **12870** MAP REFERENCE **R** LATITUDE **49 16N** LONGITUDE **20 11E**

COUNTRY **HUNGARY** PROVINCE **SZOLNOK**

AREA NO	SUBJECT	SUBJECT	SUBJECT	SUBJECT	SUBJECT	SUBJECT	SUBJECT	SUBJECT
4237M	ADD	C3A	AKU					
\$	Z	O	L	N	O	K	H	O
T	I	\$	A	B	A	N	C	H
W	O	R	K	\$			C	H
							E	M
							I	C
							N	A
							G	L
							A	T
							25	30
							30	40
							30	40

ON EAST SIDE OF ROUTE #410, OPPOSITE PLANT AREA.

(7, 15, 28)

25X1A

DATE OF PHOTO	TYPE	QUALITY	CLASS	NO. OF CARDS
21 July 58	4	1	2	3



CLASSIFICATION **Secret** CAPTIONED BY **Secret**

Approved For Release 1999/09/20 : CIA-RDP78-05867A000200790035-4

PHOTO NO. **336489** LOT NO. **1999/09/20** MAP REFERENCE **C** LATITUDE **48 10N** LONGITUDE **20 11E**

Approved For Release 1999/09/20 : CIA-RDP78-05867A000200790035-4

COUNTRY **HUNGARY** PROVINCE **SZOLNOK**

AREA NO. **42.37M ADD** SUBJECT

\$ Z O L N O K ¹⁰ **N O R T H E R N** ²⁰ **S E**

C T ²⁵ **O F** **T I S Z A** ³⁰ **B A N K** ³⁵ **C H E** ⁴⁰


M I C A L ⁴⁵ **W O R K** ⁵⁰ **\$** **F R O M** **R O U T E**

410.

(15)

25X1A

DATE OF PHOTO	TYPE	QUALITY	CLASS	NO. OF CARDS
21 July	58	4	2	1



CLASSIFICATION **Approved For Release 1999/09/20 : CIA-RDP78** CAPTIONED BY

PHOTO NO. 336484

LOT NO.

MAP REFERENCE

LATITUDE

LONGITUDE

Approved For Release 1999/09/20 : CIA-RDP78-05867A000200790035-4

COUNTRY

HUNGARY

PROVINCE

SZOLNOK

AREA NO

4237M

SUBJECT

ADD

SUBJECT

SUBJECT

SUBJECT

SUBJECT

SUBJECT

SUBJECT

SUBJECT

\$	Z	O	L	N	O	K	¹⁰ N	O	R	T	H	E	R	N	²⁰ \$	E
C	T	O	F	²⁵ T	I	³⁰ \$	Z	A	³⁵ B	A	N	K	⁴⁰ C	H	E	
M	I	C	A	L	⁴⁵ W	O	R	K	⁵⁰ \$	FROM ROUTE						

#410.

(15)

25X1A

DATE OF PHOTO	TYPE	QUALITY	CLASS	NO. OF CARDS
21 July 58	4	1	2	1

Approved For Release 1999/09/20 : CIA-RDP78-05867A000200790035-4

FORM NO. 174 USE PREVIOUS EDITIONS 1 Jun 58

PHOTO ANALYSIS REPORT

GPO 918791

PHOTO NO. 336485 LOT NO. 3299109/20 : CIA-RDP78-05867A000200790035-4

MAP REFERENCE LATITUDE LONGITUDE

COUNTRY HUNGARY PROVINCE SZOLNOK

AREA NO 4237M D36
SZOLNOK TISZA RIVER
LOOKING FROM BRIDGE

(29)

25X1A

DATE OF PHOTO	TYPE	QUALITY	CLASS	NO. OF CARDS
21 July 58	4	2	2	1

CLASSIFIED BY CAPTIONED BY Approved For Release 1999/09/20 : CIA-RDP78-

Approved For Release 1999/09/20 : CIA-RDP78-05867A000200790035-4

PHOTO NO. 026/86	LOT NO. 8090	MAP REFERENCE C	LATITUDE 47 10N	LONGITUDE 20 11E
COUNTRY HUNGARY	PROVINCE SZOLNOK			
AREA NO. 4237M	SUBJECT D36			
S	Z	O	L	N
O	K	1	S	E
L	O	O	K	I
N	G	F	R	O
O	0	M	B	R
O	0	0	I	D
E				G

(29)

25X1A

DATE OF PHOTO	TYPE	QUALITY	CLASS	NO. OF CARDS
21 July 58	4	2	2	1

Approved For Release 1999/09/20 : CIA-RDP78-05867A000200790035-4

PHOTO NO. **226127** LOT NO. **3999100** MAP REFERENCE **P** LATITUDE **47 30N 19 55E**
 Approved For Release 1999/09/20 : CIA-RDP78-05867A000200790035-4

COUNTRY **HUNGARY** PROVINCE **SZOLNOK**

AREA NO	SUBJECT	SUBJECT	SUBJECT	SUBJECT	SUBJECT	SUBJECT	SUBJECT	SUBJECT
4237M	AE9							
J A S Z	B E R E N Y				C R U S H I N G			
M A C H I N E R Y					P L A N T			P A
R T I A L	V I E W				FROM ACCESS			

ROAD APPROACHING PLANT.
(21)

25X1A

DATE OF PHOTO	TYPE	QUALITY	CLASS	NO. OF CARDS
21 July 58	4	2	2	1

CLASSIFIED BY **[REDACTED]** CAPTIONED BY **[REDACTED]**
 Approved For Release 1999/09/20 : CIA-RDP78-05867A000200790035-4

Approved For Release 1999/09/20 : CIA-RDP78-05867A000200790035-4

PHOTO NO.	LOT NO.	MAP REFERENCE	LATITUDE	LONGITUDE
			47 30N	19 55E
COUNTRY	PROVINCE			
HUNGARY	SZOLNOK			
AREA NO.	SUBJECT	SUBJECT	SUBJECT	SUBJECT
4237M AE9				
J A S Z	B E R E N Y		C R U S H I N G	
M A C H I N E R Y			P L A N T	[P A
R T I A L	V I E W		FROM ACCESS	
ROAD APPROACHING PLANT.				
(21)				

25X1A

DATE OF PHOTO	TYPE	QUALITY	CLASS	NO. OF CARDS
21 July 58	4	1	2	1

Approved For Release 1999/09/20 : CIA-RDP78-05867A000200790035-4

PHOTO ANALYSIS REPORT

Approved For Release 1999/09/20 : CIA-RDP78-05867A000200790035-4

PHOTO NO. LOT NO. MAP REFERENCE LATITUDE LONGITUDE
47 30 N 19 55 E

COUNTRY HUNGARY PROVINCE SZOLNOK

AREA NO	SUBJECT	SUBJECT	SUBJECT	SUBJECT	SUBJECT	SUBJECT	SUBJECT	SUBJECT
4237M	AE9							
J	A	5	Z	10	B	15	E	20
		25		30		35		40
		45		50				

(21)

25X1A

DATE OF PHOTO	TYPE	QUALITY	CLASS	NO. OF CARDS
21 July 58	4	1	2	1

Approved For Release 1999/09/20 : CIA-RDP78-05867A000200790035-4

PHOTO NO. 338770 LOT NO. 25 MAP REFERENCE P LATITUDE 47 30N LONGITUDE 19 55E
 Approved For Release 1999/09/20 : CIA-RDP78-05867A000200790035-4

COUNTRY HUNGARY PROVINCE SZOLNOK

AREA NO	SUBJECT	SUBJECT	SUBJECT	SUBJECT	SUBJECT	SUBJECT	SUBJECT	SUBJECT
<u>4237M</u>	<u>AE9</u>							
<u>J</u>	<u>A</u>	<u>S</u>	<u>Z</u>	<u>B</u>	<u>E</u>	<u>R</u>	<u>E</u>	<u>N</u>
<u>M</u>	<u>A</u>	<u>C</u>	<u>H</u>	<u>I</u>	<u>N</u>	<u>E</u>	<u>R</u>	<u>Y</u>
<u>\$</u>	<u>T</u>	<u>\$</u>	<u>I</u>	<u>D</u>	<u>E</u>			

(21)

DATE OF PHOTO	TYPE	QUALITY	CLASS	NO. OF CARDS
<u>21 July 58</u>	<u>4</u>	<u>1</u>	<u>2</u>	<u>1</u>

CAPTIONED BY RSE

Approved For Release 1999/09/20 : CIA-RDP78-05867A000200790035-4

PHOTO NO. 808499 LOT NO. MAP REFERENCE LATTITUDE 47 30N LONGITUDE 19 55E

COUNTRY HUNGARY PROVINCE SZOLNOK

AREA NO 4237M SUBJECT AE9

J	A	5	Z	B	E	R	E	N	10	Y	P	R	15	B	A	D	20	M	
I	N	25	B	L	D	G	A	T	30	C	R	35	U	S	H	I	40	N	G
M	A	45	C	H	I	N	E	R	50	Y	P	L	A	N	T				

(21)

25X1A

DATE OF PHOTO	TYPE	QUALITY	CLASS	NO. OF CARDS
21 July 58	4	1	2	1

Approved For Release 1999/09/20 : CIA-RDP78-0

FORM NO. 174 USE PREVIOUS EDITIONS 1 Jun 58

PHOTO ANALYSIS REPORT

Approved For Release 1999/09/20 : CIA-RDP78-05867A000200790035-4

Next 1 Page(s) In Document Exempt

25X6

Approved For Release 1999/09/20 : CIA-RDP78-05867A000200790035-4

Approved For Release 1999/09/20 : CIA-RDP78-05867A000200790035-4

PHOTO NO.	LOT NO.	MAP REFERENCE	LATITUDE	LONGITUDE
12361	200	C	44 03 N 04 42 E	
COUNTRY	FRANCE			
AREA NO.	SUBJECT	SUBJECT	SUBJECT	SUBJECT
12361	BOC	ALL		
	5	10	15	20
	25	30	35	40
	45	50		
<p>BARCOULE ATOMIS PLOWE</p> <p>WATTION TUD RHdg</p> <p>WATTION</p>				

[A-11]

DATE OF PHOTO	TYPE	QUALITY	CLASS	NO. OF CARDS	SOURCE OF PHOTOGRAPH
	4	1	4	2	25X1A
CAPTIONED BY					

Approved For Release 1999/09/20 : CIA-RDP78-05867A000200790035-4

Approved For Release 1999/09/20 : CIA-RDP78-05867A000200790035-4

PHOTO NO.	LOT NO.	MAP REFERENCE	LATITUDE	LONGITUDE
Approved For Release 1999/09/20 : CIA-RDP78-05867A000200790035-4				
COUNTRY	PROVINCE			
CHINA	YUNNAN			
AREA NO.	SUBJECT	SUBJECT	SUBJECT	SUBJECT
ASLL	AKG			
BRIDGE	ON	CHINA	VIENTIANE	
NAM	REOPENED	100	KM	
RAILROAD				

(27)

25X1A

DATE OF PHOTO	TYPE	QUALITY	CLASS	NO. OF CARDS	SOURCE
	4	2	2	1	

Approved For Release 1999/09/20 : CIA-RDP78-05867A000200790035-4

Approved For Release 1999/09/20 : CIA-RDP78-05867A000200790035-4

PHOTO NO.	LOT NO.	MAP REFERENCE	LATITUDE	LONGITUDE
006486	3030			
COUNTRY	PROVINCE			
CHINA	YUNNAN			
AREA NO.	SUBJECT	SUBJECT	SUBJECT	SUBJECT
ASIL	AKG			
RAILROAD	BRIDGE	ON		
HINA	VIENTIANE	RAILWAY		

reopened 100KM

(27)

25X1A

DATE OF PHOTO	TYPE	QUALITY	CLASS	NO. OF CARDS	SO
	4	2	2	1	



Approved For Release 1999/09/20 : CIA-RDP78-05867A000200790035-4

PHOTO ANALYSIS REPORT

Approved For Release 1999/09/20 : CIA-RDP78-05867A000200790035-4

PHOTO NO. 336497 LOT NO. 43036 MAP REFERENCE LATITUDE LONGITUDE

COUNTRY USSR

AREA NO	SUBJECT	SUBJECT	SUBJECT	SUBJECT	SUBJECT	SUBJECT	SUBJECT	SUBJECT
N	BH2							
M	E	5	R	10	L	15	O	20
N	25	E	30	35	S	40	I	45
N	45	T	50					

(4)

25X1A

DATE OF PHOTO	TYPE	QUALITY	CLASS	NO. OF CARDS	SOURCE
	4	2	2	1	

Approved For Release 1999/09/20 : CIA-RDP78-05867A000200790035-4

PHOTO NO. **22668** LOT NO. **3978** MAP REFERENCE **C** LATITUDE **50 05 N** LONGITUDE **14 28 E**
 Approved For Release 1999/09/20 : CIA-RDP78-05867A000200790035-4

COUNTRY **Czechoslovakia** PROVINCE **Bohemia**
 AREA NO **127 M** SUBJECT **A8L**
 P R A G U E D I S P L A Y O F M
 O T I O N P I C T U R E A P P A R A
 T U B ³ ¹⁰ ³⁰ ⁴⁰
²⁵ ³⁵ ⁴⁵ ⁵⁰

(23)

25X1A

DATE OF PHOTO	TYPE	QUALITY	CLASS	NO. OF CARDS	SOURCE
	4	2	2	1	



Approved For Release 1999/09/20 : CIA-RDP78-05867A000200790035-4
 CAPTIONED BY **(Waw)**

PHOTO NO. 336499 LOT NO. 657339 MAP REFERENCE CIA RDP78-05867A000200790035-4 LATITUDE LONGITUDE

COUNTRY Approved For Release 1999/09/20 : CIA RDP78-05867A000200790035-4
Czechoslovakia BOHEMIA

AREA NO	SUBJECT	SUBJECT	SUBJECT	SUBJECT	SUBJECT	SUBJECT	SUBJECT	SUBJECT	SUBJECT								
127M	A8L																
P	R	A	G	U	E	D	I	S	P	L	A	Y	O	F	M		
O	T	I	O	N	P	I	C	T	U	R	E	A	P	P	A	R	A
T	U	B															

(23)

25X1A

DATE OF PHOTO	TYPE	QUALITY	CLASS	NO. OF CARDS	SOURCE
	4	2	2	1	

CLASSIFICATION S CAPTIONED BY (W) Approved For Release 1999/09/20 : CIA RDP78-05867A000200790035-4

PHOTO ANALYSIS REPORT

PHOTO NO. 326500 LOT NO. 1-3030 MAP REFERENCE C LATITUDE 50 05N LONGITUDE 17 28E

Approved For Release 1999/09/20 : CIA-RDP78-05867A000200790035-4
 COUNTRY Czechoslovakia Bohemia

AREA NO	SUBJECT	SUBJECT	SUBJECT	SUBJECT	SUBJECT	SUBJECT	SUBJECT	SUBJECT
127M	B31	B31						
P R A G U E			P L E T H Y	Z M O G R A				
P H								

Registers changes
 IN HUMAN ORGANISMS by oscillograph.

(4)

25X1A

DATE OF PHOTO	TYPE	QUANTITY	CLASS	NO. OF CARDS	SC
	4	2	2	2	

CLASSIFICATION S CAPTIONED BY W (U)
 Approved For Release 1999/09/20 : CIA-RDP78-05867A000200790035-4
 FORM NO. 174 USE PREVIOUS EDITIONS PHOTO ANALYSIS REPORT

PHOTO NO. 336502 LOT NO. L-3039 MAP REFERENCE C LATITUDE 50 05N LONGITUDE 14 28E

COUNTRY CZECHOSLOVAKIA BOHEMIA Approved For Release 1999/09/20 : CIA-RDP78-05867A000200790035-4

AREA NO	SUBJECT	SUBJECT	SUBJECT	SUBJECT	SUBJECT	SUBJECT	SUBJECT	SUBJECT
127M	B81	B31						
P R A G U E			P L E T H Y			Z M O G R A		
P H	25		30			35		40
	45		50					

Registers changes in human organisms by oscillograph.
(4)

DATE OF PHOTO	TYPE	QUALITY	CLASS	NO. OF CARDS	SC
	4	2	2	2	

CLASSIFICATION S CAPTIONED BY W (M)

PHOTO NO. 336504 LOT NO. L-3039 MAP REFERENCE C LATITUDE 50 05N LONGITUDE 14 28E

Approved For Release 1999/09/20 : CIA-RDP78-05867A000200790035-4


COUNTRY Czechoslovakia BOHEMIA

AREA NO	SUBJECT	SUBJECT	SUBJECT	SUBJECT	SUBJECT	SUBJECT	SUBJECT	SUBJECT
127M	A8L							
PRAGUE								
OPTION								
TUB								

DISPLAY OF MOTION PICTURE APPARATUS

(23)

25X1A



DATE OF PHOTO	TYPE	QUALITY	CLASS	NO. OF CARDS	SOURCE
	4	2	2	1	

CAPTURED BY WAW

Approved For Release 1999/09/20 : CIA-RDP78-05867A000200790035-4

PHOTO NO. **826506** LOT NO. **K-3675** MAP REFERENCE **C** LATITUDE **45 08N** LONGITUDE **14 48E**
 Approved For Release 1999/09/20 : CIA-RDP78-05867A000200790035-4
 COUNTRY **YUGOSLAVIA**
 AREA NO **280M** SUBJECT **AKW**
 SUBJECT SUBJECT SUBJECT SUBJECT SUBJECT SUBJECT SUBJECT
 N O V I ⁵ B R I D G E ¹⁰ O N ¹⁵ C O A S ²⁰
 T A L ²⁵ R O A D ³⁰ L E A D I N G ³⁵ S O U ⁴⁰
 T H ⁴⁵
 (28)

25X1C

DATE OF PHOTO	TYPE	QUALITY	CLASS	NO. OF CARDS	SOUR
June 55	4	2	3	1	[REDACTED]

PHOTO NO. 33650B LOT NO. K-3675 MAP REFERENCE C LATITUDE 45 21N LONGITUDE 14 24E

COUNTRY YUGOSLAVIA HRVATSKA

AREA NO	SUBJECT	SUBJECT	SUBJECT	SUBJECT	SUBJECT	SUBJECT	SUBJECT	SUBJECT										
280M	ALA																	
R	I	J	E	K	A	=	P	O	R	T	A	R	E	A	+			
F	L	O	A	T	I	N	G		J	O	C	K		P	A	R	T	I
A	L	V	I	E	W													

(30)

25X1C

DATE OF PHOTO	TYPE	QUALITY	CLASS	NO. OF CARDS	SOL
June 55	4	2	3	1	

CLASSIFICATION *Conf* CAPTIONED BY *pac*
 Approved For Release 1999/09/20 : CIA-RDP78-05867A000200790035-4
 PHOTO ANALYSIS REPORT

PHOTO NO. **336510** LOT NO. **K-3675** MAP REFERENCE **NIS** LATITUDE **45 09N** LONGITUDE **14 43E**

COUNTRY **YUGOSLAVIA** Approved For Release 1999/09/20 : CIA-RDP78-05867A000200790035-4

AREA NO	SUBJECT	SUBJECT	SUBJECT	SUBJECT	SUBJECT	SUBJECT	SUBJECT	SUBJECT
280M	ALP							
\$ E L C E		\$ T E	A M E R		J E T T Y			
O P P O	\$ I T E		K R K		I S L A N D			

(30)

25X1C

DATE OF PHOTO	TYPE	QUALITY	CLASS	NO. OF CARDS	SO
June 55	4	2	3	1	

CLASSIFICATION **Conf.** CAPTIONED BY **AK**

PHOTO NO. **336512** LOT NO. **K-3675** MAP REFERENCE **C** LATITUDE **44 59N** LONGITUDE **14 54E**

COUNTRY **YUGOSLAVIA** **HRVATSKA** Approved For Release 1999/09/20 : CIA-RDP78-05867A000200790035-4

AREA NO	SUBJECT	SUBJECT	SUBJECT	SUBJECT	SUBJECT	SUBJECT	SUBJECT	SUBJECT
280M	ALA							
\$	E N J ⁵	J E T T Y ¹⁰	I N ¹⁵	P O R T ²⁰				
A R E A ²⁵		\$	A I L I N G ³⁰	V E S S E L ⁴⁰				
A T ⁴⁵	R I G H T ⁵⁰							

(30)

25X1C

DATE OF PHOTO	TYPE	QUALITY	CLASS	NO. OF CARDS	SOURCE
June 5 5	4	1	3	1	[REDACTED]

CLASSIFICATION **Conf** CAPTIONED BY **AK**

PHOTO NO. 336514 LOT NO. K-3675 MAP REFERENCE _____ LATITUDE _____ LONGITUDE _____

COUNTRY GREECE *LARISA* Approved For Release 1999/09/20 : CIA-RDP78-05867A000200790035-4

AREA NO. 0250 M AKW D36
 ROAD BRIDGE OVER PEN
 EIOS RIVER ON LARISA
 - KOZANI ROAD AT 39 39N;
 22 25 E.

(28, 29) 6/12

25X1C

DATE OF PHOTO	TYPE	QUALITY	CLASS	NO. OF CARDS	SOURCE
Nov 56	4	1	2	2	[REDACTED]
CLASSIFICATION <u>Secret</u>					CAPTIONED BY <u>AKI</u>

PHOTO NO. 336516 LOT NO. K-3675 MAP REFERENCE LATTITUDE LONGITUDE

COUNTRY GREECE Approved For Release 1999/09/20 : CIA-RDP78-05867A000200790035-4

AREA NO. 0250M SUBJECT AKW D36 SUBJECT LARISA

R	O	A	D	B	R	I	D	G	E	O	V	E	R	P	E	N
E	I	O	§	R	I	V	E	R	§	I	D	E	V	I	E	
W																

AT 39 39N;
22 25E, ON LARISA-KOZANI ROAD.
(28,29)

25X1C

DATE OF PHOTO	TYPE	QUALITY	CLASS	NO. OF CARDS	SOU
Nov 56	4	1	2	2	[REDACTED]

CLASSIFICATION *Secret* CAPTIONED BY *pac*
Approved For Release 1999/09/20 : CIA-RDP78-05867A000200790035-4
FORM NO. 174 USE PREVIOUS EDITIONS PHOTO ANALYSIS REPORT

PHOTO NO. 336518 LOT NO. K-3675 MAP REFERENCE _____ LATITUDE _____ LONGITUDE _____

COUNTRY GREECE Approved For Release 1999/09/20 : CIA-RDP78-05867A000200790035-4

AREA NO	SUBJECT	SUBJECT	SUBJECT	SUBJECT	SUBJECT	SUBJECT	SUBJECT	SUBJECT
<u>0250M</u>	<u>AKY</u>	<u>AKU</u>						
<u>R O A D</u>	<u>5</u>	<u>R E T A</u>	<u>10</u>	<u>R \$</u>	<u>15</u>	<u>O N</u>	<u>L A R</u>	<u>20</u>
<u>\$ A - K</u>	<u>25</u>	<u>O Z A N I</u>	<u>30</u>	<u>R O A D</u>	<u>35</u>			<u>40</u>
	<u>45</u>		<u>50</u>					

AT 39 47N;

33 00E.

(28)

25X1C

DATE OF PHOTO	TYPE	QUALITY	CLASS	NO. OF CARDS	SOURCE
<u>Nov</u>	<u>564</u>	<u>1</u>	<u>2</u>	<u>2</u>	

CLASSIFICATION Secret CAPTIONED BY PA

PHOTO NO. **338520** LOT NO. **K-3675** MAP REFERENCE _____ LATITUDE _____ LONGITUDE _____

COUNTRY **GREECE** *Approved For Release 1999/09/20 : CIA-RDP78-05867A000200790035-4* **LARISA**

AREA NO	SUBJECT	SUBJECT	SUBJECT	SUBJECT	SUBJECT	SUBJECT	SUBJECT	SUBJECT
0250M	AKW	AKU						
R O A D	B R I D G E	O V E R	M A	V				
R O	R I V E R	O N	L A R I S A	-	K			
O E A N I	R O A D		AT	39 54N				
22	10E							

(28)

25X10

DATE OF PHOTO	TYPE	QUALITY	CLASS	NO. OF CARDS	SOFT
Nov	56	4	1	2	2
CLASSIFICATION Secret				CAPTIONED BY PAC	

PHOTO NO.	LOT NO.	MAP REFERENCE	LATITUDE	LONGITUDE	
336522	K-3675				
Approved For Release 1999/09/20 : CIA-RDP78-05867A000200790035-4					
COUNTRY	GREECE				
AREA NO.	0250M AKW AKU				
SUBJECT	SUBJECT	SUBJECT	SUBJECT	SUBJECT	
CONCRETE	ROAD	BRIDGE			
ON	LARI SA	KOZANI	ROAD		
AD			AT 39 58N;		
			22 07E.		
			(28)		
			25X1C		
DATE OF PHOTO	TYPE	QUALITY	CLASS	NO. OF CARDS	SOURCE
Nov 56	4	1	2	2	
CLASSIFICATION			CAPTIONED BY		
<i>Secret</i>			<i>JAC</i>		
Approved For Release 1999/09/20 : CIA-RDP78-05867A000200790035-4					918791
FORM NO. 1 Jan 56					PHOTO ANALYSIS REPORT

PHOTO NO. 336524 LOT NO. K-3675 MAP REFERENCE LATITUDE LONGITUDE

Approved For Release 1999/09/20 : CIA-RDP78-05867A000200790035-4

COUNTRY GREECE SUBJECT KOZANI

AREA NO	SUBJECT	SUBJECT	SUBJECT	SUBJECT	SUBJECT	SUBJECT	SUBJECT	SUBJECT	SUBJECT
04050	MAKUL	AKW							
R	O	A	D	B	R	I	D	G	E
A	K	M	O	N	R	I	V	E	R
A	-	K	O	Z	A	N	I	R	D
AT 40 13N; 21 59E.									

(28) 4/12

25X1C

DATE OF PHOTO	TYPE	QUALITY	CLASS	NO. OF CARDS	SOURCE
Nov 56	4	1	2	2	[REDACTED]

CLASSIFICATION *Secret* CAPTIONED BY *AC*

PHOTO NO. 336526 LOT NO. K-3675 MAP REFERENCE C LATITUDE 38 54N LONGITUDE 22 26E

COUNTRY GREECE Approved For Release 1999/09/20 : CIA-RDP78-05867A000200790035-4

AREA NO 3350M SUBJECT AKU A409G7

L A M I A (NR) L A M I A - L A R I

ROAD POWER LINE

BARRACKS DISUSED

TURKISH BARRACKS ON HILL IN BACKGROUND;
GULF OF LAMIA IN FAR DISTANCE.

(28, 17, 1) 4 1/2

25X1C

DATE OF PHOTO	TYPE	QUALITY	CLASS	NO. OF CARDS	SC
Nov 56	4	1	2	3	

CLASSIFICATION *Secret* CAPTIONED BY *PAK*

Approved For Release 1999/09/20 : CIA-RDP78-05867A000200790035-4 PHOTO ANALYSIS REPORT 916791

PHOTO NO. **336528** LOT NO. **K-3675** MAP REFERENCE LATTITUDE LONGITUDE

COUNTRY **GREECE** **KOZANI** Approved For Release 1999/09/20 : CIA-RDP78-05867A000200790035-4

AREA NO	SUBJECT	SUBJECT	SUBJECT	SUBJECT	SUBJECT	SUBJECT	SUBJECT	SUBJECT
04050M	AKU	AKU						
R O A D	⁵	B R I D G E	¹⁰	O V E R	¹⁵	A L I	²⁰	
A K M O N	²⁵	R I V E R	³⁰	O N	³⁵	L A R I	⁴⁰	S
A - K O Z A N I	⁴⁵	R D	⁵⁰	AT 40 13N; 21 59 E.				

(28)

25X1C

DATE OF PHOTO	TYPE	QUALITY	CLASS	NO. OF CARDS	SOURCE
Nov	56	4	1	2	2

CLASSIFICATION **Secret** CAPTIONED BY **PAC**

PHOTO NO. 336530 LOT NO. K-3675 MAP REFERENCE C LATITUDE 45° 17' N LONGITUDE 14° 18' E

COUNTRY YUGOSLAVIA HRVATSKA Approved For Release 1999/09/20 : CIA-RDP78-05867A000200790035-4

AREA NO	SUBJECT	SUBJECT	SUBJECT	SUBJECT	SUBJECT	SUBJECT	SUBJECT	SUBJECT
280M	ALA							
L O V R A N A			10 B O A T		15 B A S I N		20	
	25 P A R T I A L		30 V I E W		35		40	
	45		30					

FROM SOUTH SIDE OF BASIN, LOOKING NORTH.

(30) 5 1/2

25X1C

DATE OF PHOTO	TYPE	QUALITY	CLASS	NO. OF CARDS	SOURCE
Aug 5 5	4	1	3	1	

CLASSIFICATION Conf. CAPTIONED BY ABC Approved For Release 1999/09/20 : CIA-RDP78-05867A000200790035-4 PHOTO ANALYSIS REPORT

PHOTO NO. 336532 LOT NO. K-3625 MAP REFERENCE C LATITUDE 45 13N LONGITUDE 14 17E

COUNTRY YUGOSLAVIA HRVATSKA Approved For Release 1999/09/20 : CIA-RDP78-05867A000200790035-4

AREA NO	SUBJECT	SUBJECT	SUBJECT	SUBJECT	SUBJECT	SUBJECT	SUBJECT	SUBJECT
280M	AKU							
M	O	S	C	E	N	I	C	E
A	-	M	O	S	C	E	N	I
R	O	A	D					

(28)

25X1C

DATE OF PHOTO	TYPE	QUALITY	CLASS	NO. OF CARDS	SOURCE
Aug 5 5	4	2	3	1	[REDACTED]

CLASSIFICATION CAPTIONED BY [Signature]

FORM NO. 174 USE PREVIOUS EDITIONS Approved For Release 1999/09/20 : CIA-RDP78-05867A000200790035-4

PHOTO ANALYSIS REPORT

PHOTO NO. 336534 LOT NO. K-3675 MAP REFERENCE C LATITUDE 45 LONGITUDE 04N 13 39E

COUNTRY YUGOSLAVIA HRVATSKA Approved For Release 1999/09/20 : CIA-RDP78-05867A000200790035-4

AREA NO	SUBJECT	SUBJECT	SUBJECT	SUBJECT	SUBJECT	SUBJECT	SUBJECT	SUBJECT	SUBJECT
280M	ALA								
	ROVINJ			EAST		END		OF	
	IBOLOTTO			SANTA		CATINE			
	RINA								

(30)

25X1C

DATE OF PHOTO	TYPE	QUALITY	CLASS	NO. OF CARDS	SOURCE OF
Aug 55	4	2	3	1	[REDACTED]

CLASSIFICATION CAPTIONED BY PAC Approved For Release 1999/09/20 : CIA-RDP78-05867A000200790035-4

PHOTO NO. 326536 LOT NO. K-3625 MAP REFERENCE C LATITUDE 45 20N LONGITUDE 16 55E

COUNTRY YUGOSLAVIA HRVATSKA Approved For Release 1999/09/20 : CIA-RDP78-05867A000200790035-4

AREA NO	SUBJECT	SUBJECT	SUBJECT	SUBJECT	SUBJECT	SUBJECT	SUBJECT	SUBJECT
280M	ALB							
J	A	S	E	N	O	V	A	C
R	Y							

(28, 29)

25X1C



DATE OF PHOTO	TYPE	QUALITY	CLASS	NO. OF CARDS	SOURCE
July 5 5	4	2	3	1	

CLASSIFICATION CAPTIONED BY

PHOTO NO. 336530 LOT NO. K-3675 MAP REFERENCE C LATITUDE 45 20N LONGITUDE 16 35E

COUNTRY YUGOSLAVIA HRVATSKA Approved For Release 1999/09/20 : CIA-RDP78-05867A000200790035-4

AREA NO	SUBJECT	SUBJECT	SUBJECT	SUBJECT	SUBJECT	SUBJECT	SUBJECT	SUBJECT
280M	AKT							
J A	S E	N O	V A	C	(NR)		B R	I D G E
	O V E R	S A	V A	R I	V E R	I N		
B G								

(27, 28)

25X1C

DATE OF PHOTO	TYPE	QUALITY	CLASS	NO. OF CARDS	SOURCE
	4	2	3	1	[REDACTED]

PHOTO NO. 336540 LOT NO. K-3675 MAP REFERENCE NIS LATITUDE 44 58N LONGITUDE 14 45E
 Approved For Release 1999/09/20 : CIA-RDP78-05867A000200790035-4
 COUNTRY YUGOSLAVIA HRVATSKA

AREA NO	SUBJECT	SUBJECT	SUBJECT	SUBJECT	SUBJECT	SUBJECT	SUBJECT	SUBJECT
<u>280M</u>	<u>ALA</u>							
<u>BASKANOVA</u>				<u>10</u>	<u>\$</u>	<u>T</u>	<u>E</u>	<u>A</u>
<u>ETTY</u>				<u>30</u>	<u>G</u>	<u>E</u>	<u>N</u>	<u>E</u>
				<u>45</u>	<u>R</u>	<u>A</u>	<u>L</u>	<u>V</u>
				<u>50</u>				<u>I</u>
								<u>E</u>
								<u>R</u>
								<u>W</u>
								<u>J</u>
								<u>40</u>

(30)

25X1C

DATE OF PHOTO	TYPE	QUALITY	CLASS	NO. OF CARDS	SOL
<u>June 5 5</u>	<u>4</u>	<u>2</u>	<u>3</u>	<u>1</u>	

PHOTO NO. 928542 LOT NO. L-964 MAP REFERENCE LATITUDE LONGITUDE 512

COUNTRY Egypt SUEZ GOVERNORATE Approved For Release 1999/09/20 : CIA-RDP78-05867A000200790035-4

AREA NO	SUBJECT	SUBJECT	SUBJECT	SUBJECT	SUBJECT	SUBJECT	SUBJECT	SUBJECT	SUBJECT
237P	AO6	AOA	AOK						
SUEZ	3	OIL	10	INST	12	AL	20	AT	40
ONS	25		30		35				40
	45		50						

i- ANGLLO-EGYPTIAN OILFIELDS
 REFINERY (SHELL) ii- EGYPTIAN GOVERNMENT REFINERY. iii - SHELL DEPOT
 iv - SEP/CALTEX DEPOT. v - MOBIL DEPOT vi - SUEZ BOOSTER STATION (WHITE OILS
 PIPELINE). vii - SUEZ PUMPING STATION (BLACK OILS PIPELINE)

(16) 25X1A

DATE OF PHOTO	TYPE	QUALITY	CLASS	NO. OF CARDS
	8	✓	2	3

CLASSIFICATION SECRET CAPTIONED BY [Signature]

PHOTO NO. **336544** LOT NO. **L-964** MAP REFERENCE **C** LATITUDE **3017 N** LONGITUDE **3221 E**

COUNTRY **Egypt** Approved For Release 1999/09/20 : CIA-RDP78-05867A000200790035-4 **5314**

AREA NO	SUBJECT	SUBJECT	SUBJECT	SUBJECT	SUBJECT	SUBJECT	SUBJECT	SUBJECT	SUBJECT
137P	ADN	ADK	AOA						
FAN A	RA	(W C)			O I L		S T O R E		A
GE	F A C I L I T I E S								

DATE OF PHOTO	TYPE	QUALITY	CLASS	NO. OF CARDS
8	2	2	3	

CLASSIFICATION **SECRET** CAPTIONED BY **DL**

Approved For Release 1999/09/20 : CIA-RDP78-05867A000200790035-4

PHOTO NO.	236545	LOT NO.	1-914	MAP REFERENCE		LATITUDE	30 34 N	LONGITUDE	32 14 E
COUNTRY	EGYPT		SHARQIYA						
AREA NO.	817 P	SUBJECT	AOA	SUBJECT	AOP	SUBJECT	AKS		
	N	F	S	H	A	(W)	O	I	L
	A	L	A	T	I	O	N	S.	R
	Y	A	R	D	S.	LEFT - FORMER W.D. DEPOT.			
CENTER. - EGYPTIAN STATE RAILWAYS FUEL OIL DEPOT MARSHALLING MARSHALLING									
						(16, 27) 25X1A			
DATE OF PHOTO		TYPE	8	QUALITY	2	CLASS	2	NO. OF CARDS	3

Approved For Release 1999/09/20 : CIA-RDP78-05867A000200790035-4

PHOTO NO. **330540** LOT NO. **9/99/09/20** MAP REFERENCE **33644** LATITUDE **305867** LONGITUDE **300354**
 Approved For Release 1999/09/20 : CIA-RDP78-05867A000200790035-4

COUNTRY **EGYPT** PROVINCE **SUEZ CANAL GOVERNORATE**
 AREA NO **137P** SUBJECT **ALA** SUBJECT **ADD** SUBJECT **ADP** SUBJECT **AL7**
P O R T ⁵ **S A I D** ¹⁰ **O I L** ¹³ **F A C I L** ²⁰
²⁵ **I T I E S** ³⁰ **H U S S E I N** ³⁵ **B A S** ⁴⁰
⁴⁵ **I N** ⁵⁰ **C A N A L** **SHELL (EASTERN) DEPOT**

25X6 **SUEZ** **25X6**
2- ESSO DEPOT 3-MOBIL DEPOT **S-SHELL (WESTERN) DEPOT**
6- **SHELL 1E, 2E, 3E,**

4E TANKER BERTHS. FOR RELATED PICTURES, SEE CIA 33644 THROUGH 33649.
(16, 29, 30) 25X1A [8 PICS]

DATE OF PHOTO	TYPE	QUALITY	CLASS	NO. OF CARDS
		2	2	4

CLASSIFICATION **SECRET** CAPTIONED BY **[Redacted]**
 Approved For Release 1999/09/20 : CIA-RDP78-

PHOTO NO. **236547** LOT NO. **1999/09/20** MAP REFERENCE **CIA-RDP78-05867A000200790035-4** LATITUDE **30°E** LONGITUDE **35°E**

COUNTRY **EGYPT** PROVINCE **SUEZ CANAL GOVERNORATE**

AREA NO	SUBJECT	SUBJECT	SUBJECT	SUBJECT	SUBJECT	SUBJECT	SUBJECT	SUBJECT
137P	ALA	AOD	AOA	AL7				
P O R T	S A I	D	O I L	F A C	I L			
I T I E S	O N	H U S S E I N	B A S					
I N O F	C A N A L	3-MOBIL	DEPOT 4-BRITISH					

SUEZ **25X6**

PETROLEUM Co DEPOT 5-SHELL (WESTERN) DEPOT 6-

Co DEPOT 7- **FOR RELATED PICTURES**

SEE CIA 25X6 THROUGH

(16/30) 25X1A [PICTURES]

DATE OF PHOTO	TYPE	QUALITY	CLASS	NO. OF CARDS
	P	✓	✓	4

CLASSIFICATION **Approved For Release 1999/09/20 : CIA-RDP78-0** CAPTIONED BY

Approved For Release 1999/09/20 : CIA-RDP78-05867A000200790035-4

PHOTO NO. 33653A	LOT NO. L-964	MAP REFERENCE C	LATITUDE 31° 11' N	LONGITUDE 31° 19' E
COUNTRY EGYPT	SUBJECT SUEZ CANAL GOVERNORATE.			64
AREA NO. 137P	SUBJECT ACA	SUBJECT AOD	SUBJECT AOA	SUBJECT AL7
P O R T	S	A	I	D
I T I E S	O	N	H	U
I N	O	F	C	A
				N A L
				1-SHELL (EASTERN) DEPOT.
Q. SUEZ		25X6		
2-ESSO DEPOT		3-MOBIL DEPOT		4- [REDACTED] DEPOT
5-SHELL (WESTERN) DEPOT		6- [REDACTED]		
FOR RELATED PICTURES, SEE CIA [REDACTED] THROUGH [REDACTED] 25X6				
(16-30) (16-30) 25X1A (16-30)				
DATE OF PHOTO	TYPE	QUALITY	CLASS	NO. OF CARDS
	4	~	2	4

Approved For Release 1999/09/20 : CIA-RDP78

Approved For Release 1999/09/20 : CIA-RDP78-05867A000200790035-4

PHOTO NO.	LOT NO.	MAP REFERENCE	LATITUDE	LONGITUDE
22651A	1-964	C	31 16 N	32 19 E
COUNTRY	SUBJECT			
EGYPT	SUZ CANAL GOVERNORATE			
AREA NO	SUBJECT	SUBJECT	SUBJECT	SUBJECT
137P	ALA	AOD	AOA	AL?
P D	R T	S	A I	D
1 T	1 E	S	H U	S S E
1 N	0 F	C A N A L	1-SHELL (EASTERN)	DEPOT 25X6
SUEZ 2-ESSO DEPOT 3-MOBIL DEPOT 4-DEPOT				
DEPOT 5-SHELL (WESTERN) DEPOT 6-				
DEPOT. DE, 2E, 3E, 4E - TANKER BERTHS. 25X6 FOR RELATED PICTURES				
SEE CIA THROUGH [4 PAGES] (16, 29, 30) 25X1A				
DATE OF PHOTO	TYPE	QUALITY	CLASS	NO. OF CARDS
	4	2	2	4
CLASSIFICATION	CAPTIONED BY			
SECRET				

Approved For Release 1999/09/20 : CIA-RDP78-05867A000200790035-4

PHOTO NO. 338551 LOT NO. L-964 MAP REFERENCE M/G LATITUDE 30° 05' N LONGITUDE 31° 17' E

COUNTRY EGYPT CAIRO GOVERNORATE

AREA NO	SUBJECT	SUBJECT	SUBJECT	SUBJECT	SUBJECT	SUBJECT	SUBJECT	SUBJECT	SUBJECT
127P	AOA	AHL	AOS						
MUSTURUD			(NR)			OIL		DEP	
OT	8	MILES				N		OF	TOWN
		FIELD							TERMINAL

OILS PIPELINE

(16, 24) 25X1A

DATE OF PHOTO	TYPE	QUALITY	CLASS	NO. OF CARDS
	8	✓	2	3

CLASSIFICATION ~~SECRET~~ CAPTIONED BY [Signature]

PHOTO NO. **336553** LOT NO. **L-964** MAP REFERENCE **C** LATITUDE **31 10 N** LONGITUDE **29 53 E**

COUNTRY **EGYPT** **ALEXANDRIA GOVERNORATE** **32/2**

AREA NO	SUBJECT	SUBJECT	SUBJECT	SUBJECT	SUBJECT	SUBJECT	SUBJECT	SUBJECT
117P	AOA	AOD	AO6					
ALEXANDRIA	5	10	15	20	25	30	35	40
T S I N	25	30	35	40	45	50	55	60
								S OF NEW PETROLEUM BASIN

6500 FEET SW OF OLD DEPOTS 14 - SHELL (SABEK) DEPOT.
15 - EIOC DEPOT. 16 - SOCIETE COOPERATIVE DES PETROLES DEPOT.
NEW REFINERY UL AT LEFT BY S.E.P.
EIOC - EGYPTIAN INDEPENDENT OIL Co.

DATE OF PHOTO	TYPE	QUALITY	CLASS	NO. OF CARDS
(16, 30)	8	2	2	3

CLASSIFICATION **SECRET** CAPTIONED BY **DM**

-964

MAP REFERENCE: C

PROVINCE: ALEXANDRIA GOVERNORATE

LATITUDE: 31 10 N

LONGITUDE: 29 53 E

SUBJECT: 70A

R	10	A					
A	50	B	0	1	L		
S	50	R	5		35	4	

DEPT 20

MAF 40

- 4 - SHELL DEPOT (WARDIAN)
- 5 - SHELL OPERATED MOBIL DEPOT
- 6 - SHELL DEPOT (MAIN INSTALLATION)
- 8 - S.E.P. DEPOT
- 9 - EASTERN PETROLEUM (POULAKIS) DEPOT
- 11 - CREDIT
- 12 - BERTH 70
- B - BERTH

(16,30)

CLASS	NO. OF CARDS
2	2

25X1A

CAPTIONED BY: Du

ANALYSIS REPORT

PHOTO NO.	336554	LOT NO.	L-964	MAP REFERENCE	C	LATITUDE	31 10 N	LONGITUDE	28 53 E
COUNTRY	Approved For Release 1999/09/20 : CIA-RDP78-05867A000200790035-4								6
AREA NO.	117P	SUBJECT	AO D	SUBJECT	AOA	SUBJECT		SUBJECT	
	ALEXANDRIA								
	T S I N								
	OUZA								
3-SHELL DEPOT (BEI PETROLE) 4-SHELL DEPOT (WARDIAN) 5-SHELL DEPOT (MAKROUZA) LIQUID FUEL) 6-ESSO DEPOT 7-SHELL DEPOT (MAIN INSTALLATION) 8-S.E.P. DEPOT 9-NAT'L PETROLEUM CO DEPOT 10-EASTERN PETROLEUM (POULAKIS) DEPOT 11-CREDIT ALEXANDRIA DEPOT 12-MARGOLIS DEPOT A-BERTH 70 B-BERTH 69 (16,30) 25X1A									
DATE OF PHOTO		TYPE	7	QUALITY	2	CLASS	2	NO. OF CARDS	2
CLASSIFICATION	SECRET			CAPTIONED BY		du			

PHOTO NO. **026555** LOT NO. **1751** MAP REFERENCE **Map 17** LATITUDE **30° 4' N** LONGITUDE **32° 3' E**
 Approved For Release 1999/09/20 : CIA-RDP78-05867A000200790035-4
 COUNTRY **EGYPT** PROVINCE **RED SEA**
 AREA NO. **247P** SUBJECT **AOP** SUBJECT **AOK** SUBJECT **AOA** SUBJECT SUBJECT SUBJECT SUBJECT
 EL A⁵ G R U D F O R T 15 O I L P 20
 U M P I N G S T A T I O N 25 35 40
 R A G E A R E A 45 50 ON CAIRO-SUEZ WHITE OIL PIPELINE

(16) 25X1A

DATE OF PHOTO	TYPE	QUALITY	CLASS	NO. OF CARDS
1751	8	✓	2	3

PHOTO NO. 336556 LOT NO. L-964 MAP REFERENCE LATITUDE LONGITUDE 51N

COUNTRY Egypt Approved For Release 1999/09/20 : CIA-RDP78-05867A000200790035-4 RED SEA

AREA NO 247P SUBJECT AOP AOK SUBJECT SUBJECT SUBJECT SUBJECT SUBJECT SUBJECT SUBJECT

K-59⁵ B O S T E R S T A O N²⁰

C A I R O²⁵ - S U E Z³⁰ W H I T E O I L⁴⁰

S P I P E L I N E⁴⁵ 57 KILOMETERS E OF

CAIRO (30 02N 3113E), AT APPROXIMATELY 30 05N 3200 E

DATE OF PHOTO	TYPE	QUALITY	CLASS	NO. OF CARDS
	8	✓	✓	✓

CLASSIFICATION SECRET CAPTIONED BY DR

PHOTO NO. 350337 LOT NO. L-964 MAP REFERENCE LATITUDE LONGITUDE

COUNTRY Approved For Release 1999/09/20 : CIA-RDP78-05867A000200790035-4 EGYPT RED SEA

AREA NO	SUBJECT	SUBJECT	SUBJECT	SUBJECT	SUBJECT	SUBJECT	SUBJECT	SUBJECT	SUBJECT
247P	A0J	A0K							
K-67	5	P U M P I N G	10	S I A	15	O N	20		
S U E Z	25	- C A I R O	30	B L A C K	35	O I L	40		
S	45	P I P E L I N E	50						

CAIRO (3002N 3113E), AT APPROXIMATELY 3004N 3205E, 67 KILOMETERS E OF

DATE OF PHOTO	TYPE	QUALITY	CLASS	NO. OF CARDS	REMARKS
	P	2	2	2	25X1A

CLASSIFICATION SECRET CAPTIONED BY

PHOTO NO. 336558 LOT NO. L-964 MAP REFERENCE e LATITUDE 35-40 E LONGITUDE 6

COUNTRY Approved For Release 1999/09/20 : CIA-RDP78-05867A000200790038-4

AREA NO 247P SUBJECT A014 SUBJECT RED SEA SUBJECT 5

R	A	S	G	H	A	R	I	B	T	W	15	N	O	L	20
W	E	L	L	S	P	U	M	P	I	N	6	35	F	R	40
O	D	I	F	F	L	E	V	E	L	S.					

(16) 25X1A

DATE OF PHOTO	TYPE	QUALITY	CLASS	NO. OF CARDS
	4	2	4	1

CLASSIFICATION Ono CAPTIONED BY

PHOTO NO 336560 LOT NO L-964 MAP REFERENCE C LATITUDE 25 VIN LONGITUDE 3306 E

COUNTRY *Approved For Release 1999/09/20 : CIA-RDP78-05867A000200790035-4* PROVINCE *Red Sea*

AREA NO	SUBJECT	SUBJECT	SUBJECT	SUBJECT	SUBJECT	SUBJECT	SUBJECT	SUBJECT
247P	AOH							
RAS	5	G H A R I	10	B		O I L	15	W E L L
D R I	25	L L I N G	30			U N D E R	35	R E D
S E A	45		50					

DATE OF PHOTO	TYPE	QUALITY	CLASS	NO. OF CARDS
	4	✓	✓	1

CLASSIFICATION *no* CAPTIONED BY *su*

PHOTO NO.	336501	LOT NO.	L-964	MAP REFERENCE	C	LATITUDE	21 36 N	LONGITUDE	30 41 E
COUNTRY	Approved For Release 1999/09/20 : CIA-RDP78-05867A000200790035-4								
AREA NO.	147P	SUBJECT	ADJ	SUBJECT		SUBJECT		SUBJECT	
	R A S	⁵ E S	S U D R		A E O		B C S		²⁰
	C K S	²⁵ T A T I O N				³⁵ O I L F I E			⁴⁰
	L D	⁴⁵							⁵⁰

(16) 25X1A

DATE OF PHOTO	TYPE	QUALITY	CLASS	NO. OF CARDS
[Handwritten mark]	4	✓	4	1



PHOTO NO. 335502 LDT NO. 2964 MAP REFERENCE C LATTITUDE 29 30 N LONGITUDE 32 41 E

COUNTRY Egypt Approved For Release 1999/09/20 : CIA-RDP78-05867A000200790035-4 SINAI

AREA NO	SUBJECT	SUBJECT	SUBJECT	SUBJECT	SUBJECT	SUBJECT	SUBJECT	SUBJECT
147P	ADW							
R	A	S	⁵ E	S	¹⁰ U	D	R	A
R	I	E	D	²⁵ W	³⁰ O	R	K	M
T	O	I	L	⁴⁵ F	⁵⁰ I	E	L	D

→ SENIOR

DATE OF PHOTO	TYPE	QUALITY	CLASS	NO. OF CARDS
	4	2	4	

CLASSIFICATION: *NO* CAPTIONED BY: *[Signature]*

Approved For Release 1999/09/20 : CIA-RDP78-05867A000200790035-4

PHOTO NO. **336563** LDT NO. **L-964** MAP REFERENCE **C** LATITUDE **29 20 N** LONGITUDE **32 41 E 11**

COUNTRY **EGYPT** PROVINCE **SINAI**

AREA NO	SUBJECT	SUBJECT	SUBJECT	SUBJECT	SUBJECT	SUBJECT	SUBJECT	SUBJECT
147P	ADW							
R A S	5 E S		10 S U D R		15 A E O		20 S T A	
F F	23 H O U S I N G		30 A T		35 O I L F I E		40	
L D	45		50					

(7/6) 25X1A

DATE OF PHOTO	TYPE	QUALITY	CLASS	NO. OF CARDS
			4	1

CLASSIFICATION **SECRET** CAPTIONED BY **[Signature]**

Approved For Release 1999/09/20 : CIA-RDP78-05867A000200790035-4

PHOTO NO: 336566 LOT NO: 1-1569A MAP REFERENCE: NIS LATITUDE: 31 49 N LONGITUDE: 05 46 W

Approved For Release 1999/09/20 : CIA-RDP78-05867A000200790035-4

COUNTRY: Morocco

AREA NO: SP SUBJECT: AA-6

T	I	L	5	1	W	O	M	A	N	15	C	O	M	B	I	N	G	20
			25	G	R	L	S	P	I	N	N	35	K	G	W	O	O	40
L.			45							50								

DATE OF PHOTO	TYPE	QUALITY	CLASS	NO. OF CARDS	SOURCE
PROB 5-8	4	2	41		[REDACTED]

CLASSIFICATION: [REDACTED] CAPTIONED BY: [REDACTED]

Approved For Release 1999/09/20 : CIA-RDP78-05867A000200790035-4

PHOTO NO. 335567 LOT NO. 1-1569A MAP REFERENCE N15 LATTITUDE 3149 N LONGITUDE 0526 W
 COUNTRY Morocco PROVINCE RR

Approved For Release 1999/09/20 : CIA-RDP78-05867A000200790035-4

AREA NO.	SUBJECT	SUBJECT	SUBJECT	SUBJECT	SUBJECT	SUBJECT	SUBJECT	SUBJECT
SP	C 3rd	Abel	Abel					
T I L I N G	5		10	B E R B E R S	15	B U I L D	20	
I N G	23	H O U S E	30	O F	33	A D O B E	40	
	45		50					

DATE OF PHOTO	TYPE	QUALITY	CLASS	NO. OF CARDS	SO
PROB 17	4	2	4	3	

Approved For Release 1999/09/20 : CIA-RDP78-05867A000200790035-4

PHOTO NO. **336568** LOT NO. **1-1700A** MAP REFERENCE **M 15** LATITUDE **31 49 N** LONGITUDE **05 26 W**

COUNTRY **Morocco**

AREA NO. **SP** SUBJECT **CM** SUBJECT **Hole** SUBJECT **HEG** SUBJECT SUBJECT SUBJECT SUBJECT SUBJECT

T I	CM	1		B E R B E	R S	13	B U I L	D
I N G		25	H O U S E	30	O F	33	A D O B E	40
		45		50				

DATE OF PHOTO **Peris** TYPE **SV** QUANTITY **4** CLASS **4** NO. OF CARDS **3** SOURCE OF **25X1A**

CLASSIFICATION **TOP SECRET** CAPTIONED BY **[Signature]**

Approved For Release 1999/09/20 : CIA-RDP78-05867A000200790035-4

Approved For Release 1999/09/20 : CIA-RDP78-05867A000200790035-4

PHOTO NO. 336568	LOT NO. 1-173A	MAP REFERENCE M/S	LATITUDE 3149 N	LONGITUDE 176 W											
COUNTRY Morocco															
AREA NO. 89	SUBJECT C68	SUBJECT AHL	SUBJECT	SUBJECT	SUBJECT	SUBJECT	SUBJECT	SUBJECT							
T	1	LM	1	V	1	2	LAB	E	15	+	F	1	20	E	
L	1	S	25						35					40	
			45												
DATE OF PHOTO	TYPE	QUALITY	CLASS	NO. OF CARDS	SOURCE										
Prob	58	4	2	4	2	[REDACTED]									
CLASSIFICATION	CAPTIONED BY														

Approved For Release 1999/09/20 : CIA-RDP78-05867A000200790035-4


Approved For Release 1999/09/20 : CIA-RDP78-05867A000200790035-4

PHOTO NO. 326570 LOT NO. 1-175077 MAP REFERENCE N.S. LATITUDE 32° 2' N LONGITUDE 10° 1' W

COUNTRY Morocco PROVINCE

AREA NO	SUBJECT	SUBJECT	SUBJECT	SUBJECT	SUBJECT	SUBJECT	SUBJECT	SUBJECT	SUBJECT
SP	ANL	CB8							
A I T	A T T O		10	0 0	M I D O U S S A	15			20
F O E L			25		V I L L A G E	35	I N		40
			45			50			

DATE OF PHOTO	TYPE	QUALITY	CLASS	NO. OF CARDS	SOURCE
PROB	ST	4	2	4	2



Approved For Release 1999/09/20 : CIA-RDP78-05867A000200790035-4

PHOTO NO. 136577 LOT NO. L-1529A MAP REFERENCE N/S LATITUDE 35-51'N LONGITUDE 74-44'W
 COUNTRY Approved For Release 1999/09/20 : CIA-RDP78-05867A000200790035-4
 AREA NO. SP PROVINCE

AREA NO.	SUBJECT	SUBJECT	SUBJECT	SUBJECT	SUBJECT	SUBJECT	SUBJECT	SUBJECT	SUBJECT
SP	AKW	D 30							
A T T	A T T O	10	O U	M O U S S A	20				
F O R D	O N	30	D A D E S	35	R I V E R	40			
		45		50					

DATE OF PHOTO (24, 29) TYPE 4 QUALITY 2 CLASS 4 NO. OF CARDS 2 SOURCE 25X1A
 CLASSIFICATION PROS. CAPTIONED BY [REDACTED]

Approved For Release 1999/09/20 : CIA-RDP78-05867A000200790035-4

PHOTO NO. 336572 LOT NO. L-1169 MAP REFERENCE N 15 LATITUDE 31 49 N LONGITUDE 05 46 W

COUNTRY Morocco AREA NO. 8P SUBJECT 10Q SUBJECT D3L SUBJECT AHL SUBJECT SUBJECT SUBJECT SUBJECT SUBJECT

T I L M I 3 W R I 10 V A L L E Y 15 O F 20
O P P O R T U N I T I E S 25 R I V E R 35 F
I E L D 45 8

DATE OF PHOTO 11/29/51 TYPE 4 QUALITY 2 CLASS 4 NO. OF CARDS 3 SOURCE 25X1A
CLASSIFICATION Prop CAPTIONED BY [Redacted]

Approved For Release 1999/09/20 : CIA-RDP78-05867A000200790035-4

PHOTO NO. **336573** LOT NO. **1229A** MAP REFERENCE **815** LATITUDE **3149 N** LONGITUDE **0546 W**
 Approved For Release 1999/09/20 : CIA-RDP78-05867A000200790035-4

COUNTRY **Morocco**

AREA NO	SUBJECT	SUBJECT	SUBJECT	SUBJECT	SUBJECT	SUBJECT	SUBJECT	SUBJECT
8P	AKW	VR						
T I L M	5	(N R)	10	E O O T	13	AK	1 D G E	20
ACR	25	O S S	30	D A D E S	35	R I V E R	40	
	45		50					

DATE OF PHOTO	TYPE	QUALITY	CLASS	NO. OF CARDS	SOURCE
Prob	58	4	2	4	2

(2871) 25X1A

Approved For Release 1999/09/20 : CIA-RDP78-05867A000200790035-4

PHOTO NO. **336577** LOT NO. **1-176A** MAP REFERENCE **MIS** LATITUDE **31 46 N** LONGITUDE **05 46 W**

COUNTRY **Morocco** PROVINCE

AREA NO	SUBJECT	SUBJECT	SUBJECT	SUBJECT	SUBJECT	SUBJECT	SUBJECT	SUBJECT
8P	AHV							
T I L M	1	(NR)	10	E U C T	15	I V A T	20	W
G A T	25	V I L L A G E	30	O F	35	A I T	40	
T F E R	45	I R T	50					

DATE OF PHOTO	TYPE	QUALITY	CLASS	NO. OF CARDS	SOURCE
PROB 58	4	2	4	1	25X1A

Approved For Release 1999/09/20 : CIA-RDP78-05867A000200790035-4

Approved For Release 1999/09/20 : CIA-RDP78-05867A000200790035-4

PHOTO NO. 236575 LOT NO. 1-1000 MAP REFERENCE N 15 LATITUDE 31 49 N LONGITUDE 03 46 W

COUNTRY Morocco

AREA NO	SUBJECT	SUBJECT	SUBJECT	SUBJECT	SUBJECT	SUBJECT	SUBJECT	SUBJECT
87	FHL	DOD						
T I L L	5	(N R)	10	F I E L	15	D S	N R	20
V I L L	25	A B E	30	A I T	35	T F E Q		40
R T	45	(M T)	50	R E				

DATE OF PHOTO	TYPE	QUALITY	CLASS	NO. OF CARDS	SOURCE
PROB 58	A	2	4	2	[REDACTED]

Approved For Release 1999/09/20 : CIA-RDP78-05867A000200790035-4

PHOTO NO. 326576
 LOT NO. 1-174A
 MAP REFERENCE DIS
 LATITUDE 3145N
 LONGITUDE 0176W.
 Approved For Release 1999/09/20 : CIA-RDP78-05867A000200790035-4

COUNTRY Morocco

AREA NO	SUBJECT	SUBJECT	SUBJECT	SUBJECT	SUBJECT	SUBJECT	SUBJECT	SUBJECT
SP	ATV							
T	L	M	1	(N)	10	C	O	A
G	W	A	T	E	R	N	A	I
R	T				30	T	F	E
					40	Q		

DATE OF PHOTO	TYPE	QUALITY	CLASS	NO. OF CARDS	SOURCE
PROB	18	4	2	4	1

CLASSIFICATION Approved For Release 1999/09/20 : CIA-RDP78-05867A000200790035-4

PHOTO NO. 336577 LOT NO. L-1169A MAP REFERENCE NIS LATITUDE 31° 49' N LONGITUDE 07° 46' W

Approved For Release 1999/09/20 : CIA-RDP78-05867A000200790035-4

COUNTRY Morocco

AREA NO	SUBJECT	SUBJECT	SUBJECT	SUBJECT	SUBJECT	SUBJECT	SUBJECT	SUBJECT	
SP	MOD	C68	AHL						
T	I	L	M	5	1	(NA)	10	F I E C d S +	
L	L	A	G	25	E	O	F	30	A I T T F E Q I R
T				45				30	B E

DATE OF PHOTO

TYPE

QUALITY

CLASS

NO. OF CARDS

25X1A

PROB 58

4

2

4

3

CLASSIFICATION

CAPTIONED BY

Approved For Release 1999/09/20 : CIA-RDP78-05867A000200790035-4

PHOTO NO. [REDACTED] LOT NO. [REDACTED] MAP REFERENCE [REDACTED] LATITUDE [REDACTED] LONGITUDE [REDACTED]

Approved For Release 1999/09/20 : CIA-RDP78-05867A000200790035-4

COUNTRY Morocco

AREA NO	SUBJECT	SUBJECT	SUBJECT	SUBJECT	SUBJECT	SUBJECT	SUBJECT	SUBJECT	SUBJECT
8P	Ces								
S E M R I R									
E L D S J									

DATE OF PHOTO	TYPE	QUALITY	CLASS	NO. OF CARDS	SOURCE
Prod 1/8	4	2	4	2	[REDACTED]

25X1A

Approved For Release 1999/09/20 : CIA-RDP78-05867A000200790035-4

Approved For Release 1999/09/20 : CIA-RDP78-05867A000200790035-4

PHOTO NO. 336570 LOT NO. 1-1788A MAP REFERENCE NH 30 LATITUDE 31 42 N LONGITUDE 05 50 W

COUNTRY Morocco

AREA NO	SUBJECT	SUBJECT	SUBJECT	SUBJECT	SUBJECT	SUBJECT	SUBJECT	SUBJECT
SP	HEG							
SEM R	R			BERBER				
AD	BE	BRICK						

DATE OF PHOTO	TYPE	QUALITY	CLASS	NO. OF CARDS	SOURCE
Prob 5/8	4	2	4	1	[REDACTED]

Approved For Release 1999/09/20 : CIA-RDP78-05867A000200790035-4

PHOTO NO. **336580** LOT NO. **V-179A** MAP REFERENCE **AMS 4430** LATITUDE **03°31'N** LONGITUDE **057°0'W**
 Approved For Release 1999/09/20 : CIA-RDP78-05867A000200790035-4

COUNTRY	Morocco																			
AREA NO	SP	SUBJECT	PKW	SUBJECT	Y30	SUBJECT		SUBJECT		SUBJECT		SUBJECT								
	S	E	M	R	I	R		F	10	O	O	T		R	15	R		D	E	20
	A	C	R	0	S	S		D	30	A	D	E	S	R	35	I	V	E	R	40
									45											

(28, 29) 25X1A

DATE OF PHOTO	PROB	179	4	2	H	2	SOURCE	[REDACTED]
CLASSIFICATION	Approved For Release 1999/09/20 : CIA-RDP78-05867A000200790035-4							

PHOTO NO. 325501

LOT NO. 1-176A

MAP REFERENCE

LATITUDE

LONGITUDE

Approved For Release 1999/09/20 : CIA-RDP78-05867A000200790035-4

COUNTRY

Morocco

AREA NO.

SP

SUBJECT

SUBJECT

SUBJECT

SUBJECT

SUBJECT

SUBJECT

SUBJECT

SUBJECT

SEMI RIK (M R)

BERBER S

20

ORKING ON

IRRI 6 ATION

40

CANALS

30

50

DATE OF PHOTO

TYPE

QUALITY

CLASS

NO. OF CARDS

SOURCE


Prob 178

4

✓

4

1



CAPTIONED BY

CLASSIFICATION

Approved For Release 1999/09/20 : CIA-RDP78-05867A000200790035-4

FORM NO. 174 USE PREVIOUS EDITIONS

PHOTO ANALYSIS REPORT

(20)

PHOTO NO. 336583 LIST NO. 31999 MAP REFERENCE AP 78-05867A000200790035-4 LATITUDE 23 34 E LONGITUDE 113 34 E

COUNTRY	CHINA		PROVINCE	KWANGTUNG														
AREA NO	981 L	SUBJECT	29K	SUBJECT	2G7	SUBJECT	ALA	SUBJECT		SUBJECT		SUBJECT		SUBJECT		SUBJECT		
	P	E	A	R	L	R	I	V	E	E	C	O	A	S	T	D	E	
	F	E	N	S	E	S.												

(A) ARMY BARRACKS, (C) GUN EM-

PLACEMENT

PART 1 OF 2 PART SERIES, CIA 336583

(3-7-30)

25X1A

DATE OF PHOTO	TYPE	QUALITY	CLASS	NO. OF CARDS
MAY 57	4	3	C	3

Approved For Release 1999/09/20 : CIA-RDP78-05867A000200790035-4

PHOTO NO. Approved For Release 1999/09/20 : CIA-RDP78-05867A000200790035-4 LOT NO. 31999 MAP REFERENCE 2227A LATITUDE 113 LONGITUDE 34 E

COUNTRY CHINA PROVINCE KWANGTUNG

AREA NO	SUBJECT	SUBJECT	SUBJECT	SUBJECT	SUBJECT	SUBJECT	SUBJECT	SUBJECT
<u>981 L</u>	<u>29K</u>	<u>267</u>	<u>ALA</u>					
<u>PEARL</u>	<u>RIVER</u>							
<u>FENS</u>	<u>E</u>							

(A) ARMY BARRACKS, (C) GUN FA-

PLACEMENT
 PART 2 OF 2 PART SERIES, CIA 336582

(3-7-30)
 DATE OF PHOTO

DATE OF PHOTO	TYPE	QUALITY	CLASS	NO. OF CARDS
<u>MAY 57</u>	<u>4</u>	<u>3</u>	<u>C</u>	<u>3</u>

25X1A

Approved For Release 1999/09/20 : CIA-RDP78-05867A000200790035-4
 CONFIDENTIAL

PHOTO ANALYSIS REPORT

PHOTO NO. 33650 LOT NO. 146 MAP REFERENCE MAP 602 LATITUDE 13 17 S LONGITUDE 176 10 W
 Approved For Release 1999/09/20 : CIA-RDP78-05867A000200790035-4

COUNTRY TONGA ISLANDS (FRIENDLY ISLANDS)

AREA NO	SUBJECT	SUBJECT	SUBJECT	SUBJECT	SUBJECT	SUBJECT	SUBJECT	SUBJECT
<u>27X</u>	<u>C68</u>	<u>AK5</u>	<u>D22</u>	<u>D2C</u>				
<u>W A L L</u>	<u>S</u>	<u>I</u>	<u>S.</u>	<u>N.</u>	<u>F</u>	<u>I</u>	<u>E</u>	<u>L D</u>
<u>1 R</u>	<u>T</u>	<u>R I P</u>	<u>(2)</u>	<u>V A</u>	<u>T</u>	<u>A</u>	<u>P</u>	<u>U</u>
<u>L L</u>	<u>A G</u>	<u>E.</u>	<u>L K</u>	<u>G.</u>	<u>U</u>			

(1-2-6-31)

25X1C

DATE OF PHOTO	TYPE	QUALITY	CLASS	NO. OF CARDS
<u>JULY 5 2</u>	<u>8</u>	<u>2</u>	<u>4</u>	<u>4</u>

Approved For Release 1999/09/20 : CIA-RDP78-05867A000200790035-4


PHOTO NO. 336586 LOT NO. 1999/09/20 MAP REFERENCE C LATITUDE 43 40N LONGITUDE 18 05E
 Approved for Release 1999/09/20 : CIA-RDP78-05867A000200790035-4

COUNTRY YUGOSLAVIA PROVINCE HRVATSKA
 AREA NO 280M SUBJECT ALA 3D3 3CH
 G R U Ž P A R T I A L P A N O F
 P O R T A N N O T A T E D ①
 O F 3

(1) PATROL BOATS - ARMED WITH SINGLE MACHINE GUN ON BOW (2) MILITARY 9" TANKER. PART ① OF 3 PART PANORAMA. SEE SKETCH CIA 336593 FOR DIRECTION. (3, 30)

25X1A

DATE OF PHOTO	TYPE	QUALITY	CLASS	NO. OF CARDS
1 March 58	4	1	B	3



CLASSIFICATION SECRET CAPTIONED BY [Redacted]
 Approved for Release 1999/09/20 : CIA-RDP78-05867A000200790035-4

Approved For Release 1999/09/20 : CIA-RDP78-05867A000200790035-4

PHOTO NO.	LOT NO.	MAP REFERENCE	LATITUDE	LONGITUDE
32658	3997	R	43° 42' N	18° 05' E
COUNTRY	PROVINCE			
YUGOSLAVIA	HRVATSKA			
AREA NO.	SUBJECT	SUBJECT	SUBJECT	SUBJECT
280M ALA	3DBAKU	367		
G R U Z	P A R T I A L		P A N	O F
P O R T	A N N O T A T E D			2
O F	3			
BOATS # 112, 118 AND 158 (3) TORPEDO (MAS) UNDER CONSTRUCTION (4) NEW QUAY " UNDER CONSTRUCTION (5) NEW ROAD 8/2 (6) NAVAL BARRACKS. PART 2 OF 3 PART PANORAMA SEE SKETCH CIA FOR DIRECTION. (3, 7, 30)				
DATE OF PHOTO	TYPE	QUALITY	CLASS	NO. OF CARDS
1 March 58	4	1	B	4
CLASSIFICATION	CAPTIONED BY			
Approved For Release 1999/09/20 : CIA-RDP78-05867A000200790035-4	[Redacted]		25X1A	

Approved For Release 1999/09/20 : CIA-RDP78-05867A000200790035-4

PHOTO NO.	226586	LOT NO.		MAP REFERENCE		LATITUDE	43° 18' 05" E	LONGITUDE	15° 05' E
COUNTRY	YUGOSLAVIA			PROVINCE	HRVATSKA				
AREA NO.	280 M	ALA	3G7	AKU					
	GRUZE		PARTIAL	PAN					OF
	PORT		ANNOTATED						3
	OF	3							
(5) NEW ROAD UNDER CONSTRUCTION (6) NAVAL BARRACKS (7) ELECTRIC POWER STATION. SEE SKETCH CIA FOR DIRECTION. (3, 7, 28, 30)									

25X1A

DATE OF PHOTO	TYPE	QUALITY	CLASS	NO. OF CARDS
1 March 58	4	1	B	3

Approved For Release 1999/09/20 : CIA-RDP78-05867A000200790035-4

PHOTO NO. *Approved For Release 1999/09/20 : CIA-RDP78-05867A000200790035-4* LOT NO. *43* MAP REFERENCE *NON* LATITUDE *18-05E* LONGITUDE *8 3/4*

COUNTRY *YUGOSLAVIA* PROVINCE *HRVATSKA*

AREA NO	SUBJECT	SUBJECT	SUBJECT	SUBJECT	SUBJECT	SUBJECT	SUBJECT	SUBJECT
<i>280M</i>	<i>ALA</i>	<i>3CH</i>	<i>3C2</i>					
<i>GRUZE</i>		<i>NAVAL</i>	<i>YE</i>	<i>\$</i>	<i>\$</i>	<i>E</i>	<i>L</i>	<i>\$</i>
<i>IN</i>	<i>PORT</i>	<i>AREA</i>	<i>A</i>			<i>A</i>	<i>N</i>	<i>NOTA</i>
<i>TE D</i>								<i>A</i>

(1) TWO PATROL BOATS (2) NAVAL AUXILIARY VESSEL. SEE SKETCH CIA FOR DIRECTION.

(3, 30)

25X1A

DATE OF PHOTO	TYPE	QUALITY	CLASS	NO. OF CARDS	SC
<i>1 March 58</i>	<i>4</i>	<i>1</i>	<i>B</i>	<i>3</i>	

PHOTO NO. 226588 LOT NO. 5990 MAP REFERENCE C 42 LATITUDE 46° 18' 05E
 Approved For Release 1999/09/20 : CIA-RDP78-05867A000200790035-4

COUNTRY YUGOSLAVIA PROVINCE HRVATSKA

AREA NO	SUBJECT	SUBJECT	SUBJECT	SUBJECT	SUBJECT	SUBJECT	SUBJECT
<u>280M</u>	<u>ALA</u>	<u>329</u>					
<u>GRUZE</u>		<u>MILITARY</u>			<u>TUG</u>		
<u>PR-3</u>	<u>(1)</u>	<u>(1)</u>		<u>OF</u>	<u>2</u>	<u>PART</u>	<u>P</u>
<u>AN</u>							


(1)

PART (1) OF A PART PANORAMA. SEE SKETCH CIA FOR DIRECTION.

(3,30)

25X1A

DATE OF PHOTO	TYPE	QUALITY	CLASS	NO. OF CARDS
<u>1 March 58</u>	<u>4</u>	<u>1</u>	<u>B</u>	<u>2</u>



CLASSIFICATION SECRET CAPTIONED BY AP
 Approved For Release 1999/09/20 : CIA-RDP78-05867A000200790035-4

Approved For Release 1999/09/20 : CIA-RDP78-05867A000200790035-4

PHOTO NO.	LOT NO.	MAP REFERENCE	LATITUDE	LONGITUDE
11559	4	2	43° 40' N	18° 05' E
COUNTRY	PROVINCE			
YUGOSLAVIA	HRVATSKA			
AREA NO.	SUBJECT	SUBJECT	SUBJECT	SUBJECT
280M ALA	3D9			
G R U Z	M	M I L I T A R Y	T U G	
P R - 3	2	O F	2	P A R T
A N				

PART 2 OF 2 PART PANORAMA. SEE SKETCH CIA FOR DIRECTION. (3, 30)

25X1A

DATE OF PHOTO	TYPE	QUALITY	CLASS	NO. OF CARDS
1 March 58	4	1	B	2

Approved For Release 1999/09/20 : CIA-RDP78-05867A000200790035-4

PHOTO NO. **336590** LOT NO. **1999/09/20** MAP REFERENCE **CIA RDP78-05867A000200790035-4** LONGITUDE **18 05E**
 Approved For Release 1999/09/20 : CIA RDP78-05867A000200790035-4

COUNTRY **YUGOSLAVIA** PROVINCE **HRVATSKA**

AREA NO	SUBJECT	SUBJECT	SUBJECT	SUBJECT	SUBJECT	SUBJECT	SUBJECT	SUBJECT
280M	ALA	ANC						
G R U Ž	I T A L I A N	F I S H I N						
G V E Š Š E L	D I O	C I	G U A R					
D I	I N	P O R T						

SEIZED BY YUGOSLAVIA AND TAKEN INTO PORT. SEE SKETCH CIA FOR DIRECTION. (8, 24, 30)

25X1A

DATE OF PHOTO	TYPE	QUALITY	CLASS	NO. OF CARDS
1 March 58	4	1	B	2

CLASSIFICATION **SECRET** CAPTIONED BY **SECRET**
 Approved For Release 1999/09/20 : CIA RDP78-05867A000200790035-4

PHOTO NO. 326501 LOT NO. 999709/20 MAP REFERENCE 43 40N 18 05E
 Approved For Release 1999/09/20 : CIA-RDP78-05867A000200790035-4

COUNTRY YUGOSLAVIA PROVINCE HRVATSKA

AREA NO	SUBJECT	SUBJECT	SUBJECT	SUBJECT	SUBJECT	SUBJECT	SUBJECT	SUBJECT
280M	ALA	ANC						
G R U Ž		I T A L I A N			F I S H I N			
G V E Š Š E L		F I E R A			D E L			
E Y A N T E								

SEIZED BY YUGOSLAVIA AND TAKEN INTO PORT. SEE SKETCH CIA FOR DIRECTION. (8, 24, 30)

25X1A

DATE OF PHOTO	TYPE	QUALITY	CLASS	NO. OF CARDS
1 March 58	4	1	B	2

CLASSIFICATION SECRET CAPTIONED BY Approved For Release 1999/09/20 : CIA-RDP78-05867A000200790035-4

PHOTO NO. 236502 LOT NO. 199909/20 MAP REFERENCE HRVATSKA LATITUDE 45° 18' 05E LONGITUDE 15° 30' 00E
 Approved For Release 1999/09/20 : CIA-RDP78-05867A000200790035-4

COUNTRY YUGOSLAVIA PROVINCE HRVATSKA

AREA NO	SUBJECT	SUBJECT	SUBJECT	SUBJECT	SUBJECT	SUBJECT	SUBJECT	SUBJECT
<u>280M</u>	<u>ALA</u>	<u>AHC</u>						
<u>G R U Z</u>	<u>5</u>	<u>I T A</u>	<u>10</u>	<u>L I A N</u>	<u>15</u>	<u>F I S H</u>	<u>20</u>	<u>I N</u>
<u>G</u>	<u>25</u>	<u>V E S S E L</u>	<u>30</u>	<u>P I C C O L A</u>	<u>35</u>	<u>E L</u>	<u>40</u>	<u>V</u>
<u>I R A</u>	<u>45</u>		<u>50</u>					

SEIZED BY
YUGOSLAVIA AND TAKEN INTO PORT. SEE
SKETCH CIA FOR DIRECTION.
(8, 24, 30)

25X1A

DATE OF PHOTO	TYPE	QUALITY	CLASS	NO. OF CARDS	SC
<u>1 March 58</u>	<u>4</u>	<u>1</u>	<u>B</u>	<u>2</u>	

CLASSIFICATION SECRET CAPTIONED BY HRVATSKA
 Approved For Release 1999/09/20 : CIA-RDP78-05867A000200790035-4

PHOTO NO. **336584** LOT NO. **199909/20** MAP REFERENCE **R** LATITUDE **45° 18' 05" E** LONGITUDE **10**
 Approved For Release 1999/09/20 : CIA-RDP78-05867A000200790035-4

COUNTRY **YUGOSLAVIA** PROVINCE **HRVATSKA**

AREA NO	SUBJECT	SUBJECT	SUBJECT	SUBJECT	SUBJECT	SUBJECT	SUBJECT	SUBJECT
280M	ALA							
G R U Ž		A N N O T A T E D				S K E T		
C H O F		P O R T		A R E A				

KEY TO PHOTOS

CIA 336584 THRU 336593

25X1A

DATE OF PHOTO	TYPE	QUALITY	CLASS	NO. OF CARDS
1 March 58	0	2	B	1

CLASSIFICATION **SECRET** CAPTIONED BY **FA**
 Approved For Release 1999/09/20 : CIA-RDP78-05867A000200790035-4

PHOTO NO. 226587 LOT NO. 1999/09/20 MAP REFERENCE CIA RDP78-05867A000200790035-4 LATITUDE 45° 37' E LONGITUDE 16° 37' E

COUNTRY YUGOSLAVIA PROVINCE HRVATSKA

AREA NO. 280M SUBJECT D2C 998 SUBJECT I S L A N D SUBJECT A N N O T SUBJECT AT ED SUBJECT PAN OF COAST SUBJECT OF 3 PARTS

(1) OBSERVATORY (2) BUNKER - NO ARTILLERY VISIBLE (3) REINFORCED CONCRETE 8 3/4" CASEMATE (4) ZONE AROUND OBSERVATORY ENCLOSED BY ENTANGLEMENT. PART ① OF 3 PART PANORAMA. SEE #① SKETCH (3, 2), 30 →

DATE OF PHOTO 28 Feb 58 TYPE 4 QUALITY 2 CLASS B NO. OF CARDS 2

CLASSIFICATION Approved For Release 1999/09/20 : CIA RDP78-05867A000200790035-4 CAPTIONED BY

Approved For Release 1999/09/20 : CIA-RDP78-05867A000200790035-4

PHOTO NO. 226595	LOT NO. 13002	MAP REFERENCE C	LATITUDE 47° 17' N	LONGITUDE 15° 37' E
COUNTRY YUGOSLAVIA				
SUBJECT HRVATSKA				
AREA NO. 280M	SUBJECT 984	SUBJECT 967	SUBJECT AKU D2C	SUBJECT ANNOT
MURTER ISLAND				
ATED PAN OF COAST				
OF 3 PARTS				
(5) RADAR (6) ONE OF TWO VISIBLE BARRACKS (7) ROAD LEADING TOWARD FORTIFICATIONS. PART 2 OF 3 PART PANORAMA. (2, 3, 30)				
SEE #1 - SKETCH CIA FOR DIRECTION.				
DATE OF PHOTO 28 Jul 58	TYPE 4	QUALITY 2	CLASS B	NO. OF CARDS 4
CLASSIFICATION S/Secret		CAPTIONED BY 25X1A		
Approved For Release 1999/09/20 : CIA-RDP78-05867A000200790035-4				
FORM NO. 174 USE PREVIOUS EDITIONS				
PHOTO ANALYSIS REPORT				
				GPO 918791

Approved For Release 1999/09/20 : CIA-RDP78-05867A000200790035-4

PHOTO NO.	LOT NO.	MAP REFERENCE	LATITUDE	LONGITUDE
			43 47 N	15 37 E
COUNTRY	PROVINCE			
YUGOSLAVIA	HRVATSKA			
AREA NO	SUBJECT	SUBJECT	SUBJECT	SUBJECT
280 M	D2C	268		
MURTER	ISLAND	ANNOT		
ATED	PAN	OF	COAST	3
OF	3	PARTS	(8) BAY OF	
VUCIGRADIE (9) VIEW OF MURTER. PART				
3 OF 3 PART PANORAMA. SEE #1 SKETCH				
CIA FOR DIRECTION. (2, 30)				

25X1A

DATE OF PHOTO	TYPE	QUALITY	CLASS	NO. OF CARDS	SOURCE
28 Feb	58	4	2 B	2	

Approved For Release 1999/09/20 : CIA-RDP78-05867A000200790035-4

PHOTO NO. 336537 LOT NO. 399/89/20 MAP REFERENCE P LATITUDE 45° 37' N LONGITUDE 15° 43' E
 COUNTRY YUGOSLAVIA PROVINCE HRVATSKA

AREA NO 280M SUBJECT DAC 998 SUBJECT I \$ LAND SUBJECT AN NOT
 M U R T E R I \$ L A N D A N N O T
 A T E D V I E W O F F O R T I F I
 E D Z O N E

(1) OBSERVATORY (2) RADAR (3) BUNKER
 (4) REINFORCED CONCRETE CASEMATE (5)
 ZONE AROUND OBSERVATORY ENCLOSED BY
 ENTANGLEMENT (6) BARRACKS. SEE #1-SKETCH
 CIA FOR DIRECTION. (2,3)

DATE OF PHOTO	TYPE	QUALITY	CLASS	NO. OF CARDS	SO
28 Feb 58	4	2	B	2	

CLASSIFICATION S/10/000/1/000 CAPTIONED BY

Approved For Release 1999/09/20 : CIA-RDP78-05867A000200790035-4

PHOTO NO.	336508	LOT NO.		MAP REFERENCE		LATITUDE	43° 15' N	LONGITUDE	15° 37' E
COUNTRY	YUGOSLAVIA			PROVINCE	HRVATSKA				
AREA NO.	280 M	SUBJECT	D2C 998 984	SUBJECT		SUBJECT		SUBJECT	
	MURTER		ISLAND					ANNOT	
	ATED		VIEW					OF	FORTIFI
	ED		ZONE						
<p>(1) RADAR (2) OBSERVATORY (3) BUNKERS (4) REINFORCED CONCRETE CASEMATE (5) ZONE AROUND OBSERVATORY ENCLOSED BY ENTANGLEMENT.) (2, 3)</p>									
SEE #2 - SKETCH CIA _____ FOR DIRECTION.									
DATE OF PHOTO	TYPE	QUALITY	CLASS	NO. OF CARDS	SON				
28 Feb 58	4	2	B	3	[REDACTED]				
CLASSIFICATION	CAPTIONED BY								
Approved For Release 1999/09/20 : CIA-RDP78-05867A000200790035-4									

Approved For Release 1999/09/20 : CIA-RDP78-05867A000200790035-4

PHOTO NO. 336-98	LOT NO.	MAP REFERENCE	LATITUDE 47N 15 37E		LONGITUDE
COUNTRY YUGOSLAVIA		PROVINCE HRVATSKA			
AREA NO. 280M DAC	SUBJECT	SUBJECT	SUBJECT	SUBJECT	SUBJECT
MURTER	ISLAND				ANNOT
ATED	SKETCH	OF			ISLAND
D					KEY TO PHOTO\$

CIA 336599 THRU 336598

25X1A

DATE OF PHOTO	TYPE	QUALITY	CLASS	NO. OF CARDS
28 Feb 58	0	2	B	1

Approved For Release 1999/09/20 : CIA-RDP78-05867A000200790035-4

