

PHOTO NO. 340015 LOT NO. L-3263 MAP REFERENCE C LATITUDE 52 31N LONGITUDE 13 24E

COUNTRY GERMANY PROVINCE BERLIN Approved For Release 2000/04/25 : CIA-RDP78-05867A0002000800029-9

AREA NO. ①①4M SUBJECT C43AKU  
BERLIN EAST GERMAN  
BORDER AT HOLTHEIMER  
STRASSE JUNCTION OF  
HOLTHEIMER AND SCHWELMER STRASSE,  
IN LICHTERFELDE - SÜD DISTRICT.

25X1A

DATE OF PHOTO	TYPE	QUALITY	CLASS	NO. OF CARDS
57	4	1	4	2

CLASSIFICATION CAPTIONED BY Approved For Release 2000/04/25 : CIA-RDP78-05867A0002000800029-9

PHOTO NO. 340016 LOT NO. L-3263 MAP REFERENCE C LATITUDE 52 31N LONGITUDE 13 24E

COUNTRY GERMANY PROVINCE BERLIN Approved For Release 2000/04/25 : CIA-RDP76-05867A000200800029-9

AREA NO. ①①4M	NAME C43	SUBJECT AKU	SUBJECT	SUBJECT	SUBJECT	SUBJECT	SUBJECT	SUBJECT
BERLIN		EAST		GERMAN				
BORDER		AT		BERLINER				
TRASSE				JUNCTION OF				
				BERLINER AND SCHWELMER STRASSE				
				IN LICHTERFELDE DISTRICT.				

(8.28)  
25X1A

DATE OF PHOTO	TYPE	QUALITY	CLASS	NO. OF CARDS
57	4	1	4	2

CLASSIFICATION Approved For Release 2000/04/25 : CIA-RDP76-05867A000200800029-9 CAPTIONED BY [Signature]

PHOTO NO. 340017      LOT NO. L-3263      MAP REFERENCE C      LATITUDE 52 31N 13 24E

COUNTRY GERMANY      PROVINCE BERLIN      Approved For Release 2000/04/25 : CIA-RDP78-05867A000200800029-9

AREA NO	SUBJECT	SUBJECT	SUBJECT	SUBJECT	SUBJECT	SUBJECT	SUBJECT	SUBJECT
①①4M	C43ALT							
BERLIN	EAST	GERMAN						
BORDER	AT	TREIDELBAH						
NWEG								
BY TELTOW-KANAL IN LICHTERFELDE DISTRICT.								

(8, 29)

25X1A

DATE OF PHOTO	TYPE	QUALITY	CLASS	NO. OF CARDS	SO
57	4	1	4	2	

CLASSIFICATION *ALL*      CAPTIONED BY *Asch*      Approved For Release 2000/04/25 : CIA-RDP78-05867A000200800029-9

PHOTO NO. 340010 LOT NO. L-3263 MAP REFERENCE C LATITUDE 52 31N 13 24E

COUNTRY GERMANY PROVINCE BERLIN Approved For Release 2000/04/25 : CIA-RDP78-05867A000200800029-9

AREA NO	SUBJECT	SUBJECT	SUBJECT	SUBJECT	SUBJECT	SUBJECT	SUBJECT
①①4M	C43AKW						
BERLIN		EAST		GERMAN			
BORDER		AT		SCHWEITZER			
BRIDGE				ON WUTPPE			
STRASSE IN ZEHLENDORF DISTRICT.							

(8, 28)

25X1A

DATE OF PHOTO	TYPE	QUALITY	CLASS	NO. OF CARDS	BOUNDS
57	4	1	4	2	

CLASSIFICATION *Old* CAPTIONED BY *Old* Approved For Release 2000/04/25 : CIA-RDP78-05867A000200800029-9

PHOTO NO. 340019 LOT NO. L-3263 MAP REFERENCE C LATITUDE 52 31N 13 24E

COUNTRY GERMANY PROVINCE BERLIN APPROVED FOR RELEASE 2000/04/25 : CIA-RDP78-05867A000200800029-9

AREA NO.	SUBJECT	SUBJECT	SUBJECT	SUBJECT	SUBJECT	SUBJECT	SUBJECT
①①4M	C43	AKW					
BERLIN	EAST	GERMAN					
BORDER	AT	KNESEBECK					
BRIDGE		IN ZEHLENDORF					
DISTRICT.							

(8, 28)

25X1A

DATE OF PHOTO	TYPE	QUALITY	CLASS	NO. OF CARDS	BY
57	4	1	4	2	

CLASSIFICATION CAPTIONED BY APPROVED FOR RELEASE 2000/04/25 : CIA-RDP78-05867A000200800029-9

PHOTO NO. 340020 | LOT NO. L-3263 | MAP REFERENCE C | LATITUDE 52 31N | LONGITUDE 13 24E

COUNTRY GERMANY | PROVINCE GERMANY | Approved For Release 2000/04/25 : CIA-RDP78-05867A000200800029-9

AREA NO	SUBJECT	SUBJECT	SUBJECT	SUBJECT	SUBJECT	SUBJECT	SUBJECT	SUBJECT	SUBJECT
①①4M	C43	AKG							
BERLIN			EAST			GERMAN			
BORDE			AT			TEL TOWER			
ERFT			BRUCKE			ON CORNER OF			
SACHTLEBEN			STRASSE			IN ZENLENDORF			
DISTRICT.									

(8, 27)

25X1A

DATE OF PHOTO	TYPE	QUALITY	CLASS	NO. OF CARDS	BOX
57	4	1	4	2	

CLASSIFICATION *OLD* | CAPTIONED BY *PA* | Approved For Release 2000/04/25 : CIA-RDP78-05867A000200800029-9

PHOTO NO. 340021 LOT NO. L-3263 MAP REFERENCE C LATITUDE 52 31N 13 24E

COUNTRY GERMANY PROVINCE BERLIN Approved For Release 2000/04/25 : CIA-RDP78-05867A000200800029-9

AREA NO. ①①4M	SUBJECT C43AKU	SUBJECT	SUBJECT	SUBJECT	SUBJECT	SUBJECT	SUBJECT	SUBJECT
BERLIN	EAST	GERMAN						
BORDER	AT	BUSCHGRABE						
NWEG								

- KATHE  
KOLLWITZ STRASSE IN ZEHLENDORF  
DISTRICT.

(8, 28)

25X1A

DATE OF PHOTO	TYPE	QUALITY	CLASS	NO. OF CARDS	SC
57	4	1	4	2	

CLASSIFICATION *OLD* CAPTIONED BY *PAE* Approved For Release 2000/04/25 : CIA-RDP78-05867A000200800029-9

PHOTO NO. 340022 LOT NO. L-3263 REFERENCE C LATITUDE 52 31N 13 24E

COUNTRY GERMANY PROVINCE BERLIN

Approved For Release 2000/04/25 : CIA-RDP78-05667A000200800029-9

AREA NO. 004M C45  
 SUBJECTS: BERLIN EAST GERMAN BORDER AT BUSCHGRABE IN ZEHLENDORF DISTRICT.

(8)

25X1A

DATE OF PHOTO	TYPE	QUALITY	CLASS	NO. OF CARDS	SOURCE
5 7	4	1	4	1	[REDACTED]

CLASSIFICATION OLD CAPTIONED BY [REDACTED]

Approved For Release 2000/04/25 : CIA-RDP78-05667A000200800029-9

FORM NO. 174 USE PREVIOUS EDITIONS

PHOTO ANALYSIS REPORT



PHOTO NO. 340023      LOT NO. L-3263      MAP REFERENCE C      LATITUDE 52 31N      LONGITUDE 13 24E

COUNTRY ~~GERMANY~~ GERMANY      PROVINCE      Approved For Release 2000/04/25 : CIA-RDP76-05897A000200800029-9

AREA NO.	SUBJECT	SUBJECT	SUBJECT	SUBJECT	SUBJECT	SUBJECT	SUBJECT	SUBJECT
①①4M	C4-3	AKIL						
BERLIN		EAST		GERMAN				
BORDER		AT		MACHNOWER				
STRASSE								IN ZEHLENDORF
DISTRICT.								

(8, 28)

25X1A

DATE OF PHOTO	TYPE	QUALITY	CLASS	NO. OF CARDS	SO
57	4	1	4	2	

CLASSIFICATION *Old*      CAPTIONED BY *PRJ*      Approved For Release 2000/04/25 : CIA-RDP76-05897A000200800029-9

PHOTO NO. 340024 LOT NO. L-3263 MAP REFERENCE C LATITUDE 52 31N LONGITUDE 13 24E

COUNTRY GERMANY PROVINCE BERLIN Approved For Release 2000/04/25 : CIA-RDP78-05867A000200800029-9

AREA	SUBJECT	SUBJECT	SUBJECT	SUBJECT	SUBJECT	SUBJECT	SUBJECT	SUBJECT					
①①4M	②43	AKU											
B	E	R	L	I	N	E	A	S	T				
B	O	R	D	E	R	A	T	A	N	D	R	E	E
L	E												

- KOL. FORSTER.  
IN ZEHLENDORF DISTRICT.

(8, 28)

25X1A

DATE OF PHOTO	TYPE	QUALITY	CLASS	NO. OF CARDS
5 7 4	1	4	2	

CLASSIFICATION *Old* CAPTIONED BY *pac* Approved For Release 2000/04/25 : CIA-RDP78-05867A000200800029-9

PHOTO NO. 340025 LOT NO. L-3263 MAP REFERENCE C LATITUDE 52 31N 13 24E

COUNTRY GERMANY PROVINCE BERLIN APPROVED FOR RELEASE 2000/04/25 : CIA-RDP78-05867A000200800029-9

AREA NO. ①①4M	SUBJECT C43	SUBJECT AKU	SUBJECT	SUBJECT	SUBJECT	SUBJECT	SUBJECT	SUBJECT
BERLIN			EAST		GERMAN			
BORDER			AT		ANDRE		ZEI	
LE					- KOL. FORSTER -			
FELD WEG IN ZEHLENDORF DISTRICT.								

(8,28)

25X1A

DATE OF PHOTO	TYPE	QUALITY	CLASS	NO. OF CARDS	SOURCE
57	4	1	4	2	

CLASSIFICATION *Old* CAPTIONED BY *PAE*

PHOTO NO. 340026      LOT NO. L-3263      MAP REFERENCE C      LATITUDE 52 31N      LONGITUDE 13 24E

COUNTRY ~~GERMANY~~ PROVINCE ~~GERMANY~~ Approved For Release 2000/04/25 : CIA-RDP78-05897A000200800029-9

AREA NO.	SUBJECT	SUBJECT	SUBJECT	SUBJECT	SUBJECT	SUBJECT	SUBJECT	SUBJECT
004M	C43							
BERLIN		EAST		GERMAN				
BORDER		AT		BUSCH		HGRABE		
N								

IN ZEHLENDORF DISTRICT.

(8)

*see map CIA 340112 for specific location*

25X1A

DATE OF PHOTO	TYPE	QUALITY	CLASS	NO. OF CARDS	SO
57	4	1	4	1	

CLASSIFICATION *OLD* CAPTIONED BY *AK* Approved For Release 2000/04/25 : CIA-RDP78-05897A000200800029-9

PHOTO NO. 340027 | LOT NO. L-3263 | MAP REFERENCE C | LATITUDE 52 31 N | LONGITUDE 13 24 E

COUNTRY GERMANY | PROVINCE BERLIN | Approved For Release 2000/04/25 : CIA-RDP78B000200800029-9

AREA NO. 004M	SUBJECT C43	SUBJECT	SUBJECT	SUBJECT	SUBJECT	SUBJECT	SUBJECT	SUBJECT
B E R L I N	E A S T	G E R M A N	B O R D E R	A T	W O L F S W E R D E	R	A N D	V E R L A N G E R T E
BECHTHEIMER STRASSE IN DUPPEL DISTRICT.								

(8)

25X1A

DATE OF PHOTO	TYPE	QUALITY	CLASS	NO. OF CARDS	SOURCE
57	4	1	4	1	[REDACTED]

CLASSIFICATION *OLD* | CAPTIONED BY *PAJ* | Approved For Release 2000/04/25 : CIA-RDP78B000200800029-9

PHOTO NO. 340028 LOT NO. L-3263 MAP REFERENCE C LATITUDE 52 31N LONGITUDE 13 24E

COUNTRY GERMANY APPROVED FOR RELEASE 2000/04/25 : CIA-RDP78-00867A000200800029-9 PROVINCE BERLIN

AREA NO. 004M	SUBJECT C4	SUBJECT AKU	SUBJECT	SUBJECT	SUBJECT	SUBJECT	SUBJECT	SUBJECT
BERLIN			EAST		GERMAN			
BORDER			AT		WOLFWERDE			
R					- GINSTERHEIDE			
IN DUPPEL DISTRICT.								

(B)

25X1A

DATE OF PHOTO	TYPE	QUALITY	CLASS	NO. OF CARDS	SOURCE
57	4	1	4	2	[REDACTED]

CLASSIFICATION *OLD* CAPTIONED BY *Paul* APPROVED FOR RELEASE 2000/04/25 : CIA-RDP78-00867A000200800029-9

PHOTO NO. **340029** | LOT NO. **L-3263** | MAP REFERENCE **C** | LATITUDE **52 31N** | LONGITUDE **13 24E**

COUNTRY **GERMANY** | PROVINCE **GERMANY** | Approved For Release 2000/04/25 : CIA-RDP78-05867A000200800029-9

AREA NO	SUBJECT	SUBJECT	SUBJECT	SUBJECT	SUBJECT	SUBJECT	SUBJECT	SUBJECT	SUBJECT
<b>004M</b>	<b>243</b>	<b>AKU</b>							
<b>BERLIN</b>			<b>EAST</b>			<b>GERMAN</b>			
<b>BORDER</b>			<b>AT</b>			<b>JAGERSTIEG</b>			
						<b>IN DUEL</b>			
						<b>DISTRICT.</b>			

**(8, 28)**

25X1A

DATE OF PHOTO	TYPE	QUALITY	CLASS	NO. OF CARDS	SOURCE
<b>57</b>	<b>4</b>	<b>1</b>	<b>4</b>	<b>2</b>	

CLASSIFICATION **SECRET** | CAPTIONED BY **AKU** | Approved For Release 2000/04/25 : CIA-RDP78-05867A000200800029-9

PHOTO NO. 340020 LOT NO. L-3263 MAP REFERENCE C LATITUDE 52 31 N 13 24 E

COUNTRY GERMANY PROVINCE BERLIN Approved For Release 2000/04/25 : CIA-RDP78-05867A000200800029-9

AREA NO	SUBJECT	SUBJECT	SUBJECT	SUBJECT	SUBJECT	SUBJECT	SUBJECT	SUBJECT	SUBJECT
①①4M	C43AKU								
BERLIN		EAST		GERMAN					
BORDER	AT	WOLFSWERDE							
R									
IN DÜTPEL DISTRICT.									

(8, 28)

25X1A

DATE OF PHOTO	TYPE	QUALITY	CLASS	NO. OF CARDS	BOOK
57	4	1	4	2	

CLASSIFICATION CAPTIONED BY Approved For Release 2000/04/25 : CIA-RDP78-05867A000200800029-9



PHOTO NO. 340027 LOT NO. L-3263 MAP REFERENCE C LATITUDE 52 31N 13 24E

COUNTRY GERMANY PROVINCE BERLIN Approved For Release 2000/04/25 : CIA-RDP78-05867A000200800029-9

AREA NO.	SUBJECT	SUBJECT	SUBJECT	SUBJECT	SUBJECT	SUBJECT	SUBJECT	SUBJECT
①①4M	C43AKP							
BERLIN	EAST	GERMAN						
BORDER	AT	DUPPEL	RA					
LROAD	STA							

(8, 27)

25X1A

DATE OF PHOTO	TYPE	QUALITY	CLASS	NO. OF CARDS	SOURCE
57	4	1	4	2	

CLASSIFICATION CAPTIONED BY *AKD* Approved For Release 2000/04/25 : CIA-RDP78-05867A000200800029-9

PHOTO NO. 340032 LOT NO. L-3265 MAP REFERENCE C LATITUDE 52 31 N 13 24 E

COUNTRY GERMANY APPROVED FOR RELEASE 2000/04/25 : CIA-RDP78-02867A000200800029-9 PROVINCE BERLIN

AREA NO	SUBJECT	SUBJECT	SUBJECT	SUBJECT	SUBJECT	SUBJECT	SUBJECT	SUBJECT
004M	C43	AKU						
BERLIN			EAST			GERMAN		
BORDBER			AT <sup>30</sup>			NORDL <sup>35</sup>		
MBAHN <sup>45</sup>						STAM <sup>40</sup>		
- WALDWEG								
RICHTUNG REST. WALDHÜTTE IN KLEIN								
-MACHNOW DISTRICT.								

(8, 28)  
25X1A

DATE OF PHOTO	TYPE	QUALITY	CLASS	NO. OF CARDS	BOX
57	4	1	4	2	

CLASSIFICATION *OLD* CAPTIONED BY *Asd*  
 Approved For Release 2000/04/25 : CIA-RDP78-02867A000200800029-9

PHOTO NO. 340033 LOT NO. L-3263 MAP REFERENCE C LATITUDE 52 31 N LONGITUDE 13 24 E

COUNTRY GERMANY PROVINCE BERLIN Approved For Release 2000/04/25 : CIA-RDP78-05867A000200800029-9

AREA NO.	SUBJECT	SUBJECT	SUBJECT	SUBJECT	SUBJECT	SUBJECT	SUBJECT	SUBJECT
①①4M	C43							
BERLIN		EAST		GERMAN				
BORDER		AT		STAMMBAHN				
				NORDL. WALDWEG				
				IN KLEIN MACHNOW DISTRICT.				

(8)

25X1A

DATE OF PHOTO	TYPE	QUALITY	CLASS	NO. OF CARDS	SOURCE
57	4	1	4	1	

CLASSIFICATION Approved For Release 2000/04/25 : CIA-RDP78-05867A000200800029-9 CAPTIONED BY

PHOTO NO. 340034 LOT NO. L-3263 MAP REFERENCE C LATITUDE 52 31 N 13 24 E LONGITUDE

COUNTRY GERMANY PROVINCE BERLIN Approved For Release 2000/04/25 : CIA-RDP78-03867A000200800029-9

AREA NO.	SUBJECT	SUBJECT	SUBJECT	SUBJECT	SUBJECT	SUBJECT	SUBJECT	SUBJECT
004M	C43							
BERLIN		EAST		GERMAN				
BORDER		AT		BEAMT		ENHAFU		
SEA								

IN KOL. SCHLACHTENSEE - BILD DISTRICT.

(8)

25X1A

DATE OF PHOTO	TYPE	QUALITY	CLASS	NO. OF CARDS	SO
57	4	1	4	1	

CLASSIFICATION CAPTIONED BY Approved For Release 2000/04/25 : CIA-RDP78-03867A000200800029-9

PHOTO NO. 340035 | LOT NO. L-3263 | MAP REFERENCE C | LATITUDE 52 31 N | LONGITUDE 13 24 E

COUNTRY GERMANY | PROVINCE BERLIN | Approved For Release 2000/04/25 : CIA-RDP76-05867A000200800029-9

AREA NO.	SUBJECT	SUBJECT	SUBJECT	SUBJECT	SUBJECT	SUBJECT	SUBJECT	SUBJECT
004M	C43							
BERLIN		EAST		GERMAN				
BORDER		AT		EISENBAHN				
EAMT		ENHAUSER		AN DER				
STAMMBAHN		IN		SCHLACHTENSEE				
DISTRICT.								

(8)

25X1A

DATE OF PHOTO	TYPE	QUALITY	CLASS	NO. OF CARDS	BOX
57	4	1	4	1	

CLASSIFICATION *Old* | CAPTIONED BY *Pach* | Approved For Release 2000/04/25 : CIA-RDP76-05867A000200800029-9

PHOTO NO. 340036 LOT NO. L-3263 MAP REFERENCE C LATITUDE 52 31N 13 24E

COUNTRY GERMANY PROVINCE BERLIN Approved For Release 2000/04/25 : CIA-RDP78-05867A000200800029-9

AREA NO. ①①4M SUBJECT C43AKU SUBJECT EAST SUBJECT GERMAN SUBJECT BERLIN SUBJECT BORDER AN<sup>30</sup> DIER<sup>30</sup> STAMM<sup>30</sup> BAHN<sup>30</sup> IN SCHLACHTENSEE SÜD DISTRICT.

(8, 28)

25X1A

DATE OF PHOTO	TYPE	QUALITY	CLASS	NO. OF CARDS	SO
57	4	1	4	2	

CLASSIFICATION OLD CAPTIONED BY PAF Approved For Release 2000/04/25 : CIA-RDP78-05867A000200800029-9

PHOTO NO. 340037 LOT NO. L-3263 MAP REFERENCE C LATITUDE 52 31 N 13 24 E

COUNTRY GERMANY PROVINCE BERLIN  
 Approved For Release 2000/04/25 : CIA-RDP78-05867A000200800029-9

AREA NO.	SUBJECT	SUBJECT	SUBJECT	SUBJECT	SUBJECT	SUBJECT	SUBJECT
①①4M	C43						
BERLIN	EAST	GERMAN					
BORDER	AN	DER	STAMM	B			
AHN							
IN SCHLACHTENSEE <u>SÜD</u> DISTRICT.							

(8)

25X1A

DATE OF PHOTO	TYPE	QUALITY	CLASS	NO. OF CARDS	SC
57	4	1	4	1	

CLASSIFICATION OLD CAPTIONED BY ps

PHOTO NO. 340030 LOT NO. L-3263 MAP REFERENCE C LATITUDE 52 31 N 13 24 E

COUNTRY GERMANY PROVINCE GERMANY Approved For Release 2000/04/25 : CIA-RDP78-05867A000200800029-9

AREA NO.	SUBJECT	SUBJECT	SUBJECT	SUBJECT	SUBJECT	SUBJECT	SUBJECT	SUBJECT
①①4M	C43							
BERLIN		EAST		GERMAN				
BORDER		ANDER		STAMMB				
AHN								

IN SCHLACHTENSEE  
SILD DISTRICT.

(8)

25X1A

DATE OF PHOTO	TYPE	QUALITY	CLASS	NO. OF CARDS	NO.
	574	1	4	1	

CLASSIFICATION OLD CAPTIONED BY pac Approved For Release 2000/04/25 : CIA-RDP78-05867A000200800029-9



PHOTO NO. 340039 LOT NO. L-3263 MAP REFERENCE C LATITUDE 52 31N 13 24E

COUNTRY GERMANY PROVINCE BERLIN Approved For Release 2000/04/25 : CIA-RDP76-05867A000200800029-9

AREA NO.	SUBJECT	SUBJECT	SUBJECT	SUBJECT	SUBJECT	SUBJECT	SUBJECT
①①4M	C43						
BERLIN	EAST	GERMAN					
BORDER	ANDER	STAMM	B				
AHN							
IN SCHLACHTENSEE							
BHD DISTRICT.							

(8)

25X1A

DATE OF PHOTO	TYPE	QUALITY	CLASS	NO. OF CARDS	BOX
574	1	4	1		

CLASSIFICATION CAPTIONED BY Approved For Release 2000/04/25 : CIA-RDP76-05867A000200800029-9

PHOTO NO. 340040 LOT NO. L-3263 MAP REFERENCE C LATITUDE 52 31N LONGITUDE 13 24E

COUNTRY GERMANY PROVINCE BERLIN APPROVED FOR RELEASE 2000/04/25 : CIA-RDP78-05867A000200800029-9

AREA NO. 004M	SUBJECT C43	SUBJECT	SUBJECT	SUBJECT	SUBJECT	SUBJECT	SUBJECT	SUBJECT							
B	E	R	L	I	N	E	A	S	T	G	E	R	M	A	N
B	O	R	D	E	R	A	N	D	E	R	S	T	A	M	M
A	H	N	IN SCHLACHTENSEE												

BIID DISTRICT.

(8)

25X1A

DATE OF PHOTO	TYPE	QUALITY	CLASS	NO. OF CARDS
57	4	1	4	1

CLASSIFICATION CAPTIONED BY *Old* *pac* APPROVED FOR RELEASE 2000/04/25 : CIA-RDP78-05867A000200800029-9

PHOTO NO. 340041 LOT NO. L-3263 MAP REFERENCE C LATITUDE 52 31N 13 24E

COUNTRY GERMANY PROVINCE BERLIN Approved For Release 2000/04/25 : CIA-RDP78-05867A000200800029-9

AREA	①①4M	SUBJECT	AKW	SUBJECT		SUBJECT		SUBJECT		SUBJECT		SUBJECT	
	B E R L I N		E A S T		G E R M A N								
	G O R D E R		A T		K O N I G S W E G								
	B R I D G E				ON AUTOBAHN								
	IN ZEHLENDORF DISTRICT.												

(8, 28)

25X1A

DATE OF PHOTO	TYPE	QUALITY	CLASS	NO. OF CARDS
5 7	4	1	4	2

CLASSIFICATION OLD CAPTIONED BY [Signature] Approved For Release 2000/04/25 : CIA-RDP78-05867A000200800029-9

PHOTO NO. 340042 LOT NO. L-3263 MAP REFERENCE C LATITUDE 52 31 N 13 24 E

COUNTRY GERMANY PROVINCE BERLIN Approved For Release 2000/04/25 : CIA-RDP78-05867A000200800029-9

AREA NO.	SUBJECT	SUBJECT	SUBJECT	SUBJECT	SUBJECT	SUBJECT	SUBJECT	SUBJECT
104M	C43	AKW						
	BERLIN		EAST		GERMAN			
	BORDER	AT		KONIGSWEG				
	BRIDGE				IN ZEHLENDORF			
					DISTRICT.			

(8, 28)

25X1A

DATE OF PHOTO	TYPE	QUALITY	CLASS	NO. OF CARDS	BOX
57	4	1	4	2	

CLASSIFICATION OLD CAPTIONED BY [Signature]

Approved For Release 2000/04/25 : CIA-RDP78-05867A000200800029-9

PHOTO NO. 360873 | LOT NO. L-3263 | MAP REFERENCE C | LATITUDE 52 31 N 13 24 E

COUNTRY GERMANY | PROVINCE BERLIN | Approved For Release 2000/04/25 : CIA-RDP78-05867A000200800029-9

AREA NO. ①①4M | SUBJECT 243 AKW | SUBJECT | SUBJECT | SUBJECT | SUBJECT | SUBJECT | SUBJECT  
BERLIN | EAST | GERMAN  
BORDER AT KONIGSWEG  
BRIDGE ON AUTOBAHN  
IN ZEHLENDORF DISTRICT.

(8, 28)

25X1A

DATE OF PHOTO	TYPE	QUALITY	CLASS	NO. OF CARDS	BOX
57	4	1	4	2	

CLASSIFICATION OLD | CAPTURED BY [Signature]

PHOTO NO. 340002 | LOT NO. L-3263 | MAP REFERENCE C | LATITUDE 52 31N | LONGITUDE 13 24E


COUNTRY GERMANY | PROVINCE BERLIN | Approved For Release 2000/04/25 : CIA-RDP78-05667A000200800029-9

AREA NO. 004M | SUBJECT C43AKU | SUBJECT EAST | SUBJECT GERMAN | SUBJECT BORDERS AT STANSDORF | SUBJECT ER DAMM IN ZEHLENDORF DISTRICT.

(8, 28)

25X1A

DATE OF PHOTO	TYPE	QUALITY	CLASS	NO. OF CARDS
57	4	1	4	2



CLASSIFICATION OLD | CAPTIONED BY [Signature] | Approved For Release 2000/04/25 : CIA-RDP78-05667A000200800029-9

PHOTO NO. 340055 LOT NO. L-3263 MAP REFERENCE C LATITUDE 52 31N 13 24E

COUNTRY GERMANY PROVINCE BERLIN Approved For Release 2000/04/25 : CIA-RDP78-05867A000200800029-9

AREA NO. 004M243 SUBJECT SUBJECT SUBJECT SUBJECT SUBJECT SUBJECT  
 BERLIN EAST GERMAN  
 BORDER AT KONIGSWEG  
 ON STANNSDORFER  
 DAMM BY KURFURSTENWEG IN WANSEE  
 DISTRICT.

(B)

25X1A

DATE OF PHOTO	TYPE	QUALITY	CLASS	NO. OF CARDS	SC
57	4	1	4	1	

CLASSIFICATION OLD CAPTIONED BY Approved For Release 2000/04/25 : CIA-RDP78-05867A000200800029-9

PHOTO NO. 34001G LOT NO. L-3263 MAP REFERENCE C LATITUDE 52 31N LONGITUDE 13 24E

COUNTRY GERMANY PROVINCE BERLIN Approved For Release 2000/04/25 : CIA-RDP78-05867A000200800029-9

AREA NO. ①①4M SUBJECT C43 SUBJECT SUBJECT SUBJECT SUBJECT SUBJECT SUBJECT

BERLIN EAST GERMAN

BORDER AT KONIGSWEG


BETWEEN

STAHNSDORFER DAMM AND KURFURSTENWEG IN WANNSEE DISTRICT.

(B)

25X1A

DATE OF PHOTO	TYPE	QUALITY	CLASS	NO. OF CARDS
57	4	1	4	1



CLASSIFICATION Approved For Release 2000/04/25 : CIA-RDP78-05867A000200800029-9 CAPTIONED BY



TYPE NO. 340047      LOT NO. L-3263      MAP REFERENCE C      LATITUDE 52 31N      LONGITUDE 13 24E

COUNTRY GERMANY      PROVINCE GERMANY      Approved For Release 2000/04/25 : CIA-RDP78-05897A000200800029-9

AREA NO. ①①4M      SUBJECT C43      SUBJECT      SUBJECT      SUBJECT      SUBJECT      SUBJECT      SUBJECT

B E R L I N      E A S T      G E R M A N <sup>20</sup>

B O R D E R      A T <sup>30</sup>      K O N I G S W E G <sup>40</sup>

BETWEEN

STANNSDORFER DAMM AND KURFURSTENWEG  
 IN WANSEE DISTRICT

(8)

25X1A

DATE OF PHOTO	TYPE	QUALITY	CLASS	NO. OF CARDS
57	4	1	4	1



CLASSIFICATION *Old*      CAPTIONED BY *Old*

Approved For Release 2000/04/25 : CIA-RDP78-05897A000200800029-9

PHOTO NO. 340010 LOT NO. L-3263 MAP REFERENCE C LATITUDE 52 31 N 13 24 E

COUNTRY GERMANY PROVINCE GERMANY Approved For Release 2000/04/25 : CIA-RDP78-05867A000200800029-9

AREA NO. ①①4M243 SUBJECT SUBJECT SUBJECT SUBJECT SUBJECT SUBJECT SUBJECT

BERLIN EAST GERMAN

BORDER AT KONIGSWEG

BETWEEN

STANNSDORFER DAMM AND KURFURSTENWEG IN WANSEE DISTRICT.

(8)

25X1A

DATE OF PHOTO	TYPE	QUALITY	CLASS	NO. OF CARDS	SO
57	4	1	4	1	

CLASSIFICATION CAPTIONED BY Approved For Release 2000/04/25 : CIA-RDP78-05867A000200800029-9

PHOTO NO. 340049 LOT NO. L-3263 MAP REFERENCE C LATITUDE 52 31N 13 24E

COUNTRY GERMANY PROVINCE GERMANY APPROVED FOR RELEASE 2000/04/25 : CIA-RDP78-05867A000200800029-9

AREA NO.	SUBJECT	SUBJECT	SUBJECT	SUBJECT	SUBJECT	SUBJECT	SUBJECT
004M C43							
BERLIN		EAST		GERMAN			
BORDER		AT		KONIGSWEG			

BETWEEN  
STAHNSDORFER DAMM AND KURFURSTENWEG  
 IN WANSEE DISTRICT.

(8)  
 25X1A

DATE OF PHOTO	TYPE	QUALITY	CLASS	NO. OF CARDS
57	4	1	4	1

CLASSIFICATION OLD CAPTIONED BY PAF

PHOTO NO. 340050 LOT NO. L-3263 MAP REFERENCE C LATITUDE 52 31N LONGITUDE 13 24E

COUNTRY GERMANY PROVINCE BERLIN Approved For Release 2000/04/25 : CIA-RDP78-05867A000200800029-9

AREA NO.	SUBJECT	SUBJECT	SUBJECT	SUBJECT	SUBJECT	SUBJECT	SUBJECT	SUBJECT
①①4M	C43	AKU						
BERLIN		EAST				GERMAN		
BORDER		AT				KONIGSWEG		
CORNER						OF KURFURSTEN		
STRASSE IN WANNSEE DISTRICT.								

(B, 28)

25X1A

DATE OF PHOTO	TYPE	QUALITY	CLASS	NO. OF CARDS	NO.
57	4	1	4	2	

CLASSIFICATION Approved For Release 2000/04/25 : CIA-RDP78-05867A000200800029-9 CAPTIONED BY [Signature]

PHOTO NO. 340051 LOT NO. L-3263 MAP REFERENCE C LATITUDE 52 31N 13 24E

COUNTRY GERMANY PROVINCE GERMANY Approved For Release 2000/04/25 : CIA-RDP76-0587A000200800029-9

AREA NO. 004M SUBJECT 43 SUBJECT SUBJECT SUBJECT SUBJECT SUBJECT SUBJECT SUBJECT  
BERLIN EAST GERMAN  
BORDER AT JAGEN 58

DIAGONALLY ACROSS FORMER STAMMBAHN WALDWEG-ALBRECHTS TEEROFEN IN WANNSEE DISTRICT.

(B)

25X1A

DATE OF PHOTO	TYPE	QUALITY	CLASS	NO. OF CARDS	NO.
574		1	4	1	

CLASSIFICATION OLD CAPTIONED BY [Signature]

Approved For Release 2000/04/25 : CIA-RDP76-05867A000200800029-9

PHOTO NO. 340052 LOT NO. L-3263 MAP REFERENCE C LATITUDE 52 31N 13 24E

COUNTRY GERMANY PROVINCE BERLIN

Approved For Release 2000/04/25 : CIA-RDP78-05867A000200800029-9

AREA NO.	SUBJECT	SUBJECT	SUBJECT	SUBJECT	SUBJECT	SUBJECT	SUBJECT
①①4M	C43AKU						
BERLIN	EAST	GERMAN					
BORDER	AT	JAGEN	58				

AN DER

STAMMBAHN IN WANNSEE DISTRICT.

25X1A

DATE OF PHOTO	TYPE	QUALITY	CLASS	NO. OF CARDS	SO
57	4	1	4	2	

CLASSIFICATION CAPTIONED BY

Approved For Release 2000/04/25 : CIA-RDP78-05867A000200800029-9

FORM NO. 174 USE PREVIOUS EDITIONS

PHOTO ANALYSIS REPORT

PHOTO NO. 340053 LOT NO. L-3263 TRAP REFERENCE C LATITUDE 52 31N 13 24E

COUNTRY GERMANY PROVINCE GERMANY APPROVED FOR RELEASE 2000/04/25 : CIA-RDP78-05867A000200800029-9

AREA NO.	SUBJECT	SUBJECT	SUBJECT	SUBJECT	SUBJECT	SUBJECT	SUBJECT	SUBJECT
①①4M	C43							
BERLIN		EAST		GERMAN				
BORDER		AT		JAGEN		SB		

IN WANSEE DISTRICT.

(8)

DATE OF PHOTO	TYPE	QUANTITY	CLASS	NO. OF CARDS	SOURCE
57	4	1	4	1	

CLASSIFICATION: *OLD* CAPTIONED BY: *PRJ*

PHOTO NO. 340054 LOT NO. L-3263 MAP REFERENCE C LATITUDE 52 31 N LONGITUDE 13 24 E

COUNTRY GERMANY PROVINCE GERMANY Approved For Release 2000/04/25 : CIA-RDP78-05867A000200800029-9

AREA NO. ①①4M	SUBJECT C43	SUBJECT	SUBJECT	SUBJECT	SUBJECT	SUBJECT	SUBJECT	SUBJECT
BERLIN	EAST	GERMAN	BORDER	AT	JAGEN	58	IN	WANNSEE
								DISTRICT.

(8)

25X1A

DATE OF PHOTO	TYPE	QUALITY	CLASS	NO. OF CARDS
574		1	4	1

CLASSIFICATION *OLD* CAPTIONED BY *RAE* Approved For Release 2000/04/25 : CIA-RDP78-05867A000200800029-9



PHOTO NO. 340055 LOT NO. L-3263 MAP REFERENCE C LATITUDE 52 31 N LONGITUDE 13 24 E

COUNTRY GERMANY PROVINCE BERLIN Approved For Release 2000/04/25 : CIA-RDP76-05867A000200800029-9

AREA NO.	SUBJECT	SUBJECT	SUBJECT	SUBJECT	SUBJECT	SUBJECT	SUBJECT
①①4M	C43						
BERLIN		EAST		GERMAN			
BORDER		AT		JAGEN		58	

IN WANNSEE DISTRICT.

(8)

25X1A

DATE OF PHOTO	TYPE	QUALITY	CLASS	NO. OF CARDS	SOURCE
57	4	1	4	1	

CLASSIFICATION CAPTIONED BY Approved For Release 2000/04/25 : CIA-RDP76-05867A000200800029-9

PHOTO NO. 340056 LOT NO. 2-3263 MAP REFERENCE C LATITUDE 52 31N LONGITUDE 13 24E

COUNTRY GERMANY PROVINCE BERLIN Approved For Release 2000/04/25 : CIA-RDP78-05867A000200800029-9

AREA ①④M SUBJECT 243 SUBJECT SUBJECT SUBJECT SUBJECT SUBJECT SUBJECT SUBJECT  
 BERLIN EAST GERMAN BORDERS AT JAGENEN 58 - NORDL.

ALBRECHTS TEEROEFEN IN WANNSEE DISTRICT.

(B)

25X1A

DATE OF PHOTO	TYPE	QUALITY	CLASS	NO. OF CARDS
5 7 4		1	4	1

CLASSIFICATION *OLD* CAPTIONED *see* Approved For Release 2000/04/25 : CIA-RDP78-05867A000200800029-9

PHOTO NO. 340057 LOT NO. 2-3263 MAP REFERENCE C LATITUDE 52 31N LONGITUDE 13 24E

COUNTRY GERMANY PROVINCE BERLIN Approved For Release 2000/04/25 : CIA-RDP78-05867A000200800029-9

AREA	① 4 M	SUBJECT	243	SUBJECT		SUBJECT		SUBJECT		SUBJECT		SUBJECT	
	B E R L I N				E A S T				G E R M A N				
	B O R D E R				A T				J A G E N			5 8	
													- S T O L P E R

WEG IN WANNSEE DISTRICT.

(8)

25X1A

DATE OF PHOTO	TYPE	QUALITY	CLASS	NO. OF CARDS
5 7	4	1	4	1

CLASSIFICATION COULD CAPTIONED P. 1 Approved For Release 2000/04/25 : CIA-RDP78-05867A000200800029-9

PHOTO NO. 340050 LOT NO. L-3263 MAP REFERENCE C LATITUDE 52 31N 13 24E

COUNTRY GERMANY PROVINCE GERMANY  
 Approved For Release 2000/04/25 : CIA-RDP78-05867A000200800029-9

AREA NO. 004M SUBJECTS 43  
 BEAR IN EAST GERMAN  
 BORDER AT JAGGE 58  
 - NORDL.

ALBRECHTS TEEROFEN IN WANNSEE DISTRICT.

(8)

25X1A

DATE OF PHOTO	TYPE	QUALITY	CLASS	NO. OF CARDS	SOURCE
5 7	4	1	4	1	

CLASSIFICATION OLD CAPTIONED BY [Signature]

Approved For Release 2000/04/25 : CIA-RDP78-05867A000200800029-9

PHOTO NO. 340059 LOT NO. L-3263 MAP REFERENCE C LATITUDE 52 31 N 13 24 E

COUNTRY GERMANY PROVINCE BERLIN  
 Approved For Release 2000/04/25 : CIA-RDP78-05867A000200800029-9

AREA NO.	SUBJECT	SUBJECT	SUBJECT	SUBJECT	SUBJECT	SUBJECT	SUBJECT	SUBJECT
①①4M	C43							
B E R L I N		E A S T		G E R M A N				
B O R D E R		A T		J A G E N		5 B		
	45		30					

- NORDL.

ALBRECHT'S TERROFEN IN WANNSEE DISTRICT.

25X1A

DATE OF PHOTO	TYPE	QUALITY	CLASS	NO. OF CARDS	NO.
	574	1	4	1	

CLASSIFICATION OLD CAPTIONED BY [Signature]  
 Approved For Release 2000/04/25 : CIA-RDP78-05867A000200800029-9

PHOTO NO. 340060 LOT NO. L-3263 MAP REFERENCE C LATITUDE 52 31 N 13 24 E

COUNTRY GERMANY PROVINCE BERLIN Approved For Release 2000/04/25 : CIA-RDP78-05867A000200800029-9

AREA NO.	SUBJECT	SUBJECT	SUBJECT	SUBJECT	SUBJECT	SUBJECT	SUBJECT
①①4M	C43	AL7					
BERLIN		EAST		GERMAN			
BORDER	AT	JAGEN	JB				
				ON TELTOW			
KANAL IN WANNSEE DISTRICT.							

(B, 29)

25X1A

DATE OF PHOTO	TYPE	QUALITY	CLASS	NO. OF CARDS	SOURCE
57	4	1	4	2	[REDACTED]

CLASSIFICATION QUD CAPTIONED BY [REDACTED] Approved For Release 2000/04/25 : CIA-RDP78-05867A000200800029-9

PHOTO NO. 340061 LOT NO. L-3263 MAP REFERENCE C LATITUDE 52 31 N LONGITUDE 13 24 E

COUNTRY GERMANY PROVINCE BERLIN Approved For Release 2000/04/25 : CIA-RDP78-03867A000200800029-9

AREA NO.	SUBJECT	SUBJECT	SUBJECT	SUBJECT	SUBJECT	SUBJECT	SUBJECT	SUBJECT
①①4M	②43AKW							
BERLIN	EAST							GERMAN
BORDER	AT							KREMNI TZE
RIDGE								IN WANNSEE
DISTRICT.								

25X1A

DATE OF PHOTO	TYPE	QUALITY	CLASS	NO. OF CARDS	SC
57	4	1	4	2	

CLASSIFICATION *Old* CAPTIONED BY *ps* Approved For Release 2000/04/25 : CIA-RDP78-03867A000200800029-9

PHOTO NO. 340062 LOT NO. L-3263 MAP REFERENCE C LATITUDE 52 31N 13 24E

COUNTRY GERMANY PROVINCE GERMANY APPROVED FOR RELEASE 2000/04/25 : CIA-RDP78-05867A000200800029-9

AREA NO. ①①4M SUBJECT C43 ALT SUBJECT SUBJECT SUBJECT SUBJECT SUBJECT SUBJECT  
BERLIN EAST GERMAN  
BOARDER ON TELTOW KAN  
NAL - ALBRECHTS

TEEROFEN IN DREILINDEN DISTRICT.

(8, 29)

25X1A

DATE OF PHOTO	TYPE	QUALITY	CLASS	NO. OF CARDS	SOUP
57	4	1	4	2	

CLASSIFICATION OLD CAPTIONED BY Approved For Release 2000/04/25 : CIA-RDP78-05867A000200800029-9



PHOTO NO. 340063 LOT NO. L-3263 MAP REFERENCE C LATITUDE 52 31 N LONGITUDE 13 24 E

COUNTRY GERMANY PROVINCE BERLIN  
 Approved For Release 2000/04/25 : CIA-RDP76-05867A000200800029-9

AREA NO.	SUBJECT	SUBJECT	SUBJECT	SUBJECT	SUBJECT	SUBJECT	SUBJECT	SUBJECT	SUBJECT
①①4M	AKN								
BERLIN EAST GERMAN									
BORDEER AT STAHNDORFER									
R FRIEDHOF, EASTERN									
CONTROL POINT - DREILINDEN.									

(8, 27)

25X1A

DATE OF PHOTO	TYPE	QUALITY	CLASS	NO. OF CARDS	SC
57	4	1	4	2	

CLASSIFICATION *OLD* CAPTIONED BY *pac*  
 Approved For Release 2000/04/25 : CIA-RDP76-05867A000200800029-9

340064 LOT NO. L-3263 MAP REFERENCE C LATITUDE 52 31N 13 24E

COUNTRY GERMANY PROVINCE PROVINCE APPROVED FOR RELEASE 2000/04/25 : CIA-RDP78-05867A000200800029-9

AREA NO. 004M243 SUBJECT SUBJECT SUBJECT SUBJECT SUBJECT SUBJECT SUBJECT SUBJECT

BERLIN EAST GERMAN  
 BORDER ON WAY TO STA  
 HNSDORFER FRIEDHOF IN  
 OSTL. DREILINDEN DISTRICT.

(8)

25X1A

DATE OF PHOTO	TYPE	QUALITY	CLASS	NO. OF CARDS	SOURCE
57	4	1	4	1	

CLASSIFICATION: *Class* CAPTIONED BY: *PR*

FORM NO. 174 USE PREVIOUS EDITIONS APPROVED FOR RELEASE 2000/04/25 : CIA-RDP78-05867A000200800029-9

PHOTO ANALYSIS REPORT

PHOTO NO. 340065 LOT NO. L-3263 MAP REFERENCE C LATITUDE 52 31 N 13 24 E

COUNTRY GERMANY Province BERLIN Approved For Release 2000/04/25 : CIA-RDP78-05867A000200800029-9

AREA NO.	SUBJECT	SUBJECT	SUBJECT	SUBJECT	SUBJECT	SUBJECT	SUBJECT	SUBJECT
004M	C43							
BERLIN		EAST		GERMAN				
BORDER		AT		SCHWARZER				
WEG				- ALBRECHTS				
TEEROEFEN SUDL., DREIENDEN CONTROL POINT.								

(B)

25X1A

DATE OF PHOTO	TYPE	QUALITY	CLASS	NO. OF CARDS	SOFT
57	4	1	4	1	

CLASSIFICATION *OLD* CAPTIONED BY *Asd* Approved For Release 2000/04/25 : CIA-RDP78-05867A000200800029-9

PHOTO NO. 340066 LOT NO. L-3263 MAP REFERENCE C LATITUDE 52 31 N 13 24 E

COUNTRY GERMANY PROVINCE BERLIN Approved For Release 2000/04/25 : CIA-RDP76-05667A000200800029-9

AREA NO.	SUBJECT	SUBJECT	SUBJECT	SUBJECT	SUBJECT	SUBJECT	SUBJECT	SUBJECT	SUBJECT
①①4M	C4	AKU							
BERLIN		EAST			GERMAN				
BORDBER		AT <sup>30</sup>		DREILIN		DEN <sup>40</sup>			
CONTROL				PT <sup>50</sup>					

(8, 28)

25X1A

DATE OF PHOTO	TYPE	QUALITY	CLASS	NO. OF CARDS	SC
57	4	1	4	2	

CLASSIFICATION *TOP SECRET* CAPTIONED BY *pac* Approved For Release 2000/04/25 : CIA-RDP76-05667A000200800029-9

PHOTO NO. 340082 LOT NO. L-3263 MAP REFERENCE C LATITUDE 52 31 N LONGITUDE 13 24 E

COUNTRY GERMANY PROVINCE BERLIN Approved For Release 2000/04/25 : CIA-RDP78-05867A000200800029-9

AREA NO. 004M	SUBJECT C43	SUBJECT AKU	SUBJECT	SUBJECT	SUBJECT	SUBJECT	SUBJECT	SUBJECT
BERLIN	EAST	GERMAN						
BORDER	AT	DREI	LINDEN					
CONTROL	PT							

(8, 28)

25X1A

DATE OF PHOTO	TYPE	QUALITY	CLASS	NO. OF CARDS	SOURCE
57	4	1	4	2	

CLASSIFICATION *OLD* CAPTIONED BY *PA* Approved For Release 2000/04/25 : CIA-RDP78-05867A000200800029-9

PHOTO NO. 340060 | LOT NO. L-3263 | MAP REFERENCE C | LATITUDE 52 31N | LONGITUDE 13 24E

COUNTRY GERMANY | PROVINCE BERLIN | Approved For Release 2000/04/25 : CIA-RDP78-05867A000200800029-9

AREA NO.	SUBJECT	SUBJECT	SUBJECT	SUBJECT	SUBJECT	SUBJECT	SUBJECT	SUBJECT	SUBJECT							
①①4M	C43															
B	E	R	L	I	N	E	A	S	T	G	E	R	M	A	N	
B	O	R	D	E	R	A	T	S	C	H	W	A	R	Z	E	R
W	E	G														

ALBRECHT'S TEEROFEN, DREILINDEN CONTROL POINT.

(8)

25X1A

DATE OF PHOTO	TYPE	QUALITY	CLASS	NO. OF CARDS	SC
574		1	4	1	

CLASSIFICATION TOP SECRET | CAPTIONED BY AKC | Approved For Release 2000/04/25 : CIA-RDP78-05867A000200800029-9

PHOTO NO. 340069 LOT NO. L-3263 MAP REFERENCE C LATITUDE 52 31 N 13 24 E

COUNTRY GERMANY PROVINCE BERLIN Approved For Release 2000/04/25 : CIA-RDP76-03667A000200800029-9

AREA NO. 004M	SUBJECT C45	SUBJECT	SUBJECT	SUBJECT	SUBJECT	SUBJECT	SUBJECT								
B	E	R	L	I	N	E	A	S	T	G	E	R	M	A	N
B	O	R	D	E	R	A	T	A	L	B	R	E	C	H	T
T	E	E	R	O	F	E	N	-	S	U	D	L			

KREMNITZBRUCKE IN WANNSEE DISTRICT

(8)

25X1A

DATE OF PHOTO	TYPE	QUALITY	CLASS	NO. OF CARDS	SOURCE
57	4	1	4	1	

CLASSIFICATION OLD CAPTIONED BY [Signature] Approved For Release 2000/04/25 : CIA-RDP76-03667A000200800029-9

PHOTO NO. 340070 LOT NO. L-3263 MAP REFERENCE C LATITUDE 52 31 N LONGITUDE 13 24 E

COUNTRY Approved For Release 2000/04/25 : CIA-RDP79-05867A000200800029-9 GERMANY BERLIN

AREA NO.	SUBJECT	SUBJECT	SUBJECT	SUBJECT	SUBJECT	SUBJECT	SUBJECT	SUBJECT						
①①4M	②43													
B	E	R	L	I	N	E	A	S	T					
G	O	R	D	E	R	A	T	L	A	N	D	G	U	T
L	E													
IN KOHLHASENBRICK DISTRICT.														

(8)

25X1A

DATE OF PHOTO	TYPE	QUALITY	CLASS	NO. OF CARDS
5 7	4	1	4	1

CLASSIFICATION Approved For Release 2000/04/25 : CIA-RDP79-05867A000200800029-9 CAPTIONED BY [Redacted]



PHOTO NO. 340071 LOT NO. L-3263 REFERENCE C LATITUDE 52 31N 13 24E

COUNTRY Approved For Release 2000/04/25 : CIA-RDP78-05867A000200800029-9 GERMANY BERLIN

AREA NO	SUBJECT	SUBJECT	SUBJECT	SUBJECT	SUBJECT	SUBJECT	SUBJECT
①①4M	C43						
	BERLIN	EAST	GERMAN				
	BORDER	AT	LANDGUT				
	LE						
IN KOHLHASSENBRÜCK DISTRICT.							

(B)

25X1A

DATE OF PHOTO	TYPE	QUALITY	CLASS	NO. OF CARDS	SOURCE
5 7	4	1	4	1	

CLASSIFICATION *OLD* CAPTIONED BY *Paul* Approved For Release 2000/04/25 : CIA-RDP78-05867A000200800029-9

PHOTO NO. 340072 LOT NO. L-3263 REFERENCE C LATITUDE 52 31N 13 24E

COUNTRY GERMANY APPROVED FOR RELEASE 2000/04/25 : CIA-RDP78-05867A000200800029-9

AREA NO. ①④ M C 4 S AKU SUBJECT SUBJECT SUBJECT SUBJECT SUBJECT SUBJECT  
 BERLIN EAST GERMAN  
 BORDER AT LANDGUT EU  
 LE IN KOHLHASENBRUCK  
 DISTRICT.

(8, 28)

25X1A

DATE OF PHOTO	TYPE	QUALITY	CLASS	NO. OF CARDS	SOUP
57	4	1	4	2	

CLASSIFICATION OLUO CAPTIONED BY [Signature]

Approved For Release 2000/04/25 : CIA-RDP78-05867A000200800029-9

PHOTO NO. 340073 LOT NO. L-3263 REFERENCE C LATITUDE 52 31N 13 24E

COUNTRY GERMANY APPROVED FOR RELEASE 2000/04/25 : CIA-RDP78-0867A000200800029-9

AREA NO. ①①4M SUBJECT C4 SUBJECT AKU SUBJECT BERLIN EAST GERMANY BORDER AT LANDGUT EU LE IN KOHLHASENBRUCK DISTRICT.

(8, 28)

25X1A

DATE OF PHOTO	TYPE	QUALITY	CLASS	NO. OF CARDS	SO
57	4	1	4	2	

CLASSIFICATION OLD CAPTIONED BY Approved For Release 2000/04/25 : CIA-RDP78-0867A000200800029-9

PHOTO NO. 340074 LOT NO. L-3263 MAP REFERENCE C LATITUDE 52 31N 13 24E

COUNTRY GERMANY PROVINCE GERMANY Approved For Release 2000/04/25 : CIA-RDP76-05867A000200800029-9

AREA NO.	SUBJECT	SUBJECT	SUBJECT	SUBJECT	SUBJECT	SUBJECT	SUBJECT	SUBJECT
①①4M	C43	AKW						
BERLIN			EAST			GERMAN		
BOR DER			AT			ROAD		
D			STEIN			STUCKEN		
KOH			LASEN			BRUCK		
			DISTR			ICT.		

(B, 28)

25X1A

DATE OF PHOTO	TYPE	QUALITY	CLASS	NO. OF CARDS	BOX
57	4	1	4	2	

CLASSIFICATION Approved For Release 2000/04/25 : CIA-RDP76-05867A000200800029-9 CAPTIONED BY

PHOTO NO. 340075 LOT NO. L-3263 MAP REFERENCE C LATITUDE 52 31N LONGITUDE 13 24E

COUNTRY GERMANY PROVINCE BERLIN Approved For Release 2000/04/25 : CIA-RDP76-05867A000200800029-9

AREA NO. ①①4M SUBJECT 243


BERLIN EAST GERMAN BORDER AT PATH TO ST BINNSTUCKEN FORMER PATH

TOWARD STEINSTUCKEN, IN KOHLHAUSENBRUCK DISTRICT.

(2)

25X1A

DATE OF PHOTO	TYPE	QUALITY	CLASS	NO. OF CARDS
57	4	1	4	1



CLASSIFICATION OLD CAPTIONED BY PAF Approved For Release 2000/04/25 : CIA-RDP76-05867A000200800029-9

PHOTO NO. 340070 | LOT NO. L-3263 | MAP REFERENCE C | LATITUDE 52 31N | LONGITUDE 13 24E

COUNTRY GERMANY | PROVINCE BERLIN | Approved For Release 2000/04/25 : CIA-RDP78-05867A000200800029-9

AREA NO.	SUBJECT	SUBJECT	SUBJECT	SUBJECT	SUBJECT	SUBJECT	SUBJECT	SUBJECT
①①4M	C4	AKU						
BERLIN			EAST			GERMAN		
BORDBER			ON <sup>20</sup>			ROAD <sup>23</sup>   TOWAR <sup>40</sup>		
D   P O T S D A M <sup>20</sup>						IN KOHLHASENBRUCK		
DISTRICT.								

AFTER

(B, 28)

25X1A

DATE OF PHOTO	TYPE	QUALITY	CLASS	NO. OF CARDS	BOLE
57	4	1	4	2	

CLASSIFICATION *OLD* | CAPTIONED BY *Old* | Approved For Release 2000/04/25 : CIA-RDP78-05867A000200800029-9

PHOTO NO. 340077 LOT NO. L-3263 MAP REFERENCE C LATITUDE 52 31 N 13 24 E

COUNTRY GERMANY PROVINCE GERMANY Approved For Release 2000/04/25 : CIA-RDP82-05867A000200800029-9

AREA NO. ①①4M	SUBJECT C43AKN	SUBJECT	SUBJECT	SUBJECT	SUBJECT	SUBJECT	SUBJECT
BERLIN		EAST		GERMAN			
BORDER		AT		RAILROAD		BARRIERS	
				AFTER POTSDAM			
IN KOHLHASSENBRUCK DISTRICT.							

(8,27)

25X1A

DATE OF PHOTO	TYPE	QUALITY	CLASS	NO. OF CARDS	30
57	4	1	4	2	

CLASSIFICATION Approved For Release 2000/04/25 : CIA-RDP82-05867A000200800029-9 CAPTIONED BY

PHOTO NO. 340070 LOT NO. L-3263 MAP REFERENCE C LATITUDE 52 31N LONGITUDE 13 24E

COUNTRY GERMANY PROVINCE BERLIN Approved For Release 2000/04/25 : CIA-RDP78-05667A000200800029-9

AREA NO. ①①4M SUBJECT C43 AKU

BERLIN EAST GERMAN

BORDER AT NEULANDSTRASSE

STRASSE IN KONIGLICHENBRUCK

DISTRICT.

(8, 28)

25X1A

DATE OF PHOTO	TYPE	QUALITY	CLASS	NO. OF CARDS	SO
57	4	1	4	2	

CLASSIFICATION CAPTIONED BY



PHOTO NO. 340079 LOT NO. L-3263 MAP REFERENCE C LATITUDE 52 31N 13 24E

COUNTRY GERMANY PROVINCE BERLIN Approved For Release 2000/04/25 : CIA-RDP78-05867A000200800029-9

AREA NO. 004M SUBJECT C43 AKU SUBJECT SUBJECT SUBJECT SUBJECT SUBJECT SUBJECT  
 BERLIN EAST GERMAN  
 BORDER AT STUBENRAUC  
 H STRASSE IN KOHLHAUSENBRICK  
 DISTRICT

(B, 28)

25X1A

DATE OF PHOTO	TYPE	QUALITY	CLASS	NO. OF CARDS
57	4	1	4	2

CLASSIFICATION OLD CAPTIONED BY Approved For Release 2000/04/25 : CIA-RDP78-05867A000200800029-9

PHOTO NO. 340000 | LOT NO. L-3263 | MAP REFERENCE C | LATITUDE 52 31N 13 24E

COUNTRY GERMANY | PROVINCE BERLIN | Approved For Release 2000/04/25 : CIA-RDP78-04867A000200800029-9

AREA NO. ①①4M	SUBJECT C43	SUBJECT AKU	SUBJECT	SUBJECT	SUBJECT	SUBJECT	SUBJECT	SUBJECT
B E R L I N		E A S T		G E R M A N				
B O R D E R		A T		S T U B E N R A U C				
H S T R A S S E				IN KOHLHASENBRICK DISTRICT.				

(8, 28)

25X1A

DATE OF PHOTO	TYPE	QUALITY	CLASS	NO. OF CARDS
5.7	4	1	4	2

CLASSIFICATION *OLD* | CAPTIONED BY *psj* | Approved For Release 2000/04/25 : CIA-RDP78-04867A000200800029-9

PHOTO NO. 340081 LOT NO. L-3263 MAP REFERENCE C LATITUDE 52 31N LONGITUDE 13 24E

COUNTRY GERMANY BERLIN  
 Approved For Release 2000/04/25 : CIA-RDP78-05867A000200800029-9

AREA NO	SUBJECT	SUBJECT	SUBJECT	SUBJECT	SUBJECT	SUBJECT	SUBJECT	SUBJECT	SUBJECT						
004M	C43														
B	E	R	L	I	N	E	A	S	T	G	E	R	M	A	N
B	O	R	D	E	R	A	T	S	T	R	A	S	S	E	A
G	R	I	E	B	N	I	T	Z	S	E	E	I	N	N	E
BABELSBERG DISTRICT.															

(8)

25X1A

DATE OF PHOTO	TYPE	QUALITY	CLASS	NO. OF CARDS	SC
57	4	1	4	1	

CLASSIFICATION Approved For Release 2000/04/25 : CIA-RDP78-05867A000200800029-9

PHOTO NO. 340002 LOT NO. L-3263 MAP REFERENCE C LATITUDE 52 31N LONGITUDE 13 24E

COUNTRY Approved For Release 2000/04/25 : CIA-RDP78-05867A000200800029-9 GERMANY BERLIN

AREA NO. 004M C43 SUBJECT SUBJECT SUBJECT SUBJECT SUBJECT SUBJECT SUBJECT SUBJECT

BERLIN EAST GERMAN

BORDER AT STRASSE AM

GRIEBNITZE IN NEU

BABELSBERG DISTRICT.

(8)

25X1A

DATE OF PHOTO	TYPE	QUALITY	CLASS	NO. OF CARDS
57	4	1	4	1

CLASSIFICATION Approved For Release 2000/04/25 : CIA-RDP78-05867A000200800029-9 CAPTIONED BY

PHOTO NO. 340009 LOT NO. 3363 MAP REFERENCE C LATITUDE 52 31N LONGITUDE 13 24E

COUNTRY GERMANY BERLIN Approved For Release 2000/04/25 : CIA-RDP78-05867A000200800029-9

AREA NO	SUBJECT	SUBJECT	SUBJECT	SUBJECT	SUBJECT	SUBJECT	SUBJECT	SUBJECT								
004M	C43															
B	E	R	L	I	N	E	A	S	T	G	E	R	M	A	N	
B	O	R	D	E	R	A	T	S	T	R	A	S	S	E	A	M
G	R	I	E	B	N	I	T	Z	S	E	E	IN NEW				
BABELSBERG DISTRICT.																

(8)

25X1A

DATE OF PHOTO	TYPE	QUALITY	CLASS	NO. OF CARDS	SC
57	4	1	4	1	

CLASSIFIED Approved For Release 2000/04/25 : CIA-RDP78-05867A000200800029-9

PHOTO NO. 340084 LOT NO. L-3263 MAP REFERENCE C LATITUDE 52 31N LONGITUDE 13 24

COUNTRY GERMANY Approved For Release 2000/04/25 : CIA-RDP78-05867A000200800029-9 BERLIN

AREA NO	SUBJECT	SUBJECT	SUBJECT	SUBJECT	SUBJECT	SUBJECT	SUBJECT	SUBJECT	SUBJECT								
004M	C43																
B	E	R	L	I	N	E	A	S	T	G	E	R	M	A	N		
B	O	R	D	E	R	A	T	B	O	T	T	C	H	E	R	B	E
R	G																

IN NEW BABELSBERG DISTRICT.

AM (B)

25X1A

DATE OF PHOTO	TYPE	QUALITY	CLASS	NO. OF CARDS
57	4	1	4	1

CLASSIFICATION Approved For Release 2000/04/25 : CIA-RDP78-05867A000200800029-9 CAPTIONED BY

PHOTO NO. 340025 LOT NO. 1-3263 MAP REFERENCE C LATITUDE 52 31N LONGITUDE 13 24E

Approved For Release 2000/04/25 : CIA-RDP78-05867A000200800029-9

COUNTRY GERMANY SUBJECT BERLIN

AREA NO 004M C43

BERLIN EAST GERMAN

BORDER AT BOTTCHE RBE

RG IN NEW

BABELSBERG DISTRICT AM

(8)

25X1A

DATE OF PHOTO	TYPE	QUALITY	CLASS	NO. OF CARDS
57	4	1	4	1

Approved For Release 2000/04/25 : CIA-RDP78-05867A000200800029-9

PHOTO NO. 240000 LOT NO. 1-3263 MAP REFERENCE C LATITUDE 52 31N LONGITUDE 13 24E

Approved For Release 2000/04/25 : CIA-RDP78-05867A000200800029-9

COUNTRY GERMANY SUBJECT BERLIN  
 AREA NO 004M C43  
 SUBJECT BERLIN EAST GERMAN  
 BORDER AT WANNSEE ST  
 RA\$E AM BOTTCHERBERG,  
 IN NEU BABELSBERG DISTRICT.

(8)

25X1A

DATE OF PHOTO	TYPE	QUALITY	CLASS	NO. OF CARDS
57	4	1	4	1



CLASSIFICATION Approved For Release 2000/04/25 : CIA-RDP78-05867A000200800029-9



PHOTO NO. 340087 LOT NO. L-3263 MAP REFERENCE C LATITUDE 52 31N LONGITUDE 13 24E

Approved For Release 2000/04/25 : CIA-RDP78-05867A000200800029-9

COUNTRY GERMANY SUBJECT BERLIN

AREA NO 004M C43 SUBJECT BERLIN EAST GERMAN

BORDER AT WANNSEESTRA


RASSE AM BOTTCHEBERG,

IN NEU BABELSBERG DISTRICT.

(8)

25X1A

DATE OF PHOTO	TYPE	QUALITY	CLASS	NO. OF CARDS
57	4	1	4	1



CLASSIFICATION Approved For Release 2000/04/25 : CIA-RDP78-05867A000200800029-9

PHOTO NO. 340088 LOT NO. 1-3263 MAP REFERENCE C LATITUDE 52 31N LONGITUDE 13 24E

Approved For Release 2000/04/25 : CIA-RDP78-05867A000200800029-9

COUNTRY GERMANY SUBJECT BERLIN


AREA NO.	SUBJECT	SUBJECT	SUBJECT	SUBJECT	SUBJECT	SUBJECT	SUBJECT	SUBJECT								
004M	C43															
B	E	R	L	I	N	E	A	S	T	G	E	R	M	A	N	
B	O	R	D	E	R	A	T	W	A	N	N	S	E	E	S	T
R	A	S	S	E												

AM BOTTCHERBERG, IN NEW GABELSBERG DISTRICT.

(8)

25X1A

DATE OF PHOTO	TYPE	QUALITY	CLASS	NO. OF CARDS
57	4	1	4	1



CLASSIFICATION Approved For Release 2000/04/25 : CIA-RDP78-05867A000200800029-9

PHOTO NO. 340089 LOT NO. L-3263 MAP REFERENCE C LATITUDE 52 31N 13 24E LONGITUDE

COUNTRY GERMANY BERLIN

AREA NO. 004M C43 AKU  
 SUBJECTS: BERLIN, EAST, GERMAN, BORDER AT GLENICKER, STRASSE IN NEU BABELSBERG DISTRICT.

(B, 28)

25X1A

DATE OF PHOTO	TYPE	QUALITY	CLASS	NO. OF CARDS	SC
57	4	1	4	2	



CLASSIFICATION Approved For Release 2000/04/25 : CIA-RDP78-05867A000200800029-9

PHOTO NO. 340090 LOT NO. L-3263 MAP REFERENCE C LATITUDE 52 31N LONGITUDE 13 24E

COUNTRY GERMANY BERLIN Approved For Release 2000/04/25 : CIA-RDP78-05867A000200800029-9

AREA NO.	SUBJECT	SUBJECT	SUBJECT	SUBJECT	SUBJECT	SUBJECT	SUBJECT	SUBJECT	SUBJECT
004M	CH8	AKU							
B	E	R	L	I	N	E	A	S	T
B	O	R	D	E	R	A	T	S	T
W	A	L	D	R	A	N	D		

DISTRICT.

(8, 28)

25X1A

DATE OF PHOTO	TYPE	QUALITY	CLASS	NO. OF CARDS
57	4	1	4	2

CLASSIFICATION Approved For Release 2000/04/25 : CIA-RDP78-05867A000200800029-9

PHOTO NO. 340091 LOT NO. L-3263 MAP REFERENCE C LATITUDE 52 31N 13 24E LONGITUDE

COUNTRY GERMANY BERLIN Approved For Release 2000/04/25 : CIA-RDP78-05867A000200800029-9


AREA NO	SUBJECT	SUBJECT	SUBJECT	SUBJECT	SUBJECT	SUBJECT	SUBJECT	SUBJECT								
004M	C43	AKU														
B	E	R	L	I	N	E	A	S	T	G	E	R	M	A	N	
B	O	R	D	E	R	A	T	H	O	T	E	L	W	A	L	D
F	R	I	E	D	E	N										

IN WANNSEE DISTRICT.

(8, 28)

25X1A

DATE OF PHOTO	TYPE	QUALITY	CLASS	NO. OF CARDS
57	4	1	4	2



CLASSIFICATION Approved For Release 2000/04/25 : CIA-RDP78-05867A000200800029-9 CAPTIONED BY [Signature]

PHOTO NO. 340092 LOT NO. 1-3263 MAP REFERENCE C LATITUDE 52 31N 13 24E LONGITUDE

COUNTRY GERMANY BERLIN Approved For Release 2000/04/25 : CIA-RDP78-05867A000200800029-9

AREA NO	SUBJECT	SUBJECT	SUBJECT	SUBJECT	SUBJECT	SUBJECT	SUBJECT	SUBJECT	SUBJECT							
004M	C43															
B	E	R	L	I	N	E	A	S	T	G	E	R	M	A	N	
B	O	R	D	E	R	A	T	H	O	T	E	L	W	A	L	D
F	R	I	E	D	E	N										
AM WALDRAND,																
IN WANNSEE DISTRICT.																

25X1A

DATE OF PHOTO	TYPE	QUALITY	CLASS	NO. OF CARDS
57	4	1	4	1

CLASSIFICATION Approved For Release 2000/04/25 : CIA-RDP78-05867A000200800029-9

PHOTO NO. 340093 LOT NO. 1-3263 MAP REFERENCE C LATITUDE 52 31N 13 24E LONGITUDE

COUNTRY GERMANY BERLIN Approved For Release 2000/04/25 : CIA-RDP78-05867A000200800029-9

AREA NO.	SUBJECT	SUBJECT	SUBJECT	SUBJECT	SUBJECT	SUBJECT	SUBJECT	SUBJECT								
004M	C43															
B	E	R	L	I	N	E	A	S	T	G	E	R	M	A	N	
B	O	R	D	E	R	A	T	H	O	T	E	L	W	A	L	D
F	R	I	E	D	E	N										

AM WALDRAND,  
IN WANNSEE DISTRICT.

(8)

25X1A

DATE OF PHOTO	TYPE	QUALITY	CLASS	NO. OF CARDS
57	4	.1	4	1

CLASSIFICATION Approved For Release 2000/04/25 : CIA-RDP78-05867A000200800029-9

PHOTO NO. 340095 LOT NO. L-3263 MAP REFERENCE C LATITUDE 52 31N LONGITUDE 13 24E

COUNTRY GERMANY Approved For Release 2000/04/25 : CIA-RDP78-05867A000200800029-9

AREA NO. 004M SUBJECTS C43 AKU  
 BERLIN EAST GERMAN  
 BORDER AT STRASSE AM  
 WALDRAND AND RODENBECK  
 STEIG, IN NEU BABELSBURG DISTRICT.  
 (8,28)  
 CORNER OF  
 25X1A

DATE OF PHOTO	TYPE	QUALITY	CLASS	NO. OF CARDS
57	4	1	4	2

CLASSIFICATION Approved For Release 2000/04/25 : CIA-RDP78-05867A000200800029-9



PHOTO NO. 340085 LOT NO. 1-3263 MAP REFERENCE C LATITUDE 52 31N LONGITUDE 13 24E

Approved For Release 2000/04/25 : CIA-RDP78-05867A000200800029-9


COUNTRY GERMANY SUBJECT BERLIN

AREA NO	SUBJECT	SUBJECT	SUBJECT	SUBJECT	SUBJECT	SUBJECT	SUBJECT	SUBJECT	SUBJECT							
004M	C43															
B	E	R	L	I	N	E	A	S	T	G	E	R	M	A	N	
B	O	R	D	E	R	A	T	R	O	D	E	N	B	E	C	K
S	T	E	I	G												
BABELSBERG DISTRICT.																

(8)

25X1A

DATE OF PHOTO	TYPE	QUALITY	CLASS	NO. OF CARDS
57	4	1	4	1



CLASSIFIED Approved For Release 2000/04/25 : CIA-RDP78-05867A000200800029-9

PHOTO NO. 340086 LOT NO. 6-3263 MAP REFERENCE C LATITUDE 52 31N LONGITUDE 13 24E

Approved For Release 2000/04/25 : CIA-RDP78-05867A000200800029-9


COUNTRY GERMANY SUBJECT BERLIN

AREA NO	SUBJECT	SUBJECT	SUBJECT	SUBJECT	SUBJECT	SUBJECT	SUBJECT	SUBJECT								
004M	C43															
B	E	R	L	I	N	E	A	S	T	G	E	R	M	A	N	
B	O	R	D	E	R	A	T	R	O	D	E	N	B	E	C	K
T	E	I	G													

IN NEU  
BABELSBERG DISTRICT.

(8)

25X1A



DATE OF PHOTO	TYPE	QUALITY	CLASS	NO. OF CARDS
57	4	1	4	1

Approved For Release 2000/04/25 : CIA-RDP78-05867A000200800029-9

PHOTO NO. 740087 LOT NO. 6-3263 MAP REFERENCE C LATITUDE 52 31N LONGITUDE 13 24E  
 Approved For Release 2000/04/25 : CIA-RDP78-05867A000200800029-9

COUNTRY GERMANY SUBJECT BERLIN  
 AREA NO. 004M SUBJECT C43 SUBJECT AKU  
B<sup>5</sup>E<sup>10</sup>R<sup>15</sup>L<sup>20</sup>I<sup>25</sup>N<sup>30</sup> E<sup>35</sup>A<sup>40</sup>S<sup>45</sup>T<sup>50</sup> G<sup>55</sup>E<sup>60</sup>R<sup>65</sup>M<sup>70</sup>A<sup>75</sup>N<sup>80</sup>  
B<sup>85</sup>O<sup>90</sup>R<sup>95</sup>D<sup>100</sup>E<sup>105</sup>R<sup>110</sup> A<sup>115</sup>T<sup>120</sup> A<sup>125</sup>M<sup>130</sup> B<sup>135</sup>O<sup>140</sup>T<sup>145</sup>T<sup>150</sup>C<sup>155</sup>H<sup>160</sup>E<sup>165</sup>  
R<sup>170</sup>B<sup>175</sup>E<sup>180</sup>R<sup>185</sup>G<sup>190</sup> I<sup>195</sup>N<sup>200</sup> N<sup>205</sup>E<sup>210</sup>L<sup>215</sup>  
B<sup>220</sup>A<sup>225</sup>B<sup>230</sup>E<sup>235</sup>L<sup>240</sup>S<sup>245</sup>B<sup>250</sup>E<sup>255</sup>R<sup>260</sup>G<sup>265</sup> D<sup>270</sup>I<sup>275</sup>S<sup>280</sup>T<sup>285</sup>R<sup>290</sup>I<sup>295</sup>C<sup>300</sup>T<sup>305</sup>

(8, 28)

25X1A



DATE OF PHOTO	TYPE	QUALITY	CLASS	NO. OF CARDS
57	4	1	4	2

Approved For Release 2000/04/25 : CIA-RDP78-05867A000200800029-9

*Handwritten initials*

*Handwritten initials*

PHOTO NO. 341... LOT NO. 1-3763 MAP REFERENCE C LATITUDE 52 31N 13 24E  
 Approved For Release 2000/04/25 : CIA-RDP78-05867A000200800029-9

COUNTRY GERMANY BERLIN

AREA NO.	SUBJECT	SUBJECT	SUBJECT	SUBJECT	SUBJECT	SUBJECT	SUBJECT	SUBJECT	
004M	CH3	AKU							
B	E	R	L	I	N	E	A	S	T
B	O	R	D	E	R	A	T	A	M
R	B	E	R	G					

BORDER AT AM BOTTCHE IN NEU

BABELSBERG DISTRICT.

(8, 28)

25X1A



DATE OF PHOTO	TYPE	QUALITY	CLASS	NO. OF CARDS
57	4	1	4	2

Approved For Release 2000/04/25 : CIA-RDP78-05867A000200800029-9


Approved For Release 2000/04/25 : CIA-RDP78-05867A000200800029-9

COUNTRY	LOT NO.	MAP REFERENCE	LATITUDE	LONGITUDE
GERMANY	1-2263	C	52 31N	13 24E
AREA NO	SUBJECT	SUBJECT	SUBJECT	SUBJECT
004M	C43	AKU		
BERLIN			EAST	GERMAN
BORDER			AT	GLIENICKER
STRASSE				CORNER OF
WANNSEE STRASSE IN NEU BABELSBERG DISTRICT.				

(8, 28)

25X1A

DATE OF PHOTO	TYPE	QUALITY	CLASS	NO. OF CARDS
57	4	1	4	2



Approved For Release 2000/04/25 : CIA-RDP78-05867A000200800029-9

PHOTO NO. 3401GA LOT NO. 0043 MAP REFERENCE 623AN LATITUDE 13 LONGITUDE 24E  
 Approved For Release 2000/04/25 : CIA-RDP78-05867A000200800029-9

COUNTRY GERMANY PROVINCE BERLIN

AREA NO	SUBJECT	SUBJECT	SUBJECT	SUBJECT	SUBJECT	SUBJECT	SUBJECT	SUBJECT								
<u>004M</u>	<u>C43</u>															
<u>B</u>	<u>E</u>	<u>R</u>	<u>L</u>	<u>I</u>	<u>N</u>	<u>E</u>	<u>A</u>	<u>S</u>	<u>T</u>	<u>G</u>	<u>E</u>	<u>R</u>	<u>M</u>	<u>A</u>	<u>N</u>	
<u>B</u>	<u>O</u>	<u>R</u>	<u>D</u>	<u>E</u>	<u>R</u>	<u>A</u>	<u>T</u>	<u>A</u>	<u>M</u>	<u>B</u>	<u>O</u>	<u>T</u>	<u>T</u>	<u>C</u>	<u>H</u>	<u>E</u>
<u>R</u>	<u>B</u>	<u>E</u>	<u>R</u>	<u>G</u>						<u>I</u>	<u>N</u>	<u>N</u>	<u>E</u>	<u>U</u>		
<u>BABELSBERG DISTRICT.</u>																

(8)

25X1A

DATE OF PHOTO	TYPE	QUALITY	CLASS	NO. OF CARDS
<u>5 7 4</u>	<u>1</u>	<u>4</u>	<u>1</u>	

CLASSIFICATION AW AW

Approved For Release 2000/04/25 : CIA-RDP78-05867A000200800029-9

PHOTO NO. 340101 LOT NO. 6-3263 MAP REFERENCE C LATITUDE 52 31N LONGITUDE 13 24E

Approved For Release 2000/04/26 : CIA-RDP78-05867A000200800029-9

COUNTRY GERMANY SUBJECT BERLIN

AREA NO	SUBJECT	SUBJECT	SUBJECT	SUBJECT	SUBJECT	SUBJECT	SUBJECT	SUBJECT
<u>004M</u>	<u>C43</u>							
<u>B</u>	<u>E</u>	<u>R</u>	<u>E</u>	<u>A</u>	<u>S</u>	<u>T</u>	<u>G</u>	<u>E</u>
<u>R</u>	<u>R</u>	<u>L</u>	<u>I</u>	<u>N</u>	<u>E</u>	<u>R</u>	<u>M</u>	<u>A</u>
<u>N</u>	<u>B</u>	<u>O</u>	<u>R</u>	<u>D</u>	<u>E</u>	<u>R</u>	<u>A</u>	<u>T</u>
<u>A</u>	<u>N</u>	<u>A</u>	<u>L</u>	<u>E</u>	<u>E</u>	<u>I</u>	<u>N</u>	<u>N</u>

BABELSBERG DISTRICT.

(8)

25X1A

DATE OF PHOTO	TYPE	QUALITY	CLASS	NO. OF CARDS
<u>57</u>	<u>4</u>	<u>1</u>	<u>4</u>	<u>1</u>

Approved For Release 2000/04/25 : CIA-RDP78-05867A000200800029-9


PHOTO NO. 340102 LOT NO. 3263 MAP REFERENCE C LATITUDE 52 31N LONGITUDE 13 24E  
 Approved For Release 2000/04/25 : CIA-RDP78-05867A000200800029-9

COUNTRY GERMANY BERLIN

AREA NO. 004M C43 AKIL  
 BERLIN EAST GERMAN  
 BORDER AT LOUISIANA  
 AN ALLEE IN NEW  
 BABELSBERG DISTRICT.

(8, 28)

25X1A



DATE OF PHOTO	TYPE	QUALITY	CLASS	NO. OF CARDS
5 7	4	1	4	2

CLASSIFIED Approved For Release 2000/04/25 : CIA-RDP78-05867A000200800029-9



PHOTO NO. 340100 LOT NO. L-3263 MAP REFERENCE C LATITUDE 52 31N LONGITUDE 13 24E

COUNTRY GERMANY BERLIN Approved For Release 2000/04/25 : CIA-RDP78-05867A000200800029-9

AREA NO	SUBJECT	SUBJECT	SUBJECT	SUBJECT	SUBJECT	SUBJECT	SUBJECT	SUBJECT	SUBJECT							
004M	C43															
B	E	R	L	I	N	E	A	S	T	G	E	R	M	A	N	
B	O	R	D	E	R	A	T	A	M	B	O	T	T	C	H	E
R	B	E	R	G												

BABELSBERG DISTRICT.

(8)

25X1A

DATE OF PHOTO	TYPE	QUALITY	CLASS	NO. OF CARDS
57	4	1	4	1

CLASSIFICATION Approved For Release 2000/04/25 : CIA-RDP78-05867A000200800029-9

PHOTO NO. 340104 LOT NO. L-3263 MAP REFERENCE C LATITUDE 52 31N LONGITUDE 13 24E

COUNTRY GERMANY BERLIN Approved For Release 2000/04/25 : CIA-RDP78-05867A000200800029-9

AREA NO	SUBJECT	SUBJECT	SUBJECT	SUBJECT	SUBJECT	SUBJECT	SUBJECT	SUBJECT								
004M	CH3	AKU														
B	E	R	L	I	N	E	A	S	T	G	E	R	M	A	N	
B	O	R	D	E	R	O	N	K	O	N	I	G	S	T	R	A
S	S	E														
IN WANNSEE DISTRICT.																

(8, 28)

25X1A

DATE OF PHOTO	TYPE	QUALITY	CLASS	NO. OF CARDS
57	4	1	4	2

CLASSIFICATION Approved For Release 2000/04/25 : CIA-RDP78-05867A000200800029-9

PHOTO NO. 340105 LOT NO. L-3263 MAP REFERENCE C LATITUDE 52 31N LONGITUDE 13 24E

COUNTRY GERMANY BERLIN

AREA NO. 004M SUBJECT C43 AKL

B	E	R	L	I	N	E	A	S	T	G	E	R	M	A	N	
B	O	R	D	E	R	O	N	K	O	N	I	G	S	C	O	R
N	E	R														

OF TURK STRASSE IN WANSEE DISTRICT.

(8, 28) STRASSE

25X1A

DATE OF PHOTO	TYPE	QUALITY	CLASS	NO. OF CARDS
57	4	1	4	2

CLASSIFICATION Approved For Release 2000/04/25 : CIA-RDP78-05867A000200800029-9

PHOTO NO. 340100 LOT NO. 1-3763 MAP REFERENCE C LATITUDE 52 31N 13 24E LONGITUDE  
 Approved For Release 2000/04/25 : CIA-RDP78-05867A000200800029-9

COUNTRY GERMANY SUBJECT BERLIN  
 AREA NO. 004M C43 AKU  
 SUBJECT SUBJECT SUBJECT SUBJECT SUBJECT SUBJECT SUBJECT SUBJECT  
 BERLIN EAST GERMAN  
 BORDER AT MÖWEN STRA  
 SEE IN WANNSEE  
 DISTRICT.

(8, 28)

25X1A

DATE OF PHOTO	TYPE	QUALITY	CLASS	NO. OF CARDS
574	1	4	2	



CLASSIFICATION Approved For Release 2000/04/25 : CIA-RDP78-05867A000200800029-9

Approved For Release 2000/04/25 : CIA-RDP78-05867A000200800029-9

PHOTO NO. 340107 LOT NO. 1-3263 MAP REFERENCE C LATITUDE 52 31N LONGITUDE 13 24E

COUNTRY GERMANY SUBJECT BERLIN

AREA NO	SUBJECT	SUBJECT	SUBJECT	SUBJECT	SUBJECT	SUBJECT	SUBJECT	SUBJECT	SUBJECT						
004M	C43	AKU													
B	E	R	L	I	N	E	A	S	T	G	E	R	M	A	N
B	O	R	D	E	R	A	T	M	O	E	N	S	T	R	A
S	S	E								IN WANNSEE					

DISTRICT.

(8, 28)

25X1A

DATE OF PHOTO	TYPE	QUALITY	CLASS	NO. OF CARDS
57	4	1	4	2

Approved For Release 2000/04/25 : CIA-RDP78-05867A000200800029-9

PHOTO NO. 340100 LOT NO. 1-3263 MAP REFERENCE C LATITUDE 52 31N LONGITUDE 13 24E

COUNTRY GERMANY BERLIN  
 Approved For Release 2000/04/25 : CIA-RDP78-05867A000200800029-9


AREA NO.	SUBJECT	SUBJECT	SUBJECT	SUBJECT	SUBJECT	SUBJECT	SUBJECT	SUBJECT	SUBJECT
004M	C43	AKU							
B	E	R	L	I	N	E	A	S	T
G	E	R	M	A	N	B	O	R	D
E	R	A	T	J	A	G	D	S	C
H	L	O	S	G	L	I	E	N	I
C	K	E	I	N	W	A	N	N	S
E	E								

DISTRICT.

(8,28)

25X1A

DATE OF PHOTO	TYPE	QUALITY	CLASS	NO. OF CARDS
	57	4	1	4 2



CLASSIFICATION Approved For Release 2000/04/25 : CIA-RDP78-05867A000200800029-9

PHOTO NO. 340100 LOT NO. L-3263 MAP REFERENCE C LATITUDE 52 31N LONGITUDE 13 24E

COUNTRY GERMANY BERLIN  
 Approved For Release 2000/04/25 : CIA-RDP78-05867A000200800029-9

AREA NO	SUBJECT	SUBJECT	SUBJECT	SUBJECT	SUBJECT	SUBJECT	SUBJECT	SUBJECT	SUBJECT								
004M	C43	AKU															
B	E	R	L	I	N	E	A	S	T	G	E	R	M	A	N		
B	O	R	D	E	R	A	T	J	A	G	D	S	C	H	L	O	
S	G	L	I	E	N	I	C	K	E	I	N	W	A	N	N	S	E
DISTRICT.																	

(8, 28)

25X1A

DATE OF PHOTO	TYPE	QUALITY	CLASS	NO. OF CARDS
57	4	1	4	2

CLASSIFICATION Approved For Release 2000/04/25 : CIA-RDP78-05867A000200800029-9

PHOTO NO. 340110 LOT NO. 1-3263 MAP REFERENCE C LATITUDE 52 31N 13 24E LONGITUDE

COUNTRY GERMANY BERLIN Approved For Release 2000/04/25 : CIA-RDP78-05867A000200800029-9

AREA NO. 004M 243 AKU SUBJECT SUBJECT SUBJECT SUBJECT SUBJECT SUBJECT SUBJECT SUBJECT

BERLIN EAST GERMAN

BORDER AT BRIDGE

CONNECTING

MÖWEN AND WALDMÜLLER STRASSEN IN WANNSEE DISTRICT.

(8, 28)

25X1A

DATE OF PHOTO	TYPE	QUALITY	CLASS	NO. OF CARDS
57	4	1	4	2

CLASSIFICATION Approved For Release 2000/04/25 : CIA-RDP78-05867A000200800029-9



Approved For Release 2000/04/25 : CIA-RDP78-05867A000200800029-9

PHOTO NO. 340111 LOT NO. L-3263 MAP REFERENCE C LATITUDE 52 31N LONGITUDE 13 24E

COUNTRY GERMANY SUBJECT BERLIN

AREA NO. 004M C43 AKW  
BERLIN EAST GERMAN  
BORDER AT GLIENICKER  
BRIDGE IN WANNSEE

DISTRICT.

(8, 28)

25X1A

DATE OF PHOTO	TYPE	QUALITY	CLASS	NO. OF CARDS
57	4	1	4	2



CLASSIFICATION Approved For Release 2000/04/25 : CIA-RDP78-05867A000200800029-9

Approved For Release 2000/04/25 : CIA-RDP78-05867A000200800029-9

PHOTO NO. 340112 LOT NO. 1-3263 MAP REFERENCE C LATITUDE 52 31N 13 24E

COUNTRY GERMANY SUBJECT BERLIN


AREA NO 004M SUBJECT C43  
BERLIN ANNOTATED MA  
POINT OF EAST GERMAN BORDER

KEY TO CIA 339940 THRU 340111

Return Map to CR/GR 3,800,973

25X1A

DATE OF PHOTO	TYPE	QUALITY	CLASS	NO. OF CARDS
580	1	4	1	



CLASSIFICATION Approved For Release 2000/04/25 : CIA-RDP78-05867A

PHOTO NO. 340110 LOT NO. A-342-9 MAP REFERENCE LATTITUDE LONGITUDE 3

COUNTRY JYEA Approved For Release 2000/04/25 : CIA-RDP78-05867A000200800029-9 PROVINCE DAMASTUS

AREA NO	SUBJECT	SUBJECT	SUBJECT	SUBJECT	SUBJECT	SUBJECT	SUBJECT	SUBJECT
722K	AKU	CH3						
	BORDER	POST				ON	DAMAS	
	BUS	BEIRUT				HIGHWAY		

16

(E, 28)

25X1A

DATE OF PHOTO	TYPE	QUALITY	CLASS	NO. OF CARDS
3 MAY 55	F	2	B	2

CLASSIFICATION ~~SECRET~~ CAPTIONED BY [Redacted] Approved For Release 2000/04/25 : CIA-RDP78-05867A000200800029-9

PHOTO NO. 340134 LOT NO. L-3429 MAP REFERENCE LATITUDE LONGITUDE

COUNTRY Approved For Release 2000/04/25 : CIA-RDP70-05867A000200800029-9

AREA NO	SUBJECT	SUBJECT	SUBJECT	SUBJECT	SUBJECT	SUBJECT	SUBJECT	SUBJECT
202K98M								
	5	10	15	20				
ABANDONED		AIRFIELD						
KM	25	30	35	40				
	45	50						

NEA DAMASCUS-BEIRUT HIGHWAY.

(3, 31)

25X1A

DATE OF PHOTO	TYPE	QUALITY	CLASS	NO. OF CARDS
3 MAY 58	8	2	B	1

CLASSIFICATION Approved For Release 2000/04/25 : CIA-RDP70-05867A000200800029-0 CAPTIONED BY