

PHOTO NO. 340621 LOT NO. A-3521 MAP REFERENCE C LATITUDE 33 53N LONGITUDE 35 30E

COUNTRY LEBANON PROVINCE BEIRUT

AREA NO	SUBJECT	SUBJECT	SUBJECT	SUBJECT	SUBJECT	SUBJECT	SUBJECT	SUBJECT
302K	9K	9JP	75D					
	BEIRUT		REBEL			TROOPS		
	IN	TRAINING						

(3)

25X1A

DATE OF PHOTO	TYPE	QUALITY	CLASS	NO. OF CARDS
AUG 56	4	2	3	3

CLASSIFICATION Approved For Release 2000/04/25 : CIA-RDP78-05867A000200800362

PHOTO NO. 340622 LOT NO. L3453 MAP REFERENCE C LATITUDE 42 14N 129 13E

COUNTRY KOREA PROVINCE HANGJU Approved For Release 2000/04/25 : CIA-RDP78-05867A000200800035-2

AREA NO	SUBJECT	SUBJECT	SUBJECT	SUBJECT	SUBJECT	SUBJECT	SUBJECT	SUBJECT
116L	A9D	ATO						
MUSAN			MUSAN			IRON		MI
NE			MAGNETIC			SORTER		
						SIX SETS OF SORTER		

BUILT BY SOVIETS

(8) (12) (14) (17) 25X1A

DATE OF PHOTO	TYPE	QUALITY	CLASS	NO. OF CARDS
MAR-MAY 5 8	4	2	4	1



CLASSIFICATION Approved For Release 2000/04/25 : CIA-RDP78-05867A000200800035-2

PHOTO NO. 340623 LOT NO. L3453 MAP REFERENCE C LATITUDE 42 14N 129 13E

COUNTRY KOREA PROVINCE HANGYONG Approved For Release 2000/04/25 : CIA-RDP78-05867A000200800035-2

AREA NO	SUBJECT	SUBJECT	SUBJECT	SUBJECT	SUBJECT	SUBJECT	SUBJECT	SUBJECT
116L	A9D	A70						
M U S A N		M U S A N						
N E S		M A G N E T						

SIX SETS OF SORTERS BUILT BY SOVIETS.

DATE OF PHOTO	TYPE	QUALITY	CLASS	NO. OF CARDS	SO
MAR-MAY 5 8	4	2	4	2	

CLASSIFICATION Approved For Release 2000/04/25 : CIA-RDP78-05867A000200800035-2 CAPTIONED BY MEDA

PHOTO NO. 340624 LOT NO. L3453 MAP REFERENCE C LATITUDE 42 14N LONGITUDE 129 13E

COUNTRY KOREA PROVINCE PHANG-BOG-BOG APPROVED FOR RELEASE 2000/04/25 CIA-RDP78-05867A000200800035-2

AREA NO	SUBJECT	SUBJECT	SUBJECT	SUBJECT	SUBJECT	SUBJECT	SUBJECT
116L	MAGNET						
MUNJIAN			10	15	20		
NE	25	MAGNET	30	35	40		
	45		50				

SIX SETS OF SORTERS BUILT BY SOVIETS

DATE OF PHOTO	TYPE	QUALITY	CLASS	NO. OF CARDS	NO.
MAR-MAY 5 8	4	2	4	2	25X1A

CLASSIFICATION Approved For Release 2000/04/25 : CIA-RDP78-05867A000200800035-2

PHOTO NO. 340625 LOT NO. MAP REFERENCE LATTITUDE

COUNTRY Approved For Release 2000/04/25 : CIA-RDP78-05867A000200800035-2

AREA NO. SUBJECT SUBJECT SUBJECT SUBJECT SUBJECT SUBJECT SUBJECT

100L A9D AKW AKV
 5 10 15 20
 25 BELT CONVEYOR B
 30 35 40
 45 R D G E & ROAD IN BG USED
 50 FOR HAULING IRON ORE AWAY.

DATE OF PHOTO TYPE QUALITY CLASS NO. OF CARDS
 MON MAY 58 4 2 4 3

CLASSIFICATION Approved For Release 2000/04/25 : CIA-RDP78-05867A000200800035-2

PHOTO NO. 340626 LOT NO. L 3453 MAP REFERENCE C LATITUDE 42 14N 129 13E LONGITUDE

COUNTRY KOREA Approved For Release 2000/04/25 : CIA-RDP78-05867A000200800035-2

AREA NO	SUBJECT	SUBJECT	SUBJECT	SUBJECT	SUBJECT	SUBJECT	SUBJECT
116L	A9D						
M U S A N		M U S A N		I R O N		M I	
N E S		B E L T		C O N V E Y O R			

DATE OF PHOTO	TYPE	QUALITY	CLASS	NO. OF CARDS
MAR-MAY 58	4	2	4	1

CLASSIFICATION Approved For Release 2000/04/25 : CIA-RDP78-05867A000200800035-2

PHOTO NO. 340627 LOT NO. L 3453 MAP REFERENCE C LATITUDE 42 14N LONGITUDE 129 13E

COUNTRY KOREA Approved For Release 2000/04/25 : CIA-RDP78-05867A000200800035-2

AREA NO	SUBJECT	SUBJECT	SUBJECT	SUBJECT	SUBJECT	SUBJECT	SUBJECT	SUBJECT
116L	A9D							
M U S A N		M U S A N		L R O N		M I		
N E S		B E L T		C O N V E Y O R.				

Read and bridge in by used to haul away ore.

(12) (14) (23) (28) 25X1A

DATE OF PHOTO	TYPE	QUALITY	CLASS	NO. OF CARDS
MAR-MAY 58	4	2	4	1

CLASSIFICATION Approved For Release 2000/04/25 : CIA-RDP78-05867A000200800035-2

PHOTO NO. 340628 LOT NO. L 3-153 MAP REFERENCE C LATITUDE 42 14N LONGITUDE 129 13E

COUNTRY KOREA Approved For Release 2000/04/25 : CIA-RDP78-05867A000200800035-2 PROVINCE HAMEUNG

AREA NO	SUBJECT	SUBJECT	SUBJECT	SUBJECT	SUBJECT	SUBJECT	SUBJECT	SUBJECT
116L	AID							
M U J A N		M U J A N		L R O N		M I		
N E		B E L T		C O N V E Y O R				

Road and bridge in
 by used to haul away ore

DATE OF PHOTO	TYPE	QUALITY	CLASS	NO. OF CARDS	SOURCE OR PHOTOGRAPH
MAR-MAY 58	4	2	4	1	[REDACTED]


CLASSIFICATION Approved For Release 2000/04/25 : CIA-RDP78-05867A000200800035-2 CAPTIONED BY

PHOTO NO. **340629** | LOT NO. **L 153** | MAP REFERENCE **C** | LATITUDE **42** | LONGITUDE **119 15**

COUNTRY **Approved For Release 2000/04/25 : CIA-RDP78-05867A000200800035-2**

AREA NO	SUBJECT	SUBJECT	SUBJECT	SUBJECT	SUBJECT	SUBJECT	SUBJECT	SUBJECT
116 L	111 D							
	3		10			15		20
N F 4		C A B L E		C A R				40
	25		30			35		
	45		50					

(12) (14) (23) 25X1A

DATE OF PHOTO	TYPE	QUALITY	CLASS	NO. OF CARDS	NO.
MAR-APR 58	4	2	1	1	

CLASSIFICATION **Approved For Release 2000/04/25 : CIA-RDP78-05867A000200800035-2**

PHOTO NO. 340630 LOT NO. L 3453 MAP REFERENCE C LATITUDE 42 14N LONGITUDE 129 13E

COUNTRY KOREA Approved For Release 2000/04/25 : CIA-RDP78-05867A000200800035-2
 AREA NO. 116L SUBJECT A9D

SUBJECT	SUBJECT	SUBJECT	SUBJECT	SUBJECT	SUBJECT	SUBJECT	SUBJECT
M U S A N	M U S A N	I R O N	M I				
N E S	C A B L E	C A R					

DATE OF PHOTO	TYPE	QUALITY	CLASS	NO. OF CARDS	SCN
MAR-MAY 58	4	2	4	1	

CLASSIFICATION Approved For Release 2000/04/25 : CIA-RDP78-05867A000200800035-2

PHOTO NO. 340631 LOT NO. L 3453 MAP REFERENCE C LATITUDE 42 14N LONGITUDE 129 13E

COUNTRY KOREA Approved For Release 2000/04/25 : CIA-RDP78-05867A000200800035-2

AREA NO	SUBJECT	SUBJECT	SUBJECT	SUBJECT	SUBJECT	SUBJECT	SUBJECT	SUBJECT
116L	A9D							
M U S A N		M U S A N		I R O N		M I		
N E S		C A B L E		C A R				

(12, 14) 25X1A

DATE OF PHOTO	TYPE	QUALITY	CLASS	NO. OF CARDS	SC
MAR-MAY 58		4 2	4	1	

CLASSIFICATION Approved For Release 2000/04/25 : CIA-RDP78-05867A000200800035-2

PHOTO NO. 340632 LOT NO. L 3453 MAP REFERENCE C LATITUDE 42 14N LONGITUDE 129 13E

COUNTRY KOREA APPROVED FOR RELEASE 2000/04/25 : CIA-RDP78-05867A000200800035-2

AREA NO	SUBJECT	SUBJECT	SUBJECT	SUBJECT	SUBJECT	SUBJECT	SUBJECT	SUBJECT
116L	AID							
M U B A N			M U B A N			I R O N		M I
N F B								

(12, 14)

DATE OF PHOTO	TYPE	QUALITY	CLASS	NO. OF CARDS	SO
MAR-MAY 58	4	2	4	1	[REDACTED]

APPROVED FOR RELEASE 2000/04/25 : CIA-RDP78-05867A000200800035-2

PHOTO NO. 340633 LOT NO. L3453 MAP REFERENCE C LATITUDE 42 14N LONGITUDE 129 13E

COUNTRY KOREA Approved For Release 2000/04/25 : CIA-RDP78-05867A000200800035-2

AREA NO	SUBJECT	SUBJECT	SUBJECT	SUBJECT	SUBJECT	SUBJECT	SUBJECT	SUBJECT
116L	A9D							
M U S I A N		M U S I A N		I R O N		M I		
N E S		C L O S E U P		O F F		I R O N		
O R E								

DATE OF PHOTO	TYPE	QUALITY	CLASS	NO. OF CARDS	SC
MAR-MAY 58	4	2	4	1	

CLASSIFICATION Approved For Release 2000/04/25 : CIA-RDP78-05867A000200800035-2

PHOTO NO. 340634 LOT NO. L3453 MAP REFERENCE C LATITUDE 42 14N LONGITUDE 129 13E

COUNTRY KOREA Approved For Release 2000/04/25 : CIA-RDP78-05867A00020080035-2 PROVINCE HANGYONG PUKTOD

AREA NO	SUBJECT	SUBJECT	SUBJECT	SUBJECT	SUBJECT	SUBJECT	SUBJECT	SUBJECT
116L	A9D							
M U S A N		M U S A N				I R O N		M I
N E S								

DATE OF PHOTO	TYPE	QUALITY	CLASS	NO. OF CARDS	SO
MAR-MAY 58	4	2	4	1	

CLASSIFICATION Approved For Release 2000/04/25 : CIA-RDP78-05867A00020080035-2 CAPTIONED BY

PHOTO NO. 340635 LOT NO. L3453 MAP REFERENCE C LATITUDE 42 14N LONGITUDE 129 13E

Approved For Release 2000/04/25 : CIA-RDP78-05867A000200800035-2

COUNTRY KOREA

AREA NO	SUBJECT	SUBJECT	SUBJECT	SUBJECT	SUBJECT	SUBJECT	SUBJECT
116L	111D	AKE	ATD				
M U B A N							
N E S							
P I T R U C K							

DATE OF PHOTO	TYPE	QUALITY	CLASS	NO. OF CARDS	SO
MAR-MAY 58	4	2	4	9	

CLASSIFICATION Approved For Release 2000/04/25 : CIA-RDP78-05867A000200800035-2

PHOTO NO. 340636 LOT NO. L3453 MAP REFERENCE C LATITUDE 42 HN LONGITUDE 129 13E

COUNTRY KOREA Approved For Release 2000/04/25 : CIA-RDP78-05867A000200800035-2

AREA NO 116L SUBJECT A9D AKE ATO D3L

M U S A N M U S A N I R O N M I
 N E T S O V I E T - M A D E 2 5 -
 T O W N T R U C K M A N C H U R I A N M T S

DUMP

(1) (12, 4)

25X1A

DATE OF PHOTO	TYPE	QUALITY	CLASS	NO. OF CARDS
MAR-MAY 5 8	4	2	4	34

CLASSIFICATION Approved For Release 2000/04/25 : CIA-RDP78-05867A000200800035-2

PHOTO NO. 340637 LOT NO. L3453 MAP REFERENCE C LATITUDE 42 HN LONGITUDE 129 13E

COUNTRY Approved For Release 2000/04/25 : CIA-RDP78-05867A000200800035-2
KOREA HUNGKONG - PUN

AREA NO	SUBJECT	SUBJECT	SUBJECT	SUBJECT	SUBJECT	SUBJECT	SUBJECT	SUBJECT
116L	111D							
M U B A N		M U B A N		I R O N		M I		
N E	I R O N	O R E		P I L E				

(12, 14) 25X1A

DATE OF PHOTO	TYPE	QUALITY	CLASS	NO. OF CARDS
MAR-MAY 58	4	2	4	1

CLASSIFICATION Approved For Release 2000/04/25 : CIA-RDP78-05867A000200800035-2

PHOTO NO. 340638 LOT NO. L453 MAP REFERENCE C LATITUDE 11N 129 13E

COUNTRY Approved For Release 2000/04/25 : CIA-RDP78-05867A000200800035-2

AREA NO	SUBJECT	SUBJECT	SUBJECT	SUBJECT	SUBJECT	SUBJECT	SUBJECT	SUBJECT	SUBJECT
11L	A9D								
	3		10		15				20
	25	IRON	30	TORRE	35	PILE			40
	45		50			SLIDE			STOPPER

INFG.

(12 14) 25X1A

DATE OF PHOTO	TYPE	QUALITY	CLASS	NO. OF CARDS	SOURCE
MAR-MAY 5 8	4	2	21	1	[REDACTED]

Approved For Release 2000/04/25 : CIA-RDP78-05867A000200800035-2

PHOTO NO. 340639 LOT NO. L3435 MAP REFERENCE C LATITUDE 42 14N LONGITUDE 129 13E

COUNTRY KOREA Approved For Release 2000/04/25 : CIA-RDP78-05867A000200800035-2

AREA NO	SUBJECT	SUBJECT	SUBJECT	SUBJECT	SUBJECT	SUBJECT	SUBJECT	SUBJECT	SUBJECT
116L	A9D								
M U S A N		M U S A N		I R O N		M I			
N E S		I R O N		O R E		P I L E			
						SLIDE - STOPPER			

IN FG

(12, 14)

25X1A

DATE OF PHOTO	TYPE	QUALITY	CLASS	NO. OF CARDS	SOU
MAR-MAY 58	4	2	4	1	[REDACTED]

CLASSIFICATION Approved For Release 2000/04/25 : CIA-RDP78-05867A000200800035-2

PHOTO NO. 340640 LOT NO. L3435 MAP REFERENCE C LATITUDE 42 14N LONGITUDE 129 13F

COUNTRY KOREA Approved For Release 2000/04/25 : CIA-RDP78-05867A000200800035-2
 AREA NO. 116L SUBJECT A9D C43 D36 SUBJECT SUBJECT SUBJECT SUBJECT SUBJECT SUBJECT SUBJECT

M U S A N M U S A N I R O N M I
 N E E L O O K I N G T O W A R D
 M A N C H U R I A FROM MINES.

DATE OF PHOTO (1) (8) (12 14) 25X1A
 TYPE 4 QUALITY 2 CLASS 4 NO. OF CARDS 3

CLASSIFICATION Approved For Release 2000/04/25 : CIA-RDP78-05867A000200800035-2
 CAPTIONED BY MEDIA

PHOTO NO. 340641 LOT NO. L 34 35 MAP REFERENCE C LATITUDE 42 14N LONGITUDE 129 13F

COUNTRY Approved For Release 2000/04/25 : CIA-RDP78-05867A000200800035-2
 NORFOLK FLEET YARD - PORTS

AREA NO	SUBJECT	SUBJECT	SUBJECT	SUBJECT	SUBJECT	SUBJECT	SUBJECT	SUBJECT
III L	A9D	ATO						
M U B A N								
N F L								
M I N E								

DATE OF PHOTO	TYPE	QUALITY	CLASS	NO. OF CARDS	SO
MAR-APR 58	4	2	4	2	

CLASSIFICATION Approved For Release 2000/04/25 : CIA-RDP78-05867A000200800035-2

PHOTO NO. **340642** | LOT NO. **5** | MAP REFERENCE **4** | LATITUDE **44** | LONGITUDE **129**

COUNTRY **Approved For Release 2000/04/25 : CIA-RDP78-05867A000200800035-2**

AREA NO	SUBJECT	SUBJECT	SUBJECT	SUBJECT	SUBJECT	SUBJECT	SUBJECT	SUBJECT
111	A9D	ATD	AKE					
M	1	2	3	10	15	20	25	30
W	E	L	D	O	V	I	E	T
W	M	P	T	R	U	C	K	25-TON

(1, 32) 25X1A

DATE OF PHOTO	TYPE	QUALITY	CLASS	NO. OF CARDS	SOURCE
		4 2		3	

CLASSIFICATION **Approved For Release 2000/04/25 : CIA-RDP78-05867A000200800035-2**

PHOTO NO. 340643 LOT NO. L3435 MAP REFERENCE C LATITUDE 42 14N LONGITUDE 129 3E

COUNTRY Approved For Release 2000/04/25 : CIA-RDP78-05867A000200800035-2
 KOREA PROVINCE HANGYONG-POB

AREA NO	SUBJECT	SUBJECT	SUBJECT	SUBJECT	SUBJECT	SUBJECT	SUBJECT	SUBJECT
116 L	A9D	C3A						
M U \$ A N		M U \$ A N			I R O N		M I	
N E \$		Q U A R T E R \$			F O R		E X	
E C U T		V E \$			AT MINED.			

(7 12 14) 25X1A

DATE OF PHOTO	TYPE	QUALITY	CLASS	NO. OF CARDS	SOURCE
MAR-MAY 58	4	2	4	2	[REDACTED]

CLASSIFICATION Approved For Release 2000/04/25 : CIA-RDP78-05867A000200800035-2

PHOTO NO. 340644 LOT NO. L3435 MAP REFERENCE C LATITUDE 42 14N LONGITUDE 129 3E

COUNTRY Approved For Release 2000/04/25 : CIA-RDP78-05867A000200800035-2
KOREA HANGYONG POKYONG

AREA NO	SUBJECT	SUBJECT	SUBJECT	SUBJECT	SUBJECT	SUBJECT	SUBJECT	SUBJECT
116 L	A9D	C3A						
M U S A N			M U S A N			I R O N		M I
N E S		Q U A R T E R S				F O R		M I
N O R		E X E C U T I V E S				A T		M I N E S

(7, 12, 14) 25X1A



DATE OF PHOTO	TYPE	QUALITY	CLASS	NO. OF CARDS	SO
MAR-MAY 58	4	2	4	2	

CLASSIFICATION Approved For Release 2000/04/25 : CIA-RDP78-05867A000200800035-2

PHOTO NO. 340645 LOT NO. L3405 MAP REFERENCE C LATITUDE 42 14N LONGITUDE 129 3E

COUNTRY Approved For Release 2000/04/25 : CIA-RDP78-05867A000200800035-2

AREA NO	SUBJECT	SUBJECT	SUBJECT	SUBJECT	SUBJECT	SUBJECT	SUBJECT	SUBJECT
116 L	A9D	C3A						
M I B N								
N F B								
\$	AT	M	NE					
FG IS COMMUNITY MEET HALL. HUTS ACCOMMODATE FOUR TO FIVE PERSONS. THERE ARE ABOUT 600 PEOPLE IN THIS AREA.								

(7, 12, 14)

25X1A

DATE OF PHOTO	TYPE	QUALITY	CLASS	NO. OF CARDS	SO
MAR-APR 58	4	2	4	2	

CLASSIFICATION Approved For Release 2000/04/25 : CIA-RDP78-05867A000200800035-2

PHOTO NO. 340646 LOT NO. MAP REFERENCE LATTITUDE LONGITUDE

COUNTRY Approved For Release 2000/04/25 : CIA-RDP78-05867A000200800035-2

AREA NO	SUBJECT	SUBJECT	SUBJECT	SUBJECT	SUBJECT	SUBJECT	SUBJECT	SUBJECT
	A9D	C3A						
	5			10		15		20
	25	O F F I C I A L \$		30		35	Q U A R T	40
	45	E R \$	N B G	50				

(7, 2, 14)(23) 25X1A

DATE OF PHOTO	TYPE	QUALITY	CLASS	NO. OF CARDS	SOURCE
	4	2	1	2	[REDACTED]

CLASSIFICATION Approved For Release 2000/04/25 : CIA-RDP78-05867A000200800035-2

PHOTO NO. 340647 LOT NO. 13435 MAP REFERENCE C LATITUDE 39 51N LONGITUDE 127 37E

COUNTRY KOREA Approved For Release 2000/04/25 : CIA-RDP78-05867A000200800035-2 HANGYONG - NAMDO

AREA NO	SUBJECT	SUBJECT	SUBJECT	SUBJECT	SUBJECT	SUBJECT	SUBJECT	SUBJECT								
216L	ADN															
H	U	N	G	N	A	M	F	E	R	T	I	L	I	Z	E	R
F	A	C	T	O	R	Y	B	A	G	S	I	N	F	I	G	

READY FOR SHIPMENT

TO COMMUNIST CHINA

(8, 15) (24) 25X1A

DATE OF PHOTO	TYPE	QUALITY	CLASS	NO. OF CARDS
MAR-MAY 5 8 1 1/2		2	4	1

Approved For Release 2000/04/25 : CIA-RDP78-05867A000200800035-2

PHOTO NO. 34064B LOT NO. L3435 MAP REFERENCE C LATITUDE 39 38N LONGITUDE 125 49E

COUNTRY Approved For Release 2000/04/25 : CIA-RDP78-05867A000200800035-2
KOREA PYONGAN-NAMDO

AREA NO	SUBJECT	SUBJECT	SUBJECT	SUBJECT	SUBJECT	SUBJECT	SUBJECT	SUBJECT
416L	A42	AHV						
Y O N P U N G		(N R)		Y O N P U N G				
D A M		W A T E R		G A T E		A N D		W
A T E R		W A Y						

(17, 24, 29) 25X1A

DATE OF PHOTO	TYPE	QUALITY	CLASS	NO. OF COPIES	SOURCE
MAR-MAY 58	4	2	4	2	[REDACTED]

CLASSIFICATION Approved For Release 2000/04/25 : CIA-RDP78-05867A000200800035-2

PHOTO NO. 340649 LOT NO. L3435 MAP REFERENCE C LATITUDE 39 38N LONGITUDE 125 49E

COUNTRY Approved For Release 2000/04/25 : CIA-RDP78-05867A000200800035-2
KOREA P'YONGAN-NAMDO

AREA NO	SUBJECT	SUBJECT	SUBJECT	SUBJECT	SUBJECT	SUBJECT	SUBJECT	SUBJECT
416L	A42	AHV						
Y O N P' U N G	(N R)	Y O N P' U N G						
D A M	(W A T E R G A T E	A N D						
A T E R W A Y								

DATE OF PHOTO	TYPE	QUALITY	CLASS	NO. OF COPIES	SOURCE
MAR-MAY 58	4	2	4	2	

CLASSIFICATION Approved For Release 2000/04/25 : CIA-RDP78-05867A000200800035-2

PHOTO NO. 340650 LOT NO. L 3435 MAP REFERENCE C LATITUDE 39 01 N LONGITUDE 125 44 E

COUNTRY KOREA Approved For Release 2000/04/25 : CIA-RDP78-05867A000200800035-2

AREA NO. 416 L SUBJECT C2C C62 SUBJECT PYONGAN-NAMDO

AREA NO.	SUBJECT	SUBJECT	SUBJECT	SUBJECT	SUBJECT	SUBJECT	SUBJECT	SUBJECT	SUBJECT										
416 L	C2C	C62																	
P	Y	O	N	G	Y	A	N	G	10	K	I	M	15	I	L	-	8	20	
N	G	S	T	A	D	I	U	M	30	W	E	S	T	35	O	F	.	Q	40
I	T	Y	-						45										

looking generally east. Note steel tower, mq.

(6, 10)(73) 25X1A

DATE OF PHOTO	TYPE	QUALITY	CLASS	NO. OF CARDS	SOURCE
MAR-MAY	58	4	2	4	2

CLASSIFICATION Approved For Release 2000/04/25 : CIA-RDP78-05867A000200800035-2

PHOTO NO. 340651 LOT NO. L 3435 MAP REFERENCE C LATITUDE 39 01 N LONGITUDE 125 44 E

COUNTRY KOREA Approved For Release 2000/04/25 : CIA-RDP78-05867A000200800035-2 P'YONGYANG

AREA NO 416 L SUBJECT C32 ALP SUBJECT SUBJECT SUBJECT SUBJECT SUBJECT SUBJECT SUBJECT
P'YONGYANG APARTMENT
UNDER CONSTRUCTION

(7) 25X1A
DATE OF PHOTO MAR-MAY 58 TYPE 4 QUALITY 2 CLASS 4 NO. OF CARDS 2

CLASSIFICATION Approved For Release 2000/04/25 : CIA-RDP78-05867A000200800035-2 MEDIUM

PHOTO NO. 340652 | LOT NO. L3435 | MAP REFERENCE C | LATITUDE 41 22N | LONGITUDE 127 56E

COUNTRY KOREA | PROVINCE HAMGYONG | Approved For Release 2000/04/25 : CIA-RDP78-05867A000200800035-2

AREA NO	SUBJECT	SUBJECT	SUBJECT	SUBJECT	SUBJECT	SUBJECT	SUBJECT	SUBJECT
116L	AHP							
YONG	SONG				CANNING			FA
CTOR	Y							

(23)(24 25) 25X1A

DATE OF PHOTO	TYPE	QUALITY	CLASS	NO. OF CARDS	SCUR
MAR-MAY 5 8 4	2	4	1		

CAPTIONED BY [REDACTED] | Approved For Release 2000/04/25 : CIA-RDP78-05867A000200800035-2

PHOTO NO. 340654 LOT NO. L 3435 MAP REFERENCE C LATITUDE 39 01 N LONGITUDE 125 44 E

COUNTRY KOREA Approved For Release 2000/04/25 : CIA-RDP78-05867A000200800035-2

AREA NO H16L SUBJECT AGC
 PYONGYANG VINYLON
 PRODUCTS MANUFACTURED
 IN NORTH KOREA. PROBABLY CORRECTLY
 LOCATED

25X1A

DATE OF PHOTO	TYPE	QUALITY	CLASS	NO. OF CARDS	SOURCE
MAR-MAY 58	4	2	4	1	[REDACTED]

CLASSIFICATION Approved For Release 2000/04/25 : CIA-RDP78-05867A000200800035-2

PHOTO NO. **340655** LOT NO. **L-435** MAP REFERENCE **C** LATITUDE **39 01 N** LONGITUDE **125 44 E**

Approved For Release 2000/04/25 : CIA-RDP78-05867A000200800035-2

COUNTRY **KOREA** AREA NO. **416 L**

SUBJECT	SUBJECT	SUBJECT	SUBJECT	SUBJECT	SUBJECT	SUBJECT	SUBJECT
D3C	AKW						
P	Y	N	G	(NR)	M	O	R
O	N	G	A	R	E	A	N
G	R	I	V	E	R	T	A
TUNNELS IN							B
SIDE OF HILL, LEFT FG.							D
							O
							N
							B

(1) (7) 28, 29

25X1A

DATE OF PHOTO	TYPE	QUALITY	CLASS	NO. OF CARDS	SO
MAR-MAY 58	4	2	4	2	

Approved For Release 2000/04/25 : CIA-RDP78-05867A000200800035-2

000

MEDM

PHOTO ANALYSIS REPORT

PHOTO NO. 340656 LOT NO. 13435 MAP REFERENCE C LATITUDE 39 01 N LONGITUDE 125 44 E

COUNTRY KOREA PIONGAN-NAME Approved For Release 2000/04/25 : CIA-RDP78-05867A000200800035-2

AREA NO	SUBJECT	SUBJECT	SUBJECT	SUBJECT	SUBJECT	SUBJECT	SUBJECT	SUBJECT
416L	AKT	D36						
P	Y	N	G	Y	A	N	G	
E	R	T	A	E	D	O	N	G
L	T	I	N	Q	9	5	7	

(G)(28,29)

25X1A

DATE OF PHOTO	TYPE	QUALITY	CLASS	NO. OF CARDS	SO
MAR-MAY 58	4	2	4	2	

CLASSIFICATION Approved For Release 2000/04/25 : CIA-RDP78-05867A000200800035-2

PHOTO NO. 340652 LOT NO. 13-35 MAP REFERENCE C LATITUDE 39 01 N LONGITUDE 125 44 E

Approved For Release 2000/04/25 : CIA-RDP78-05867A000200800035-2

COUNTRY KOREA SUBJECT PYONG-NAM-NAMDO

AREA NO	SUBJECT	SUBJECT	SUBJECT	SUBJECT	SUBJECT	SUBJECT	SUBJECT	SUBJECT
HILL	ATD	AVP						
PYONGNAM	CRANE							

DATE OF PHOTO	TYPE	QUALITY	CLASS	NO. OF CARDS	SOURCE
MAY 58	4	2	4	2	[REDACTED]

Approved For Release 2000/04/25 : CIA-RDP78-05867A000200800035-2

PHOTO NO. 340658 | LOT NO. 13435 | MAP REFERENCE C | LATITUDE 41 45 N | LONGITUDE 129 49 E

COUNTRY Approved For Release 2000/04/25 : CIA-RDP78-05867A000200800035-2
KOREA | HANGYONG PORT

AREA NO	SUBJECT	SUBJECT	SUBJECT	SUBJECT	SUBJECT	SUBJECT	SUBJECT	SUBJECT
116L	A9E							
CH'ONGJIN			10	KIM CHAER	15			20
RON			25		35	BLAST		40
NACE			50			FUR		

(12) 25X1A

DATE OF PHOTO	TYPE	QUALITY	CLASS	NO. OF CARDS	SO
MAR-MAY 58	1	2	4	1	

CLASSIFICATION Approved For Release 2000/04/25 : CIA-RDP78-05867A000200800035-2

PHOTO NO. 116659 LOT NO. 13435 MAP REFERENCE C LATITUDE 41 46N LONGITUDE 129 49E

COUNTRY KOREA Approved For Release 2000/04/25 : CIA-RDP78-05867A000200800035-2

AREA NO	SUBJECT	SUBJECT	SUBJECT	SUBJECT	SUBJECT	SUBJECT	SUBJECT	SUBJECT
1166	A9E							
CH'ON	G	J	I	N	10	K	M	C
RON	25	WORKS			30	-	B	L
NACE	45				50		A	S
							T	F
								UR

DATE OF PHOTO	TYPE	QUALITY	CLASS	NO. OF CARDS	SOURCE OF PHOTOGRAPH
MAR-MAY	58	1	2	4	1

CLASSIFICATION Approved For Release 2000/04/25 : CIA-RDP78-05867A000200800035-2

PHOTO NO. **340660** LOT NO. **13135** MAP REFERENCE **C** LATITUDE **41 46N** LONGITUDE **129 47E**

Approved For Release 2000/04/25 : CIA-RDP78-05867A000200800035-2

COUNTRY **KOREA** **HANGYONG** **TURTO**

AREA NO	SUBJECT	SUBJECT	SUBJECT	SUBJECT	SUBJECT	SUBJECT	SUBJECT	SUBJECT
116L	AFIF							
CH'ONG	SIN			10	KIM	15	HA	20
RON	WORKS			30	B	35	A	40
NACE				50			T	FUR

25X1A

(12)

DATE OF PHOTO	TYPE	QUALITY	CLASS	NO. OF CARDS	SC
MAR-81	58	1	2	4	1

CLASSIFICATION Approved For Release 2000/04/25 : CIA-RDP78-05867A000200800035-2

PHOTO NO. 340667 LOT NO. 1-135 MAP REFERENCE C LATITUDE 41 46 N LONGITUDE 127 47 W

COUNTRY Approved For Release 2000/04/25 : CIA-RDP78-05867A000200800035-2

AREA NO	SUBJECT	SUBJECT	SUBJECT	SUBJECT	SUBJECT	SUBJECT	SUBJECT	SUBJECT
16L	TIME							
	3		10		12			20
	25		30		35			40
	45		50					
NACE								

25X1A

DATE OF PHOTO	TYPE	QUALITY	CLASS	NO. OF CARDS	SO
APR 57	1		4	1	

CLASSIFICATION Approved For Release 2000/04/25 : CIA-RDP78-05867A000200800035-2 CAPTIONED BY

PHOTO NO. 340665 LOT NO. L3435 MAP REFERENCE C LATITUDE 39 51N LONGITUDE 127 37E

COUNTRY Approved For Release 2000/04/25 : CIA-RDP78-05867A000200800035-2 KOREA HANGYONG-NAMDO

AREA NO	SUBJECT	SUBJECT	SUBJECT	SUBJECT	SUBJECT	SUBJECT	SUBJECT	SUBJECT										
216L	ADD																	
H	U	N	G	N	A	M	R	U	I	N	S	O	F	J	A			
P	A	N	E	S	E	-	B	U	I	L	T	H	U	N	G	N	A	M
F	A	C	T	O	R	Y						<u>CHEMICAL</u>						

(15) 25X1A

DATE OF PHOTO	TYPE	QUALITY	CLASS	NO. OF CARDS	SOURCE
MAR-MAY 584	2	4	1		

CLASSIFICATION Approved For Release 2000/04/25 : CIA-RDP78-05867A000200800035-2

PHOTO NO. **340666** LOT NO. **L3453** MAP REFERENCE **C** LATITUDE **42 14N** LONGITUDE **129 13E**

COUNTRY **KOREA** Approved For Release 2000/04/25 : CIA-RDP78-05867A000200800035-2


AREA NO	SUBJECT	SUBJECT	SUBJECT	SUBJECT	SUBJECT	SUBJECT	SUBJECT	SUBJECT
116L	AKQ	AKN						
M U S A	N	R A I L R O A D	S T A T	I O N	N O T E	N U M B E R	8 7 0	O N
	C A R							

RAILROAD

(27)

25X1A

DATE OF PHOTO	TYPE	QUANTITY	CLASS	NO. OF CARDS
MAR-MAY 5 6	4	2	4	2



CLASSIFICATION Approved For Release 2000/04/25 : CIA-RDP78-05867A000200800035-2

CAPTIONED BY **MEM**

PHOTO NO. 340667 LOT NO. 13453 MAP REFERENCE C LATITUDE 42 14N LONGITUDE 129 13E

COUNTRY KOREA PROVINCE HANGYONG-POKTO

APPROVED FOR RELEASE 2000/04/25 : CIA-RDP78-05867A000200800035-2

AREA NO	SUBJECT	SUBJECT	SUBJECT	SUBJECT	SUBJECT	SUBJECT	SUBJECT	SUBJECT
116L	AKQ	AKN						
M U S A N		R A I L R O A D				S T A T		
1 0 N	N E A R	M U S A N				I R O N		
M I N E S								

NOTE NUMBER 870 ON COUPLING OF TRAIN CAR

(9-27) 25X1A 6

DATE OF PHOTO	TYPE	QUALITY	CLASS	NO. OF CARDS	SOURCE
MAR-MAY 5 8	4	2	4	1	[REDACTED]

APPROVED FOR RELEASE 2000/04/25 : CIA-RDP78-05867A000200800035-2

PHOTO NO. 320668 LOT NO. L3452 MAP REFERENCE C LATITUDE 42 14N LONGITUDE 129 13E

COUNTRY KOREA Approved For Release 2000/04/25 : CIA-RDP78-05867A000200800035-2

AREA NO. 116 L SUBJECT AKG SUBJECT AKN SUBJECT HAMGYONG - PUKI O

M	U	S	A	N										

(27)

25X1A

DATE OF PHOTO	TYPE	QUALITY	CLASS	NO. OF CARDS
MAR-MAY 5 B	4	2	4	2

CLASSIFICATION Approved For Release 2000/04/25 : CIA-RDP78-05867A000200800035-2

PHOTO NO. **110069** | LOT NO. **L 3453** | MAP REFERENCE **C** | LATITUDE **42 14 N** | LONGITUDE **129 13 E**

COUNTRY **KOREA** | Approved For Release 2000/04/25 : CIA-RDP78-05867A000200800035-2 | **HANGYONG - PORT**

AREA NO	SUBJECT	SUBJECT	SUBJECT	SUBJECT	SUBJECT	SUBJECT	SUBJECT	SUBJECT
116L	AKQ							
M U S A N	RAILROAD	STAT						
10 N	NEAR	M U S A N	IRON					
M I N E S								

(46)

(R 27) 25X1A

DATE OF PHOTO	TYPE	QUALITY	CLASS	NO. OF CARDS
MAR-MAY	5	8	4	2

Approved For Release 2000/04/25 : CIA-RDP78-05867A000200800035-2

PHOTO NO. 340670 LOT NO. L-3490 IAP REFERENCE LATTITUDE LONGITUDE

COUNTRY USSR Approved For Release 2000/04/25 : CIA-RDP78-05867A000200800035-2

AREA NO	SUBJECT	SUBJECT	SUBJECT	SUBJECT	SUBJECT	SUBJECT	SUBJECT	SUBJECT
N	ALY							
	M E R C H A N T				V E S S E L		F A S T	
	O V				S T A R B O A R D		S I D E	

6/2

(30) 25X1A

DATE OF PHOTO	TYPE	QUALITY	CLASS	NO. OF CARDS	SOL
1-9 May 54	4	2	e	1	

CLASSIFICATION Approved For Release 2000/04/25 : CIA-RDP78-05867A000200800035-2

PHOTO NO. **340672** LOT NO. **L-3480** MAP REFERENCE _____ LATITUDE _____ LONGITUDE _____

COUNTRY **USA** Approved For Release 2000/04/25 : CIA-RDP78-05867A000200800035-2

AREA NO	SUBJECT	SUBJECT	SUBJECT	SUBJECT	SUBJECT	SUBJECT	SUBJECT	SUBJECT
N	ALY							
M	E	R	C	H	A	N	T	10
U	E	V	25	[P	T	30	30
N	O	R	A	A	45			50
								15
								20
								35
								40

PART 1 OF 2 PART PANORAMA

SEE CIA _____ THROUGH _____

614

(30) 25X1A

DATE OF PHOTO	TYPE	QUALITY	CLASS	NO. OF CARDS	SOURCE
12-13/47	58	4	2	C	1

CLASSIFICATION **Approved For Release 2000/04/25 : CIA-RDP78-05867A000200800035-2** CAPTIONED BY _____

PHOTO NO. **340673** LOT NO. **L-2490** MAP REFERENCE LATITUDE LONGITUDE

COUNTRY **USSR** Approved For Release 2000/04/25 : CIA-RDP78-05867A000200800035-2

AREA NO	SUBJECT	SUBJECT	SUBJECT	SUBJECT	SUBJECT	SUBJECT	SUBJECT	SUBJECT
N	ALY							
	MERCH	ANT		10	VESSEL	15	CHUG	20
	UEV.	25	P T	30	OF	35	2 - P T	40
	NORAMA	45	A	50				

PART OF PARTS SEE CIA THROUGH

6/14

(3) 25X1A

DATE OF PHOTO	TYPE	QUALITY	CLASS	NO. OF CARDS	SO
12-13 May	SV	4 2	C	1	

CLASSIFICATION **CONFIDENTIAL** Approved For Release 2000/04/25 : CIA-RDP78-05867A000200800035-2 CAPTIONED BY

PHOTO NO. 340675 LOT NO. 2-3490 MAP REFERENCE LATITUDE LONGITUDE

COUNTRY USSR Approved For Release 2000/04/25 : CIA-RDP78-05867A000200800035-2

AREA NO	SUBJECT	SUBJECT	SUBJECT	SUBJECT	SUBJECT	SUBJECT	SUBJECT	SUBJECT
N	AOC							
T	A	N	K	E	R	V	E	S
S	T	A	L	I	N	P	T	2
P	A	N	O	R	A	M	A	

DATE OF PHOTO 16 JUNE 58
 TYPE 4
 QUALITY 2
 CLASS C
 NO. OF CARDS 1

25X1A

CLASSIFICATION Approved For Release 2000/04/25 : CIA-RDP78-05867A000200800035-2
 CONFIDENTIAL/NOFORN/CONT CONTRL

PHOTO NO. **340676** LOT NO. **L-3490** MAP REFERENCE _____ LATITUDE _____ LONGITUDE _____

COUNTRY **USSR** *Approved For Release 2000/04/25 : CIA-RDP78-05867A000200800035-2*

AREA NO	SUBJECT	SUBJECT	SUBJECT	SUBJECT	SUBJECT	SUBJECT	SUBJECT	SUBJECT
N	AOC							
TANKER	VESSEL							
STALIN								

DATE OF PHOTO: **16 JUNE 58** TYPE: **4** QUALITY: **✓** CLASS: **C** NO. OF CARDS: **1** SC: **(16/20)** 25X1A

CLASSIFICATION: **CONFIDENTIAL** CAPTIONED BY: **[Redacted]**

Approved For Release 2000/04/25 : CIA-RDP78-05867A000200800035-2

PHOTO NO. 340677 LOT NO. L-3490 MAP REFERENCE LATTITUDE

COUNTRY USSR Approved For Release 2000/04/25 : CIA-RDP78-05867A000200800035-2

AREA NO	SUBJECT	SUBJECT	SUBJECT	SUBJECT	SUBJECT	SUBJECT	SUBJECT	SUBJECT
N	AOE							
T	A	N	K	E	R	U	E	S
S	T	A	L	I	N			

CLASSIFICATION	DATE OF PHOTO	TYPE	QUALITY	CLASS	NO. OF CARDS	SC
(CONFIDENTIAL)	16 JUNE 58	4	✓	C	1	

CLASSIFICATION Approved For Release 2000/04/25 : CIA-RDP78-05867A000200800035-2
 CAPTIONED BY
 PHOTO ANALYSIS REPORT

340078

L-2490

COUNTRY	USSR	PROVINCE	MAP REFERENCE	LATITUDE	LONGITUDE
---------	------	----------	---------------	----------	-----------

Approved For Release 2000/04/25 : CIA-RDP78-05867A000200800035-2

AREA NO	SUBJECT	SUBJECT	SUBJECT	SUBJECT	SUBJECT	SUBJECT	SUBJECT	SUBJECT
N	AOC							
	TANKER	VESSEL						
	STALIN						10 SIF	

5 1/2

DATE OF PHOTO	16 JUNE 58	TYPE	4	QUALITY	2	CLASS	C	NO. OF CARDS	1	SOURCE	[REDACTED]
CLASSIFICATION	CONFIDENTIAL		CONFIDENTIAL		CONFIDENTIAL		CONFIDENTIAL		CONFIDENTIAL		
FORM NO. 174	Approved For Release 2000/04/25		CIA-RDP78-05867A000200800035-2		CIA-RDP78-05867A000200800035-2		CIA-RDP78-05867A000200800035-2		CIA-RDP78-05867A000200800035-2		

PHOTO ANALYSIS REPORT

PHOTO NO. **340679** LOT NO. **L-3490** MAP REFERENCE LATTITUDE LONGITUDE

COUNTRY **USSR** Approved For Release 2000/04/25: CIA-RDP78-05867A000200800035-2

AREA NO	SUBJECT	SUBJECT	SUBJECT	SUBJECT	SUBJECT	SUBJECT	SUBJECT	SUBJECT
N	ROC							
	TANKER		VE	SS	EL	10	15	20
	STALIN					30	35	40
						45		50

5 1/2

DATE OF PHOTO	TYPE	QUALITY	CLASS	NO. OF CARDS	SCHEME OF DEVELOPMENT
16 JUNE 59	4	2	C	1	[REDACTED]

CLASSIFICATION **Approved For Release 2000/04/25: CIA-RDP78-05867A000200800035-2** CAPTIONED BY **AB**

PHOTO NO. **340680** LOT NO. **L-3490** MAP REFERENCE _____ LATITUDE _____ LONGITUDE _____

COUNTRY **USSR** Approved For Release 2000/04/25 : CIA-RDP78-05867A000200800035-2

AREA NO	SUBJECT	SUBJECT	SUBJECT	SUBJECT	SUBJECT	SUBJECT	SUBJECT	SUBJECT										
N	ALT																	
M	E	R	C	H	A	N	T	V	E	S	S	E	L	F	A	T	E	
Z	H	S	T	A	R	B	O	A	R	D	S	I	D	E				

6/12

25X1A


DATE OF PHOTO	TYPE	QUALITY	CLASS	NO. OF CARDS	SOURCE
21-28 JUNE 58	4	2	C	1	[REDACTED]

CLASSIFICATION **CONF/NOFORN/LOW** Approved For Release 2000/04/25 : CIA-RDP78-05867A000200800035-2

PHOTO NO. 340681 LOT NO. L-3490 MAP REFERENCE LATITUDE LONGITUDE

COUNTRY ~~Approved~~ For Release 2000/04/25 : CIA-RDP78-05867A000200800035-2

AREA NO	SUBJECT	SUBJECT	SUBJECT	SUBJECT	SUBJECT	SUBJECT	SUBJECT	SUBJECT	SUBJECT								
N	ALY																
M	E	R	C	H	A	N	T	V	E	S	S	E	L	F	A	T	E
Z	H	S	T	A	R	A	O	A	L	D	S	T	E	R	E	N	
[P	T]														



6/1/5

25X1A

DATE OF PHOTO	TYPE	QUALITY	CLASS	NO. OF CARDS	SCU
21-24 JUNE 1968	4	2	C	1	[REDACTED]

CLASSIFICATION ~~Approved~~ For Release 2000/04/25 : CIA-RDP78-05867A000200800035-2 CAPTIONED BY

PHOTO NO. **340682** LOT NO. **L-3490** MAP REFERENCE _____ LATITUDE _____ LONGITUDE _____

COUNTRY **Approved For Release 2000/04/25 : CIA-RDP78-05867A000200800035-2**

AREA NO	SUBJECT	SUBJECT	SUBJECT	SUBJECT	SUBJECT	SUBJECT	SUBJECT	SUBJECT
N	A24							
MERC	HANT	10	V	E	S	S	E	L
ZH	BRIDGE	30	P	T	35	2	0	F
4-P	T	5	30					

PART **2** OF **4** PART PANORAMA

SEE CIA _____ THROUGH _____

6/2

DATE OF PHOTO	TYPE	QUALITY	CLASS	NO. OF CARDS	SC
21-25 June 58	4	2	(30)	1	25X1A

CLASSIFICATION **Approved For Release 2000/04/25 : CIA-RDP78-05867A000200800035-2** CAPTIONED BY _____

PHOTO NO. 340603 LOT No. L-3490 MAP REFERENCE LATTITUDE LONGITUDE

COUNTRY USSR Approved For Release 2000/04/25 : CIA-RDP78-05867A000200800035-2

AREA NO	SUBJECT	SUBJECT	SUBJECT	SUBJECT	SUBJECT	SUBJECT	SUBJECT	SUBJECT
N	ALH							
M	E	R	C	H	A	N	T	
Z	H							
F	4							

PART 3 OF 4 PART PROGRAM 61/2

SEE CIA

DATE OF PHOTO	TYPE	QUALITY	CLASS	NO. OF CARDS	SOURCE
21-25 JUNE	178	4	2	C	1

Approved For Release 2000/04/25 : CIA-RDP78-05867A000200800035-2

PHOTO NO. **340684** LOT NO. **L-3490** MAP REFERENCE _____ LATITUDE _____

COUNTRY **Approved For Release 2000/04/25 : CIA-RDP78-05867A000200800035-2** PROVINCE _____

AREA NO	SUBJECT	SUBJECT	SUBJECT	SUBJECT	SUBJECT	SUBJECT	SUBJECT	SUBJECT
N	ALY							
M E R	C H A N T		10	V E S S E L	15	F A T E	20	
Z H	25	S T A R B O A R D	30	R O W	35			
T Y	45	O F	4	30	P T S			

4 4
6 1/2

DATE OF PHOTO	TYPE	QUALITY	CLASS	NO. OF CARDS	SOURCE
21-25 JUNE 58	4	2	C	1	(30) 25X1A

CLASSIFICATION **CONFIDENTIAL** CAPTIONED BY **Approved For Release 2000/04/25 : CIA-RDP78-05867A000200800035-2**

PHOTO NO. **340686** LOT NO. **L-3490** MAP REFERENCE _____ LATITUDE _____ LONGITUDE _____

COUNTRY **USSR** Approved For Release 2000/04/25 : CIA-RDP78-05867A000200800035-2

AREA NO	SUBJECT	SUBJECT	SUBJECT	SUBJECT	SUBJECT	SUBJECT	SUBJECT	SUBJECT
N	ALU							
	F O R E M A S T			10	O F	M E R C H A N T	15	20
	V E S S E L			30	F A T E Z H		35	40
				45				

DATE OF PHOTO	TYPE	QUALITY	CLASS	NO. OF CARDS	SOURCE
21-25 JUNE	5	4	2	1	(30)

CLASSIFICATION **CONFIDENTIAL** CAPTIONED BY **AL** Approved For Release 2000/04/25 : CIA-RDP78-05867A000200800035-2

PHOTO NO. **340688** LOT NO. **L-3490** MAP REFERENCE _____ LATITUDE _____ LONGITUDE _____

COUNTRY **Approved For Release 2000/04/25 : CIA-RDP78-05867A000200800035-2**

AREA NO	SUBJECT	SUBJECT	SUBJECT	SUBJECT	SUBJECT	SUBJECT	SUBJECT	SUBJECT	SUBJECT
N	ALA								
M	E	C	H	A	N	T	V	E	S
N	O	G	O	R	S	K	B	O	W
T	O	F	2	P	T	S	D	E	C

PART 1 OF 1 PART PANORAMA
 SEE CIA _____ THROUGH _____

(20) 25X1A

DATE OF PHOTO	TYPE	QUALITY	CLASS	NO. OF CARDS	SCALE
13 JUNE 58	A	2	C	1	

CLASSIFICATION **Approved For Release 2000/04/25 : CIA-RDP78-05867A000200800035-2** CAPTIONED BY _____

PHOTO NO. 340689 LOT NO. L-3490 MAP REFERENCE LATTITUDE LONGITUDE

COUNTRY Approved For Release 2000/04/25 : CIA-RDP78-05867A000200800035-2

AREA NO	SUBJECT	SUBJECT	SUBJECT	SUBJECT	SUBJECT	SUBJECT	SUBJECT	SUBJECT
N	ALY							
M	E	R	C	H	A	N	T	
N	O	G	O	R	S	K		
T	2							

PART 2 OF 2 PART PANORAMA

SEE CIA _____ THROUGH _____

(30)

25X1A

8

DATE OF PHOTO	TYPE	QUALITY	CLASS	NO. OF CARDS	SOURCE
13 JUNE 57	A	2	C	1	[REDACTED]

CLASSIFICATION Approved For Release 2000/04/25 : CIA-RDP78-05867A000200800035-2

PHOTO NO. **340690** LOT NO. **L-3490** MAP REFERENCE _____ LATITUDE _____ LONGITUDE _____

COUNTRY **Approved For Release 2000/04/25 : CIA-RDP78-05867A000200800035-2**

AREA NO	SUBJECT	SUBJECT	SUBJECT	SUBJECT	SUBJECT	SUBJECT	SUBJECT	SUBJECT
N	A24							
M E R C H	A N T	¹⁰	V E S S E L	¹³	C H E K	²⁰		
N O G O R S K		²⁵	S T E R N	³⁰		³⁵		⁴⁰
		⁴⁵		⁵⁰				

8/2

DATE OF PHOTO	TYPE	QUALITY	CLASS	NO. OF CARDS	SOURCE
13 JUNE	5F	A	2	C	1

(30)

25X1A

CLASSIFICATION **Approved For Release 2000/04/25 : CIA-RDP78-05867A000200800035-2**

PHOTO NO. 340691		LOT NO. L-3490		MAP REFERENCE		LATITUDE		LONGITUDE	
COUNTRY Approved For Release 2000/04/25 : CIA-RDP78-05867A000200800035-2									
AREA NO. N		SUBJECT ALY	SUBJECT	SUBJECT	SUBJECT	SUBJECT	SUBJECT	SUBJECT	SUBJECT
M E R C H A N T			V E S S E L			C H E R			S
N O B O R S K			S T A R B O A R D			S			5
I D E T			S T E R N						
8 1/2									
					(30) 25X1A				
DATE OF PHOTO		TYPE	QUALITY	CLASS	NO. OF CARDS	SON			
13 JUNE 19		4	2	C	1	[REDACTED]			
CLASSIFICATION Approved For Release 2000/04/25 : CIA-RDP78-05867A000200800035-2									

PHOTO NO. 340692		LOT NO. L-3490		MAP REFERENCE		LATITUDE		LONGITUDE												
COUNTRY USSR Approved For Release 2000/04/25 : CIA-RDP78-05867A000200800035-2																				
AREA NO. N	SUBJECT FLY	SUBJECT 784	SUBJECT	SUBJECT	SUBJECT	SUBJECT	SUBJECT	SUBJECT	SUBJECT											
M	E	R	C	H	A	N	T	10	V	E	S	S	E	L	15	C	H	E	R	20
N	O	G	O	R	S	K.	25	F	O	R	E	D	E	C	H	35	+	40		
B	R	I	D	G	E	45									50	NOTE RADAR.				
8																				
					(3, 23, 30)		25X1A													
DATE OF PHOTO		TYPE	QUALITY	CLASS	NO. OF CARDS	SOURCE														
13 JUNE 58		4	2	C	2	[REDACTED]														
CLASSIFICATION CONFIDENTIAL Approved For Release 2000/04/25 : CIA-RDP78-05867A000200800035-2					CAPTIONED BY															

PHOTO NO. **340693** LOT NO. **USSL-3490** MAP REFERENCE _____ LATITUDE _____ LONGITUDE _____

COUNTRY **USSR** Approved For Release 2000/04/25 : CIA-RDP78-05867A000200800035-2

AREA NO	SUBJECT	SUBJECT	SUBJECT	SUBJECT	SUBJECT	SUBJECT	SUBJECT	SUBJECT
N	ALY							
M	E	C	H	A	N	T	V	E
N	O	G	O	R	S	K	B	O

8/2

DATE OF PHOTO	TYPE	QUALITY	CLASS	NO. OF CARDS	SOURCE
13 JUNE	5	4	2	C	1

CLASSIFICATION **USSR** Approved For Release 2000/04/25 : CIA-RDP78-05867A000200800035-2 CAPTIONED BY **NA**

PHOTO NO. **340694** LOT NO. **L-3490** MAP REFERENCE LATITUDE LONGITUDE

COUNTRY **USSR** Approved For Release 2000/04/25 : CIA-RDP78-05867A000200800035-2

AREA NO	SUBJECT	SUBJECT	SUBJECT	SUBJECT	SUBJECT	SUBJECT	SUBJECT	SUBJECT	SUBJECT
N	A64								
M	E	R	C	H	A	N	T	N	E
N	O	G	O	R	S	K	S	T	A
I	D	E	T	B	O	W	A	R	B

25X1A

DATE OF PHOTO	TYPE	QUALITY	CLASS	NO. OF CARDS	SOURCE
13 JUNE 51	A	2	C	1	[REDACTED]

CLASSIFICATION **CONFIDENTIAL** Approved For Release 2000/04/25 : CIA-RDP78-05867A000200800035-2 CAPTIONED BY

PHOTO NO. 340695 LOT NO. L-3495 MAP REFERENCE N/S LATITUDE 08 35 S LONGITUDE 38 38 E

COUNTRY Approved For Release 2000/04/25 : CIA-RDP78-05867A000200800035-2
 BRITISH EAST AFRICA TANZANIA

AREA NO	SUBJECT	SUBJECT	SUBJECT	SUBJECT	SUBJECT	SUBJECT	SUBJECT	SUBJECT
370	D45	D0F						
	MZARALI	(NR)			OVER	ORAZ		
	ED LAND	TYPICAL			OF	A		
	REA							

(8)

(1)

9

25X1A

DATE OF PHOTO	TYPE	QUALITY	CLASS	NO. OF CARDS
	4	2	4	2

CLASSIFICATION Approved For Release 2000/04/25 : CIA-RDP78-05867A CAPTIONED BY

PHOTO NO. 340696 LOT NO. L-2495 MAP REFERENCE NIS LATITUDE 06 35 S LONGITUDE 38 38 E

COUNTRY Approved For Release 2000/04/25 : CIA-RDP78-05867A000200800035-2
BRITISH EAST AFRICA TANGANYIKA

AREA NO	SUBJECT	SUBJECT	SUBJECT	SUBJECT	SUBJECT	SUBJECT	SUBJECT	SUBJECT
370	AH2	AHV						
	MZARALI	(NR)			TRACTOR			
	EMBRACED				BUSH			ELBA
	RINB							

FIRST STEP IN IRRIGATION PROJECT.

(24) 9

25X1A

DATE OF PHOTO	TYPE	QUALITY	CLASS	NO. OF CARDS
	+	4	2	4
				2

CLASSIFICATION Approved For Release 2000/04/25 : CIA-RDP78-05867A

PHOTO NO. **340697** LOT NO. **1-375** MAP REFERENCE **NIS** LATITUDE **08 35 S 35 30 E**

Approved For Release 2000/04/25 : CIA-RDP78-05867A00020080035-2

COUNTRY **BRITISH EAST AFRICA**

AREA NO	SUBJECT	SUBJECT	SUBJECT	SUBJECT	SUBJECT	SUBJECT	SUBJECT	SUBJECT
370	AHVAAH							
	MZIKALI	(WR)			WATER		PUMP	
	M P I N G	S T A T I O N			F O R		I R	
	R I G	P R O J						

AT RUJAWA TRIAL FARM.

(24)

25X1A

9

DATE OF PHOTO	TYPE	QUALITY	CLASS	NO. OF CARDS
	+	4	2	4

CLASSIFICATION **SECRET** CAPTIONED BY **6/7/71**

Approved For Release 2000/04/25 : CIA-RDP78-05867A

PHOTO NO. 340698 LOT NO. L-3495 MAP REFERENCE NIS LATITUDE 08 35S 38 38E

Approved For Release 2000/04/25 : CIA-RDP78-05867A000200800035-2

COUNTRY BRITISH EAST AFRICA

AREA NO	SUBJECT	SUBJECT	SUBJECT	SUBJECT	SUBJECT	SUBJECT	SUBJECT	SUBJECT
370	AHV	AHR	ATIS					
	5		(NIR)			GROUND	NU	20
	25					GROUND	UN	40
	45							

(24)

25X1A



DATE OF PHOTO	TYPE	QUALITY	CLASS	NO. OF CARDS
	H	2	4	3

Approved For Release 2000/04/25 : CIA-RDP78-05867A000200800035-2

PHOTO ANALYSIS REPORT

GPO 818781

PHOTO NO. 340699 LOT NO. L-3495 MAP REFERENCE NIS LATITUDE 08 35 S LONGITUDE 38 38 E

COUNTRY Approved For Release 2000/04/25 : CIA-RDP78-05867A000200800025-2
 BRITISH EAST AFRICA TANZANIA

AREA NO	SUBJECT	SUBJECT	SUBJECT	SUBJECT	SUBJECT	SUBJECT	SUBJECT	SUBJECT
370	ANVAHGAHS							
	MORAKI	(NR)			8-MONTH			
	OLD PAW PAW				TREE			

GROWN UNDER IRRIGATION.

(24)

25X1A

DATE OF PHOTO	TYPE	QUALITY	CLASS	NO. OF CARDS
	4	3	4	3

CLASSIFICATION Approved For Release 2000/04/25 : CIA-RDP78-05867A

PHOTO NO. 340700 LOT NO. 1-3495 MAP REFERENCE NIS LATITUDE 08 35 30 LONGITUDE 37 37 E

COUNTRY *VIETNAM* Approved For Release 2000/04/25 : CIA-RDP78-05867A000200800035-2

AREA NO	SUBJECT	SUBJECT	SUBJECT	SUBJECT	SUBJECT	SUBJECT	SUBJECT	SUBJECT
370	AHV	HHG	AH\$					
M	C	A	R	A				
N	T	A	L					
F	I	E	L	D.				

(24)

25X1A

DATE OF PHOTO	TYPE	QUALITY	CLASS	NO. OF CARDS
	H	3	H	3

CLASSIFICATION Approved For Release 2000/04/25 : CIA-RDP78-05867A000200800035-2

PHOTO NO. 340701 LOT NO. K-3495 MAP REFERENCE NIS LATITUDE 08 30 S 35 35 E

COUNTRY Approved For Release 2000/04/25 : CIA-RDP78-05867A000200050035-2

AREA NO	SUBJECT	SUBJECT	SUBJECT	SUBJECT	SUBJECT	SUBJECT	SUBJECT
370	AHV	AHR	AH				
	MBARALI	(NA)			EXPERIMENT		
	NTAK	IRIRI	BATED			COTTO	
	NFIELD						

(24)

25X1A

DATE OF PHOTO	TYPE	QUALITY	CLASS	NO. OF CARDS
	4	2	4	3

CLASSIFICATION Approved For Release 2000/04/25 : CIA-RDP78-05867A000200050035-2

PHOTO NO. 340702 LOT NO. K-3495 MAP REFERENCE NIS LATITUDE 08 35 S LONGITUDE 35 38 E

COUNTRY *Benin* Approved For Release 2000/04/25 : CIA-RDP78-05867A000200800035-2 PROVINCE *Atakora*

AREA NO	SUBJECT	SUBJECT	SUBJECT	SUBJECT	SUBJECT	SUBJECT	SUBJECT	SUBJECT
370	AH	AH R						
	M B A R A L I	(N R)			S U N F L O W E			
	R S A				E X P E R I M E N T A L			
	A R M.							

(24)

25X1A

DATE OF PHOTO	TYPE	QUALITY	CLASS	NO. OF CARDS
	+	4	2	4

CLASSIFICATION Approved For Release 2000/04/25 : CIA-RDP78-05867A000200800035-2 CAPTIONED BY *[Signature]*

PHOTO NO. **340703** LOT NO. **L-2567** MAP REFERENCE LATITUDE LONGITUDE

COUNTRY **USSR** PROVINCE Approved For Release 2000/04/25 : CIA-RDP78-05867A000200800035-2

AREA NO	SUBJECT	SUBJECT	SUBJECT	SUBJECT	SUBJECT	SUBJECT	SUBJECT	SUBJECT	SUBJECT
N	ALY								
M	E	R	C	H	A	N	T	V	E
B	A	L	V	S	H	A	K	O	W
Y								A	T
								B	O
								M	B
								A	A

(30)

25X1A

DATE OF PHOTO	TYPE	QUALITY	CLASS	NO. OF CARDS
10 APR 58	4	2	3	1

CLASSIFICATION CAPTIONED BY Approved For Release 2000/04/25 : CIA-RDP78-05867A000200800035-2

PHOTO NO. **340704** LOT NO. **L-2567** MAP REFERENCE LATTITUDE LONGITUDE

COUNTRY **USSR** Approved For Release 2000/04/25 : CIA-RDP78-05867A000200800035-2

AREA NO	SUBJECT	SUBJECT	SUBJECT	SUBJECT	SUBJECT	SUBJECT	SUBJECT	SUBJECT
N	ALY							
M E R C H A N T	V E S T E L	A D M I						
R A L	V S H A K O W	A T	B O M B A					
Y								

(30)

25X1A

DATE OF PHOTO	TYPE	QUALITY	CLASS	NO. OF CARDS
10 APR	58	4	2	3

CLASSIFICATION Approved For Release 2000/04/25 : CIA-RDP78-05867A000200800035-2 CAPTIONED BY

PHOTO NO. 340705 LOT NO. L-2567 MAP REFERENCE LATITUDE LONGITUDE

COUNTRY Approved For Release 2000/04/25 : CIA-RDP78-05867A000200800035-2

AREA NO	SUBJECT	SUBJECT	SUBJECT	SUBJECT	SUBJECT	SUBJECT	SUBJECT	SUBJECT
N	ALY							
M E R C H A N T	5		10	V E S S E L	15		I R K U	20
T O K	25	A T	30	B O M B A Y	35			40
	45		50					

(30)

25X1A

DATE OF PHOTO	TYPE	QUALITY	CLASS	NO. OF CARDS	SO
14 APR	58	4	2	3	1

CLASSIFICATION Approved For Release 2000/04/25 : CIA-RDP78-05867A000200800035-2 CAPTIONED BY

PHOTO NO. 340706 LOT NO. L-2567 MAP REFERENCE LATITUDE LONGITUDE

COUNTRY Approved For Release 2000/04/25 : CIA-RDP78-05867A000200800035-2
USSR

AREA NO	SUBJECT	SUBJECT	SUBJECT	SUBJECT	SUBJECT	SUBJECT	SUBJECT	SUBJECT
N	ALY							
	3	10	15	20				
M E R C H A N T	V E B I E L	I R K U						
25	30	35	40					
T B K A T	B O M B A Y							
45	50							

(30) 25X1A

DATE OF PHOTO	TYPE	QUALITY	CLASS	NO. OF CARDS	
14 APR	58	4	2	3	1

CLASSIFICATION Approved For Release 2000/04/25 : CIA-RDP78-05867A000200800035-2 CAPTIONED BY

PHOTO NO. **340707** LOT NO. **L-2567** MAP REFERENCE _____ LATITUDE _____ LONGITUDE _____

COUNTRY **USSR** PROVINCE **Approved For Release 2000/04/25 : CIA-RDP78-05867A000200800035-2**

AREA NO	SUBJECT	SUBJECT	SUBJECT	SUBJECT	SUBJECT	SUBJECT	SUBJECT	SUBJECT
N	ALY							
M E R C	H A N T		10	V E D	15	E L	20	S U K H
O N A	A T	B O M	30	B A Y	35		40	
	45		50					

25X1A

DATE OF PHOTO	TYPE	QUALITY	CLASS	NO. OF CARDS
(30) 22 APR	58	4	2	3

CLASSIFICATION **CONF** CAPTIONED BY **SK**

Approved For Release 2000/04/25 : CIA-RDP78-05867A000200800035-2

PHOTO NO. **340708** LAT NO. **L-2527** MAP REFERENCE _____ LATITUDE _____ LONGITUDE _____

COUNTRY **Approved For Release 2000/04/25 : CIA-RDP78-05867A000200800035-2** PROVINCE _____

AREA NO	SUBJECT	SUBJECT	SUBJECT	SUBJECT	SUBJECT	SUBJECT	SUBJECT	SUBJECT
N	ALY							
M E R C H A N T	5	10	V E B	15	20	25	30	35
G N A	25	30	B O M B A Y	35				
	45	50	-					

25X1A

DATE OF PHOTO	TYPE	QUALITY	CLASS	NO. OF CARDS	SC
(30) 22 APR	58	4	2	3	1

CLASSIFICATION **CONF** CAPTIONED BY **CK**

Approved For Release 2000/04/25 : CIA-RDP78-05867A000200800035-2

PHOTO NO. **340709** LOT NO. **2-2107** MAP REFERENCE _____ LATITUDE _____ LONGITUDE _____

COUNTRY _____ PROVINCE **Approved For Release 2000/04/25 : CIA-RDP78-05867A000200800035-2**

AREA NO	SUBJECT	SUBJECT	SUBJECT	SUBJECT	SUBJECT	SUBJECT	SUBJECT	SUBJECT	SUBJECT
N	124								
M	E	R	C	H	A	N	T	V	E
Q	N	A	A	T	B	O	M	B	A

(30) 25X1A

DATE OF PHOTO	TYPE	QUALITY	CLASS	NO. OF CARDS
22 APR	58	4	2	3

CLASSIFICATION **CONF** CAPTIONED BY **K**
Approved For Release 2000/04/25 : CIA-RDP78-05867

PHOTO NO. **340710** LOT NO. **L-2567** MAP REFERENCE _____ LATITUDE _____ LONGITUDE _____

COUNTRY **USSR** Approved For Release 2000/04/25 : CIA-RDP78-05867A000200800035-2

AREA NO	SUBJECT	SUBJECT	SUBJECT	SUBJECT	SUBJECT	SUBJECT	SUBJECT	SUBJECT
N	ALY							
M E R C H A N T	10	V E A	15	15	20	20	20	20
I V O S T O K	25	A T	30	35	B O M B A Y	40	40	40
	45		50					

(30) 25X1A

DATE OF PHOTO	TYPE	QUALITY	CLASS	NO. OF CARDS	SO
11 MAY 58	4	2	3	1	

CLASSIFICATION _____ CAPTIONED BY _____ Approved For Release 2000/04/25 : CIA-RDP78-05867A000200800035-2

PHOTO NO. **340711** LOT NO. **L-2567** MAP REFERENCE LATITUDE LONGITUDE

COUNTRY APPROVED FOR RELEASE 2000/04/25 : CIA-RDP78-05867A000200800035-2 PROVINCE

AREA NO	SUBJECT	SUBJECT	SUBJECT	SUBJECT	SUBJECT	SUBJECT	SUBJECT	SUBJECT	SUBJECT
N	ALY								
M E R C H A N T			10	V E B	15	F E L		V L A D	20
I V O R	25	T O K	30	A T	35	B O M B A Y			40
	45		50	-					

25X1A

DATE OF PHOTO	TYPE	QUALITY	CLASS	NO. OF CARDS
11 MAY 58	4	2	3	1

CLASSIFICATION APPROVED FOR RELEASE 2000/04/25 : CIA-RDP78-05867A000200800035-2 CAPTIONED BY

PHOTO NO. **340712** LOT NO. **L-2567** MAP REFERENCE _____ LATITUDE _____ LONGITUDE _____

COUNTRY **USSR** Approved For Release 2000/04/25 : CIA-RDP78-05867A000200800035-2

AREA NO	SUBJECT	SUBJECT	SUBJECT	SUBJECT	SUBJECT	SUBJECT	SUBJECT	SUBJECT	SUBJECT
N	ALY								
M	R	C	H	A	N	T	V	E	\$
R	A	L	\$	E	N	Y	A	V	I
A	Y						A	T	B
									@
									M
									B
									I

25X1A

DATE OF PHOTO	TYPE	QUALITY	CLASS	NO. OF CARDS	CAPTIONED BY
(30)					
12 MAY	58	4	2	3	1

CLASSIFICATION **CONF** Approved For Release 2000/04/25 : CIA-RDP78-05867A000200800035-2

PHOTO NO. 340713 LOT NO. L-2567 MAP REFERENCE LATITUDE LONGITUDE

COUNTRY USSR PROVINCE Approved For Release 2000/04/25 : CIA-RDP78-05867A000200800035-2

AREA NO	SUBJECT	SUBJECT	SUBJECT	SUBJECT	SUBJECT	SUBJECT	SUBJECT	SUBJECT	SUBJECT
N	ALY								
MER	CH	ANT	VE	EL	EL	AD	MI		
RAL	SE	NY	AV	IN	AT	S	Q	M	B
AY									

(30)						25X1A	
DATE OF PHOTO	TYPE	QUALITY	CLASS	NO. OF CARDS			
12 MAY	58	4	2	3	1		

CLASSIFICATION CANE CAPTIONED BY SK Approved For Release 2000/04/25 : CIA-RDP78-05867A000200800035-2

PHOTO NO. **340714** | LOT NO. **L-2567** | MAP REFERENCE | LATITUDE | LONGITUDE

COUNTRY **USA** | PROVINCE | **Approved For Release 2000/04/25 : CIA-RDP78-05867A000200800035-2**

AREA NO	SUBJECT	SUBJECT	SUBJECT	SUBJECT	SUBJECT	SUBJECT	SUBJECT	SUBJECT	SUBJECT
N	ALY								
M	E	R	C	H	A	N	T	V	E
R	A	L	J	E	N	Y	A	V	I
A	Y							A	T
								B	O
								M	B

(30) 25X1A

DATE OF PHOTO	TYPE	QUALITY	CLASS	NO. OF CARDS
12 MAY 58	4	2	3	1

CLASSIFICATION | CAPTIONED BY

FORM NO. 340715 LOT NO. L-2567 MAP REFERENCE LATTITUDE LONGITUDE

COUNTRY APPROVED FOR RELEASE 2000/04/25 : CIA-RDP78-05867A000200800035-2 PROVINCE

AREA NO	SUBJECT	SUBJECT	SUBJECT	SUBJECT	SUBJECT	SUBJECT	SUBJECT	SUBJECT	SUBJECT
N	ALY								
MER	CH	ANT	VE	F	AE	L	AD	M	I
R	AL	BEN	YA	V	I	N	AT	B	OMB
A	Y								

(30) 25X1A

DATE OF PHOTO	TYPE	QUALITY	CLASS	NO. OF CARDS
12 MAY 58	4	2	3	1

CLASSIFICATION CAPTIONED BY

FORM NO. 174 Approved For Release 2000/04/25 : CIA-RDP78-05867A000200800035-2 PREVIOUS EDITIONS

PHOTO ANALYSIS REPORT

PHOTO NO. 340716 LOT NO. 6. 7 MAP REFERENCE LATTITUDE LONGITUDE

COUNTRY Approved For Release 2000/04/25 : CIA-RDP78-05867A000200800035-2 PROVINCE

AREA NO	SUBJECT	SUBJECT	SUBJECT	SUBJECT	SUBJECT	SUBJECT	SUBJECT	SUBJECT
N	ALY							
M E R C H	H A N T		10	V E I	E L		15	D M I T
R I Y			25				30	
							35	A T C
							45	
							50	

25X1A

DATE OF PHOTO	TYPE	QUALITY	CLASS	NO. OF CARDS
16 MAY 58	4	2	3	1

CLASSIFICATION Approved For Release 2000/04/25 : CIA-RDP78-05867A000200800035-2 CAPTIONED BY

PHOTO NO. 340717 LOT NO. L-2567 MAP REFERENCE LATTITUDE

Approved For Release 2000/04/25 : CIA-RDP78-05867A000200800035-2

AREA NO	SUBJECT	SUBJECT	SUBJECT	SUBJECT	SUBJECT	SUBJECT	SUBJECT	SUBJECT
N	ALY							
M	E	R	C	H	A	N	T	V
R	I	Y	P	O	Z	H	A	R
M	B	A	Y					

VE\$ \$EL DMIT
 10 15 20
 25 30 35 40
 45 50
 PART PANORAMA.

↓
PART

25X1A

(30)

DATE OF PHOTO	TYPE	QUALITY	CLASS	NO. OF CARDS
16 MAY 58	4	2	3	1



Approved For Release 2000/04/25 : CIA-RDP78-05867A000200800035-2

PHOTO NO. 340718 LOT NO. L-2567 MAP REFERENCE LATITUDE LONGITUDE

COUNTRY USSR Approved For Release 2000/04/25 : CIA-RDP78-05867A000200800035-2

AREA NO	SUBJECT	SUBJECT	SUBJECT	SUBJECT	SUBJECT	SUBJECT	SUBJECT	SUBJECT
N	ALY							
	M	E	R	C	H	A	N	T
	R	I	Y					
	M	B	A	Y				

5 10 15 20
 M E R C H A N T V E S S E L D M I T
 25 30 35 40
 R I Y P O Z H A R K I Y A T B O
 45 50 55 60
 M B A Y 1 2 O F 3 PART PANORAMA.

↓
PART

25X1A

(30)	DATE OF PHOTO	TYPE	QUALITY	CLASS	NO. OF CARDS
16 MAY 58	4	2	3	1	



CLASSIFICATION Approved For Release 2000/04/25 : CIA-RDP78-05867A000200800035-2 CAPTIONED BY

PHOTO NO. 340719 LOT NO. E-2567 MAP REFERENCE LATTITUDE LONGITUDE

COUNTRY USSR Approved For Release 2000/04/25 : CIA-RDP78-05867A000200800035-2 PROVINCE

AREA NO N SUBJECT ALY SUBJECT SUBJECT SUBJECT SUBJECT SUBJECT SUBJECT

M E R C H A N T V E P E L D M I T

R I Y P E H A R K I Y A T B O


M B A Y 3 S F 3 PART PANORAMA

↓
PHOT

25X1A

(30)

DATE OF PHOTO	TYPE	QUALITY	CLASS	NO. OF CARDS
16 MAY 58	4	2	3	1



CLASSIFICATION Approved For Release 2000/04/25 : CIA-RDP78-05867A000200800035-2 CAPTIONED BY SK

PHOTO NO. 340720 LOT NO. L-2567 MAP REFERENCE LATITUDE

COUNTRY USSR Approved For Release 2000/04/25 : CIA-RDP78-05867A000200800035-2 PROVINCE

AREA NO	SUBJECT	SUBJECT	SUBJECT	SUBJECT	SUBJECT	SUBJECT	SUBJECT	SUBJECT
N	ALY							
M E R C	⁵ H A	N T	¹⁰ V E	8 8	¹⁵ Z	D	M	²⁰ I T
R I Y	²⁵ P O	Z H	³⁰ A R	8 K I Y	³⁵ A T			⁴⁰ B O
M B A Y	⁴⁵		⁵⁰					

(30)

25X1A

DATE OF PHOTO	TYPE	QUALITY	CLASS	NO. OF CARDS	SOURCE
16 MAY	5	8	4	2	3
					1

CLASSIFICATION Approved For Release 2000/04/25 : CIA-RDP78-05867A000200800035-2 CAPTIONED BY