

PHOTO NO. **341700** LOT NO. **L-3462** MAP REFERENCE **C** LATITUDE **4020 N** LONGITUDE **4416 E**

COUNTRY **USSR** Approved For Release 2003/12/01 : CIA-RDP78-05867A000200810005-4

AREA NO	SUBJECT	SUBJECT	SUBJECT	SUBJECT	SUBJECT	SUBJECT	SUBJECT	SUBJECT
11N	BC3							
B Y U R	A K A N		10	O B S E R V A T O R	15		20	
Y.			30		35		40	
			45	50				

DATE OF PHOTO	TYPE	QUALITY	CLASS	NO. OF CARDS	STA T
158	4	2	4	1	

CLASSIFICATION **SECRET** Approved For Release 2003/12/01 : CIA-RDP78-05867A000200810005-4

PHOTO NO. 341701 LOT NO. L-3462 MAP REFERENCE C LATITUDE 40 20 N 44 6 E

COUNTRY USSR Approved For Release 2003/12/01 : CIA-RDP78-05867A000200810005-4 PROVINCE

AREA NO	SUBJECT	SUBJECT	SUBJECT	SUBJECT	SUBJECT	SUBJECT	SUBJECT	SUBJECT
11N	BC3							
B	Y	V	R	A	K	A	N	10
								15
								20
								25
								30
								35
								40
								45
								50

(4)

STA
T

DATE OF PHOTO	TYPE	QUALITY	CLASS	NO. OF CARDS
178	✓	✓	4	1

CLASSIFICATION CAPTIONED BY

Approved For Release 2003/12/01 : CIA-RDP78-05867A000200810005-4

PHOTO NO. 341702 | LOT NO. L3592 | MAP REFERENCE C | LATITUDE 39 56N | LONGITUDE 116 24E

COUNTRY CHINA | PROVINCE HUBEI | Approved For Release 2003/12/01 : CIA-RDP78-05867A000200810005-4

AREA NO	SUBJECT	SUBJECT	SUBJECT	SUBJECT	SUBJECT	SUBJECT	SUBJECT	SUBJECT
2311	C9C							
PEI PING								
ON								
INTERVENTION								
EAST CRISIS								

8

(8)

STA
T

DATE OF PHOTO	TYPE	QUALITY	CLASS	NO. OF CARDS
5 8	4	2	4	1

CLASSIFICATION | CAPTIONED BY | Approved For Release 2003/12/01 : CIA-RDP78-05867A000200810005-4

PHOTO NO. 341707 LOT NO L 3592 MAP REFERENCE C LATITUDE 25 03N LONGITUDE 121 30E

COUNTRY TAIWAN Approved For Release 2003/12/01 : CIA-RDP78-05867A000200810005-4

AREA NO	SUBJECT	SUBJECT	SUBJECT	SUBJECT	SUBJECT	SUBJECT	SUBJECT	SUBJECT
DL	C6B	ALE						
T A I -	⁵ P E I		¹⁰ O X		¹⁵ C A R T		²⁰ C A R	
R Y I N G	²⁵ B U I L D I N G		³⁰ M A T E R		³⁵ I A L		⁴⁰ D O W N N A R R O W S T.	
	⁴⁵		⁵⁰					

PEDICAB DRIVER AT LEFT.

7/14

STA
T

(6, 32)

DATE OF PHOTO	TYPE	QUALITY	CLASS	NO. OF CARDS
SEPT 5 8	4	2	4	2

Approved For Release 2003/12/01 : CIA-RDP78-05867A000200810005-4

PHOTO NO. 341704 LOT NO. L-3161 MAP REFERENCE _____ LATITUDE _____ LONGITUDE _____

COUNTRY USSR PROVINCE _____ Approved For Release 2003/12/01 : CIA-RDP78-05867A000200810005-4

AREA NO	SUBJECT	SUBJECT	SUBJECT	SUBJECT	SUBJECT	SUBJECT	SUBJECT	SUBJECT	SUBJECT
<u>N</u>	<u>306</u>								
<u>P</u>	<u>R</u>	<u>O</u>	<u>B</u>	<u>K</u>	<u>R</u>	<u>O</u>	<u>N</u>	<u>S</u>	<u>H</u>
<u>S</u>	<u>S</u>	<u>U</u>	<u>B</u>	<u>C</u>	<u>H</u>	<u>A</u>	<u>S</u>	<u>E</u>	<u>R</u>
<u>N</u>	<u>O</u>	<u>.</u>	<u>2</u>	<u>4</u>					

~~CONFIDENTIAL~~

DATE OF PHOTO	TYPE	QUALITY	CLASS	NO. OF CARDS	25X 1
<u>5 Jul 58</u>	<u>4</u>	<u>2</u>	<u>3</u>	<u>1</u>	

CLASSIFICATION CONFIDENTIAL CAPTIONED BY APL Approved For Release 2003/12/01 : CIA-RDP78-05867A000200810005-4

PHOTO NO. 341705 LOT NO. L-3529 MAP REFERENCE LATITUDE LONGITUDE

COUNTRY USSR Approved For Release 2003/12/01 : CIA-RDP78-05867A000200810005-4

AREA NO	SUBJECT	SUBJECT	SUBJECT	SUBJECT	SUBJECT	SUBJECT	SUBJECT	SUBJECT	SUBJECT									
N	3CG																	
P	R	O	B	K	R	O	N	S	H	T	A	D	T	-	C	L	A	S
S	S	O	B	C	H	A	S	E	R	,	P	E	N	D	A	N	T	
N	O	.		Q	2	4												

(3, 30)						25X
DATE OF PHOTO	TYPE	QUALITY	CLASS	NO. OF CARDS	1	
5 Jul 58	4	2	3	1		
CLASSIFICATION			CAPTIONED BY			

Approved For Release 2003/12/01 : CIA-RDP78-05867A000200810005-4

PHOTO NO. 341706		LOT NO. L-3169		MAP REFERENCE		LATITUDE		LONGITUDE	
COUNTRY USSR Approved For Release 2003/12/01 : CIA-RDP78-05867A000200810005-4									
AREA NO. N		SUBJECT 3CG	SUBJECT	SUBJECT	SUBJECT	SUBJECT	SUBJECT	SUBJECT	SUBJECT
L R O B ³			K R O N ¹⁰			S H T A D ¹⁵			T - C L A S ²⁰
S S O B ²⁵			C H A S E R ³⁰			P E N D A N T ³⁵			T ⁴⁰
N O . ⁴⁵		O 2 F ⁵⁰							
								25X	
								1	
DATE OF PHOTO		TYPE	QUALITY	CLASS	NO. OF CARDS				
5 Jul 58		4	2	3	1				
CLASSIFICATION CONF				CAPTIONED BY					
Approved For Release 2003/12/01 : CIA-RDP78-05867A000200810005-4									

PHOTO NO. **341707** | LOT NO. **2-3029** | MAP REFERENCE | LATITUDE | LONGITUDE

COUNTRY **USSR** | PROVINCE | Approved For Release 2003/12/01 : CIA-RDP78-05867A000200810005-4

AREA NO	SUBJECT	SUBJECT	SUBJECT	SUBJECT	SUBJECT	SUBJECT	SUBJECT	SUBJECT	SUBJECT
N	306								
PRDB	3	KRON	10	SHIT	15	ADT	-	CLAS	20
S	25	BUYER	30	CHASER	35	PENDANT			40
NO.	45	009	50						

DATE OF PHOTO	TYPE	QUALITY	CLASS	NO. OF CARDS	25X 1
22 Jul 58	P	4	3	1	

CLASSIFICATION **CONF** | CAPTIONED BY **DR**

PHOTO NO. 341700 LOT NO. 1-3124 MAP REFERENCE LATITUDE LONGITUDE

COUNTRY USSR Approved For Release 2003/12/01 : CIA-RDP78-05867A000200810005-4

AREA NO	SUBJECT	SUBJECT	SUBJECT	SUBJECT	SUBJECT	SUBJECT	SUBJECT	SUBJECT
N	306							
A	R	B	K	R	O	N	S	H
S	S	U	B	C	H	A	S	E

ADT - CLAS
SER, PENDANT
NO. 009

(3, 20)					25X
DATE OF PHOTO	TYPE	QUALITY	CLASS	NO. OF CARDS	1
27 JUL 58	4	✓	3	1	

CLASSIFICATION Approved For Release 2003/12/01 : CIA-RDP78-05867A000200810005-4

PHOTO NO: 341700 LOT # 3561 MAP REFERENCE LATTITUDE LONGITUDE

COUNTRY: USSR Approved For Release 2003/12/01 : CIA-RDP78-05867A000200810005-4

AREA NO	SUBJECT	SUBJECT	SUBJECT	SUBJECT	SUBJECT	SUBJECT	SUBJECT	SUBJECT
N	37A							
S	³ OV	¹⁰ ET	¹⁵ FL	²⁰ AT	²⁵ IN	³⁰ 6	³⁵ T	⁴⁰ AR
E	²⁵ TA	³⁰ NE	³⁵ CH	⁴⁰ OR	⁴⁵ FO	⁵⁰ UN	⁵⁵ D	⁶⁰ IN
O	⁴⁵ KK	⁵⁰ EE	⁵⁵ CH	⁶⁰ AN	⁶⁵ N	⁷⁰ EL	(4340N 14520E)	

25X

1

DATE OF PHOTO	TYPE	QUALITY	CLASS	NO. OF CARDS
19 July 57	4	2	3	1

CLASSIFICATION: CONF Approved For Release 2003/12/01 : CIA-RDP78-05867A000200810005-4

PHOTO NO. 341710 LOT NO. L-3569 MAP REFERENCE LATITUDE LONGITUDE

COUNTRY USSR Approved For Release 2003/12/01 : CIA-RDP78-05867A000200810005-4

AREA NO	SUBJECT	SUBJECT	SUBJECT	SUBJECT	SUBJECT	SUBJECT	SUBJECT	SUBJECT
N	37A							
P R O B	5	C O M	10	P O N	15	E N T	20	S
V I E T	25	F L O	30	A T	35	I N G	T A R	40
	45		50					

FOUND IN NORKK CHANNEL
(4340 N 14120 E)

25X

1

DATE OF PHOTO	TYPE	QUALITY	CLASS	NO. OF CARDS
19 July	4	✓	3	1

CLASSIFICATION Approved For Release 2003/12/01 : CIA-RDP78-05867A000200810005-4

PHOTO NO. 341711 | LOT NO L-3189 | MAP REFERENCE | LATITUDE | LONGITUDE

COUNTRY USSR | PROVINCE | Approved For Release 2003/12/01 : CIA-RDP78-05867A000200810005-4

AREA NO N | SUBJECT 37A | SUBJECT | SUBJECT | SUBJECT | SUBJECT | SUBJECT | SUBJECT | SUBJECT

P R O B ⁵ F O U N D A T I O N ¹⁰ O F ¹⁵ ²⁰
O V I E T ²⁵ F L O A T I N G ³⁰ T A R G E T ³⁵ ⁴⁰
T ⁴⁵ ⁵⁰

FOUND IN NOVKE CHANNEL (4340N 14120E)

DATE OF PHOTO 19 JUL 57 | TYPE 4 | QUALITY 2 | CLASS B | NO. OF CARDS 1 | 25X
CLASSIFICATION CONF | CAPTIONED BY [Signature]

Approved For Release 2003/12/01 : CIA-RDP78-05867A000200810005-4

PHOTO NO. 341717 LOT NO. L-3167 MAP REFERENCE LATTITUDE LONGITUDE

COUNTRY USA PROVINCE Approved For Release 2003/12/01 : CIA-RDP78-05867A000200810005-4

AREA NO. N SUBJECT 37A SUBJECT SUBJECT SUBJECT SUBJECT SUBJECT SUBJECT SUBJECT

DETAILED LIST OF PROBABLY FOUND AT LUNN OF SOVIET FLOA TING TARGET FOUND IN NORKE CHANNEL (434. N 145.30 E)

WIRE HELD DRUM CANS IN PLACE ON FRAME.

DATE OF PHOTO		TYPE	QUALITY	CLASS	NO. OF CARDS	25X 1
19 JUL 58		4	✓	3	1	
CLASSIFICATION CONF				CAPTIONED BY		

Approved For Release 2003/12/01 : CIA-RDP78-05867A000200810005-4

PHOTO NO. 341719 LOT NO. L-3169 MAP REFERENCE LATITUDE LONGITUDE

COUNTRY USSR Approved For Release 2003/12/01 : CIA-RDP78-05867A000200810005-4 PROVINCE

AREA NO	SUBJECT	SUBJECT	SUBJECT	SUBJECT	SUBJECT	SUBJECT	SUBJECT	SUBJECT	SUBJECT										
N	37A																		
D	R	U	M	3	C	A	N	S	10	F	R	S	15	O	V	I	E	T	20
F	L	O	A	T	25	I	N	G	30	T	A	R	G	E	T	35			40
				45					50										

FOUND IN ~~NORKE~~ CHANNEL
(4340 N 14520 E)

25X

1

DATE OF PHOTO	TYPE	QUALITY	CLASS	NO. OF CARDS
19 July	17	4	B	1



CLASSIFICATION CONF Approved For Release 2003/12/01 : CIA-RDP78-05867A000200810005-4 CAPTIONED BY

PHOTO NO. 341716 LOT NO. L-3269 MAP REFERENCE LATITUDE LONGITUDE

COUNTRY USSR Approved For Release 2003/12/01 : CIA-RDP78-05867A000200810005-4 PROVINCE

AREA NO	SUBJECT	SUBJECT	SUBJECT	SUBJECT	SUBJECT	SUBJECT	SUBJECT	SUBJECT	SUBJECT
N	37A								
T	0	F	D	R	U	M	C	A	N
Q	A	E	T	F	L	O	A	R	I
T									

FOUND IN NOIKKE CHANNEL (4340N 14520E). DRUM CAN IS ONE OF TWO AT LEFT IN CIA

DATE OF PHOTO	TYPE	QUALITY	CLASS	NO. OF CARDS	25X 1
19 July 58	4	✓	3	1	

CLASSIFICATION CONF Approved For Release 2003/12/01 : CIA-RDP78-05867A000200810005-4 CAPTIONED BY

PHOTO NO. 341715 LOT NO. L-3169 MAP REFERENCE LATITUDE LONGITUDE

COUNTRY USSR Approved For Release 2003/12/01 : CIA-RDP78-05867A000200810005-4 PROVINCE

AREA NO. N SUBJECT 37A SUBJECT SUBJECT SUBJECT SUBJECT SUBJECT SUBJECT SUBJECT

T	o	P	o	F	D	R	U	M	C	A	N	F	R	S			
O	V	I	E	T	F	L	O	A	T	I	N	G	T	A	R	G	E
T																	

MARKING 2
1- ~~2~~ 1911-200A

2- MARKING HTM INSIDE CIRCLE.

FOUND IN NOKKE CHANNEL (4340N 14520E). DRUM CAN IS ONE OF THREE CENTER ONES IN CIA (26)

DATE OF PHOTO	TYPE	QUALITY	CLASS	NO. OF CARDS	25X 1
19 July 58	4	2	3	1	

CLASSIFICATION CONF Approved For Release 2003/12/01 : CIA-RDP78-05867A000200810005-4 CAPTIONED BY

341716

LOT NO. L-3189

MAP REFERENCE

LATITUDE

LONGITUDE

COUNTRY

USSR

PROVINCE

Approved For Release 2003/12/01 : CIA-RDP78-05867A000200810005-4

AREA NO.

N

SUBJECT 37A

SUBJECT

SUBJECT

SUBJECT

SUBJECT

SUBJECT

SUBJECT

SUBJECT

I	5	F	B	10	L	15	C	20
O	25	T	F	30	L	35	O	40
V	45	E	F	50	O	55	A	60
I								

OBJECT FLOATING TARGET

FOUND IN NORRE CHANNEL (43°N 145°E) DRUM CAN IS ONE OF TWO BE RIGHT IN CIA [EC]

DATE OF PHOTO

TYPE

QUALITY

CLASS

NO. OF CARDS

19 July 58

SV

4

2

3

1

(3, 30)

25X 4

1

CLASSIFICATION

CONF

CAPTIONED BY

FORM NO. 174 1 Jan 54

Approved For Release 2003/12/01 : CIA-RDP78-05867A000200810005-4

PHOTO ANALYSIS REPORT

PHOTO NO. 341717 LOT NO. L-3576 MAP REFERENCE LATTITUDE

COUNTRY NEPAL Approved For Release 2003/12/01 : CIA-RDP78-05867A000200810005-4

AREA NO	SUBJECT	SUBJECT	SUBJECT	SUBJECT	SUBJECT	SUBJECT	SUBJECT	SUBJECT	SUBJECT
6U	CIL	CSH							
B	U	D	D	H	A	-	I	A	Y
A.	C	E	L	E	B	R	A	T	I

8-10

DATE OF PHOTO	TYPE	QUALITY	CLASS	NO. OF CARDS	STA
	4	1	4	2	T

CLASSIFICATION Approved For Release 2003/12/01 : CIA-RDP78-05867A000200810005-4 CAPTIONED BY

PHOTO NO. 34171A LOT NO. L-3576 MAP REFERENCE C LATITUDE 27 43 N LONGITUDE 85 19 E

COUNTRY NEPAL Approved For Release 2003/12/01 : CIA-RDP78-05867A000200810005-4 PROVINCE

AREA NO	SUBJECT	SUBJECT	SUBJECT	SUBJECT	SUBJECT	SUBJECT	SUBJECT	SUBJECT
6U	C6B							
K A T M A N D U			10	H I N D U		15	S H R I	20
N E			25			30		35
			40			45		50

7-10

STA
T

DATE OF PHOTO	TYPE	QUALITY	CLASS	NO. OF CARDS
	4	1	4	1

CLASSIFICATION Approved For Release 2003/12/01 : CIA-RDP78-05867A000200810005-4 CAPTIONED BY

PHOTO NO. **361719** LOT NO. **L-3576** MAP REFERENCE **C APPROX** LATITUDE **27 43 N** LONGITUDE **85 21 E**

COUNTRY **NEPAL** PROVINCE **NEPAL** Approved For Release 2003/12/01 : CIA-RDP78-05867A000200810005-4

AREA NO	SUBJECT	SUBJECT	SUBJECT	SUBJECT	SUBJECT	SUBJECT	SUBJECT	SUBJECT	SUBJECT								
6U	C12	D32															
P	A	S	H	U	P	A	T	I	N	A	T	H	H	O	L	I	E
S	T	H	I	N	O	U	S	H	R	I	N	E	I	N	I	N	E
E	P	A	L														

BAGMATI RIVER FLOWS

THROUGH THE CENTER.

(7-10-39)

STA

T

DATE OF PHOTO	TYPE	QUALITY	CLASS	NO. OF CARDS
---	H	1	1	2

CLASSIFICATION **SECRET** CAPTIONED BY **---** Approved For Release 2003/12/01 : CIA-RDP78-05867A000200810005-4

PHOTO NO. **341720** LOT NO. **L 3576** MAP REFERENCE **C** LATITUDE _____ LONGITUDE _____

COUNTRY **Nep** PROVINCE _____ Approved For Release 2003/12/01 : CIA-RDP78-05867A000200810005-4

AREA NO	SUBJECT	SUBJECT	SUBJECT	SUBJECT	SUBJECT	SUBJECT	SUBJECT	SUBJECT
60	CIL							
"WAY	S	I	D	E	S	H	R	I
P	R	A	Y	E	R	W	H	E
M	B	H	U					

10 **"WAY S I D E S H R I N E" 15** **W I T H** **20**
25 **P R A Y E R** **36** **W H E E L** **35** **A T** **S V Y A** **40**
45 **M B H U** **50** **(UN LOCATED)**

10	DATE OF PHOTO	TYPE	QUALITY	CLASS	NO. OF CARDS	STA T
		H	1	1	1	

CLASSIFICATION _____ CAPTIONED BY _____ Approved For Release 2003/12/01 : CIA-RDP78-05867A000200810005-4

PHOTO NO. 341721 | LOT NO. L-3576 | MAP REFERENCE C | LATITUDE 27 50N | LONGITUDE 86 45E

COUNTRY NEPAL | PROVINCE *Province* | Approved For Release 2003/12/01 : CIA-RDP78-05867A000200810005-4

AREA NO 60 | SUBJECT C12 | SUBJECT | SUBJECT | SUBJECT | SUBJECT | SUBJECT | SUBJECT | SUBJECT

T	H	Y	A	N	G	B	O	C	H	E	A	P	P	R	O	A	C
H	I	N	G			M	O	N	A	S	T	E	R	Y	A	T.	

(7-10) DATE OF PHOTO | TYPE 4 | QUALITY 1 | CLASS 1 | NO. OF CARDS 1 | **STA T**

CLASSIFICATION | CAPTIONED BY | Approved For Release 2003/12/01 : CIA-RDP78-05867A000200810005-4

PHOTO NO.	341722	LOT NO.	L-3576	MAP REFERENCE	C	LATITUDE	27 50N	LONGITUDE	86 48E
COUNTRY	NEPALE								
AREA NO	60	SUBJECT	C12	SUBJECT	C29	SUBJECT		SUBJECT	
	T	H	A	N	G	B	O	C	H
	H	I	N	G	M	O	N	A	

Approved For Release 2003/12/01 : CIA-RDP78-05867A000200810005-4

7-8-10

STA
T

DATE OF PHOTO	TYPE	QUALITY	CLASS	NO. OF CARDS
—	4	1	4	2

CLASSIFICATION: Approved For Release 2003/12/01 : CIA-RDP78-05867A000200810005-4

PHOTO NO. 341723 LOT NO. L3588 MAP REFERENCE C LATITUDE 59 20 N LONGITUDE 18 00 E

COUNTRY Approved For Release 2003/12/04 : CIA-RDP78-05867A000200810005-4

AREA NO.	SUBJECT	SUBJECT	SUBJECT	SUBJECT	SUBJECT	SUBJECT	SUBJECT	SUBJECT
1241A	B62	B72	B72	B62	ATN	ATN		
HITOC	H	0	1	10	H	er	CU	H N
HITUT	25			30				
TAL	4			50				

DATE OF PHOTO	TYPE	QUALITY	CLASS	NO. OF CARDS	SOURCE OF PHOTOGRAPHY
Aug 58	1	1	4	5	25X1A

CLASSIFICATION Approved For Release 2003/12/04 : CIA-RDP78-05867A000200810005-4

PHOTO NO. 341724 LOT NO. L35238 MAP REFERENCE C LATITUDE 60 10 N LONGITUDE 24 50 E

COUNTRY FINLAND Approved For Release 2003/12/01 : CIA-RDP78-05867A000200810005-4

AREA NO	SUBJECT	SUBJECT	SUBJECT	SUBJECT	SUBJECT	SUBJECT	SUBJECT	SUBJECT
3	RAIMON	2	JF	6	B			
5	H	10	EL	15	CH	20	AN	25
25	A	30	U	35	PA	40	LA	45
45	AN	50	BA					

25X1

DATE OF PHOTO	TYPE	QUANTITY	CLASS	NO. OF CARDS	SOURCE OF PHOTOGRAPH
AUG 5 8 4	1	4	2		

CLASSIFICATION Approved For Release 2003/12/01 : CIA-RDP78-05867A000200810005-4

PHOTO NO. 341725 LOT NO. L3533 MAP REFERENCE C LATITUDE 60 10 N 24 08 E

COUNTRY FINLAND Approved For Release 2003/12/01 : CIA-RDP78-05867A000200810005-4 UUSIMAA

AREA NO	SUBJECT	SUBJECT	SUBJECT	SUBJECT	SUBJECT	SUBJECT	SUBJECT	SUBJECT
1	ALA	AL9	AL2	AL5	AKN	ALG	AG	M
5	H	W	W	W	W	W	W	W
10	W	W	W	W	W	W	W	W
15	W	W	W	W	W	W	W	W
20	W	W	W	W	W	W	W	W
25	W	W	W	W	W	W	W	W
30	W	W	W	W	W	W	W	W
35	W	W	W	W	W	W	W	W
40	W	W	W	W	W	W	W	W
45	W	W	W	W	W	W	W	W

DATE OF PHOTO	TYPE	QUALITY	CLASS	NO. OF CARDS	SOURCE OF PHOTOGRAPH
AUG 5 1947	RH	1	4	7	25X1A

CLASSIFICATION Approved For Release 2003/12/01 : CIA-RDP78-05867A000200810005-4

PHOTO NO. 341726 LOT NO. L3588 MAP REFERENCE C LATITUDE 60 10 N LONGITUDE 24 08 E

COUNTRY FINLAND Approved For Release 2003/12/01 : CIA-RDP78-05867A000200810005-4

AREA NO	SUBJECT	SUBJECT	SUBJECT	SUBJECT	SUBJECT	SUBJECT	SUBJECT	SUBJECT
RAIN	ALA	ALG	ALH	ALH	ALG			
5	10	15	20					
25	30	35	40					
45	50							

25X1A

30

DATE OF PHOTO	TYPE	QUALITY	CLASS	NO. OF CARDS	SOURCE OF PHOTOGRAPH
AUG 5 1941	R	4	1	4	5

CLASSIFICATION Approved For Release 2003/12/01 : CIA-RDP78-05867A000200810005-4

PHOTO NO. **341727** LOT NO. **L 704** MAP REFERENCE LATTITUDE LONGITUDE

COUNTRY **WOODLARK ISLAND EGUM ISLAND** Approved For Release 2003/12/01 : CIA-RDP78-05867A000200810005-4

AREA NO	SUBJECT	SUBJECT	SUBJECT	SUBJECT	SUBJECT	SUBJECT	SUBJECT	SUBJECT
18NT	ALG	1222						
B	M	A	L	L	S	H	I	L
O	N	B	E	A	C	H	O	F
E	T							

25X1A

(1)(2)

DATE OF PHOTO	TYPE	QUALITY	CLASS	NO. OF CARDS
24 NOV	56	4	2	4

CLASSIFICATION **0** Approved For Release 2003/12/01 : CIA-RDP78-05867A000200810005-4

PHOTO NO. 341728 101 NO L 704 MAP REFERENCE LATITUDE LONGITUDE

COUNTRY WOODLARK ISLAND Approved For Release 2003/12/01 : CIA-RDP78-05867A000200810005-4 EGUM ISLAND

AREA NO	SUBJECT	SUBJECT	SUBJECT	SUBJECT	SUBJECT	SUBJECT	SUBJECT	SUBJECT								
18NT	D2C															
N	O	R	T	H	E	N	D	O	F	Y	A	N	A	B	A	
I	B	L	A	N	D	O	N	R	I	G	H	T				

25X1A

DATE OF PHOTO	TYPE	QUALITY	CLASS	NO. OF CARDS
24 NOV 56	4	2	4	1

CLASSIFICATION 0 Approved For Release 2003/12/01 : CIA-RDP78-05867A000200810005-4

PHOTO NO. 341729 LOT NO L704 MAP REFERENCE NLS LATITUDE 10 40 S LONGITUDE 150 20E
 COUNTRY PAPUA Approved For Release 2003/12/01 : CIA-RDP78-05867A000200810005-4

AREA NO	SUBJECT	SUBJECT	SUBJECT	SUBJECT	SUBJECT	SUBJECT	SUBJECT	SUBJECT								
UNT	D23	ALC														
M	O	D	E	W	A	E	X	P	E	D	I	T	I	O	N	G
E	A	R	O	N	B	E	A	C	H	O	P	P	O	S	I	T
E	N	O	U	E												

GOVERNMENT RESTHOUSE

DATE OF PHOTO	TYPE	QUALITY	CLASS	NO. OF CARDS	SCIENCE OR PHOTOGRAPH
23 DEC 56	4	2	4	2	25X1A

CLASSIFICATION Approved For Release 2003/12/01 : CIA-RDP78-05867A000200810005-4

PHOTO NO. 341730 LOT NO. L704 MAP REFERENCE N18 LATITUDE 10 40S LONGITUDE 150 20E

COUNTRY PAPUA PROVINCE Approved For Release 2003/12/01 : CIA-RDP78-05867A000200810005-4

AREA NO	SUBJECT	SUBJECT	SUBJECT	SUBJECT	SUBJECT	SUBJECT	SUBJECT	SUBJECT	SUBJECT
UNT	D23								
M O D E W A	⁵		¹⁰	L O O K I N G	¹⁵		W E S T	²⁰	
A T	²⁵	M O D E W A	³⁰	B A Y	³⁵			⁴⁰	
	⁴⁵		⁵⁰						

EXPEDITION GEAR ON BEACH OPPOSITE GOVERNMENT REST HOUSE

25X1A

DATE OF PHOTO	TYPE	QUANTITY	CLASS	NO. OF CARDS	
23 DEC	56	4	2	4	1

CLASSIFICATION Approved For Release 2003/12/01 : CIA-RDP78-05867A000200810005-4 CAPTIONED BY [REDACTED]

PHOTO NO. 341731 LOT NO. L704 MAP REFERENCE N18 LATITUDE 10 40 S LONGITUDE 150 20 E

COUNTRY PAPUA PROVINCE
 Approved For Release 2003/12/01 : CIA-RDP78-05867A000200810005-4

AREA NO	SUBJECT	SUBJECT	SUBJECT	SUBJECT	SUBJECT	SUBJECT	SUBJECT	SUBJECT
11 NT	D23							
M O D E W A			L O O K I N G			A T		B
A Y	F R O M		G O V E R N M E N T					B
E A C H	H O U S E							

DATE OF PHOTO	TYPE	QUALITY	CLASS	NO. OF CARDS	SOURCE OF MICROFILM
13 DEC	56	42	4	1	

CLASSIFICATION CAPTIONED BY
 Approved For Release 2003/12/01 : CIA-RDP78-05867A000200810005-4

PHOTO NO. 341732 LOT NO. L 904 MAP REFERENCE LATITUDE LONGITUDE

COUNTRY D'ENTRECASTEANU ARCHIPELAGO PROVINCE FERGUSSON ISLANDS Approved For Release 2003/12/01 : CIA-RDP78-05867A000200810005-4

AREA NO	SUBJECT	SUBJECT	SUBJECT	SUBJECT	SUBJECT	SUBJECT	SUBJECT	SUBJECT
SNT	CRD							
N	A	T	I	V	E	O	F	M
T	R	I	C	T				

DATE OF PHOTO	TYPE	QUALITY	CLASS	NO. OF CARDS	SOURCE OF PHOTOGRAPH
22 DEC 56	4	2	4	1	

CLASSIFICATION Approved For Release 2003/12/01 : CIA-RDP78-05867A000200810005-4 CAPTIONED BY [Signature]

PHOTO NO. **341733** LOT NO. **L704** MAP REFERENCE _____ LATITUDE _____ LONGITUDE _____

COUNTRY **D'ENTRECASTEL** PROVINCE **FERGUSON** **1824ND** Approved For Release 2003/12/01 : CIA-RDP78-05867A000200810005-4

AREA NO	SUBJECT	SUBJECT	SUBJECT	SUBJECT	SUBJECT	SUBJECT	SUBJECT	SUBJECT	SUBJECT
JNT	CSI								
N A T I V E	O F								
T R I C T									

DATE OF PHOTO	TYPE	QUALITY	CLASS	NO. OF CARDS	BOX
22 DEC	564	9	4	1	25X1A

CLASSIFICATION **O** Approved For Release 2003/12/01 : CIA-RDP78-05867A000200810005-4

PHOTO NO: 341734 LOT NO: 2704 MAP REFERENCE: N18 LATITUDE: 09 258 LONGITUDE: 150 26E

COUNTRY: D'ENTRECÔTES PROVINCE: FERGUSSON ISLAND

AREA NO	SUBJECT	SUBJECT	SUBJECT	SUBJECT	SUBJECT	SUBJECT	SUBJECT	SUBJECT
JNT	(80)							
MALCO		MALCO				NATIVE		OF
ISLAND								

DATE OF PHOTO	TYPE	QUALITY	CLASS	NO. OF CARDS
22 DEC 54	C	4	2	4

CLASSIFICATION: (S) 25X1A

PHOTO NO. **341735** LOT NO. **L 704** MAP REFERENCE _____ LATITUDE _____ LONGITUDE _____

COUNTRY **Approved For Release 2003/12/01 : CIA-RDP78-05867A000200810005-4**

AREA NO. **5NT** SUBJECT **C80** SUBJECT _____ SUBJECT _____ SUBJECT _____ SUBJECT _____ SUBJECT _____ SUBJECT _____ SUBJECT _____

NATIVE ³ **IVE** ¹⁰ **OF** ¹⁵ **SOUTH** ²⁰ **END** ²⁵
³⁰ **OF** ³⁵ **ISLAND** ⁴⁰

(8) 25X1A

DATE OF PHOTO	TYPE	QUALITY	CLASS	NO. OF CARDS	SO.
22 DEC	56	4	2	4	1

CLASSIFICATION **000** CAPTIONED BY **Approved For Release 2003/12/01 : CIA-RDP78-05867A000200810005-4**

PHOTO NO. 341736 LOT NO. L704 MAP REFERENCE N18 LATTITUDE 09 038 LONGITUDE 152 43E

COUNTRY WOODLARK ISLAND ECUM ISLANDS Approved For Release 2003/12/01 : CIA-RDP78-05867A000200810005-4

AREA NO 18NT SUBJECT AC4

R	U	L	U	M	A	N	D	U	10		S	L	U	C	I	N	G	15		20						
F	O	R		G	O	L	D		30								M	U	L	L	O	C	K	35		40
D	U	M	P						45																	

NEAR TOWN.

25X1A

DATE OF PHOTO 12 NOV 58 TYPE 4 QUALITY 2 CLASS 4 NO. OF CARDS 1

CLASSIFICATION 0 U Approved For Release 2003/12/01 : CIA-RDP78-05867A000200810005-4 CAPTIONED BY MEDIA

PHOTO NO. 341737 LOT NO. L704 MAP REFERENCE N18 LATITUDE 09 038 LONGITUDE 152 43E

COUNTRY WOODLARK ISLANDS APPROVED FOR RELEASE 2003/12/01 : CIA-RDP78-05867A000200810005-4

AREA NO. 18NT SUBJECT AC4 C80

K	U	L	U	M	A	N	D	U	10	N	A	T	I	V	E	S	20		
H	O	V	E	L	L	I	N	G	30	G	O	L	D	-	B	E	A	R	40
N	G	M	U	L	L	O	C	K	50	INTO BAGS AT									

OPEN MINE NEAR TOWN

25X1A

DATE OF PHOTO	TYPE	QUALITY	CLASS	NO. OF CARDS
12 NOV 5	4	2	4	2

CLASSIFICATION: Approved For Release 2003/12/01 : CIA-RDP78-05867A000200810005-4

Approved For Release 2003/12/01 : CIA-RDP78-05867A000200810005-4

PHOTO NO. 341738	LOT NO. L 704	MAP REFERENCE NLB	LATITUDE 09 03S	LONGITUDE 152 43E																			
COUNTRY WOODLARK ISLAND	Approved For Release 2003/12/01 : CIA-RDP78-05867A000200810005-4																						
AREA NO. 18 NT	SUBJECT HC4	SUBJECT	SUBJECT	SUBJECT	SUBJECT	SUBJECT	SUBJECT	SUBJECT															
K	U	L	U	M	A	D	A	U	N	A	T	I	V	E	L	A							
B	O	R	E	R	W	I	T	H	B	A	G	S	O	F									
G	O	L	D	B	E	A	R	I	N	G	M	U	L	L	O	C	K	N	R	T	O	W	N
																		25X1A					
																		(14)					

DATE OF PHOTO 12 NOV 56	TYPE 4	QUALITY 2	CLASS 4	NO. OF CARDS 1	CAPTIONED BY
CLASSIFICATION 0 (B)					Approved For Release 2003/12/01 : CIA-RDP78-05867A000200810005-4

PHOTO NO. **341739** LOT NO. **L704** MAP REFERENCE **NIS** LATITUDE **09 04S** LONGITUDE **152 42E**

COUNTRY **WOODLARK ISLANDS** PROVINCE **ELUM ISLANDS** Approved For Release 2003/12/01 : CIA-RDP78-05867A000200810005-4

AREA NO	SUBJECT	SUBJECT	SUBJECT	SUBJECT	SUBJECT	SUBJECT	SUBJECT	SUBJECT
18NT	D23							
K	W	A	I	A	P	A	N	B
								A
								Y
								C
								A
								N
								O
								E
								E
								H
								O
								R
								E

25X1A

(2 29)

DATE OF PHOTO	TYPE	QUALITY	CLASS	NO. OF CARDS	CAPTIONED BY
NOV 5 6	4	2	4	1	

CLASSIFICATION **O C A P** Approved For Release 2003/12/01 : CIA-RDP78-05867A000200810005-4

PHOTO NO. 341740 LOT NO. L704 MAP REFERENCE C LATITUDE LONGITUDE

COUNTRY D'ENTRECASTE-AUX-BOIS PROVINCE Approved For Release 2003/12/01 : CIA-RDP78-05867A000200810005-4

AREA NO 5NT SUBJECT DDD D49 SUBJECT SUBJECT SUBJECT SUBJECT SUBJECT SUBJECT

LOOKING NW TO HIGH M
 T FROM CAMP BETWEEN
 AGAMOLA AND AILULUAI

25X1A

DATE OF PHOTO	TYPE	QUALITY	CLASS	NO. OF CARDS	SC
9 JUN	56	4	2	4	2

CLASSIFICATION CAPTIONED BY Approved For Release 2003/12/01 : CIA-RDP78-05867A000200810005-4

PHOTO NO. 341741 LOT NO. MAP REFERENCE C LATITUDE 09 308 LONGITUDE 150 37E

COUNTRY PROVINCE Approved For Release 2003/12/01 : CIA-RDP78-05867A000200810005-4

AREA NO	SUBJECT	SUBJECT	SUBJECT	SUBJECT	SUBJECT	SUBJECT	SUBJECT	SUBJECT	SUBJECT
5NT	D33								
LAKES	LAVU				LOOKING				N
VOKER	LAKES				VOLCANIC				
PLUG	IN			FG					

(29)

ILLEGIB

DATE OF PHOTO	TYPE	QUALITY	CLASS	NO. OF CARDS	SOURCE OF PHOTOGRAPH
13 JUN 56	4	2		1	

CLASSIFICATION CAPTIONED BY Approved For Release 2003/12/01 : CIA-RDP78-05867A000200810005-4

PHOTO NO. **341742** LOT NO. **L 704** MAP REFERENCE LATITUDE LONGITUDE

COUNTRY **D'CHIRE** PROVINCE **...** Approved For Release 2003/12/01 : CIA-RDP78-05867A000200810005-4

AREA NO	SUBJECT	SUBJECT	SUBJECT	SUBJECT	SUBJECT	SUBJECT	SUBJECT	SUBJECT
5 NT	033	033						
SALT	⁵	L A K E	¹⁰	I N	¹⁵	T H E R M A L	²⁰	
A R E A	²⁵	B E T W E E N	³⁰	I A M E L E	³⁵	L E	⁴⁰	
	⁴⁵		⁵⁰			A N D F A G U L U L U		

25X1A

(1) (29)

DATE OF PHOTO	TYPE	QUALITY	CLASS	NO. OF CARDS
4 JUN	5	6	4	2
				1

CLASSIFICATION CAPTIONED BY Approved For Release 2003/12/01 : CIA-RDP78-05867A000200810005-4

PHOTO NO. 34174j LOT NO. L704 MAP REFERENCE LATTITUDE LONGITUDE

COUNTRY D'ENTRECASTEUX GROUP Approved For Release 2003/12/01 : CIA-RDP78-05867A000200810005-4

AREA NO	SUBJECT	SUBJECT	SUBJECT	SUBJECT	SUBJECT	SUBJECT	SUBJECT	SUBJECT
SNT	C3E							
B	5	H	10	O	15	U	20	S
E	25	Q	30	G	35	O	40	V
T	45	H	50	O		U		S
		E						

25X1A

(7)

DATE OF PHOTO	TYPE	QUALITY	CLASS	NO. OF CARDS	
29 MAY 56	4	2	4	1	

CLASSIFICATION Approved For Release 2003/12/01 : CIA-RDP78-05867A000200810005-4

PHOTO NO. 341744 LOT NO. L7.4 MAP REFERENCE LATITUDE LONGITUDE

COUNTRY DENTRUCU... Approved For Release 2003/12/01 : CIA-RDP78-05867A000200810005-4

AREA NO. SUBJECT D2L D2R

LOOKING SW NEAR SUMM
 IT OF MT PABINAMA TO
 MT OBI A AND GOACHE & TRAIT
 IN BG (10 09E 150 56E)

25X1A

DATE OF PHOTO 9 MAY 56 TYPE 4 QUALITY 2 CLASS 4 NO. OF CARDS 2
 CAPTIONED BY

Approved For Release 2003/12/01 : CIA-RDP78-05867A000200810005-4

PHOTO NO. 341745 LOT NO. L704 MAP REFERENCE LATITUDE LONGITUDE

COUNTRY Approved For Release 2003/12/01 : CIA-RDP78-05867A000200810005-4
 DENTRECHATEMENT GROUP NORTH BAY ISLAND

AREA NO	SUBJECT	SUBJECT	SUBJECT	SUBJECT	SUBJECT	SUBJECT	SUBJECT	SUBJECT
INT	CSE	D48						
R I G G	⁵ I N G		¹⁰ C A M P		¹⁵ A T		²⁰ 2 7 P	²⁵ φ
F T	²⁵ O N		³⁰ N O R T H		³⁵ \$ L O P E		⁴⁰ \$	
O F	⁴⁵ M T				⁵⁰ OF N A T			P A B I N A M A

25X1A

(1, 7) (18)

DATE OF PHOTO	TYPE	QUALITY	CLASS	NO. OF CARDS
30 APR 56	4	2	4	2

CLASSIFICATION 0 Approved For Release 2003/12/01 : CIA-RDP78-05867A000200810005-4

PHOTO NO. 341746 LOT NO. L704 MAP REFERENCE LATITUDE LONGITUDE

COUNTRY D'ENTRECASTEAU GROU NORMANDEY PSEANND Approved For Release 2003/12/01 : CIA-RDP78-05867A000200810005-4

AREA NO HNT SUBJECT ALG SUBJECT SUBJECT SUBJECT SUBJECT SUBJECT SUBJECT SUBJECT

W	A	K	A	I	U	N	A	E	X	P	E	D	I	T	I	O
N	L	A	N	D	I	N	G	O	N	W	E	S	T	C	O	O
A	S	T														

COORDINATES UNAVAILABLE.

OF ISLAND.

25X1A

DATE OF PHOTO	TYPE	QUALITY	CLASS	NO. OF CARDS
APR 5 6	4	2	4	1

CLASSIFICATION O A P Approved For Release 2003/12/01 : CIA-RDP78-05867A000200810005-4

PHOTO NO. 341747 LOT NO L704 MAP REFERENCE N18 LATITUDE 10 37S LONGITUDE 150 40E

COUNTRY PAPUA Approved For Release 2003/12/01 : CIA-RDP78-05867A000200810005-4

AREA NO	SUBJECT	SUBJECT	SUBJECT	SUBJECT	SUBJECT	SUBJECT	SUBJECT	SUBJECT
INT	ALA	ALS						
B	A	M	A	R	A	I		

25X1A

DATE OF PHOTO	TYPE	QUALITY	CLASS	NO. OF CARDS	NO.
27 MAR	5	4	2	4	2

CLASSIFICATION Approved For Release 2003/12/01 : CIA-RDP78-05867A000200810005-4

PHOTO NO. 34174H LOT NO. L704 MAP REFERENCE NIS LATITUDE 10 37S LONGITUDE 150 40E

COUNTRY PAPUA Approved For Release 2003/12/01 : CIA-RDP78-05867A000200810005-4

AREA NO	SUBJECT	SUBJECT	SUBJECT	SUBJECT	SUBJECT	SUBJECT	SUBJECT	SUBJECT
UNT	ALA	ALS						
3	AMARAI		10	SHIP	13	AT	20	
25	VERNEMENT		30	WHARE	35			40
45			50					

25X1A

(30)

DATE OF PHOTO	TYPE	QUALITY	CLASS	NO. OF CARDS
27 MAR 56	4	2	4	2

CLASSIFICATION 0 Approved For Release 2003/12/01 : CIA-RDP78-05867A000200810005-4

PHOTO NO. 341769 LOT NO. L 704 MAP REFERENCE M.S. LATITUDE 10 378 LONGITUDE 150 40E

COUNTRY PUPUA Approved For Release 2003/12/01 : CIA-RDP78-05867A000200810005-4

AREA NO	SUBJECT	SUBJECT	SUBJECT	SUBJECT	SUBJECT	SUBJECT	SUBJECT	SUBJECT
UNT	ALA	AL5						
1	2	3	10	13	20			
\$ A M A R A I			\$ H I P S	A T	G O			
25	30	35	40					
V E R N E M E N T			W H A R F					
45	50							

25X1A

(30)

DATE OF PHOTO	TYPE	QUALITY	CLASS	NO. OF CARDS	SC
27 MAR 56	4	2	4	2	

CLASSIFICATION O U O Approved For Release 2003/12/01 : CIA-RDP78-05867A000200810005-4

PHOTO NO. 341750 LOT NO. L704 MAP REFERENCE N18 LATTITUDE 09 088 146 LONGITUDE 57E

COUNTRY PAPUA Approved For Release 2003/12/01 : CIA-RDP78-05867A000200810005-4

AREA NO UNIT SUBJECT D3A SUBJECT A41

L A L O K I R I V E R (NR) R O U

N A F A L L S . S O U R C E O F

H Y D R O - P O W E R S U P P L Y F O R

P O R T M O R E S B Y

25X1A

DATE OF PHOTO	TYPE	QUALITY	CLASS	NO. OF CARDS	SOURCE
18 MAR	56	4	2	4	2

CLASSIFICATION Approved For Release 2003/12/01 : CIA-RDP78-05867A000200810005-4

Approved For Release 2003/12/01 : CIA-RDP78-05867A000200810005-4

Next 1 Page(s) In Document Exempt

STAT

Approved For Release 2003/12/01 : CIA-RDP78-05867A000200810005-4

PHOTO NO. 341753 LOT NO 704 MAP REFERENCE N18 LATITUDE 11 228 LONGITUDE 154 HE

COUNTRY LOUILLIDE *PROVINCE* *2022-10-10* Approved For Release 2003/12/01 : CIA-RDP78-05867A000200810005-4

AREA NO	SUBJECT	SUBJECT	SUBJECT	SUBJECT	SUBJECT	SUBJECT	SUBJECT	SUBJECT
8NT	D2G							
MT	5 RO	8	EL	10		15	LOOKING	20
ROM	25	NE	COAST	30		35		40
	45			50				

DATE OF PHOTO	TYPE	QUALITY	CLASS	NO. OF CARDS	
20 OCT	5C	4	2	4	1

CLASSIFICATION () Approved For Release 2003/12/01 : CIA-RDP78-05867A000200810005-4

PHOTO NO. 341754 LOT NO. L 704 MAP REFERENCE LATTITUDE LONGITUDE

COUNTRY LOUISIADÉ ARCHPELAGO ROSSÉL ISLAND Approved For Release 2003/12/01 : CIA-RDP78-05867A000200810005-4

AREA NO. 8NT SUBJECT D20 SUBJECT SUBJECT SUBJECT SUBJECT SUBJECT SUBJECT SUBJECT

N	E	C	O	A	S	T	9	T	I	N	Y	H	E	R	O	
N	I	S	L	A	N	D	(I	N	C	R	O	O	K	O	F
T	R	E	E	A	T	R)										
LOOKING FROM																
MT ROSSÉL																

25X1A

DATE OF PHOTO	TYPE	QUALITY	CLASS	NO. OF CARDS
19 OCT	56	+	2	4

CLASSIFICATION 0 (Approved For Release 2003/12/01 : CIA-RDP78-05867A000200810005-4)

PHOTO NO. 341755 LOT NO. MAP REFERENCE LATITUDE LONGITUDE

COUNTRY Approved For Release 2003/12/01 : CIA-RDP78-05867A000200810005-4 PROVINCE ROSELLE ISLAND

AREA NO	SUBJECT	SUBJECT	SUBJECT	SUBJECT	SUBJECT	SUBJECT	SUBJECT	SUBJECT
8	D20	D49						
L	5 O	10 K	15 I	20 N	25 G	30 N	35 O	40 R
I	5 N	10 S	15 U	20 F	25 R	30 O	35 M	40 T
R	45 O	50 S						

25X1A

DATE OF PHOTO	TYPE	QUALITY	CLASS	NO. OF CARDS	SO
18 OCT	56	4	2	4	1

CLASSIFICATION 0 (Approved For Release 2003/12/01 : CIA-RDP78-05867A000200810005-4) CAPTIONED BY

PHOTO NO. 341756 LOT NO. L 7-4 MAP REFERENCE N 18 LATITUDE 11 26 S LONGITUDE 154 13 E

Approved For Release 2003/12/01 : CIA-RDP78-05867A000200810005-4

COUNTRY LOUISIANA AREA NO. SUBJECT SUBJECT SUBJECT SUBJECT SUBJECT SUBJECT SUBJECT SUBJECT

POINT ALA DRT
 G W A R E P A S S A G E L O O K I
 N G F R O M M T R O S S E L T H
 R O U G H R E E F O F S O U T H C O A S T
 BARRIER AND ABALETI HARBOR

25X1A

(2) (30)

DATE OF PHOTO	TYPE	QUALITY	CLASS	NO. OF CARDS	SC
18 OCT 56	4	2	4	2	

Approved For Release 2003/12/01 : CIA-RDP78-05867A000200810005-4

PHOTO NO. 341757 LOT NO. L704 MAP REFERENCE N15 LATITUDE 11 18 S LONGITUDE 153 50 E

Approved For Release 2003/12/01 : CIA-RDP78-05867A000200810005-4

COUNTRY LOUISIANE ARCHIPELAGO SUBJECT ROBBEL ISLAND

AREA NO	SUBJECT	SUBJECT	SUBJECT	SUBJECT	SUBJECT	SUBJECT	SUBJECT	SUBJECT
8 NT	020							
R O S S	E L	L A G O O N				L O O K I		
N G	F R O M	S	S L O P E			O F	M	
T	R O S S E L							

25X1A

DATE OF PHOTO	TYPE	QUALITY	CLASS	NO. OF CARDS	SC
17 OCT	564	2	4	1	

CLASSIFICATION (S) CAPTIONED BY Approved For Release 2003/12/01 : CIA-RDP78-05867A000200810005-4

PHOTO NO. 341758 LOT NO. L704 MAP REFERENCE LATTITUDE LONGITUDE

COUNTRY Approved For Release 2003/12/01 : CIA-RDP78-05867A000200810005-4

AREA NO. 8NT SUBJECT C3C SUBJECT ALE SUBJECT SUBJECT SUBJECT SUBJECT SUBJECT SUBJECT

EXPEDITION CARRIERS

AT DAMBENI HAMLET AB

OUT 6 PP FT ABOVE JINTU ON

NE COAST OF ISLAND

DATE OF PHOTO TYPE QUALITY CLASS NO. OF CARDS (710) ILLEGIB

12 OCT 5 6 4 2 4 2

CLASSIFICATION Approved For Release 2003/12/01 : CIA-RDP78-05867A000200810005-4

PHOTO NO. 341759 LOT NO. L904 MAP REFERENCE LATITUDE LONGITUDE

COUNTRY LOUISIANA PROVINCE Approved For Release 2003/12/01 : CIA-RDP78-05867A000200810005-4

AREA NO. WT SUBJECT D2L SUBJECT SUBJECT SUBJECT SUBJECT SUBJECT SUBJECT SUBJECT

CANOE AT TIDAL LIMIT
 ONE & ONE-HALF MILE
 FROM MOUTH OF ABALETI
 CREEK, SOUTH COAST. THIS IS AS FAR
 AS SMALL LAUNCH CAN GO.

25X1A

(29)

DATE OF PHOTO	TYPE	QUALITY	CLASS	NO. OF CARDS
9 OCT 56	4	2	1	1

CLASSIFICATION CAPTIONED BY Approved For Release 2003/12/01 : CIA-RDP78-05867A000200810005-4

PHOTO NO. 341760

LOT NO. L704

MAP REFERENCE

LATITUDE

LONGITUDE

COUNTRY

LOUISIADÉ

PROVINCE

Approved For Release 2003/12/01 : CIA-RDP78-05867A000200810005-4

AREA NO.

FNT

SUBJECT

AGG

SUBJECT

DEL

SUBJECT

SUBJECT

SUBJECT

SUBJECT

SUBJECT

SUBJECT

O S B O R N E B R O S S H I P Y A R
D H A N D W O R K S H O P A R E A

ON WEST BANK

OF ABALETI CREEK, 1/2 MILE FROM SEA.

25X1A

(29)

DATE OF PHOTO

TYPE

QUALITY

CLASS

NO. OF CARDS

Sept 25 5 6 4 2 4 2

CLASSIFICATION

CAPTIONED BY

Approved For Release 2003/12/01 : CIA-RDP78-05867A000200810005-4

PHOTO NO. 341781 LOT NO. L704 MAP REFERENCE LATITUDE LONGITUDE

COUNTRY LOUISIADIE ARCHIPELAGO ^{APPROVED} ^{2003/12/01} : CIA-RDP78-05867A000200810005-4

AREA NO	SUBJECT	SUBJECT	SUBJECT	SUBJECT	SUBJECT	SUBJECT	SUBJECT	SUBJECT
PNT	C41	D22						
5	10	15	20	25	30	35	40	45
STONE	PLATE	FORM	WITH					
DECORATIVE	GIANT	CL						
M	HELL							ON SOUTH COAST.

25X1A

(2)

DATE OF PHOTO	TYPE	QUALITY	CLASS	NO. OF CARDS	
25 Sept	564	2	4	2	

CLASSIFICATION CAPTIONED BY

Approved For Release 2003/12/01 : CIA-RDP78-05867A000200810005-4

PHOTO NO. 341762 LOT NO. L704 MAP REFERENCE LATITUDE LONGITUDE

COUNTRY LOUBIADE ARCHIPELAGO Approved For Release 2003/12/01 : CIA-RDP78-05867A000200810005-4

AREA NO. 8NT SUBJECT C38 SUBJECT SUBJECT SUBJECT SUBJECT SUBJECT SUBJECT SUBJECT

R A M B U S O O L D T Y L E
 H A L E B A C K C R I G A T) & N E W
 B T Y L E

PEAK ROOF HOUSES. (COORDINATES UNAVAILABLE)

(7) 25X1A
 DATE OF PHOTO 25 Sept 56 TYPE 4 QUALITY 2 CLASS 4 NO. OF CARDS 1 SOURCE
 CLASSIFICATION O Approved For Release 2003/12/01 : CIA-RDP78-05867A000200810005-4

PHOTO NO. 341763 LOT NO. L704 MAP REFERENCE LATITUDE LONGITUDE

COUNTRY LOUISIAD E ARCHIPELAGO PROVINCE PUNEB T IPELIND

Approved For Release 2003/12/01 : CIA-RDP78-05867A000200810005-4

AREA NO. ENT SUBJECT D49 SUBJECT D21

P	A	M	B	U	S	O	M	A	N	G	R	O	V	E	S
C	O	C	O	N	U	T	O	N	U	B	S	I	D	I	
N	G	C	O	A	S	T.	COORDINATE								

UNAVAILABLE

DATE OF PHOTO 25 Sep 56 TYPE 4 QUALITY 2 CLASS 4 NO. OF CARDS 2 SOURCE 25X1A

CLASSIFICATION O Approved For Release 2003/12/01 : CIA-RDP78-05867A000200810005-4

PHOTO NO. 341764 LOT NO. MAP REFERENCE N18 LATITUDE 11 26.5 LONGITUDE 154 13E

Approved For Release 2003/12/01 : CIA-RDP78-05867A000200810005-4

COUNTRY	AREA NO.	SUBJECT	SUBJECT	SUBJECT	SUBJECT	SUBJECT	SUBJECT	SUBJECT	SUBJECT
	NT	D49	D2J						
G	W	A	R	E	P	A	5	10	15
N	G	25	W	T	30	P	A	35	40
A	O	45	H	R	50	E	E	F	
					FROM GOVERNMENT RESTHOUSE				
(BARRIER)									

25X1A

(1)(2) (18)

DATE OF PHOTO	TYPE	QUALITY	CLASS	NO. OF CARDS	SC
28 Sept	564	2	1	2	

Approved For Release 2003/12/01 : CIA-RDP78-05867A000200810005-4

PHOTO NO. 341765 LOT NO. 2474 MAP REFERENCE LATTITUDE LONGITUDE

COUNTRY LOUISIANA ARCHITECTURE Approved For Release 2003/12/01 : CIA-RDP78-05867A000200810005-4

AREA NO	SUBJECT	SUBJECT	SUBJECT	SUBJECT	SUBJECT	SUBJECT	SUBJECT
8 NT	CLB						
A B A L E T I							
I T A L	(O R	A	I D				

(COORDINATES UNAVAILABLE)

25X1A

DATE OF PHOTO	TYPE	QUALITY	CLASS	NO. OF CARDS	SOV
28 Sept	5 6 4	2	1	1	

CLASSIFICATION Approved For Release 2003/12/01 : CIA-RDP78-05867A000200810005-4

PHOTO NO. **391766** LOT NO. **L 704** MAP REFERENCE LATITUDE LONGITUDE

COUNTRY **LOUISIANE ARCHIPELAGO ROBBEL ISLAND** Approved For Release 2003/12/01 : CIA-RDP78-05867A000200810005-4

AREA NO. **8 NT** SUBJECT **Q38 D49** SUBJECT SUBJECT SUBJECT SUBJECT SUBJECT SUBJECT SUBJECT

P L A N T A T I O N H O U S E F R O
M R E T H O U S E O N E A S T
S I D E O F A B A L E T I
C R E E K.

25X1A

DATE OF PHOTO **28 Sept** TYPE **56** QUALITY **4** CLASS **4** NO. OF CARDS **2** SO

CLASSIFICATION **00** Approved For Release 2003/12/01 : CIA-RDP78-05867A000200810005-4

PHOTO NO. 341767 LOT NO. L 704 MAP REFERENCE LATITUDE LONGITUDE

COUNTRY LOUISIADDE ARCHIPELAGO PROVINCE ROODEL ISLAND

Approved For Release 2003/12/01 : CIA-RDP78-05867A000200810005-4

AREA NO. 8NT SUBJECT D49

P	R	I	M	A	R	Y	F	O	R	E	S	T	♀	C	E	N
T	R	A	L	M	T	\$	2	0	0	0	F	T	N	0		
F	R	E	\$	T	H	O	U	\$	E	AT	150	F	T			

ON SLOPES ON EAST SIDE OF ABALETI CREEK.

25X1A

(1)(18)

DATE OF PHOTO	TYPE	QUALITY	CLASS	NO. OF CARDS	S
25 SEPT 56	4	2	4	1	

CLASSIFICATION O U Approved For Release 2003/12/01 : CIA-RDP78-05867A000200810005-4

PHOTO NO. 341768 LOT NO. L904 MAP REFERENCE LATITUDE LONGITUDE

COUNTRY LOUISIANE ARCHIPELAGO PROVINCE Approved For Release 2003/12/01 : CIA-RDP78-05867A000200810005-4

AREA NO	SUBJECT	SUBJECT	SUBJECT	SUBJECT	SUBJECT	SUBJECT	SUBJECT	SUBJECT
8NT	C68	C38						
J O E	L A N D I N G				G O V E R N M			
E N T	R E B T	H O U K			E			

(COORDINATES UNAVAILABLE)

(6, 7)

DATE OF PHOTO	TYPE	QUALITY	CLASS	NO. OF CARDS	SOUR
29 AUG	5 C	4	2	4	2

CLASSIFICATION CAPTIONED BY

Approved For Release 2003/12/01 : CIA-RDP78-05867A000200810005-4

PHOTO NO. 341769 LOT NO. MAP REFERENCE LATITUDE LONGITUDE

COUNTRY Approved For Release 2003/12/01 : CIA-RDP78-05867A000200810005-4

AREA NO	SUBJECT	SUBJECT	SUBJECT	SUBJECT	SUBJECT	SUBJECT	SUBJECT	SUBJECT
8.	C68	C38						
ERINA	M	O	A	ONE	M	I	L	E
I	N	L	A	N	D	F	R	O
D	I	N	G					

(COORDINATE UNAVAILABLE)

ILLEGIB

DATE OF PHOTO	TYPE	QUALITY	CLASS	NO. OF CARDS
21 AUG	5 C	4	4	2

CLASSIFICATION Approved For Release 2003/12/01 : CIA-RDP78-05867A000200810005-4

PHOTO NO. 341770 LOT NO. 1774 MAP REFERENCE LATTITUDE LONGITUDE

Approved For Release 2003/12/01 : CIA-RDP78-05867A000200810005-4

COUNTRY LOUISIANA SUBJECTS

AREA NO NT DDD D49

LOOKING FROM ERI
NAMOI AVILLAGE AT MT
RIU

25X1A

(1)

DATE OF PHOTO	TYPE	QUALITY	CLASS	NO. OF CARDS
21 AUG 56	4	2	4	2

CLASSIFICATION Approved For Release 2003/12/01 : CIA-RDP78-05867A000200810005-4

PHOTO NO. 341771 LOT NO. L704 MAP REFERENCE LATITUDE LONGITUDE

COUNTRY LOUISIADIE ARCHIPLAGO Approved For Release 2003/12/01 : CIA-RDP78-05867A000200810005-4 SUBJECT BUDEST ISLAND

AREA NO CNT SUBJECT C/8/ SUBJECT AHG SUBJECT SUBJECT SUBJECT SUBJECT SUBJECT

J	O	E	L	A	N	D	I	N	G	N	A	T	I	V	E		
H	O	L	D	I	N	G	M	A	T	C	H	B	O	X	B	E	A
N																	

(COORDINATES ARE UNAVAILABLE)

25X1A

(8, 24)

DATE OF PHOTO	TYPE	QUALITY	CLASS	NO. OF CARDS
19 AUG	56	4	2	4

CLASSIFICATION Approved For Release 2003/12/01 : CIA-RDP78-05867A000200810005-4

PHOTO NO. 341772 LOT NO. L704 MAP REFERENCE LATTITUDE LONGITUDE

COUNTRY LOUISIADÉ ARCHIPELAGO Approved For Release 2003/12/01 : CIA-RDP78-05867A000200810005-4 BUDEST ISLAND

AREA NO. 8NT SUBJECT D2C D21

N	O	R	T	H	C	O	A	S	T	L	O	O	K	I	N	G
W	E	S	T	T	O	G	R	I	F	F	I	N	P	O	I	N
(DISTANT LEFT).																

BG IS NIMOIA ISLAND. PIGEON ISLAND IS DARK OBJECT CENTER LEFT.

25X1A

DATE OF PHOTO	TYPE	QUALITY	CLASS	NO. OF CARDS
17 AUG	56	4	2	4

CLASSIFICATION Approved For Release 2003/12/01 : CIA-RDP78-05867A000200810005-4

PHOTO NO. **341773** LOT NO. **1** MAP REFERENCE _____ LATITUDE _____ LONGITUDE _____

COUNTRY **Laos** PROVINCE _____ **Approved For Release 2003/12/01 : CIA-RDP78-05867A000200810005-4**

AREA NO	SUBJECT	SUBJECT	SUBJECT	SUBJECT	SUBJECT	SUBJECT	SUBJECT	SUBJECT
	ALF	ALF	D43					
	5		10			13		20
	25		30	TWO		35		40
	45		50					

25X1A

DATE OF PHOTO	TYPE	QUALITY	CLASS	NO. OF CARDS

CLASSIFICATION _____ CAPTIONED BY _____ **Approved For Release 2003/12/01 : CIA-RDP78-05867A000200810005-4**

PHOTO NO 341774

LOT NO 4

MAP REFERENCE

LATITUDE

LONGITUDE

Approved For Release 2003/12/01 : CIA-RDP78-05867A000200810005-4

COUNTRY LOUISIANA

AREA NO ENT

SUBJECT HLT

SUBJECT HLC

SUBJECT 043

SUBJECT

SUBJECT

SUBJECT

SUBJECT

0	A	R	R	5	F	R	E	10	C	R	O	B	B	15	I	N	G	20	G	R
A	B	B	E	23	A	N	D	30	A	N	E	M	35	L	E	F	40	R		
0	A			45	S	J	E	50	A	N	D	I	N	G	E	N	R	O	U	
TO AT&U																				

25X1A

(1, 2, 3, 2)

DATE OF PHOTO

TYPE

QUALITY

CLASS

NO. OF CARDS

54

23 AUG

56

4

4

4

3

CLASSIFICATION

000

Approved For Release 2003/12/01 : CIA-RDP78-05867A000200810005-4

PHOTO NO. 341775 LOT NO. L 704 MAP REFERENCE LATTITUDE LONGITUDE

COUNTRY LOUISIADDE ARCHIPELAGO Approved For Release 2003/12/01 : CIA-RDP78-05867A000200810005-4

AREA NO 8NT SUBJECT ALF ALE D43 SUBJECT SUBJECT SUBJECT SUBJECT SUBJECT SUBJECT SUBJECT

CARRIERS CROSSING GR
 A ISLANDS ONE MILE FR
 O M JOE'S LANDING EN ROUTE
 TO MT RIU

25X1A

(1, 2832)

DATE OF PHOTO	TYPE	QUANTITY	CLASS	NO. OF CARDS
23 AUG	56	4	2 4	3

CLASSIFICATION O U O Approved For Release 2003/12/01 : CIA-RDP78-05867A000200810005-4

PHOTO NO. 341770 LOT NO. L 704 MAP REFERENCE LATITUDE LONGITUDE

Approved For Release 2003/12/01 : CIA-RDP78-05867A000200810005-4

COUNTRY LOUISIAD ARCHIPELAGO SUBJECT 30 DEPT 1 BL AND

AREA NO.	SUBJECT	SUBJECT	SUBJECT	SUBJECT	SUBJECT	SUBJECT	SUBJECT
8NT	ALF	ALE	D43				
CARRIERS			CROSSING				GR
ASLANDS			ONE		MILE		FR
OM	JOE'S		LANDING		EN ROUTE		
			TO		MT RIV.		

(1,2832)

25X1A

DATE OF PHOTO	TYPE	QUALITY	CLASS	NO. OF CARDS	SOL
23 AUG	56	4	2	4	3

CLASSIFICATION O U O Approved For Release 2003/12/01 : CIA-RDP78-05867A000200810005-4

PHOTO NO. 341777 LOT NO. L704 MAP REFERENCE LATITUDE LONGITUDE

COUNTRY LOUISIADÉ ARCHIPELAGO Approved For Release 2003/12/01 : CIA-RDP78-05867A000200810005-4

AREA NO 8NT SUBJECT ALF ALE SUBJECT SUBJECT SUBJECT SUBJECT SUBJECT SUBJECT SUBJECT
 CARRIER ON TRAIL ON
 E MILE FROM JOE LAND
 ING.

25X1A

(2832)
 DATE OF PHOTO AUG 5 6 TYPE 4 QUALITY 2 CLASS 4 NO. OF CARDS 2
 CAPTIONED BY

CLASSIFICATION Approved For Release 2003/12/01 : CIA-RDP78-05867A000200810005-4

PHOTO NO. 341778 LOT NO. L704 MAP REFERENCE LATITUDE LONGITUDE

Approved For Release 2003/12/01 : CIA-RDP78-05867A000200810005-4

COUNTRY	AREA NO	SUBJECT	SUBJECT	SUBJECT	SUBJECT	SUBJECT	SUBJECT	SUBJECT	SUBJECT
LOUISIAD E ARCHIPELAGO	8NT	C68	ALE						
				LOADS		AT		JOE	
				REST		HOUSE		E	

25X1A

(6, 32)

DATE OF PHOTO	TYPE	QUALITY	CLASS	NO. OF CARDS
23 AUG	5 P 4	2	4	2

CLASSIFICATION 0 Approved For Release 2003/12/01 : CIA-RDP78-05867A000200810005-4

PHOTO NO. 343770 LOT NO. L 704 MAP REFERENCE NIB LATITUDE 11 30S LONGITUDE 152 21E

Approved For Release 2003/12/01 : CIA-RDP78-05867A000200810005-4

COUNTRY LOUISIANE ANCHIEPELLO CODES 15-1100

AREA NO	SUBJECT	SUBJECT	SUBJECT	SUBJECT	SUBJECT	SUBJECT	SUBJECT	SUBJECT
8NT	D93							
H I N A I	3	B A Y	10	L O O K I N G	13			20
R O M	25	M T	30	T O	35	H I N A I		40
B A Y	45		30	A N D		B O S Q U E T		
BAY								

25X1A

(1)(2)

DATE OF PHOTO	TYPE	QUALITY	CLASS	NO. OF CARDS
27 AUG	4	2	4	1



CLASSIFICATION Approved For Release 2003/12/01 : CIA-RDP78-05867A000200810005-4

PHOTO NO. 341780 LOT NO. L 704 MAP REFERENCE C LATITUDE 11 31° 15' 26" E

Approved For Release 2003/12/01 : CIA-RDP78A05867A000200810005-4

COUNTRY LOUISIAD ARCHIPELAGO SUBJECT BUDEST ISLAND

AREA NO.	SUBJECT	SUBJECT	SUBJECT	SUBJECT	SUBJECT	SUBJECT	SUBJECT	SUBJECT
8NT	DDD							
M	T	R	U					

DATE OF PHOTO	TYPE	QUALITY	CLASS	NO. OF CARDS
27 AUG 56	4	2	4	1

25X1A

CLASSIFICATION O U Approved For Release 2003/12/01 : CIA-RDP78A05867A000200810005-4

PHOTO NO. 341781 LOT NO. L 704 MAP REFERENCE C LATITUDE 11 31 153 26E

Approved For Release 2003/12/01 : CIA-RDP78-05867A000200810005-4

COUNTRY LOUISIAD E ARCHIPELAGO SUBJECT 8 UDES T 18 27 11 5

AREA NO	SUBJECT	SUBJECT	SUBJECT	SUBJECT	SUBJECT	SUBJECT	SUBJECT
8NT	DD	249					
MT	R	U	LOOK	ING	FR	OM	
S	U	M	T	TO	PEAKS	OF	
S	E	S	P	U	R	OF	MT

25X1A

DATE OF PHOTO	TYPE	QUALITY	CLASS	NO. OF CARDS
27 AUG	56	4	4	2

CLASSIFICATION OO O Approved For Release 2003/12/01 : CIA-RDP78-05867A000200810005-4

PHOTO NO 341782

Approved For Release 2003/12/01 : CIA-RDP78-05867A000200810005-4

LOT NO MAP REFERENCE N18 LATTITUDE 11 318 LONGITUDE 153 26E

COUNTRY	LOUISIADDE ARCHIPELAGO	SUBJECT	DOD	SUBJECT	(8)	SUBJECT	D47	SUBJECT		SUBJECT		SUBJECT		SUBJECT	
AREA NO	ENT														
	M T R		U				N A T I V E							B O Y	8
	P U T T I N G						B O T A N I C A L								40
	E C I M E N														
	MT														

25X1A

(1, 8)

DATE OF PHOTO	TYPE	QUALITY	CLASS	NO. OF CARDS
27 Nov 65	4	3	4	3

Approved For Release 2003/12/01 : CIA-RDP78-05867A000200810005-4

PHOTO ANALYSIS REPORT

PHOTO NO. 341783

LOT NO

MAP REFERENCE

LATITUDE

LONGITUDE

Approved For Release 2003/12/01 : CIA-RDP78-05867A000200810005-4

COUNTRY LOUISIAD ARCHIPELAGO SUBJECT WEST ISLAND

ENT CSD D 00
M T R U N A T I V E S O N
U M M I T O F M O U N T A I N 26
4 5 F T HIGHEST PEAK OF ISLAND

25X1A

DATE OF PHOTO	TYPE	QUALITY	CLASS	NO. OF CARDS	SC
27 AUG 56	4	2	4	2	

Approved For Release 2003/12/01 : CIA-RDP78-05867A000200810005-4

PHOTO ANALYSIS REPORT

GPO 918791

PHOTO NO. **341784** LOT NO. **1004** MAP REFERENCE **NS** LATITUDE **11 31 S** LONGITUDE **153 26 E**
 Approved For Release 2003/12/01 : CIA-RDP78-05867A000200810005-4

COUNTRY **LOUISIAD ARCHIPELAGO** PROJECT **SUDEST ISLAND**
 AREA NO. **ENT** SUBJECT **000**
 M T R U ¹⁰ L O O K I N G ¹⁵ N N W ²⁰
 T O W N A R D ²⁵ J O E L A N D, N I G ³⁰ F
 R O M ³⁵ 2 0 0 0 ⁴⁰ F T ON N SLOPE S
 OF MT.

25X1A

DATE OF PHOTO	TYPE	QUALITY	CLASS	NO. OF CARDS	SC
27 AUG 56	4	2	4	1	(1)

CLASSIFICATION **OU 0** Approved For Release 2003/12/01 : CIA-RDP78-05867A000200810005-4
ME DM

PHOTO NO. **341785** LOT NO. MAP REFERENCE **C** LATITUDE **09 348** LONGITUDE **150 38 E**

Approved For Release 2003/12/01 : CIA-RDP78-05867A000200810005-4

COUNTRY	AREA NO	SUBJECT	SUBJECT	SUBJECT	SUBJECT	SUBJECT	SUBJECT	SUBJECT	SUBJECT
	D								
		068	C38						
		5		10	VILLAGE,	15		20	NAT
		23		30		35		40	
		45		50					

25X1A

(6, 7)

DATE OF PHOTO	TYPE	QUALITY	CLASS	NO. OF CARDS
JUN	6	4	2	1
				2

Approved For Release 2003/12/01 : CIA-RDP78-05867A000200810005-4

PHOTO NO. 341786 LOT NO. 704 MAP REFERENCE C LATITUDE 09 34' LONGITUDE 150 38'E

Approved For Release 2003/12/01 : CIA-RDP78-05867A000200810005-4

COUNTRY DENTIA AREA NO SNT SUBJECT D43 C81 SUBJECT (NR) 10 LOOKING N F 20
 AGAMOI A 30 PATCH ABOU 35 40
 ROM GR A 30
 T I / 2 M I L E N OF VILLAGE.

25X1A

(1)(8)

DATE OF PHOTO	TYPE	QUALITY	CLASS	NO. OF CARDS
JUN 56	4	2	4	2

CLASSIFICATION UNO CAPTIONED BY [signature] Approved For Release 2003/12/01 : CIA-RDP78-05867A000200810005-4

PHOTO NO. 341787 LOT NO. 4704 MAP REFERENCE N18 LATITUDE 09 30 S LONGITUDE 150 37 E


Approved For Release 2003/12/01 : CIA-RDP78-05867A000200810005-4

COUNTRY D'ENTRE CATEAUX GROUP FERGUSSON ISLAND
 AREA NO SNT SUBJECT D33 AHC
 LAKE LAVU E I B H I N G P
 LAKE ON S W S H O R E O F
 LAKE ISLAND TO RIGHT
 OF SHELTER

25X1A

(24, 29)

DATE OF PHOTO	TYPE	QUALITY	CLASS	NO. OF CARDS
JUN 56	4	2	4	2



CLASSIFICATION O U O Approved For Release 2003/12/01 : CIA-RDP78-05867A000200810005-4

CLASSIFIED BY MEDM

PHOTO ANALYSIS REPORT

PHOTO NO. 341700 101 NO 4704 MAP REFERENCE N15 LATTITUDE 09 34S LONGITUDE 150 38E

Approved For Release 2003/12/01 : CIA-RDP78-05867A000200810005-4

COUNTRY D'ENTRE CASTEAUX GROUP FERGUSSON ISLAND

AREA NO	SUBJECT	SUBJECT	SUBJECT	SUBJECT	SUBJECT	SUBJECT	SUBJECT
5NT	C68	D1D					
A	G	A	M	O	I	A	
F	R	O	M	Y	I	L	L
I	L	K	E	R	R	A	N

LOOKING NE
TO MT K
(6800 FT)

MOBTLY HIDDEN IN CLOUD

25X1A

(167)

DATE OF PHOTO	TYPE	QUALITY	CLASS	NO. OF CARDS
JUN 5	6	4	2	4 2

Approved For Release 2003/12/01 : CIA-RDP78-05867A000200810005-4

MEMO

PHOTO NO. **341789** LOT NO. **L 280** MAP REFERENCE **N 18** LATITUDE **09 34 S** LONGITUDE **150 38 E**

Approved For Release 2003/12/01 : CIA-RDP78-05867A000200810005-4

COUNTRY **D'ENTRECASTEAUX GROUP** SUBJECT **FERGUSSON ISLAND**

AREA NO	SUBJECT	SUBJECT	SUBJECT	SUBJECT	SUBJECT	SUBJECT	SUBJECT	SUBJECT
5 NT	D43	D42						
AGAMOIA			LOOKING				N O P	
TH	BETWEEN			AGAMOIA			Y	
A I L U L U A I .				BEYOND TREES				
ARE GRASS PATCHES NEAR AGAMOIA VILLAGE								

(L 18)

25X1A

DATE OF PHOTO	TYPE	QUALITY	CLASS	NO. OF CARDS	SOURCE
15 JUNE	56	4	4	2	

Approved For Release 2003/12/01 : CIA-RDP78-05867A000200810005-4

CAPTIONED BY **PRED**

PHOTO NO. 341790 LOT NO. 114 MAP REFERENCE N18 LATITUDE 09 338 LONGITUDE 150 30E

Approved For Release 2003/12/01 : CIA-RDP78-05867A000200810005-4

COUNTRY	AREA NO	SUBJECT	SUBJECT	SUBJECT	SUBJECT	SUBJECT	SUBJECT	SUBJECT	SUBJECT
D'ENTRE	5NT	D23	ZHR						
	BEY	M O U P	B A X			S A G O			M I
	LL	N E A R	L A M E L			F E L E			4

25X1A

(24,25)

DATE OF PHOTO	TYPE	QUALITY	CLAS	NO. OF CARDS	SC
27 JUN	5C	4	4	2	

CLASSIFICATION Approved For Release 2003/12/01 : CIA-RDP78-05867A000200810005-4

PHOTO NO. 341791 LOT NO. L704 MAP REFERENCE N18 LATITUDE 09 33' 150 30E LONGITUDE

Approved For Release 2003/12/01 : CIA-RDP78-05867A000200810005-4

COUNTRY D'ENTRECHATELX KOUVA FERGUSON ISLAND

AREA NO	SUBJECT	SUBJECT	SUBJECT	SUBJECT	SUBJECT	SUBJECT	SUBJECT	SUBJECT
JNT	D33	D2C	D2M					
SEYMOUR			BAY			LOOKING		
NW						TO GOOD ENOUGH		
LAND								FROM IAMELELE

#1 LANDING PLACE AT HEAD OF BAY. NOTE OFF-SHORE SAND BAR.

25X1A

(1 2) 30

DATE OF PHOTO	TYPE	QUALITY	CLASS	NO. OF CARDS
27 JUNE 56	4	2	4	2

CLASSIFICATION 000 CAPTIONED BY MEDM Approved For Release 2003/12/01 : CIA-RDP78-05867A000200810005-4

PHOTO ANALYSIS REPORT

PHOTO NO. 341792 LOT NO. L704 MAP REFERENCE LATTITUDE LONGITUDE

Approved For Release 2003/12/01 : CIA-RDP78-05867A000200810005-4

COUNTRY D'ENTRECAËTEAUX GROUP FERGOSSON ISLAND


AREA NO	SUBJECT	SUBJECT	SUBJECT	SUBJECT	SUBJECT	SUBJECT	SUBJECT	SUBJECT
5NT	RHH	D42						
5	T	IL	T	R	O	O	T	5
10								
15								
20								
25								
30								
35								
40								
45								
50								

OF PANDA
BETWEEN AG
AND FAGULULU.

(18)

25X1A

DATE OF PHOTO	TYPE	QUALITY	CLASS	NO. OF CARDS
25 JUN 56	4	3	4	2



CLASSIFICATION 000 Approved For Release 2003/12/01 : CIA-RDP78-05867A000200810005-4

PHOTO NO. 341793 LOT NO. L704 MAP REFERENCE N18 LATITUDE 09 28 S LONGITUDE 150 21E


Approved For Release 2003/12/01 : CIA-RDP78-05867A000200810005-4

COUNTRY D'ENTRECASTEUX GROUP GODENOUGH ISLANDS
 AREA NO 5NT D23 CIL
 MUD BAY WAILAGA MET
 HODIST MIFION SOUTH
 SLIDE OF BAY

(2, 10)

25X1A

DATE OF PHOTO	TYPE	QUALITY	CLASS	NO. OF CARDS
29 JUNE 56	4	2	4	2



CAPTIONED BY

Approved For Release 2003/12/01 : CIA-RDP78-05867A000200810005-4

PHOTO NO. 341794 LOT NO. 6764 MAP REFERENCE N18 LATITUDE 09 33S LONGITUDE 150 30E

Approved For Release 2003/12/01 : CIA-RDP78-05867A000200810005-4

COUNTRY D'ENTRECASTEUX GROUP FERGUSSON ISLAND
 AREA NO JNT SUBJECT D23 SUBJECT ALG SUBJECT BAY SUBJECT WAGIPA
 SEYMOUR CANOE 35 36 YA
 BAILING EAST OF JAMELELE
 LANDING PLACE.

25X1A

DATE OF PHOTO 28 JUN 5 6 TYPE 4 QUALITY 2 CLASS 4 NO. OF CARDS 2



CLASSIFICATION OVO CAPTIONED BY M.E. D.M. Approved For Release 2003/12/01 : CIA-RDP78-05867A000200810005-4

PHOTO NO. 341795 LOT NO. 6704 MAP REFERENCE 098 LATITUDE 09 33 S LONGITUDE 150 30 E

COUNTRY D'ENTRECASTEUX GROUP FERGUSON ISLANDS
 AREA NO 5 NT SUBJECT D23 D2C
 BEYMOUR BAY IAMELEL
 E LANDING PLACE TUMAGABUNA

ISLANDS IN CENTER, HEIGHTS OF GOODENOUGH ISLAND IN DISTANCE.

25X1A

DATE OF PHOTO	TYPE	QUALITY	CLASS	NO. OF CARDS
28 JUNE	564	2	4	2

CLASSIFICATION O U O APPROVED FOR RELEASE 2003/12/01 : CIA-RDP78-05867A000200810005-4

PHOTO ANALYSIS REPORT

PHOTO NO. 341796 Approved For Release 2003/12/01 : CIA-RDP78-05867A000200810005-4

COUNTRY O'CEANIC ISLANDS
 AREA NO 5NT
 SUBJECT D23 D2R
 MAP REFERENCE FERGUSSON ISLANDS
 LATITUDE 09 33 S
 LONGITUDE 150 30 E
 SUBJECT BAY LOOKING
 SUBJECT MORES BAY STRA
 SUBJECT FROM LAMELELE

LANDING PLACE

25X1A

DATE OF PHOTO	TYPE	QUALITY	CLASS	NO. OF CARDS	EC
27 JUNE	56	42	4	2	

CLASSIFICATION (U) Approved For Release 2003/12/01 : CIA-RDP78-05867A000200810005-4

PHOTO NO. 341797 LOT NO. 704 MAP REFERENCE N18 LATITUDE 09 33' LONGITUDE 150 30E

COUNTRY DENTRECHAU GROUP SUBJECT FERGUSON ISLAND

AREA NO. 5 NT	SUBJECT D23	SUBJECT ALG	SUBJECT	SUBJECT	SUBJECT	SUBJECT	SUBJECT	SUBJECT
\$ E Y M O U R	10	B A Y	15	W A G I P A	20			
\$ A I L I N G	25	C A N O E	30	D N B E A	40			
C H	45		50					

25X1A

DATE OF PHOTO: 27 JUN 56

TYPE: 4

QUALITY: 2

ASS: (2, 30) 4

NO. OF CARDS: 2

CLASSIFICATION: 000

APPROVED FOR RELEASE 2003/12/01: CIA-RDP78-05867A0002000810005-4

FORM NO. 174 1 Jan 56 USE PREVIOUS EDITIONS

PHOTO ANALYSIS REPORT

GPO 916791

FORM NO. 174
 341798 LOT NO. L 704 MAP REFERENCE NO. 8 LATTITUDE 09 33' LONGITUDE 150 30E

Approved For Release 2003/12/01 : CIA-RDP78-05867A000200810005-4


COUNTRY OENTRECASTEAN GROUP FERGUSON ISLAND

AREA NO	SUBJECT	SUBJECT	SUBJECT	SUBJECT	SUBJECT	SUBJECT	SUBJECT	SUBJECT
5 NT	D23	ALG	HR					
BEYMOUR			BAY			BEACH		
EAR						LAND		
NG PLACE						SAGO LEAF FOR		

THATCH AND WAGIPA SAILING CANOES.

25X1A

DATE OF PHOTO	TYPE	QUALITY	CLASS	NO. OF CARDS
27 JUNE 56	4	2	4	3



CLASSIFICATION O U O Approved For Release 2003/12/01 : CIA-RDP78-05867A000200810005-4

PHOTO ANALYSIS REPORT

GPO 918791

PHOTO NO. **341799** Approved For Release 2003/12/01 : CIA-RDP78-05867A000200810005-4

COUNTRY **INDONESIA** MAP REFERENCE **SEA 97A** LATITUDE

AREA NO	SUBJECT	SUBJECT	SUBJECT	SUBJECT	SUBJECT	SUBJECT	SUBJECT
8NT	ALA	D21					
R A M B	U S O	H A R B O R				B E S T	
H O U S E	F R O M	V A R I				V A R A I	
V I L L A G E							

ON SE SIDE OF HARBOR. COORDINATES ARE UNAVAILABLE

(319)
80

25X1A

(219) (230)

DATE OF PHOTO	TYPE	QUALITY	CLASS	NO. OF CARDS
5 6 4	2	+	2	

IN SEPT
CLASSIFICATION

Approved For Release 2003/12/01 : CIA-RDP78-05867A000200810005-4