

PHOTO NO. 342400 LOT NO. L-3262 MAP REFERENCE WAE 1 69 27 N LATITUDE 30 41 00 N LONGITUDE 108 12 00 W
 COUNTRY USA Approved For Release 1999/09/10 : CIA-RDP78-05867A000200810012-6

AREA NO	SUBJECT	SUBJECT	SUBJECT	SUBJECT	SUBJECT	SUBJECT	SUBJECT	SUBJECT	SUBJECT
<u>417M</u>	<u>D33</u>	<u>D00</u>	<u>D42</u>	<u>CK3</u>					
<u>K U E T</u>	<u>S</u>	<u>Y</u>	<u>A R</u>	<u>V</u>	<u>1</u>	<u>0</u>	<u>Z E R O</u>	<u>(L</u>	<u>A</u>
<u>K E</u>	<u>N</u>	<u>E N D</u>	<u>U R</u>	<u>K O N T I</u>	<u>0</u>	<u>S</u>			
<u>A L M I</u>	<u>S</u>	<u>M T S</u>							

→ (APPROX 6524 N 301.0 E)
 PART 7 OF 15 PART FRODOSSA
 SEE CIA 342394 342408

DATE OF PHOTO	TYPE	QUALITY	CLASS	NO. OF CARDS	SOURCE
<u>FEB 17</u>	<u>4</u>	<u>2</u>	<u>B</u>	<u>4</u>	<u>25X1A</u>

CLASSIFICATION Approved For Release 1999/09/10 : CIA-RDP78-05867A000200810012-6

1370301

CO. NO. C-3262

MAP REFERENCE GAC 51

LATITUDE 69 27 N

LONGITUDE 30 11 E

COUNTRY USSR

Approved For Release 1999/09/10 : CIA-RDP78-05867A000200810012-6

AREA NO	SUBJECT	SUBJECT	SUBJECT	SUBJECT	SUBJECT	SUBJECT	SUBJECT	SUBJECT
417N	D33	D33	C43	D42				
KU ET	5	Y	AR V	10			O Z E R O	(L A
K E)	25	K G	F R	30			N O R W A Y	20
T S	45	B E]		50				40

PART 8 of 15

SEE CIA 342894 THROUGH 342408

(1, 8, 18, 29)

25X1A

DATE OF PHOTO	TYPE	QUALITY	CLASS	NO. OF CARDS	SOURCE
FEB 5 7	4	2	B	4	[REDACTED]

CLASSIFICATION Sec/Norona Conf

CAPTIONED BY

Approved For Release 1999/09/10 : CIA-RDP78-05867A000200810012-6

PHOTO ANALYSIS REPORT

COUNTRY: USSR
 AREA NO: 4172
 PROVINCE: WACSI
 MAP REFERENCE: L-3262
 LATITUDE: 69 27 N
 LONGITUDE: 20 08 E


Approved For Release 1999/09/10 : CIA-RDP78-05867A000200810012-6

SUBJECT	SUBJECT	SUBJECT	SUBJECT	SUBJECT	SUBJECT	SUBJECT	SUBJECT
K U E T S	Y A R V I						
K E	L K G	F R		O Z E R O			
H S	L N A E			N O R W A Y			

PART 9 OF 15 PART PAROZANA

SEE CIA 342394 THROUGH 343468

DATE OF PHOTO	TYPE	QUALITY	CLASS	NO. OF CARDS	CLASSIFICATION
FEB 5 7	4	2	B	✓	Sec/NOFORN/CONTINUED CONTROL



Approved For Release 1999/09/10 : CIA-RDP78-05867A000200810012-6

PHOTO ANALYSIS REPORT

Approved For Release 1999/09/10 : CIA-RDP78-05887A000200870012-6

PHOTO NO. 362304 LOT NO. 1-324 MAP REFERENCE LATITUDE LONGITUDE

COUNTRY USSR PROVINCE

AREA NO	SUBJECT	SUBJECT	SUBJECT	SUBJECT	SUBJECT	SUBJECT	SUBJECT	SUBJECT
417N	D33	D41	D42	C43				
K U E T S Y A R V I					O Z E R O			(L A
K E)	L K G	F R	N	O R W A Y				[M
T N S,	F O R E S T							

PART 11 OF 15 PART PARAGRAM

SEE CIA 342394 THROUGH 342408

DATE OF PHOTO	TYPE	QUALITY	CLASS	NO. OF CARDS	SOURCE
FEB 57	4	2	B	4	[REDACTED]

CLASSIFICATION Approved For Release 1999/09/10 : CIA-RDP78-05887A000200870012-6

PHOTO NO. 342405 LOT NO. L-3262 MAP REFERENCE C LATITUDE 6923N LONGITUDE 3010E

COUNTRY USSR Approved For Release 1999/09/10 : CIA-RDP78-05867A000200810012-6

AREA NO	SUBJECT	SUBJECT	SUBJECT	SUBJECT	SUBJECT	SUBJECT	SUBJECT	SUBJECT
417N	DOJ	C43	D42					
N I K E L	(NR)		10	(M T N S)	15	N	0	F 20
T O W N		L K G	30	F R	35	N O R W A Y		40
[F O R E S T]			50					

PART 12 OF 15 PART PROGRAM

SEE CIA 54289d THROUGH 34240d

11, 8, 19 /

25X1A

DATE OF PHOTO	TYPE	QUALITY	CLASS	NO. OF CARDS	SOURCE OF PHOTOGRAPH
FEB 57	4	2	B	3	[REDACTED]

CLASSIFICATION Approved For Release 1999/09/10 : CIA-RDP78-05867A000200810012-6

PHOTO NO. 342400 LOT/NO L-3262 MAP REFERENCE C LATITUDE 69 23 N LONGITUDE 30 10 E

COUNTRY Approved For Release 1999/09/10 : CIA-RDP78-05867A000200810012-6

AREA NO	SUBJECT	SUBJECT	SUBJECT	SUBJECT	SUBJECT	SUBJECT	SUBJECT	SUBJECT
417N	800	243	D42	C68				
N I K E L			M T S			T O W N		
R G T		C E N T E R				L K G		F R
M O R W A Y								

PAGE 13 OF 15 PART PANORAMA

SEE CIA 342394 THROUGH 342408

25X1A

DATE OF PHOTO	TYPE	QUALITY	CLASS	NO. OF CARDS	SOURCE
FEB 57	4	2	B	4	[REDACTED]

CLASSIFICATION Approved For Release 1999/09/10 : CIA-RDP78-05867A000200810012-6

PHOTO NO. 42407 LOT NO. L-3262 MAP REFERENCE C LATITUDE 6923N LONGITUDE 3010E

COUNTRY Approved For Release 1999/09/10 : CIA-RDP78-05867A000200810012-6

AREA NO	SUBJECT	SUBJECT	SUBJECT	SUBJECT	SUBJECT	SUBJECT	SUBJECT	SUBJECT
<u>417N</u>	<u>A9M</u>	<u>800</u>	<u>842</u>	<u>C43</u>				
<u>N I K E L</u>	<u>3</u>		<u>10</u>	<u>N I C K E L</u>	<u>13</u>	<u>O R E</u>	<u>20</u>	<u>F L</u>
<u>O A T A T I O N</u>	<u>25</u>		<u>30</u>	<u>P L T</u>	<u>35</u>	<u>I N</u>	<u>40</u>	<u>C E N</u>
<u>F R</u>	<u>45</u>	<u>N O R W A Y</u>	<u>50</u>					

PART 14 OF 11 PART PROGRAM

SITE CIA 34394 THROUGH 343408

DATE OF PHOTO	TYPE	QUALITY	CLASS	NO. OF CARDS	SOURCE PROGRAM
<u>FEB 57</u>	<u>4</u>	<u>2</u>	<u>B</u>	<u>4</u>	<u>(E) 11, 8, 13, 95, 1A</u>

CLASSIFICATION SEA CAPTIONED BY Approved For Release 1999/09/10 : CIA-RDP78-05867A000200810012-6

PHOTO NO. 342400 LOT NO. L-3262 MAP REFERENCE C LATITUDE 6923N LONGITUDE 3010E

COUNTRY Approved For Release 1999/09/10 : CIA-RDP78-05867A000200810012-6

AREA NO	SUBJECT	SUBJECT	SUBJECT	SUBJECT	SUBJECT	SUBJECT	SUBJECT	SUBJECT
417N	AM	DO	D42	CH3				
N	5		10		15		20	
KE	L		N	ICK	EL		S	M
R	25		30		35		40	
L	K	G	F	R	N	O	R	W
S	45		50					
F	O	R	E	S	T			

PAGE 11 OF 11 PART PROGRAM

SEE CIA 342394 THROUGH 342408

(18,13)

25X1A

DATE OF PHOTO	TYPE	QUALITY	CLASS	NO. OF CARDS
FEB 57	A	2	B	A

CLASSIFICATION: Approved For Release 1999/09/10 : CIA-RDP78-05867A000200810012-6

X6

Approved For Release 1999/09/10 : CIA-RDP78-05867A000200810012-6

Next 29 Page(s) In Document Exempt

Approved For Release 1999/09/10 : CIA-RDP78-05867A000200810012-6

PHOTO NO: 342439 LOT NO: 53178 MAP: C LATITUDE: 35 35N LONGITUDE: 51 25E

COUNTRY: IRAN Approved For Release 1999/09/10 : CIA-RDP78-05867A000200810012-6
TEHRAN

AREA NO	SUBJECT	SUBJECT	SUBJECT	SUBJECT	SUBJECT	SUBJECT	SUBJECT	SUBJECT
325K	CIL							
REY	(NR)		TOMB		TOWER			
FIT	GREEN		BELLY		SELJUK			
BLDG					SOUTHERST			

CEMENT WORKS REY.

25X1A

DATE OF PHOTO	TYPE	QUALITY	CLASS	NO. OF CARDS	SOURCE
	4	2	3	1	

CLASSIFICATION: Approved For Release 1999/09/10 : CIA-RDP78-05867A000200810012-6

PHOTO NO. 312440 LOT NO. K3198 MAP REFERENCE C LATITUDE 35 35N LONGITUDE 51 25E

COUNTRY IRAN Approved For Release 1999/09/10 CIA-RDP78-05867A000200810012-6

AREA NO	SUBJECT	SUBJECT	SUBJECT	SUBJECT	SUBJECT	SUBJECT	SUBJECT	SUBJECT
325K	AB7							
RIF	Y	3	LOOKING	10	8	15	OUT	20
OWA	R	25	TEHRAN	30	C	35	E	40
WORK	8	45		50				

(25)

25X1A

DATE OF PHOTO	TYPE	QUALITY	CLASS	NO. OF CARDS
	4	2	3	1

CLASSIFICATION Approved For Release 1999/09/10 CIA-RDP78-05867A000200810012-6 CAPTIONED BY

PHOTO NO. 342441 LOT NO. 3 MAP REFERENCE 0 LATITUDE 35 40 N LONGITUDE 51 00 E

COUNTRY Approved For Release 1999/09/10 : CIA-RDP78-05867A000200810012-6

AREA NO. 0003 SUBJECT DDF AEG SUBJECT (N) R (10) L O O K I N G (15) 20
T I T L E N W F R O M N O R T H S L O P E 25 35 40
B I B I Y H A H B A N U R A N G E, B R I C K 45 50
F A C T O R Y D I S T R I C T, S O U T H E A S T O F T E H R A N, T E H R A N I N D I S T A N C E.

DATE OF PHOTO (1) (25) TYPE 4 QUALITY 2 CLASS 3 NO. OF CARDS 2 SOURCE 25X1A

CLASSIFICATION Approved For Release 1999/09/10 : CIA-RDP78-05867A000200810012-6

PHOTO NO. 3426?? LOT NO. K3198 MAP REFERENCE C LATITUDE 35 40 N LONGITUDE 51 26 E

COUNTRY Approved For Release 1999/09/10 CIA-RDP78-05867A000200810012-6

AREA NO	SUBJECT	SUBJECT	SUBJECT	SUBJECT	SUBJECT	SUBJECT	SUBJECT	SUBJECT
325K	ABE	AB1						
T E H E R A N	(NR)	10	L O O K I N G	15	S W	20		
F R O M	25	N O R T H	30	S L O P E	35	O F	40	
B I B I	45	S H A H B A N U	50	R A N G E		S H O W I N G		
TEHRAN CEMENT WORKS AND TWO LIMESTONE RIDGES WHICH SUPPLY RAW MATERIAL.								

(14) (25) 25X1A

DATE OF PHOTO	TYPE	QUALITY	CLASS	NO. OF CARDS	NO. OF PHOTOGRAPHS
	4	2	3	2	

CLASSIFICATION Approved For Release 1999/09/10 CIA-RDP78-05867A000200810012-6

PHOTO NO. 342447 LOT NO. K3198 MAP REFERENCE C LATITUDE 35 40N 51 26E LONGITUDE

COUNTRY Approved For Release 1999/09/19 CIA-RDP78-05867A000200810012-6 PROVINCE TEHERAN

AREA NO	SUBJECT	SUBJECT	SUBJECT	SUBJECT	SUBJECT	SUBJECT	SUBJECT	SUBJECT
325K	ABE	AB7						
	TEHERAN	(NR)			LOOKING			
	NE	NORTH			EASTERN			
	EMENT	ROCK			RIDGE			
	LIMESTONE QUARRIES.							

(14) 25X1A

DATE OF PHOTO	TYPE	QUALITY	CLASS	NO. OF CARDS	SC
	4	2	3	2	

CLASSIFICATION Approved For Release 1999/09/19 CIA-RDP78-05867A000200810012-6 CAPTIONED BY

PHOTO NO. 342444 LOT NO. MAP REFERENCE LATITUDE LONGITUDE

COUNTRY Approved For Release 1999/09/10 : CIA-RDP78-05867A000200810012-6

AREA NO.	SUBJECT	SUBJECT	SUBJECT	SUBJECT	SUBJECT	SUBJECT	SUBJECT	SUBJECT
	ADD	DOF						
	5		(10)			15		20
	25		30			35		40
	45		50					
WEST FACTORY - SUITS OF CEMENT WORKS (PROBABLY GLYCERINE FACTORY). EL BURZ MTS AT UPPER RIGHT LOOKING OVER CULTIVATED PLAIN.								

DATE OF PHOTO	TYPE	QUALITY	CLASS	NO. OF CARDS	NO. OF PHOTOGRAPHS
	4	3		2	

25X1A

CLASSIFICATION Approved For Release 1999/09/10 : CIA-RDP78-05867A000200810012-6

PHOTO NO. 342445 LOT NO. 178 MAP REFERENCE C LATITUDE 35 40N LONGITUDE 51 51E

COUNTRY Approved For Release 1999/09/10 : CIA-RDP78-05867A000200810012-6

AREA NO. 325K SUBJECT ABE AB7
 T E H F R A N (N R) L O O K I N G
 N W O F C E M E N T R O C K Q U
 A R R I E S JUST NE OF
 CEMENT WORKS

(1) (25) 25X1A

DATE OF PHOTO	TYPE	QUALITY	CLASS	NO. OF CARDS
	4	2		2

CLASSIFICATION Approved For Release 1999/09/10 : CIA-RDP78-05867A000200810012-6


PHOTO NO. 342446 LOT NO. K3198 MAP REFERENCE C LATITUDE 35 40N 51 26E LONGITUDE

COUNTRY IRAN Approved For Release 1999/09/10 : CIA-RDP78-05867A000200810012-6

AREA NO	SUBJECT	SUBJECT	SUBJECT	SUBJECT	SUBJECT	SUBJECT	SUBJECT	SUBJECT
325K	DOD	AHG	AB7					
T E H E R A N	(N ¹⁰)					L O O K I N G		
W I T O W A R D						T E H R A N	C E M E	
N I T W O R K S								
ACROSS IRRIGATED GRAIN FIELDS. LIMESTONE RIDGE IN BG.								

(1)(25)(24) 25X1A

DATE OF PHOTO	TYPE	QUALITY	CLASS	NO. OF CARDS
	4	2	3	3



CLASSIFICATION Approved For Release 1999/09/10 : CIA-RDP

PHOTO NO. 342447 LOT NO. K3198 MAP REFERENCE C LATITUDE 35 40N LONGITUDE 51 26E

COUNTRY Approved For Release 1999/09/10 : CIA-RDP78-05867A000200810012-6
 IRAN TEHRAN

AREA NO	SUBJECT	SUBJECT	SUBJECT	SUBJECT	SUBJECT	SUBJECT	SUBJECT	SUBJECT
325K	DDD	ABE						
TEH	E	R	A	N	(N ¹⁰ R)		L	O
N	W	F	R	O	M	W	E	S
O	F	M	T	S			T	I
							P	

BIBI SHAHBANU TOWARD LIMESTONE RIDGES WHICH ARE QUARRIED FOR TEHRAN CEMENT WORKS LOCATED TO WEST OF PICTURE.

(1) (14) 25X1A

DATE OF PHOTO	TYPE	QUALITY	CLASS	NO. OF CARDS
	4	2	3	2

CLASSIFICATION Approved For Release 1999/09/10 : CIA-RDP78-05867A000200810012-6
 CAPTIONED BY [REDACTED]

PHOTO NO. 342440 LOT NO L 3178 MAP REFERENCE C LATITUDE 35 41N LONGITUDE 52 35E

COUNTRY IRAN Approved For Release 1999/09/10 : CIA-RDP78-05867A000200810012-6

AREA NO 325K SUBJECT DDF ABB DDD AH7

A M I N A B A D L O O K I N G F R O M R E F R A C T O R Y C L A Y M I N E & A C R O S S T E H R A N

PLAIN. MOUNTAIN IN BG IS KUH-E-ARATH. BUILDING & DISTANT CENTER ARE MARGARINE FACTORY.

(1) (14) (24) (25) 25X1A

DATE OF PHOTO	TYPE	QUALITY	CLASS	NO. OF CARDS	SUBJECT OF PHOTOGRAPH
	5	4	2	3	4

CLASSIFICATION Approved For Release 1999/09/10 : CIA-RDP78-05867A000200810012-6

PHOTO NO. 362449 LOT NO. L 3198 MAP REFERENCE C LATITUDE 35 41N 52 35E LONGITUDE

COUNTRY Approved For Release 1999/09/10 : CIA-RDP78-05867A000200810012-6
 IRAN TEHRAN

AREA NO. 325K SUBJECT ABB DOF

A	M	N	A	B	A	D	10	L	O	O	K	I	N	G	15	20
	F	R	O	M	R	E	F	A	C	T	O	R	Y	C	L	A
Y	M	I	N	E	S.		30								35	40

REY ON HORIZON AT RIGHT. LOOKING OVER TEHRAN PLAIN.

(1) (14) (25) 25X1A

DATE OF PHOTO	TYPE	QUALITY	CLASS	NO. OF CARDS	SOURCE
5	4	2	3	2	

CLASSIFICATION Approved For Release 1999/09/10 : CIA-RDP78-05867A000200810012-6

PHOTO NO. 342450 | LOT NO. M3198 | MAP REFERENCE C | LATITUDE 35 35N | LONGITUDE 51 25E

COUNTRY IRAN | Approved For Release 1999/09/10 : CIA-RDP78-05867A000200810012-6 | PROVINCE TEHRAN

AREA NO	SUBJECT	SUBJECT	SUBJECT	SUBJECT	SUBJECT	SUBJECT	SUBJECT	SUBJECT	SUBJECT
325K	AKQ	AKD							
REY	5	P	10	AR	NR	15	N	20	ARROW
G	25	R	30	A	R	35	O	40	AD
O	45		50						BUILDING AT
LEFT IS GASOLINE STATION, LOOKING WEST									

DATE OF PHOTO	TYPE	QUALITY	CLASS	NO. OF CARDS	SIZE OF PHOTOGRAPH
	4	2	3	2	25X1A

CLASSIFICATION Approved For Release 1999/09/10 : CIA-RDP78-05867A000200810012-6 | CAPTIONED BY

PHOTO NO. 342451 LOT NO. K3198 MAP REFERENCE LATTITUDE LONGITUDE

COUNTRY Approved For Release 1999/09/10 : CIA-RDP78-05867A000200810012-6

AREA NO	SUBJECT	SUBJECT	SUBJECT	SUBJECT	SUBJECT	SUBJECT	SUBJECT	SUBJECT	SUBJECT
225K	DDO	AHG							
LOOKING	N	TO	WARD	ELB					
VRZ	MTS	ON	QAZVIN	REF					
HT	ROAD								
ABOUT 25 KM WEST OF QAZVIN.									

DATE OF PHOTO	TYPE	QUALITY	CLASS	NO. OF CARDS	SO
	4	2	3	2	

CLASSIFICATION Approved For Release 1999/09/10 : CIA-RDP78-05867A000200810012-6

PHOTO NO. 342452 LOT NO. K3198 MAP REFERENCE LATITUDE LONGITUDE

COUNTRY Approved For Release 1999/09/10 : CIA-RDP78-05867A000200810012-6

AREA NO 177A SUBJECT 225K SUBJECT 00L SUBJECT SUBJECT SUBJECT SUBJECT SUBJECT SUBJECT

R O A D C U T A T S U M M I T 20

F I D S E L E C T E D A L L U V I A L 40

F A N C L O S E U P O F R O C K Y

8014

(1) 25X1A

DATE OF PHOTO	TYPE	QUALITY	CLASS	NO. OF CARDS
	4	2	3	1

CLASSIFICATION Approved For Release 1999/09/10 : CIA-RDP78-05867A000200810012-6 CAPTIONED BY

PHOTO NO. 342453 LOT NO. K3198 MAP REFERENCE LATITUDE LONGITUDE

COUNTRY Approved For Release 1999/09/10 : CIA-RDP78-05867A000200810012-6

AREA NO. 225K SUBJECT DID SUBJECT D3E SUBJECT SUBJECT SUBJECT SUBJECT SUBJECT SUBJECT

LOOKING NORTH FROM
 AZU N - REE H T ROAD. STE
 EP \$ L O P E IN FG IS

ERODED ALLUVIAL FAN MATERIAL.
 HILLS IN BG ARE ELBURZ MTS.
 SIMILAR TO CIA 323

25X1A

DATE OF PHOTO	TYPE	QUALITY	CLASS	NO. OF CARDS	SOURCE
5/7	4	2	3	5	

CLASSIFICATION Approved For Release 1999/09/10 : CIA-RDP78

PHOTO NO. 342454 LOT NO. K 3178 MAP REFERENCE LATTITUDE LONGITUDE

COUNTRY Approved For Release 1999/09/10 : CIA-RDP78-05867A000200810012-6
 LAOS AZVUN

AREA NO. 225K SUBJECT D3E

LOOKING SOUTH FROM

AZVUN-REETH ROAD ALONG

FACE OF ALLUVIAL

ERODED FAN. SIMILAR TO CIA

(1) 25X1A

DATE OF PHOTO	TYPE	QUALITY	CLASS	NO. OF CARDS
	511	4	2	3

CLASSIFICATION Approved For Release 1999/09/10 : CIA-RDP78-05867A000200810012-6 CAPTIONED BY

PHOTO NO. 352455 LOT NO. K 3198 MAP REFERENCE LATTITUDE LONGITUDE

COUNTRY Approved For Release 1999/09/10 : CIA-RDP78-05867A000200810012-6

AREA NO. IRAN SUBJECT D3E SUBJECT RAZIN

225K	D3E								
LOOKING	EAST	FROM	Q	A					
ZVIN	RE	HT	R	C	A	D.	E	R	O
E	D	E	C	A	R	P	M	E	N
FAN.	S	I	M	I	L	A	R	T	O

25X1A

DATE OF PHOTO	TYPE	QUALITY	CLASS	NO. OF CARDS
5/1	4	2	3	1

CLASSIFICATION Approved For Release 1999/09/10 : CIA-RDP78-05867A000200810012-6

PHOTO NO. 342456 LOT NO. K3198 MAP REFERENCE LATTITUDE LONGITUDE

COUNTRY Approved For Release 1999/09/10 : CIA-RDP78-05867A000200810012-6
 IRAN KAZVIN

AREA NO. 225K SUBJECT D3E SUBJECT SUBJECT SUBJECT SUBJECT SUBJECT SUBJECT SUBJECT

LOOKING	FROM	KAZVIN - R
EARTH	ROAD	ERODED
CARP	MENT	OF ALLUVIAL FAN

DATE OF PHOTO TYPE QUALITY CLASS NO. OF CARDS
 (1) 25X1A
 4 2 3 1

CLASSIFICATION Approved For Release 1999/09/10 : CIA-RDP78-05867A000200810012-6 CAPTIONED BY

PHOTO NO.	342457	LOT NO.	K 3198	MAP REFERENCE	LATITUDE	LONGITUDE									
COUNTRY	Approved For Release 1999/09/10 : CIA-RDP78-05867A000200810012-6														
AREA NO.	IRAN	BAZVIN													
AREA NO.	225 K	SUBJECT	AKV	SUBJECT	DID	SUBJECT	C68	SUBJECT		SUBJECT		SUBJECT		SUBJECT	
BAZVIN - RESHIT ROAD,		LOOK		KING OF FROM VILLAGE		AT SOUTHERN									
EDGE OF ELBURZ MTS															
25X1A															
(1628)															
DATE OF PHOTO	TYPE	QUANTITY	CLASS	NO. OF CARDS	SOURCE OF PHOTOGRAPH										
5-7	4	2	3	2	[REDACTED]										
CLASSIFICATION: Approved For Release 1999/09/10 : CIA-RDP78															
CAPTIONED BY: [REDACTED]															

PHOTO NO. 342458 LOT NO. K3198 MAP REFERENCE LATTITUDE LONGITUDE

COUNTRY Approved For Release 1999/09/10 : CIA-RDP78-05867A000200810012-6

AREA NO. 225K SUBJECT AKV DDD

LOOKING S E N R S O U T H E
 A T E R N E D G E O F E L B U R
 Z M T ON QAZVIN-BESHT

ROAD INFO

(125) 25X1A
 DATE OF PHOTO TYPE QUALITY CLASS NO. OF CARDS
 37 4 2 3 2

CLASSIFICATION CAPTIONED BY
 Approved For Release 1999/09/10 : CIA-RDP78-05867A000200810012-6

PHOTO NO. 342459 LOT NO. K3198 MAP REFERENCE LATITUDE LONGITUDE

COUNTRY Approved For Release 1999/09/10 CIA-RDP78-05867A000200810012-6
 IRAN RAZVIN

AREA NO	SUBJECT	SUBJECT	SUBJECT	SUBJECT	SUBJECT	SUBJECT	SUBJECT	SUBJECT	SUBJECT
225K	AKV	DDD							
L	O	O	K	I	N	G	E	N	R
A	S	T	E	R	N	E	D	G	E
Z	M	T	S						
ROAD ON QAZVIN - RIGHT INFG.									

DATE OF PHOTO	TYPE	QUALITY	CLASS	NO. OF CARDS	NO. OF STRIPS
	4	2	B	2	

CLASSIFICATION Approved For Release 1999/09/10 CIA-RDP78-05867A000200810012-6
 CAPTIONED BY

PHOTO NO. 342460 LOT NO. K3198 MAP REFERENCE N.S. LATITUDE 36 31N LONGITUDE 49 31E

COUNTRY Approved For Release 1999/09/10 : CIA-RDP78-05867A000200810012-6

AREA NO	SUBJECT	SUBJECT	SUBJECT	SUBJECT	SUBJECT	SUBJECT	SUBJECT	SUBJECT
225K	AA2	AA0						
M O L L A	5	A L I	10	(P R O B	15	N R)		20
M A L L	25	A L U N I T E	30	M A S S	35	N R		40
A L U M	45	P L A N T.	50					

DATE OF PHOTO	TYPE	QUALITY	CLASS	NO. OF CARDS	SOURCE OF PHOTOGRAPH
	4	2	(13)	2	25X1A

CLASSIFICATION Approved For Release 1999/09/10 : CIA-RDP78-05867A000200810012-6 CAPTIONED BY

PHOTO NO. 342461 LOT NO. K3178 MAP REFERENCE N 18 LATITUDE 36 31N 49 31E LONGITUDE

COUNTRY IRAN Approved For Release 1999/09/10 : CIA-RDP78-05867A000200810012-6

AREA NO	SUBJECT	SUBJECT	SUBJECT	SUBJECT	SUBJECT	SUBJECT	SUBJECT	SUBJECT
225K	AKV	AA1	AA2	D36				
MOLL	A	A	L	1	10	PROB	15	NR
25	25	30	30	30	30	35	35	40
DOCKING		S	C	O	U	T	H	UP
EY.								VAL
								ALUM PLT AT

RIGHT. ALUNITIZED LAVA QUARRIED IN CLIFF ON LEFT, FROM QAZVIN-REHAT ROAD

DATE OF PHOTO	TYPE	QUANTITY	CLASS	NO. OF CARDS
57	4	2	3	5

CLASSIFICATION Approved For Release 1999/09/10 : CIA-RDP78-05867A000200810012-6/

PHOTO NO. 342462 LOT NO. MAP REFERENCE LATTITUDE LONGITUDE

COUNTRY Approved For Release 1999/09/10 : CIA-RDP78-05867A000200810012-6

AREA NO	SUBJECT	SUBJECT	SUBJECT	SUBJECT	SUBJECT	SUBJECT	SUBJECT	SUBJECT
225K	V	ABO	D34					
	5		10			15		20
MILL LA					B			
	25		30			35		40
	45		50					

... - MILL LA, LOOKING NORTH TO ALUM PLANT WHERE COMPOUND IS PREPARED FROM ALUMITIZED LAVAS.

(13, 28)(29) 25X1A

DATE OF PHOTO	TYPE	QUALITY	CLASS	NO. OF CARDS	SOURCE OF PHOTOGRAPH
9-7	4	2		3	

CLASSIFICATION Approved For Release 1999/09/10 : CIA-RDP78-05867A000200810012-6

PHOTO NO. 342463 LOT NO. K 2177 MAP REFERENCE N 13 LATITUDE 36 31N LONGITUDE 49 31E

COUNTRY Approved For Release 1999/09/10 : CIA-RDP78-05867A000200810012-6

IRAN AREA NO 225K SUBJECT ARN D36

5	MOLLA	10	PR	15	B	20	N	R
25	ARVIN	30	REF	35	WHITE	40	HIGHWAY	
45	OR	50	(R		IVER)			

RUD - E - MOLLA ALI. LOOKING DOWN RIVER BELOW STEEL BRIDGE.

DATE OF PHOTO 5/1 TYPE 4 QUALITY 2 CLASS 3 NO. OF CARDS 2

CLASSIFICATION Approved For Release 1999/09/10 : CIA-RDP78-05867A000200810012-6

PHOTO NO. 342464 LOT NO. K3198 MAP REFERENCE N18 LATTITUDE 36 31N 49 31E LONGITUDE

COUNTRY IRAN Approved For Release 1999/09/10 : CIA-RDP78-05867A000200810012-6

AREA NO 225K SUBJECT AKV D36 AKT SUBJECT SUBJECT SUBJECT SUBJECT SUBJECT SUBJECT

M O L L A A L I (P R O B N R)

A Z V I N R E S H T H I G H W A Y

C R O S S E S (R I V E R)

R U D - E - M O L L A A L I S T E E L

B R I D G E I N R I G H T B G .

(28 29) 25X1A

DATE OF PHOTO	TYPE	QUALITY	CLASS	NO. OF CARDS
5'	4	2	3	3

CLASSIFICATION Approved For Release 1999/09/10 : CIA-RDP78-05867A000200810012-6

PHOTO NO. 342465 LOT NO. K3198 MAP REFERENCE N18 LATTITUDE 36 31N 49 31E LONGITUDE

COUNTRY Approved For Release 1999/09/10 : CIA-RDP78-05867A000200810012-6

AREA NO	SUBJECT	SUBJECT	SUBJECT	SUBJECT	SUBJECT	SUBJECT	SUBJECT	SUBJECT
225K	AKV	DOL						
MOLLA	ALI	(PROB)						
AZVIN	RESHIT	HIGHWAY						
CROSEY	(RIVER)							
	RUD-E-MOLLA	ALI						
	LOOKING SE	SILICA DEPOSIT						

DATE OF PHOTO	TYPE	QUALITY	CLASS	NO. OF CARDS	SOURCE OF PHOTOGRAPH
	4	2	3	2	[REDACTED]

CLASSIFICATION Approved For Release 1999/09/10 : CIA-RDP78-05867A000200810012-6

PHOTO NO. 342466 LOT NO. K 3128 MAP REFERENCE LATITUDE LONGITUDE

COUNTRY Approved For Release 1999/09/10 : CIA-RDP78-05867A000200810012-6
 IRAN KAZVN

AREA NO	SUBJECT	SUBJECT	SUBJECT	SUBJECT	SUBJECT	SUBJECT	SUBJECT	SUBJECT
225K	D3E	D0D						
LOOK	5	W	10	D	15	N	20	T
OWARD	25	E	30	L	35	B	40	J
	45	-	50					R

WHERE ALLUVIAL

FAN AREA ENTERS MTS. QAZVIN - REHT ROAD

(1) (29) 25X1A

DATE OF PHOTO	TYPE	QUALITY	CLASS	NO. OF CARDS
5/1	4	2	3	2

CLASSIFICATION Approved For Release 1999/09/10 : CIA-RDP78-05867A000200810012-6

PHOTO NO. 342467 LOT NO. K3178 MAP REFERENCE LATITUDE LONGITUDE

COUNTRY IRAN Approved For Release 1999/09/10: CIA-RDP78-05867A000200810012-6

AREA NO	SUBJECT	SUBJECT	SUBJECT	SUBJECT	SUBJECT	SUBJECT	SUBJECT	SUBJECT							
225K	AKV	DMP	DDL												
L	O	K	I	N	C	S	W	O	N	G	A	Z	V	I	N
R	E	S	H	T	R	O	A	D	E	L	B	U	R	Z	M
T	S	O	N	R	I	G	H	T							

11, 29)

DATE OF PHOTO	TYPE	QUALITY	CLASS	NO. OF CARDS	SOURCE
5-14	4	3	3	3	25X1A

CLASSIFICATION Approved For Release 1999/09/10: CIA-RDP78-05867A000200810012-6

PHOTO NO. 3424AA LOT NO. K3198 MAP REFERENCE LATTITUDE LONGITUDE

COUNTRY Approved For Release 1999/09/10 : CIA-RDP78-05867A000200810012-6
 IRAN HAZVU

AREA NO	SUBJECT	SUBJECT	SUBJECT	SUBJECT	SUBJECT	SUBJECT	SUBJECT	SUBJECT	SUBJECT
225K	DDD	D3E							
LOOK	ING	WEST	FROM	H					
GHEST	POINT	ON	GAZVIN						
-REST	ROAD	RIM OF	DIRECTED						
ALLUVIAL	FAN	ELBURZ	MTS	IN	B.G.				

(1) 25X1A

DATE OF PHOTO	TYPE	QUALITY	CLASS	NO. OF CARDS
57	4	2	3	2

CLASSIFICATION Approved For Release 1999/09/10 : CIA-RDP78-05867A000200810012-6
 CAPTIONED BY MEDNA

PHOTO NO. 342469 LOT NO. K3198 MAP REFERENCE LATTITUDE LONGITUDE

COUNTRY IRAN Approved For Release 1999/09/10 : CIA-RDP78-05867A000200810012-6

AREA NO	SUBJECT	SUBJECT	SUBJECT	SUBJECT	SUBJECT	SUBJECT	SUBJECT	SUBJECT
225K	D3E							
	LOOKING		SOUTH		OVER			R
	OLLING		SURFACE		OF			AL
	LUVIAL		FAN		35 KM			WEST
	OF GAZVIN.		ON GAZVIN-REBHT		ROAD.			

DATE OF PHOTO	TYPE	QUALITY	CLASS	NO. OF CARDS	REMARKS
9/7	4	2	3	1	25X1A

CLASSIFICATION Approved For Release 1999/09/10 : CIA-RDP78-05867A000200810012-6

PHOTO NO. 342470 LOT NO. K3198 MAP REFERENCE N18 LATITUDE 36 22N 49 LONGITUDE 40E

COUNTRY IRAN Approved For Release 1999/09/10 : CIA-RDP78-05867A000200810012-6

AREA NO	SUBJECT	SUBJECT	SUBJECT	SUBJECT	SUBJECT	SUBJECT	SUBJECT	SUBJECT
225K	C72							
K U H I	N	V I L L A G E					C H I L D	
R E N	O N	R O A D					T O	R E S H T
								ABOUT 30 KMS

WEST OF QAZVIN.

25X1A

DATE OF PHOTO	TYPE	QUALITY	CLASS	NO. OF CARDS
	5-1	4	2	3

CLASSIFICATION Approved For Release 1999/09/10 : CIA-RDP78-05867A000200810012-6 CAPTIONED BY

PHOTO NO. 342471 LOT NO. K 3198 MAP REFERENCE Nil LATITUDE LONGITUDE

COUNTRY IRAN MAZANDERAN Approved For Release 1999/09/10 : CIA-RDP78-05867A000200810012-6

AREA NO	SUBJECT	SUBJECT	SUBJECT	SUBJECT	SUBJECT	SUBJECT	SUBJECT	SUBJECT
125K	D36	DID						
Q A Z	Q U A N	C H A Y		R U D	K H A N			
E H - Y E	L K G.	E		A C R O	\$			
V A L L E Y								FROM DEMAVEND RD.

(RIVER) ABOUT 2KMS W. OF REHNEH.

①

DATE OF PHOTO	TYPE	QUALITY	CLASS	NO. OF CARDS	
574	2	3	2		25X1A

CLASSIFICATION CONFIDENTIAL JFC Approved For Release 1999/09/10 : CIA-RDP78-05867A000200810012-6

PHOTO NO. 762472 LOT NO. K-3198 MAP REFERENCE ~~NH~~ LATITUDE LONGITUDE

COUNTRY Approved For Release 1999/09/10 : CIA-RDP78-05867A000200810012-6
 IRAN MAZANDERAN

AREA NO	SUBJECT	SUBJECT	SUBJECT	SUBJECT	SUBJECT	SUBJECT	SUBJECT	SUBJECT
125K	D36	AKW	AKZ	DID				

Q	A	Z	Q	U	A	N	C	H	A	Y	B	U	D	K	H	A	N
---	---	---	---	---	---	---	---	---	---	---	---	---	---	---	---	---	---

E	H	-	Y	E	L	K	G.	M	E	A	C	R	O	S	F
---	---	---	---	---	---	---	----	---	---	---	---	---	---	---	---

V	A	L	L	E	Y					FROM DEMAVEND RD.
---	---	---	---	---	---	--	--	--	--	-------------------

(RIVER) ABOUT 4 KMS W. OF REHNEH.

(1-28-29) DATE OF PHOTO TYPE QUALITY CLASS NO. OF CARDS 25X1A

	5	7	4	2	3	4	
--	---	---	---	---	---	---	--

CLASSIFICATION Approved For Release 1999/09/10 : CIA-RDP78-05867A000200810012-6
 CONFIDENTIAL JFC

PHOTO NO. 342473 LOT NO. K-3198 MAP REFERENCE ~~Net~~ LATITUDE LONGITUDE

COUNTRY Approved For Release 1999/09/10 : CIA-RDP78-05867A000200810012-6
IRAN MAZANDERAN

AREA NO. 125K SUBJECT DID SUBJECT DIR SUBJECT SUBJECT SUBJECT SUBJECT SUBJECT

Q A Z Q U A N C H A Y R U D K P A N

E H - Y A G T E A C O U N T

V A R () ABOUT 5 KM NE. OF

POLUR (3552N 5203E)

25X1A

DATE OF PHOTO	TYPE	QUALITY	CLASS	NO. OF CARDS	SOURCE OF PHOTOGRAPH
5 7	4	2	3	2	[REDACTED]

CLASSIFICATION Approved For Release 1999/09/10 : CIA-RDP78-05867A000200810012-6
CONFIDENTIAL JFC

PHOTO NO. 342474 LOT NO. K-3198 MAP REFERENCE C LATITUDE 35 52 N LONGITUDE 52 03 E

COUNTRY IRAN Approved For Release 1999/09/10 : CIA-RDP78-05867A000200810012-6 PROVINCE MAZANDERAN

AREA NO	SUBJECT	SUBJECT	SUBJECT	SUBJECT	SUBJECT	SUBJECT	SUBJECT	SUBJECT
125K	DID	DIG						
P O L U R	(N R)		10	L K G	15	\$ W	A T	20
Y A L L E Y			25	o F A L A R	30	R I V E R		35
I N F G			45	[M T \$]	50	A R U D - E - L A R		55

AND SMALLER TRIBUTARY, ZAIDAGH RUD WHICH HAS CUT BACK ACROSS KUH-E-MIANRUD (RIDGE) NOTCH TO LEFT. FROM ABOUT 1 KM. SOUTHEAST OF TOWN

(1,29)

DATE OF PHOTO	TYPE	QUALITY	CLASS	NO. OF CARDS	SOURCE OF PHOTOGRAPH
	57	4	2	3	2

CLASSIFICATION Approved For Release 1999/09/10 : CIA-RDP

PHOTO NO. 342475 LOT NO. K-3198 MAP REFERENCE N18 LATITUDE 35 52 N LONGITUDE 52 03 E

COUNTRY IRAN Approved For Release 1999/09/10 : CIA-RDP78-05867A000200810012-6

AREA NO	SUBJECT	SUBJECT	SUBJECT	SUBJECT	SUBJECT	SUBJECT	SUBJECT	SUBJECT
B125K	AKT	AKU	DID	DJ6				
P	Q	L	U	R	(N R)	L	K	G
R	O	A	D	I	K	M.	S	W.
H	W	V.	B	R	I	D	G	E

OVER TRIBUTARY OF RUD-E-LAR KNOWN AS SHIRKASH RUD.

(1-28-29) 25X1A

DATE OF PHOTO	TYPE	QUALITY	CLASS	NO. OF CARDS	SOURCE OF PHOTOGRAPH
	57	4	2	3	4

CLASSIFICATION Approved For Release 1999/09/10 : CIA-RDP78-05867A000200810012-6 CAPTIONED BY

PHOTO NO. 342476 LOT NO. K-3198 MAP REFERENCE N18 LATITUDE 35 52 N LONGITUDE 52 03 E

COUNTRY IRAN Approved For Release 1999/09/10 : CIA-RDP78-05867A000200810012-6

AREA NO	SUBJECT	SUBJECT	SUBJECT	SUBJECT	SUBJECT	SUBJECT	SUBJECT	SUBJECT	SUBJECT
2/25K	DID	AKU							
P O L U R	⁵	(N R)	¹⁰	M T.		¹⁵	D E M A N E N	²⁰	N
D F R.	²⁵	/	/	/	³⁰	2	K M S.	³⁵	F R T
W N	⁴⁵	L K G.	N	⁵⁰					

(1-28)

25X1A

DATE OF PHOTO	TYPE	QUALITY	CLASS	NO. OF CARDS
57	4	2	3	2

CLASSIFICATION Approved For Release 1999/09/10 : CIA-RDP78-05867A000200810012-6

PHOTO NO. 342477 LOT NO. K-3198 MAP REFERENCE N18 LATITUDE 35 52 N LONGITUDE 52 03 E

COUNTRY Approved For Release 1999/09/10 : CIA-RDP78-05867A000200810012-6
 IRAN TEHRAN MAZANDERAN

AREA NO	SUBJECT	SUBJECT	SUBJECT	SUBJECT	SUBJECT	SUBJECT	SUBJECT	SUBJECT	SUBJECT
#125K	DID	DIA							
P O L U R	(N R)		10	M T.		D E M A V E N	20		
D F R.	25	5	K M	30	30	0 F	P O L U	40	
R.	45			50					

IN NORTHERN EDGE

OF ZAIDAGH RUD GORGE

(1)

25X1A

DATE OF PHOTO	TYPE	QUALITY	CLASS	NO. OF CARDS
57	4	2	3	2

CLASSIFICATION Approved For Release 1999/09/10 : CIA-RDP78-05867A000200810012-6

PHOTO NO. 342478 LOT NO. K-3198 MAP REFERENCE C LATITUDE 35 43 N LONGITUDE 52 04 E

COUNTRY IRAN TEHERAN Approved For Release 1999/09/10 : CIA-RDP78-05867A000200810012-6

AREA NO	SUBJECT	SUBJECT	SUBJECT	SUBJECT	SUBJECT	SUBJECT	SUBJECT	SUBJECT
325K	AHV	DID						
D E M A	V E N D		10	I R R I G A T E D	15		20	
A R E A	25	30	35	40				
L A G E.	45	50						
LKG. ACROSS ANTI-ELBURZ RANGE.								

(1-24)

25X1A

DATE OF PHOTO	TYPE	QUALITY	CLASS	NO. OF CARDS
57	4	2	3	2

CLASSIFICATION CONFIDENTIAL Approved For Release 1999/09/10 : CIA-RDP78-05867A000200810012-6

PHOTO NO. **342479** LOT NO. **V-3198** MAP REFERENCE **C** LATITUDE **35 40 N** LONGITUDE **51 26 E**

Approved For Release 1999/09/10 : CIA-RDP78-05867A000200810012-6

COUNTRY **IRAN** SUBJECT **TEHERAN**

AREA NO	SUBJECT	SUBJECT	SUBJECT	SUBJECT	SUBJECT	SUBJECT	SUBJECT	SUBJECT
325K	DID							
T E H E R A N	⁵	R I V E R	¹⁰	D R Y	¹⁵	R I V E R	²⁰	B E D
O F	²⁵	K A N	³⁰	R I V E R	³⁵	T O W A R D	⁴⁰	E
L B U R Z	⁴⁵	M T.	⁵⁰	S.	10 KMS WEST OF TEHERAN.			

(NR)

has been

25X1A

DATE OF PHOTO	TYPE	QUALITY	CLASS	NO. OF CARDS	SOURCE OF PHOTOGRAPH
	574	2	3	1	

CLASSIFICATION **CONFIDENTIAL** Approved For Release 1999/09/10 : CIA-RDP78-05867A000200810012-6

PHOTO NO. 342480 LOT NO. K-3198 MAP REFERENCE C LATITUDE 36 16 N LONGITUDE 50 00 E


Approved For Release 1999/09/10 : CIA-RDP78-05867A000200810012-6

COUNTRY IRAN RAZVIN

AREA NO	SUBJECT	SUBJECT	SUBJECT	SUBJECT	SUBJECT	SUBJECT	SUBJECT	SUBJECT	SUBJECT
225K	AKD	060							
KAZVIN			GAZ		STA		ST		E
ASTER			END		OK		TOWN		

(7-28)

DATE OF PHOTO	TYPE	QUALITY	CLASS	NO. OF CARDS	NO. OF PHOTOGRAPHS
	57	4	2	3	2



CLASSIFICATION Approved For Release 1999/09/10 : CIA-RDP78-05867A000200810012-6

CONFIDENTIAL

PHOTO NO. 362101 LOT NO. K13198 MAP REFERENCE C LATITUDE 36 16 N LONGITUDE 50 00 E
 Approved For Release 1999/09/10 : CIA-RDP78-05867A000200810012-6

COUNTRY KAZVIN

AREA NO	SUBJECT	SUBJECT	SUBJECT	SUBJECT	SUBJECT	SUBJECT	SUBJECT	SUBJECT
<u>225K</u>	<u>AKM</u>	<u>AKQ</u>						
<u>KAZVIN</u>			<u>RR</u>			<u>J</u>	<u>T A T I O N</u>	

(27)

25X1A
 [REDACTED]

DATE OF PHOTO	TYPE	QUALITY	CLASS	NO. OF CARDS	NO. OF PHOTOGRAPHS
<u>57</u>	<u>4</u>	<u>2</u>	<u>3</u>	<u>2</u>	

CLASSIFICATION CONFIDENTIAL Approved For Release 1999/09/10 : CIA-RDP78-05867A000200810012-6

PHOTO NO. 342602 LOT NO. 3195 MAP REFERENCE C LATITUDE 36 16N LONGITUDE 50 00E
 Approved For Release 1999/09/10 : CIA-RDP78-05867A000200810012-6

COUNTRY PROVINCE KAZVIN

AREA NO	SUBJECT	SUBJECT	SUBJECT	SUBJECT	SUBJECT	SUBJECT	SUBJECT	SUBJECT
285K	AKM	AKQ						
KAZVIN			RR				STATION	

(27)

25X1A

7

DATE OF PHOTO	TYPE	QUALITY	CLASS	NO. OF CARDS	NO. OF PHOTOGRAPHS
57	4	2	3	2	

CLASSIFICATION CONFIDENTIAL JTC
 Approved For Release 1999/09/10 : CIA-RDP78-05867A000200810012-6
 PHOTO ANALYSIS REPORT GPO 818791

PHOTO NO. 342483 LOT NO. K-3198 MAP REFERENCE C LATITUDE 3540N LONGITUDE 5126E

Approved For Release 1999/09/10 : CIA-RDP78-05867A000200810012-6

COUNTRY	IRAN							
AREA NO	325K							
SUBJECT	AMC							
T	E	H	E	R	A	N	L	O
T	A	T	M	A	I	N	P	O
E								

10 L O O K I N G
15 E A S
20
25
30 P O S T O F F I C
35
40

ON KHIABANE SEPAH

25X1A

DATE OF PHOTO	57	TYPE	4	QUALITY	2	CLASS	3	NO. OF CARDS	1	SOURCE OF PHOTOGRAPH	[REDACTED]
---------------	----	------	---	---------	---	-------	---	--------------	---	----------------------	------------

CLASSIFICATION Approved For Release 1999/09/10 : CIA-RD

CONF

PHOTO NO. 34817 LOT NO. K-3198 MAP REFERENCE 1 LATITUDE 3540N LONGITUDE 5126E
 Approved For Release 1999/09/10 : CIA-RDP78-05867A000200810012-6

COUNTRY	IRAN								
AREA NO	325K								
SUBJECT	AKC	C22							
	TEHERAN			10	L K G	15	N E	A T	20
	5	R A N		30	B R A N C H		35	H T O P P	40
	23	M E L L I		30	B R A N C H		35	H T O P P	40
	45	B A Z A A R		30	B R A N C H		35	H T O P P	40

B16

ON NORTH SIDE OF KHIRBANE BOUZARDJOMEHR,

(10,32)	DATE OF PHOTO	TYPE	QUALITY	CLASS	NO. OF CARDS
	57	4	2	3	2
Approved For Release 1999/09/10 : CIA-RDP78-05867A000200810012-6					
CONF					




PHOTO NO. 342485 LOT NO. K-3198 MAP REFERENCE C LATITUDE 3540N LONGITUDE 5126E

COUNTRY IRAN Approved For Release 1999/09/10 : CIA-RDP78-05867A000200810012-6

AREA NO	SUBJECT	SUBJECT	SUBJECT	SUBJECT	SUBJECT	SUBJECT	SUBJECT	SUBJECT	SUBJECT
325K	AEG								
T E H E	R A N			B R I C K			F A C T O		
R I E F									
C I T Y									

ON ROAD TO REY.

25X1A

DATE OF PHOTO	TYPE	QUALITY	CLASS	NO. OF CARDS
57	4	2	3	1

CLASSIFICATION Approved For Release 1999/09/10 : CIA-RD

PHOTO NO. 342400
 LOT NO. 3148
 MAP REFERENCE
 LATITUDE 3535N
 LONGITUDE 5125E
 APPROVED FOR RELEASE 1999/09/10 : CIA-RDP78-05867A000200810012-6

COUNTRY	IRAN								
AREA NO	325K	SUBJECT	AB7	SUBJECT	DID	SUBJECT	AKF	SUBJECT	CG2
REY		5	TEHERAN	10	CEMENT	15			20
PLANT		25	LINE	30	BG	35	RR		40
		45	LDING	50					

RAILROAD SIDING CONNECTS CEMENT PLANT WITH
 TEHERAN - MASHHAD BRANCH OF STATE RAILROAD.

25X1A

(1, 6, 25, 27)

DATE OF PHOTO	TYPE	QUANTITY	CLASS	NO. OF CARDS
57	4	2	3	4

APPROVED FOR RELEASE 1999/09/10 : CIA-RDP78-05867A000200810012-6

CLASSIFICATION

CONF

PHOTO ANALYSIS REPORT

PHOTO NO. 342487 LOT NO. 3199 MAP REFERENCE C LATITUDE 3535N 5125E
 Approved For Release 1999/09/10 : CIA-RDP78-05867A000200810012-6

COUNTRY IRAN
 AREA NO 325K
 SUBJECT DID AB7
 SUBJECT TEHERAN
 SUBJECT CEMENT
 SUBJECT 15
 SUBJECT 20
 REY
 SUBJECT 5
 SUBJECT 10
 SUBJECT 15
 SUBJECT 20
 SUBJECT 25
 SUBJECT 30
 SUBJECT 35
 SUBJECT 40
 PLANT
 SUBJECT 25
 SUBJECT 30
 SUBJECT 35
 SUBJECT 40
 LI (8/PRINING)
 SUBJECT 25
 SUBJECT 30
 SUBJECT 35
 SUBJECT 40

LOOKING NORTH AT
 VICINITY OF

25X1A

DATE OF PHOTO	TYPE	QUALITY	CLASS	NO. OF CARDS
(1, 25)	5	7	4	2
5	7	4	2	3
2	4	2	3	2

Approved For Release 1999/09/10 : CIA-RDP78-05867A000200810012-6
 CONF

PHOTO ANALYSIS REPORT

PHOTO NO. 3424
 MAP REFERENCE C
 LATITUDE 35 35N 5125E
 APPROVED FOR RELEASE 1999/09/10 : CIA-RDP78-05867A000200810042-6

COUNTRY IRAN
 AREA NO 325K
 SUBJECT AKS
 SUBJECT AKN
 SUBJECT N A R R @ W - G H A G E R A
 SUBJECT 2 L R @ A D Y A R D S
 SUBJECT L I N E B
 SUBJECT 1 8 9 0 1 5
 SUBJECT 13 Y BELIGAN COMPANY

IT CARRYS PILGRIMS TO RELIGIOUS SHRINES.

LOOKING NORTHEAST AT STATION AND

25X1A

(6, 27)

DATE OF PHOTO	TYPE	QUALITY	CLASS	NO. OF CARDS	SC
5 7	4	2	3	2	

APPROVED FOR RELEASE 1999/09/10 : CIA-RDP78-05867A000200810042-6

CLASSIFICATION

CONF

PHOTO ANALYSIS REPORT

PHOTO NO. 342008
 LOT NO. 3198
 MAP REFERENCE C
 LATITUDE 36 16 N
 LONGITUDE 50 00 E

Approved For Release 1999/09/10 : CIA-RDP78-05867A000200810012-6

COUNTRY IRAN
 PROVINCE KAZVIN

AREA NO	SUBJECT	SUBJECT	SUBJECT	SUBJECT	SUBJECT	SUBJECT	SUBJECT
225K	AKQ	AKK	AKM				
KAZVIN			R. R.		\$ T A.	15	0 N T E
HERAN						35	L I N E. L
OOKING			N. W.				

(27)

DATE OF PHOTO	TYPE	QUALITY	CLASS	NO. OF CARDS
5/7	4	2	3	3

Approved For Release 1999/09/10 : CIA-RDP78-05867A000200810012-6

CLASSIFICATION CONFIDENTIAL

PHOTO ANALYSIS REPORT




PHOTO NO. 342690 LOT NO. 2198 MAP REFERENCE C LATITUDE 36 16 N 50 00 E

APPROVED FOR RELEASE 1999/09/10 : CIA-RDP78-05867A000200810012-6

COUNTRY IRAN SUBJECT KAZVIN

AREA NO	SUBJECT	SUBJECT	SUBJECT	SUBJECT	SUBJECT	SUBJECT	SUBJECT	SUBJECT	SUBJECT
225K	AKQ								
KAZVIN			WEST						
R.R.									

(27)

DATE OF PHOTO	TYPE	QUALITY	CLASS	NO. OF CARDS	SC
5 7	4	2	3	1	

APPROVED FOR RELEASE 1999/09/10 : CIA-RDP78-05867A000200810012-6

CLASSIFICATION CONFIDENTIAL

PHOTO ANALYSIS REPORT

25X1A 7

GPO 1979

PHOTO NO. 342401
 Approved For Release 1999/09/10 : CIA-RDP78-05867A000200810012-6

COUNTRY	IRAN		MAP REFERENCE	C		LATITUDE	36 16 N 50 00 E	
AREA NO	225K	SUBJECT	AKU	SUBJECT		SUBJECT		SUBJECT
	KAZVIN							
	OWN							
	NG							

(28)

DATE OF PHOTO	TYPE	QUALITY	CLASS	NO. OF CARDS
57	4	2	3	1

Approved For Release 1999/09/10 : CIA-RDP78-05867A000200810012-6

CLASSIFICATION CONFIDENTIAL

PHOTO ANALYSIS REPORT

PHOTO NO. 342492 Approved For Release 1999/09/10 : CIA-RDP78-05867A000200810042-6

LOT NO. [] MAP REFERENCE [] LATITUDE 36 16 N 50 00 E

COUNTRY IRAN PROVINCE KAZVIN

AREA NO	SUBJECT	SUBJECT	SUBJECT	SUBJECT	SUBJECT	SUBJECT	SUBJECT	20	40
225K	ATC		UMBAR	(COVER)					
KAZVIN	5		10						
D	25		30	WATER	WESTERN				
	45		50						

25X1A

DATE OF PHOTO	TYPE	QUALITY	CLASS	NO. OF CARDS
(7-9)	7	4	2	3

Approved For Release 1999/09/10 : CIA-RDP78-05867A000200810042-6

CLASSIFICATION CONFIDENTIAL

PHOTO ANALYSIS REPORT

PHOTO NO. 342499

APPROVED FOR RELEASE 1999/09/10 : CIA-RDP78-05867A000200810012-6

LOT NO. 2688

MAP REFERENCE

LATITUDE 36 16 N

LONGITUDE 50 00 E

COUNTRY IRAN

PROVINCE KAZVIN

AREA NO. 225K	SUBJECT C12	SUBJECT	SUBJECT	SUBJECT	SUBJECT	SUBJECT	SUBJECT
KAZVIN	IN		LOOKING			TOWA	20
RD	35	H A H Z A D E H			H	35	3 \$ E I 40
IN	45	E	TOWN				

PART OF

25X1A

(7-10)	DATE OF PHOTO	TYPE	QUALITY	CLASS	NO. OF CARDS
	5 7	4	2	3	1

APPROVED FOR RELEASE 1999/09/10 : CIA-RDP78-05867A000200810012-6

CLASSIFICATION CONFIDENTIAL

PHOTO ANALYSIS REPORT

GPO 918791

PHOTO NO. 342494 LOT NO. K-3198 MAP REFERENCE C LATITUDE 36 16 N LONGITUDE 50 00E

Approved For Release 1999/09/10 : CIA-RDP78-05867A000200810012-6

COUNTRY IRAN SUBJECT KAEVIN

AREA NO	SUBJECT	SUBJECT	SUBJECT	SUBJECT	SUBJECT	SUBJECT	SUBJECT	SUBJECT
225K	C12							
K A E V I N			F R O N T			15	O F	20
H E A D E H			H O	30	\$ \$ E I N	35	M O S Q U	40
E				50				

(7-10)

DATE OF PHOTO	TYPE	QUALITY	CLASS	NO. OF CARDS	NO. OF PHOTOGRAPHS
57	4	2	3	1	25X1A

CLASSIFICATION Approved For Release 1999/09/10 : CIA-RDP78-05867A000200810012-6
 CONFIDENTIAL

PHOTO NO. 342695 LOT NO. 3198 MAP REFERENCE KAZVIN LATITUDE 36 16 N LONGITUDE 50 00 E

Approved For Release 1999/09/10 : CIA-RDP78-05867A000200810012-6

COUNTRY IRAN

AREA NO	SUBJECT	SUBJECT	SUBJECT	SUBJECT	SUBJECT	SUBJECT	SUBJECT	SUBJECT
225K	C12		J ¹⁰	M E H	M	D	\$	Q U E
K A Z V I N								
M I N A R E T								

(7-10) DATE OF PHOTO TYPE QUALITY CLASS NO. OF CARDS

5/11 4 2 3 1

Approved For Release 1999/09/10 : CIA-RDP78-05867A000200810012-6

CONFIDENTIAL

PHOTO ANALYSIS REPORT

GPO 916791

PHOTO NO. **342496** LOT NO. **311** MAP REFERENCE **C** LATITUDE **36 16 N** LONGITUDE **50 00 E**
 Approved For Release 1999/09/10 : CIA-RDP78-05867A000200810012-6

COUNTRY	IRAN						
AREA NO	225K	SUBJECT	C16	SUBJECT	C19	SUBJECT	AKAZIN
	KAZVIN						
	Q A T E			A A K I		Q A P U	(A)
				G O V E R N M E N T			
	O F F.					(GOVERNOR & POLICE)	

(7-8-10)

DATE OF PHOTO	TYPE	QUALITY	CLASS	NO. OF CARDS
7-8-10	4	2	3	2

Approved For Release 1999/09/10 : CIA-RDP78-05867A000200810012-6

25X1A

CONFIDENTIAL

PHOTO ANALYSIS REPORT

GPO 918791

PHOTO NO. 342487 LOT NO. 3198 MAP OF REFERENCE C LATITUDE 36 16N LONGITUDE 50 00E
 Approved For Release 1999/09/10 : CIA-RDP78-05867A000200810012-6
 COUNTRY IRAN PROJECT KAZVIN

AREA NO.	SUBJECT	SUBJECT	SUBJECT	SUBJECT	SUBJECT	SUBJECT	SUBJECT
225K	C46	C48					
KAZVIN			10	15	20	25	30
HAMMED			30	35	40		
CITY			45				

25X1A

(10)

DATE OF PHOTO	TYPE	QUALITY	CLASS	NO. OF CABS
	4	2	3	2

CLASSIFICATION CONFIDENTIAL

Approved For Release 1999/08/14 : CIA-

PHOTO NO. 342498 LOT NO. 2198 MAP REFERENCE C LATITUDE 36 16N LONGITUDE 50 00E
 Approved For Release 1999/09/10 : CIA-RDP78-05867A000200810012-6

COUNTRY	IRAN					KAZVIN					
AREA NO	225K	SUBJECT	AKU	SUBJECT		SUBJECT		SUBJECT		SUBJECT	
	KAZVIN		NR.			KAZVIN					
	SHOT		ROAD			LOOKING					

(28)

DATE OF PHOTO	TYPE	QUALITY	CLASS	NO. OF CARDS
7	4	2	3	1



Approved For Release 1999/09/10 : CIA-RDP78-05867A000200810012-6

CLASSIFICATION CONFIDENTIAL

PHOTO ANALYSIS REPORT

PHOTO NO. 3425... Approved For Release 1999/09/10 : CIA-RDP78-05867A000200810042-6

COUNTRY	IRAN			MAP REFERENCE	36 16N		50 00E	
AREA NO	225K	SUBJECT	AKU	SUBJECT	NR	SUBJECT	L O O K I N G	20 W
	K A Z V	SUBJECT	I N	SUBJECT	N - R E S	SUBJECT	H T	40 R O A
	O N	SUBJECT	K A Z V	SUBJECT	I N	SUBJECT		45
	D.	SUBJECT		SUBJECT		SUBJECT		50

25X1A

(28)

DATE OF PHOTO	TYPE	QUANTITY	CLASS	NO. OF CARDS
3	4	2	3	1

Approved For Release 1999/09/10 : CIA-RDP78-05867A000200810042-6

CLASSIFICATION

CONFIDENTIAL

PHOTO ANALYSIS REPORT

Approved For Release 1999/09/10 : CIA-RDP78-05867A000200810012-6

PHOTO NO.	342500	LOT NO.		MAP REFERENCE		LATITUDE	36 16 N	LONGITUDE	50 00 E
COUNTRY	IRAN	PROJECT							
AREA NO.	225K	SUBJECT	ANY	SUBJECT	ANG	SUBJECT		SUBJECT	
	K A Z V	⁵	N	N R.	¹⁰		P E A S	¹⁵	A N T S
	T R A N	²⁵	S.	G R A	³⁰	N	2 0	³⁵	K M S.
	F R	⁴⁵	K A Z V	⁵⁰	N.				

(34)

25X1A

DATE OF PHOTO	5 "	TYPE	4	QUALITY	2	CLASS	3	NO. OF CARDS	2
CLASSIFICATION	CONFIDENTIAL								

Approved For Release 1999/09/10 : CIA-RDP78-05867A000200810012-6