

Approved For Release 2000/04/25 : CIA-RDP78-05867A000200820005-3

REF ID: A6346

MAP REFERENCE: C

LATITUDE: 55 45 N

USSR (WAC-167)

|          |         |         |         |         |         |         |         |
|----------|---------|---------|---------|---------|---------|---------|---------|
| PROVINCE | SUBJECT | SUBJECT | SUBJECT | SUBJECT | SUBJECT | SUBJECT | SUBJECT |
| 427N     | 926     | BBB     | C25     |         |         |         |         |

M O S C O W

G U I D E D

R C H

NO 28 AND 238 A

7 30 40 E

LENINGRADSKOYE SHOSSE [55 48 30 N

DESIGN BUREAU 2 (KB-2)

MINISTITUTE

MILITARY RESEA

include in caption

SEE CIA 350502 FOR LOCATION OF PHOTO # 6 ON MAP

(3,4,9)

| DATE OF PHOTO | TYPE | QUALITY | CLASS | NO. OF CARDS | SOURCE |
|---------------|------|---------|-------|--------------|--------|
|               | 4    | 1       | 2     | 3            |        |

Approved For Release 2000/04/25 : CIA-RDP78-05867A000200820005-3

CLASSIFICATION

PHOTO ANALYSIS REPORT

GPO 516781

Approved For Release 2000/04/25 : CIA-RDP78-05867A000200820005-3

MICRO NO. 35050

MAP REFERENCE C

LATITUDE 55 45 N

USSR (WAC-167)

|         |           |         |         |         |           |         |                 |         |     |         |             |         |  |         |  |         |  |
|---------|-----------|---------|---------|---------|-----------|---------|-----------------|---------|-----|---------|-------------|---------|--|---------|--|---------|--|
| AREA NO | 427N      | SUBJECT | AKA     | SUBJECT | AGL       | SUBJECT | 926             | SUBJECT | C26 | SUBJECT | BBB         | SUBJECT |  | SUBJECT |  | SUBJECT |  |
|         | M O S I C |         | W       |         | R I N S T |         | E               |         | E   |         | G U I D E   |         |  |         |  |         |  |
|         | D M       |         | S S I L |         | E         |         | R E S E A R C H |         |     |         |             |         |  |         |  |         |  |
|         | E N T     |         |         |         | F         |         | 3               |         |     |         | C E N T E R |         |  |         |  |         |  |

BUREAU 2 (KB-2) AT [NO. 228 AND 288A] LENINGRADSKOYE  
 SHOSE [55 48 30 N 37 30 40 E] PART 1 OF 3 PART  
 SERIES. [VICINITY OF] DESIGN

SEE CIA 800502 FOR LOCATION OF  
 25X1A

|               |                   |      |   |         |   |       |  |     |  |
|---------------|-------------------|------|---|---------|---|-------|--|-----|--|
| DATE OF PHOTO | (3, 4, 9, 17, 32) | TYPE |   | QUALITY |   | CLASS |  | REF |  |
|               |                   |      | 4 | 1       | 2 | 5     |  |     |  |

Approved For Release 2000/04/25 : CIA-RDP78-05867A000200820005-3

CLASSIFICATION SEC

ANALYSIS REPORT

(FO 918701)

Approved For Release 2000/04/25 : CIA-RDP78-05867A000200820005-3

REF ID: 350510 MAP REFERENCE C LATITUDE 55 45 N

|          |                |          |     |     |     |     |     |
|----------|----------------|----------|-----|-----|-----|-----|-----|
| COUNTRY  | USSR (WAC-167) | PROVINCE |     |     |     |     |     |
| GRID NO. | 427N           | SUBJECT  | AKA | AE6 | 926 | C26 | BBB |
|          | M O S C O W    |          |     |     |     |     |     |
|          | D M I          |          |     |     |     |     |     |
|          | E N T          |          |     |     |     |     |     |

[ 2 ] [ 3 ] [ CENTER ] DESIGN  
 BUREAU 2 (KB-2) AT [ NO. 228 AND 288A ] LENINGRADSKY  
 STOSSE [ 55 48 30 N 37 30 40 E ] PART 2 OF 3 PART  
 SERIES. [ VICINITY OF ]

SEE CIA 350502 FOR LOCATION OF PHOTO # 8 ON MAP

|                   |      |         |       |              |        |
|-------------------|------|---------|-------|--------------|--------|
| DATE OF PHOTO     | TYPE | QUALITY | CLASS | NO. OF CARDS | SOURCE |
| (3, 4, 9, 19, 32) | 4    | 1       | 2     | 8            |        |

Approved For Release 2000/04/25 : CIA-RDP78-05867A000200820005-3

Approved For Release 2000/04/25 : CIA-RDP78-05867A000200820005-3

PHOTO NO. 350521 MAP REFERENCE C LATITUDE 55 45 N LONGITUDE 37 50 E

COUNTRY USSR (WAC-167) PROVINCE

AREA NO 427N SUBJECT C26 SUBJECT 726 SUBJECT BBB SUBJECT 15 SUBJECT G U I D E

M O S C O W 71 N 5 T F 25 R E S E A R C H A C

D M I D B I L E 30 3 CENTER DESIGN

B N T [ NO 228 AND 288A ] LENINGRADSKYE

BUREAU 2 (KB-2) AT [ 55 43 30 N 37 30 40 E ] PART 3 OF 3 PART

SHUSSE [ VICINITY OF ]

SERIES. SEE CIA 350502 FOR LOCATION OF

PHOTO 29 ON MAP

1349 DATE OF PHOTO TYPE 4 QUALITY 1 CLASS 2 NO. OF CARDS 3 SOURCE

Approved For Release 2000/04/25 : CIA-RDP78-05867A000200820005-3

CLASSIFICATION

SEC

PHOTO ANALYSIS REPORT

GPO 918781

Approved For Release 2000/04/25 : CIA-RDP78-05867A000200820005-3

PHOTO NO. 3511512

MAP REFERENCE C

LATITUDE 55 45 N

LONGITUDE 37 35 E

COUNTRY USSR (WAC-167) PROVINCE

AREA NO. 427N

SUBJECT 926

SUBJECT BBB

SUBJECT C26

SUBJECT

SUBJECT

SUBJECT

SUBJECT

SUBJECT

SUBJECT

M of S of W T I N S T I T U T E

G U I D E D M I S S I L E R E S E A

R C H C E N T E R DESIGN BUREAU 2

(KB-2) AT [No. 228 AND 228A] LENINGRADSKOYE SHOSSE

[55 48 30 N 37 30 40 E] [VICINITY OF

SEE CIA FOR LOCATION OF PHOTO # 10 ON MAP 25X1A

(3,4,9)

| DATE OF PHOTO | TYPE | QUALITY | CLASS | NO. OF CARDS | YOU |
|---------------|------|---------|-------|--------------|-----|
| 5 8           | 4    | 1       | 2     | 3            |     |

Approved For Release 2000/04/25 : CIA-RDP78-05867A000200820005-3

CLASSIFICATION

SEC

PHOTO ANALYSIS REPORT

GPO 018781

PHOTO NO. 350513 Approved For Release 2000/04/25 : CIA-RDP78-05867A000200820005-3

MAP REFERENCE C LATITUDE 5545 N LONGITUDE 37 50 E

COUNTRY USSR (WAC-167) PROVINCE

AREA NO 427N SUBJECT BBB 926 C-26

M O A O W MINISTITUTE

GUIDED MISSILE RESEARCH

RCH CENTER DESIGN BUREAU 2

(KB-2) AT (No. 22B AND 22BA) LENINGRADSKOYE SHOSSE

[55 4630 N 37 3040 E] VICINITY OF

FOR LOCATION OF

SEE CIA PHOTO # 11 ON MAP

| DATE OF PHOTO | TYPE | QUALITY | CLASS | NO. OF CARDS | SOURCE |
|---------------|------|---------|-------|--------------|--------|
| (3,4,9)       | 4    | 1       | 2     | 3            |        |

Approved For Release 2000/04/25 : CIA-RDP78-05867A000200820005-3

CLASSIFICATION SEC PHOTO ANALYSIS REPORT

PHOTO NO. 351576 LOT NO. 4246 MAP REFERENCE C LATITUDE 5545 N LONGITUDE 37 55 E

Approved For Release 2000/04/25 : CIA-RDP78-05867A000200820005-3

COUNTRY USSR (WAC-167)

|         |             |         |     |     |         |     |         |   |         |  |         |  |         |  |         |  |
|---------|-------------|---------|-----|-----|---------|-----|---------|---|---------|--|---------|--|---------|--|---------|--|
| AREA NO | 427N        | SUBJECT | AKA | 926 | SUBJECT | 5BD | SUBJECT | E | SUBJECT |  | SUBJECT |  | SUBJECT |  | SUBJECT |  |
|         | M O S C O W |         |     |     |         |     |         |   |         |  |         |  |         |  |         |  |
|         | G U I D E D |         |     |     |         |     |         |   |         |  |         |  |         |  |         |  |
|         | R C H       |         |     |     |         |     |         |   |         |  |         |  |         |  |         |  |

AT [NO 228 AND 228A] LENINGRADSKOYE SHOSSE [554830N 873040E]


DESIGN BUREAU 2 (KB-2)

SEE CIA

FOR LOCATION OF

(3,4,9,12,32)

PHOTO # 12 ON MAP



| DATE OF PHOTO | TYPE | QUALITY | CLASS | NO. OF CARDS | SOURCE |
|---------------|------|---------|-------|--------------|--------|
| 58            | 4    | 1       | 2     | 3            |        |

Approved For Release 2000/04/25 : CIA-RDP78-05867A000200820005-3

CLASSIFICATION

SEC

GPO 916981

PHOTO ANALYSIS REPORT

Approved For Release 2000/04/25 : CIA-RDP78-05867A000200820005-3

FORM NO. 35 (REV. 1-77)

MAP REFERENCE: F LATITUDE: 55 45 N LONGITUDE: 37 35 E

COUNTRY: USSR (WAC-167) PROVINCE:

|   |                          |                               |                      |                  |         |         |         |         |         |
|---|--------------------------|-------------------------------|----------------------|------------------|---------|---------|---------|---------|---------|
| GRID NO. <u>427N</u>  | SUBJECT <u>AKC</u>       | SUBJECT <u>926</u>            | SUBJECT <u>BBB</u>   | SUBJECT          | SUBJECT | SUBJECT | SUBJECT | SUBJECT | SUBJECT |
| <u>M O S C O W</u>  | <u>L N S T I T U T E</u> | <u>G U I D E D</u>            | <u>M I S S I L E</u> | <u>R E S E A</u> |         |         |         |         |         |
| <u>R C H</u>  | <u>C E N T E R</u>       | <u>DESIGN BUREAU 2 (KB-2)</u> |                      |                  |         |         |         |         |         |
| <u>NE (NO 228 AND 228A) LENINGRADSKOYE SHOSSE [55 48 30 N</u> |                          |                               |                      |                  |         |         |         |         |         |
| <u>37 30 40 E]</u>  |                          |                               |                      |                  |         |         |         |         |         |

SEE CIA FOR DIRECTION OF PHOTO # 13 ON MAP



(3, 4, 9, 28, 32)

| DATE OF PHOTO | TYPE     | QUALITY  | CLASS    | NO. OF CARDS | SOURCE |
|---------------|----------|----------|----------|--------------|--------|
|               | <u>4</u> | <u>1</u> | <u>2</u> | <u>3</u>     |        |

Approved For Release 2000/04/25 : CIA-RDP78-05867A000200820005-3

CLASSIFICATION: SEC



Approved For Release 2000/04/25 : CIA-RDP78-05867A000200820005-3

350516

LOT NO. 4246

MAP REFERENCE C

LATITUDE 5545 N

LONGITUDE 3752 E

COUNTRY USSR (WAC-167)

| AREA NO     | SUBJECT | SUBJECT | SUBJECT | SUBJECT | SUBJECT | SUBJECT | SUBJECT |
|-------------|---------|---------|---------|---------|---------|---------|---------|
| 427N        | AKC     | 924     | BBB     |         |         |         |         |
| M O S C O W |         |         |         |         |         |         |         |
| G U I D E D |         |         |         |         |         |         |         |
| R C H       |         |         |         |         |         |         |         |

INSTITUTE  
RESEARCH  
DESIGN BUREAU 2 (KB-2)  
AT [NO 228 AND 228A] LENINGRADSKOYE SHOSSE [554430N  
673040E]

FOR LOCATION OF

SEE CIA PHOTO # 14 ON MAP

| BASE OF PHOTO | TYPE | QUALITY | CLASS | NO. OF CARDS | SOURCE |
|---------------|------|---------|-------|--------------|--------|
| (3,49,32)     | 4    | 1       | 2     | 3            |        |

Approved For Release 2000/04/25 : CIA-RDP78-05867A000200820005-3

CLASSIFICATION SEC

PHOTO ANALYSIS REPORT

GPO 115781

APPROVED FOR RELEASE 2000/04/25 : CIA-RDP78-05867A000200820005-3

|           |                |               |         |          |         |           |         |
|-----------|----------------|---------------|---------|----------|---------|-----------|---------|
| PHOTO NO. | 33             | MAP REFERENCE |         | LATITUDE | 55 45 N | LONGITUDE | 37 35 E |
| COUNTRY   | USSR (WAC-167) |               |         |          |         |           |         |
| AREA NO.  | 427N           | SUBJECT       | C12     | SUBJECT  |         | SUBJECT   |         |
|           | M A S I C      | SUBJECT       | CHURCH  | SUBJECT  | ON      | SUBJECT   | LE      |
|           | N I N G R A D  | SUBJECT       | K O Y E | SUBJECT  | H O     | SUBJECT   | S E     |
|           | H I G H W A Y  |               |         |          |         |           |         |

EAST OF PESCHANAYA ULITSA.

SEE CIA FOR LOCATION OF PHOTO # 15 ON MAP

|  |      |         |       |              |        |
|--|------|---------|-------|--------------|--------|
| DATE OF PHOTO  | TYPE | QUALITY | CLASS | NO. OF CARDS | SOURCE |
|  | 4    | 1       | 2     | 1            |        |
| APPROVED FOR RELEASE 2000/04/25 : CIA-RDP78-05867A000200820005-3 |      |         |       |              |        |
| CLASSIFICATION: SEC  |      |         |       |              |        |

FORM NO. 35081A Approved For Release 2000/04/25 : CIA-RDP78-05867A000200820005-3

LOT NO. 4246 MAP REFERENCE C LATITUDE 5545N  
 COUNTRY USSR (WAC-167) PROVINCE  
 AREA NO 427N SUBJECT AEI  
 M O S C O W U D P L A N T & N  
 U S I Y E V I C H A 2 U L I T S A  
 T A L L S T A C K T

✓ PROBABLY BLOCK EAST OF POINT G ON MAP (CIA).  
 SEE CIA FOR LOCATION OF PHOTO ON MAP

| DATE OF PHOTO | TYPE | QUALITY | CLASS | NO. OF CARDS | SOURCE |
|---------------|------|---------|-------|--------------|--------|
| 5 8 4         | 4    | 1       | 2     | 1            |        |



Approved For Release 2000/04/25 : CIA-RDP78-05867A000200820005-3

|                  |               |                 |                  |                   |
|------------------|---------------|-----------------|------------------|-------------------|
| PHOTO NO. 551519 | LOT NO. 11246 | MAP REFERENCE C | LATITUDE 55 45 N | LONGITUDE 31 00 E |
|------------------|---------------|-----------------|------------------|-------------------|

|                        |             |             |         |         |         |         |         |         |         |                                    |   |   |   |    |   |   |   |
|------------------------|-------------|-------------|---------|---------|---------|---------|---------|---------|---------|------------------------------------|---|---|---|----|---|---|---|
| COUNTRY USSR (WAC-167) | PROVINCE    | SUBJECT     | SUBJECT | SUBJECT | SUBJECT | SUBJECT | SUBJECT | SUBJECT | SUBJECT |                                    |   |   |   |    |   |   |   |
| GRID NO. 427N          | SUBJECT AER | SUBJECT C14 | SUBJECT | SUBJECT | SUBJECT | SUBJECT | SUBJECT | SUBJECT | SUBJECT |                                    |   |   |   |    |   |   |   |
| M O S C O W            | 5           | 04          | M       | 7       | P       | 10      | O       | \$      | \$      | 1                                  | B | L | Y | 7  | T | 8 | A |
| 9                      | 1           | E           | X       | P       | E       | R       | 1       | M       | E       | N                                  | T | A | L | (A | I | R | 2 |
| R                      | A           | F           | T       | P       | L       | T       | 1       | 5       | 6       | (MOSAIC SERIAL 478).<br>IN AREA OF |   |   |   |    |   |   |   |

LOOKING SOUTHEAST TOWARD INTERSECTION OF RADIO ULITSA AND  
SALTYKOVSKAYA ULITSA. SMALL BUILDING AT NO. 16 RADIO ULITSA.

SEE CIA PHOTO # ON MAP



|    |            |               |      |         |       |              |        |
|----|------------|---------------|------|---------|-------|--------------|--------|
| 91 | (20, 9, 7) | DATE OF PHOTO | TYPE | QUALITY | CLASS | NO. OF CARDS | SOURCE |
|    |            |               | 4    | 1       | 2     |              |        |

Approved For Release 2000/04/25 : CIA-RDP78-05867A000200820005-3

CLASSIFICATION

SEC

PHOTO ANALYSIS REPORT

GPO 51879

PHOTO NO. 351520 LOT NO. 4246 MAP REFERENCE C LATITUDE 5545N LONGITUDE 3735E  
 Approved For Release 2000/04/25 : CIA-RDP78-05867A000200820005-3

|   |         |         |         |         |         |         |         |         |         |
|---|---------|---------|---------|---------|---------|---------|---------|---------|---------|
| USSR (WAC-167)                              |         |         |         |         |         |         |         |         |         |
| AREA NO.                                    | SUBJECT | SUBJECT | SUBJECT | SUBJECT | SUBJECT | SUBJECT | SUBJECT | SUBJECT | SUBJECT |
| 427N  | AER     | C14     | AKW     | APC     |         |         |         |         |         |
| M   | Q       | S       | C       | W       | P       | S       | 1/2     | 1       | B       |
|   |         |         |         |         |         |         |         |         | L       |
|   |         |         |         |         |         |         |         |         | Y       |
|   |         |         |         |         |         |         |         |         | T       |
|   |         |         |         |         |         |         |         |         | S       |
|   |         |         |         |         |         |         |         |         | A       |
|   |         |         |         |         |         |         |         |         | A       |
|   |         |         |         |         |         |         |         |         | L       |
|   |         |         |         |         |         |         |         |         | R       |
|   |         |         |         |         |         |         |         |         | E       |
| EXPERIMENTAL (MOSAIC SERIAL 478) IN AREA OF |         |         |         |         |         |         |         |         |         |
| PLT 156                                     |         |         |         |         |         |         |         |         |         |

LOOKING BACK TOWARD TALL BUILDING ON SALTYSKOVSKAYA ULITSA  
 (VISIBLE IN CIA. ) FROM RADIO ULITSA BRIDGE OVER  
 YAUSA RIVER. SEE CIA FOR LOCATION OF  
 PHOTO ON MAP 25X1A

|                       |      |         |       |              |            |
|-----------------------|------|---------|-------|--------------|------------|
| DATE OF PHOTO         | TYPE | QUALITY | CLASS | NO. OF CARDS | SOURCE     |
| (20, 9, 7, 28, 29) 21 | 4    | 1       | 2     | 43           | [REDACTED] |

Approved For Release 2000/04/25 : CIA-RDP78-05867A000200820005-3

SEC

PHOTO NO. 354521  
 Approved For Release 2000/04/25 : CIA-RDP78-05867A000200820005-3  
 LOT NO. 4246  
 MAP REFERENCE C  
 LATITUDE 5545N  
 LONGITUDE 3735E

|          |                       |         |         |         |         |                 |         |         |
|----------|-----------------------|---------|---------|---------|---------|-----------------|---------|---------|
| COUNTRY  | USSR (WAC-167)        |         |         |         |         |                 |         |         |
| AREA NO. | 427N                  | SUBJECT | SUBJECT | SUBJECT | SUBJECT | SUBJECT         | SUBJECT | SUBJECT |
|          |                       | AES     |         |         |         |                 |         |         |
|          | M O S C O W           |         |         | M A P   |         | S H O W I N G   |         |         |
|          | L O C A T I O N       |         |         | O F     |         | E L E C T R I C |         |         |
|          | A L E Q U I P M E N T |         |         |         |         |                 |         |         |

MAP OF POSSIBLY PROYEKTOR/KAGANOVICH ELECTRICAL EQUIPMENT PLANT SHOWING LOCATION OF PHOTOGRAPHS  
 CIA 350521 THRU 350542

~~SEE CIA FOR LOCATION OF~~  
 25X1A  
 over

| DATE OF PHOTO | TYPE | QUALITY | CLASS | NO. OF CARDS | SOURCE |
|---------------|------|---------|-------|--------------|--------|
|               | 4    | 1       | 2     | 1            |        |

Approved For Release 2000/04/25 : CIA-RDP78-05867A000200820005-3

Approved For Release 2000/04/25 : CIA-RDP78-05867A000200820005-3

PHOTO NO. 351529 LOT NO. 42766 MAP REFERENCE G LATITUDE 55 45 N LONGITUDE 37 35 E

| COUNTRY        | AREA NO         | SUBJECT | SUBJECT | SUBJECT | SUBJECT | SUBJECT | SUBJECT | SUBJECT | SUBJECT |
|----------------|-----------------|---------|---------|---------|---------|---------|---------|---------|---------|
| USSR (WAC-167) | 427N            | A49     | AES     |         |         |         |         |         |         |
|                | M O S C O W     |         |         |         |         |         |         |         |         |
|                | G A N O V I C H |         |         |         |         |         |         |         |         |
|                | P L T A         |         |         |         |         |         |         |         |         |

APR 10 R O Y E K T O R K A  
E L E C E Q U I P

LOOKING NORTHEAST AT POSSIBLY

686 (MOSAK SERIAL 3-38) ON ENTUZIASTOV SHOSSE.

ELEC. ELECTRICAL

FOR LOCATION OF

(23, 17)

SEE CIA PHOTO # 1 ON MAP

| DATE OF PHOTO | TYPE | QUALITY | CLASS | NO. OF CARDS | FOUR |
|---------------|------|---------|-------|--------------|------|
|               | 4    | 1       | 2     | 2            |      |

Approved For Release 2000/04/25 : CIA-RDP78-05867A000200820005-3

CLASSIFICATION

SEC

PHOTO ANALYSIS REPORT

GPO 244181

Approved For Release 2000/04/25 : CIA-RDP78-05867A000200820005-3

PHOTO NO. 35052.3

LOT NO. 4246

MAP REFERENCE C

LATITUDE 55 45 N

LONGITUDE 37 55 E

|         |      |         |     |         |     |         |     |         |   |         |   |         |   |         |   |
|---------|------|---------|-----|---------|-----|---------|-----|---------|---|---------|---|---------|---|---------|---|
| AREA NO | 427N | SUBJECT | A4Q | SUBJECT | AES | SUBJECT | AKU | SUBJECT |   | SUBJECT |   | SUBJECT |   | SUBJECT |   |
|         | M    | Q       | E   | C       | Q   | W       |     | P       | R | Q       | Y | E       | K | T       | R |
|         | G    | A       | N   | Q       | V   | I       | C   | H       | E | L       | E | C       | E | Q       | V |
|         | P    | L       | T   |         | I   |         | Q   | F       | 3 |         |   |         |   |         |   |

686 (MOSAK SERIAL 3-38) ON ENTUZIASTOV SHOSE. PART 1 OF 3 PART SERIES.

SEE CIA 3.50521 FOR LOCATION OF PHOTO # 2 ON MAP

(23, 17, 28)

| DATE OF PHOTO | TYPE | QUALITY | CLASS | NO. OF CARDS | SOURCE |
|---------------|------|---------|-------|--------------|--------|
| 58            | 4    | 1       | 23    |              |        |



PHOTO NO. 35152 Approved For Release 2000/04/25 : CIA-RDP78-05867A000200820005-3

LATITUDE 55 45 N LONGITUDE 37 35 E

|         |                |         |     |     |     |     |     |   |   |   |   |
|---------|----------------|---------|-----|-----|-----|-----|-----|---|---|---|---|
| COUNTRY | USSR (WAC-167) |         |     |     |     |     |     |   |   |   |   |
| AREA NO | 427N           | SUBJECT | AKA | AES | AKC | AKE | A49 |   |   |   |   |
|         | M              | O       | S   | C   | O   | M   | A   | P | R | O | V |
|         | U              | A       | N   | O   | V   | I   | C   | H | E | L | E |
|         | P              | L       | T   |     |     |     |     |   |   |   |   |
|         |                |         |     |     |     |     |     |   |   |   |   |
|         |                |         |     |     |     |     |     |   |   |   |   |

686 (MOSAG SERIAL 3-38) ON ENTUZIASTOV SHOSSE. PART 2 OF 3 PART SERIES. SEE CIA 350521 FOR LOCATION OF PHOTO # 3 ON MAP

(23, 19, 32, 17)

| NAME OF PHOTO | TYPE | QUALITY | CLASS | NO. OF CARDS | SOURCE |
|---------------|------|---------|-------|--------------|--------|
|               | 4    | 1       | 2     | 5            |        |

Approved For Release 2000/04/25 : CIA-RDP78-05867A000200820005-3/4

CLASSIFICATION SEC

ANALYSIS REPORT

GPO 616781

PHOTO NO. 351523 Approved For Release 2000/04/25 : CIA-RDP78-05867A000200820005-3  
 LOT NO. 42666 MAP REFERENCE LATTITUDE 55 45 N LONGITUDE 37 35 E

|         |                |         |     |         |     |         |     |         |     |         |  |         |  |
|---------|----------------|---------|-----|---------|-----|---------|-----|---------|-----|---------|--|---------|--|
| COUNTRY | USSR (WAC-167) |         |     |         |     |         |     |         |     |         |  |         |  |
| AREA NO | 427N           | SUBJECT | AKA | SUBJECT | AFS | SUBJECT | AKC | SUBJECT | AKE | SUBJECT |  | SUBJECT |  |
|         | M O S C O W    |         |     |         |     |         |     |         |     |         |  |         |  |
|         |                |         |     |         |     |         |     |         |     |         |  |         |  |
|         |                |         |     |         |     |         |     |         |     |         |  |         |  |
|         |                |         |     |         |     |         |     |         |     |         |  |         |  |
|         |                |         |     |         |     |         |     |         |     |         |  |         |  |

PLT [3 OF 3] - LOOKING NORTHWEST AT POSSIBLY  
 (23, 19, 32) UN ENTUZIAZOV SMOSSA PART 3  
 OF 3 PART SERIES.  
 SEE CIA 350521 FOR LOCATION OF  
 PHOTO # 4 ON MAP

| DATE OF PHOTO | TYPE  | QUALITY | CLASS | NO. OF CARDS | FOUR |
|---------------|-------|---------|-------|--------------|------|
| (23, 19, 32)  | 5 8 4 | 2       | 2     | 4            |      |

Approved For Release 2000/04/25 : CIA-RDP78-05867A000200820005-3  
 CLASSIFICATION SEC

APPROVED FOR RELEASE 2000/04/25 : CIA-RDP78-05867A000200820005-3

|                 |      |         |     |         |     |         |     |         |  |                         |  |         |  |         |  |         |  |         |  |
|-----------------|------|---------|-----|---------|-----|---------|-----|---------|--|-------------------------|--|---------|--|---------|--|---------|--|---------|--|
| AREA NO.        | 427N | SUBJECT | RES | SUBJECT | A4Q | SUBJECT | A4J | SUBJECT |  | SUBJECT                 |  | SUBJECT |  | SUBJECT |  | SUBJECT |  | SUBJECT |  |
| M O S C O W     |      |         |     |         |     |         |     |         |  | P R O Y E K T O R / K A |  |         |  |         |  |         |  |         |  |
| S A N O V I C H |      |         |     |         |     |         |     |         |  | E L E C E Q U I P       |  |         |  |         |  |         |  |         |  |
| P L T           |      |         |     |         |     |         |     |         |  | [ 1 ] O F [ 3 ]         |  |         |  |         |  |         |  |         |  |

686 (MOSAK SERIAL 3-38) ON ENTUZIASTOV  
 ENTRANCE GATE TO LEPORTOVSKIY SPETSLESBAZ [SPECIAL TIMBER BASE] IN  
 SHOSSE. PART 1 OF 3 PART SERIES. CENTER.

SEE CIA 350521 FOR LOCATION OF  
 PHOTO # 5 ON MAP

| DATE OF PHOTO | TYPE | QUALITY | CLASS | NO. OF CARDS | SOURCE |
|---------------|------|---------|-------|--------------|--------|
| 5/8           | 4    | 1       | 2     | 3            |        |

350527 Lot No. 6-4246 MAP REFERENCE C LATITUDE 55 45 N LONGITUDE 37 35 E  
 Approved For Release 2000/04/25 : CIA-RDP78-05867A000200820005-3

COUNTRY USSR (WAC-167) PROVINCE

AREA NO 427N SUBJECT AES SUBJECT SUBJECT SUBJECT SUBJECT SUBJECT SUBJECT SUBJECT

M O D O O W P R O Y E K T O R / K A  
S A N O V I C H E L E C E Q I P  
A L T A (2 of 3) LOOKING SOUTH ALONG WESTERN BORDER OF POSSIBLY

686 (MOSK SERIAL 3-38) ON ENTUZIASTOV  
 SHOSE. PART 2 OF 3 PART SERIES.

SEE CIA 350521 FOR LOCATION OF  
 PHOTO # 6 ON MAP

25X19A



| DATE OF PHOTO | TYPE | QUALITY | CLASS | NO. OF CARDS | FOUR |
|---------------|------|---------|-------|--------------|------|
| 5 8           | 4    | 3       | 2     | 1            |      |

Approved For Release 2000/04/25 : CIA-RDP78-05867A000200820005-3  
 CLASSIFICATION SEC 2K

PHOTO NO. 350520 LOT NO. L-4246 MAP REFERENCE C LATITUDE 55 45 N LONGITUDE 37 35 E

Approved For Release 2000/04/25 : CIA-RDP78-05867A000200820005-3

COUNTRY USSR (WAC-167)

| AREA NO.        | SUBJECT | SUBJECT | SUBJECT | SUBJECT | SUBJECT | SUBJECT | SUBJECT | SUBJECT | SUBJECT |
|-----------------|---------|---------|---------|---------|---------|---------|---------|---------|---------|
| 427N            | AB5     | A49     |         |         |         |         |         |         |         |
| M O S C O W     |         |         |         |         |         |         |         |         |         |
| S A N A V I C H |         |         |         |         |         |         |         |         |         |
| P L T A         | [3      | O F     | 3]      |         |         |         |         |         |         |

LOOKING NORTH ALONG WESTERN BORDER OF [POSSIBLY

686 (MOZAK SERIAL 3-38) ON ENTUZIASTOV SHOSSE. PART 2 OF 3 PART SERIES.

SEE CIA 350521 FOR LOCATION OF PHOTO # 7 ON MAP

25X1A

| DATE OF PHOTO | TYPE | QUALITY | CLASS | NO. OF CARDS | TOUR |
|---------------|------|---------|-------|--------------|------|
| 5 8           | 4    | 1       | 2     | 2            |      |

Approved For Release 2000/04/25 : CIA-RDP78-05867A000200820005-3

SEC

PHOTO ANALYSIS REPORT

Approved For Release 2000/04/25 : CIA-RDP78-05867A000200820005-3

FORM NO. 350529 LOT NO. L-4246 MAP REFERENCE C LATITUDE 5545N LONGITUDE 3735E

USSR (WAC-167)

| AREA NO         | SUBJECT | SUBJECT | SUBJECT | SUBJECT | SUBJECT | SUBJECT | SUBJECT | SUBJECT |
|-----------------|---------|---------|---------|---------|---------|---------|---------|---------|
| 427N            | AFS     |         |         |         |         |         |         |         |
| M O S C O W     |         |         |         |         |         |         |         |         |
| S A N D V I C H |         |         |         |         |         |         |         |         |
| P L T A         |         |         |         |         |         |         |         |         |

PROJECTOR / KA  
E L E C E Q U I P

LOOKING NORTH AT POSSIBLY

WAC (MOSAK SERIAL 3-38) ON ENTUZIASTOV  
THOSE

SEE CIA FOR LOCATION OF PHOTO # 8 ON MAP

| DATE OF PHOTO | TYPE | QUALITY | CLASS | NO. OF CARDS | SOURCE |
|---------------|------|---------|-------|--------------|--------|
| 58            | 4    | 1       | 2     | 1            |        |

Approved For Release 2000/04/25 : CIA-RDP78-05867A000200820005-3

PHOTO NO. **359501** LOT NO. **4246** MAP REFERENCE **C** LATITUDE **55 45 N** LONGITUDE **37 35 E**  
 Approved For Release 2000/04/25 : CIA-RDP78-05867A000200820005-3

|                                  |                       |                       |                       |           |                      |            |                    |            |         |         |         |
|----------------------------------|-----------------------|-----------------------|-----------------------|-----------|----------------------|------------|--------------------|------------|---------|---------|---------|
| COUNTRY<br><b>USSR (WAC-167)</b> |                       | PROVINCE              |                       | SUBJECT   |                      | SUBJECT    |                    | SUBJECT    |         | SUBJECT |         |
| AREA NO.<br><b>427N</b>          | SUBJECT<br><b>AES</b> | SUBJECT<br><b>AKC</b> | SUBJECT<br><b>AKE</b> | SUBJECT   | SUBJECT              | SUBJECT    | SUBJECT            | SUBJECT    | SUBJECT | SUBJECT | SUBJECT |
| <b>M O S C O W</b>               | <b>5</b>              | <b>0</b>              | <b>W</b>              | <b>10</b> | <b>P R O Y E K T</b> | <b>15</b>  | <b>T O R / K A</b> | <b>20</b>  |         |         |         |
| <b>S A N K Y I</b>               | <b>25</b>             | <b>1</b>              | <b>CH</b>             | <b>30</b> | <b>E L E C</b>       | <b>35</b>  | <b>E Q U I P</b>   | <b>40</b>  |         |         |         |
| <b>P L T</b>                     | <b>45</b>             | <b>[ ]</b>            | <b>Q F</b>            | <b>50</b> | <b>[ ]</b>           | <b>[ ]</b> | <b>[ ]</b>         | <b>[ ]</b> |         |         |         |

LOOKING NORTH TOWNS  
SOUTHEASTERN CORNER OF  
[POSSIBLY]

686 (MOZAIC SERIAL 3-38) ON ENTUZIASTOV SHOSE.  
PART 1 OF 3 PART SERIES.

SEE CIA 350521 FOR LOCATION OF  
PHOTO # 9 ON MAP

| BASE OF PHOTO | TYPE     | QUALITY  | CLASS    | NO. OF CARDS | NO. |
|---------------|----------|----------|----------|--------------|-----|
| <b>58</b>     | <b>4</b> | <b>1</b> | <b>2</b> | <b>3</b>     |     |

Approved For Release 2000/04/25 : CIA-RDP78-05867A000200820005-3  
 CLASSIFICATION **SEC** **CR**

INDEX NO. **380581** | LOT NO. **4246** | MAP REFERENCE **G** | LATITUDE **55 45 N** | LONGITUDE **37 35 E**  
 Approved For Release 2000/04/25 : CIA-RDP78-05867A000200820005-3

COUNTRY **USSR (WAC-167)** | PROVINCE  
 AREA NO. **427N** | SUBJECT **RES** | SUBJECT **C26** | SUBJECT **AKE** | SUBJECT **ALA** | SUBJECT | SUBJECT | SUBJECT | SUBJECT  
**M O S C O W** | **A P R O Y E K T O R / K A**  
**S A N K I C H** | **E L E C** | **E Q U I P**  
**A L T A** [2] [3] **LOOKING NORTH FROM SOUTHEASTERN CORNER OF POSSIBLY**

**686 (MOZAIC SERIAL 3-38) ON ENTUZIASTOV SHOSE.**  
**PART 2 OF 3 PART SERIES.**

**SEE CIA 550521 FOR LOCATION OF PHOTO # 10 ON MAP**

**(23, 10, 19, 32)**

| NAME OF PHOTO | TYPE     | QUALITY  | CLASS    | NO. OF CARDS | SOURCE     |
|---------------|----------|----------|----------|--------------|------------|
| <b>584</b>    | <b>4</b> | <b>1</b> | <b>2</b> | <b>4</b>     | [REDACTED] |

Approved For Release 2000/04/25 : CIA-RDP78-05867A000200820005-3

SEC **OK**



FORM NO. 350532 LOT NO. 4246 MAP REFERENCE LATTITUDE 55 45 N LONGITUDE 37 35 E  
 Approved For Release 2000/04/25 : CIA-RDP78-05867A000200820005-3

USSR (WAC-167) PROVINCE  
 AREA NO. 427N SUBJECT AES AKE  
 M O S C O W A P R O Y E K T O R / K A  
 G A N O V I C H E L E C E Q U I R  
 P L T [ 3 ] [ 3 ]

LOOKING NORTH ALONG  
 SOUTHEASTERN CORNER OF  
 POSSIBLY

686 (MOSAIC SERIAL 3-36) ON ENTUZIASTOV SHOSE.  
 PART 3 OF 3 PART SERIES.

SEE CIA 350521 FOR LOCATION OF  
 PHOTO # 11 ON MAP

| DATE OF PHOTO | TYPE | QUALITY | CLASS | NO. OF CARDS | SOURCE     |
|---------------|------|---------|-------|--------------|------------|
| 58            | 4    | 3       | 2     | 2            | [REDACTED] |

Approved For Release 2000/04/25 : CIA-RDP78-05867A000200820005-3  
 CAPTIONED BY SEC OR

PHOTO NO. **350522** LOT NO. **6246** MAP REFERENCE **G** LATITUDE **55 45 N** LONGITUDE **37 35 E**  
 Approved For Release 2000/04/25 : CIA-RDP78-05867A000200820005-3

COUNTRY **USSR (WAC-167)** PROVINCE  
 AREA NO **427N** SUBJECT **AES** SUBJECT SUBJECT SUBJECT SUBJECT SUBJECT SUBJECT  
 M O S C O W T P R O Y E K T O R I K A  
 G A N O V I C H E L E C E Q U I P  
 P L T [ I Q F 4 ]

LOOKING SOUTH AT  
 NORTHERN END OF [POSSIBLY

**686 (MOZAIC SERIAL 3-38)** ON ENTUZIASTOV SHOSSE.

**PART 1 OF 4 PART SERIES. SEE CIA 35 0533 THROUGH 35 0534**

**SEE CIA 350521 FOR LOCATION OF**

**(33) PHOTO # 12 ON MAP**

| DATE OF PHOTO | TYPE | QUALITY | CLASS | NO. OF CARDS | SOURCE |
|---------------|------|---------|-------|--------------|--------|
|               | 584  | 2       | 2     |              |        |

Approved For Release 2000/04/25 : CIA-RDP78-05867A000200820005-3

**SEC** **CC**

FORM NO. 350536 Approved For Release 2000/04/25 : CIA-RDP78-05867A000200820005-3

LOT NO. 20866 MAP REFERENCE LATITUDE 55 45 N LONGITUDE 37 35 E

COUNTRY USSR (WAC-167) PROVINCE

AREA NO 427N SUBJECT AES

M O S C O W T I R R O Y E K T O R I K A

G A N O V I C H E L E C E Q U I P

D I L T A [ 2 O F 4 ]

LOOKING SOUTH AT NORTHERN END OF (POSSIBLY

68E (MOSAIC SERIAL 3-38) ON ENTUZIASTOV SHOSSE.

PART 2 OF 4 PART SERIES. SEE CIA 350533 THROUGH 350538

SEE CIA 350521 FOR LOCATION OF PHOTO # 13 ON MAP

(22)

| DATE OF PHOTO | TYPE | QUALITY | CLASS | NO. OF CARDS | SOURCE |
|---------------|------|---------|-------|--------------|--------|
| 5 8           | 4    | 2       | 2     | 1            |        |

Approved For Release 2000/04/25 : CIA-RDP78-05867A000200820005-3

CLASSIFICATION SEC CAPTIONED BY OR

PHOTO NO. **350535** LOT NO. **2-4246** MAP REFERENCE **C** LATITUDE **55 45 N** LONGITUDE **37 35 E**

Approved For Release 2000/04/25 : CIA-RDP78-05867A000200820005-3

COUNTRY **USSR (WAC-167)**

| AREA NO                | SUBJECT                        | SUBJECT          | SUBJECT    | SUBJECT | SUBJECT | SUBJECT | SUBJECT | SUBJECT |
|------------------------|--------------------------------|------------------|------------|---------|---------|---------|---------|---------|
| <b>427N</b>            | <b>AES</b>                     | <b>A4Q</b>       | <b>AHJ</b> |         |         |         |         |         |
| <b>M O S C O W</b>     | <b>T R O Y E K T O R / K A</b> |                  |            |         |         |         |         |         |
| <b>G A N O V I C H</b> | <b>E L E C</b>                 | <b>E Q U I P</b> |            |         |         |         |         |         |
| <b>O L T A</b>         | <b>[ 3</b>                     | <b>Q F</b>       | <b>4 ]</b> |         |         |         |         |         |

LOOKING SOUTH AT NORTHERN END IF POSSIBLY  
 (22,17) (23,17) (24,17) (25,17) (26,17) (27,17) (28,17) (29,17) (30,17) (31,17) (32,17) (33,17) (34,17) (35,17) (36,17) (37,17) (38,17) (39,17) (40,17) (41,17) (42,17) (43,17) (44,17) (45,17) (46,17) (47,17) (48,17) (49,17) (50,17) (51,17) (52,17) (53,17) (54,17) (55,17) (56,17) (57,17) (58,17) (59,17) (60,17) (61,17) (62,17) (63,17) (64,17) (65,17) (66,17) (67,17) (68,17) (69,17) (70,17) (71,17) (72,17) (73,17) (74,17) (75,17) (76,17) (77,17) (78,17) (79,17) (80,17) (81,17) (82,17) (83,17) (84,17) (85,17) (86,17) (87,17) (88,17) (89,17) (90,17) (91,17) (92,17) (93,17) (94,17) (95,17) (96,17) (97,17) (98,17) (99,17) (100,17)

| DATE OF PHOTO | TYPE       | QUALITY  | CLASS    | NO. OF CARDS | SOURCE |
|---------------|------------|----------|----------|--------------|--------|
|               | <b>584</b> | <b>2</b> | <b>2</b> | <b>2</b>     |        |

Approved For Release 2000/04/25 : CIA-RDP78-05867A000200820005-3

REPORT NO. **350536** LOT NO. **L-4246** MAP REFERENCE **C** LATITUDE **5545N** LONGITUDE **3735E**

Approved For Release 2000/04/25 : CIA-RDP78-05867A000200820005-3

COUNTRY **USSR (WAC-167)**

| GRID NO                | SUBJECT    | SUBJECT    | SUBJECT    | SUBJECT                          | SUBJECT          | SUBJECT | SUBJECT | SUBJECT |
|------------------------|------------|------------|------------|----------------------------------|------------------|---------|---------|---------|
| <b>427N</b>            | <b>AES</b> | <b>A49</b> | <b>AHS</b> |                                  |                  |         |         |         |
| <b>M O S C O W</b>     |            |            |            | <b>T P R O Y E K T O R / K A</b> |                  |         |         |         |
| <b>G A N O V I C H</b> |            |            |            | <b>E L E C</b>                   | <b>E Q U I P</b> |         |         |         |
| <b>A L T</b>           | <b>[4</b>  | <b>Q F</b> | <b>4]</b>  |                                  |                  |         |         |         |

LOOKING SOUTH AT NORTHERN END IF POSSIBLE  
**OR (MOZAIC SERIAL 3-38) ON ENTUZIASTOV SHOSE. FACTORY TO EXTREME LEFT. PART 4 OF 4 PART SERIES. SEE CIA 350532 THRU 350536**

SEE CIA 350521 FOR LOCATION OF

**(22.17)** PHOTO # 15 ON MAP

| DATE OF PHOTO | TYPE      | QUALITY  | CLASS    | NO. OF CARDS | FOUR |
|---------------|-----------|----------|----------|--------------|------|
|               | <b>58</b> | <b>4</b> | <b>2</b> | <b>3</b>     |      |

Approved For Release 2000/04/25 : CIA-RDP78-05867A000200820005-3

SEC

**PHOTO ANALYSIS REPORT**

PHOTO NO. 350537 LOT NO. L-4246 MAP REFERENCE C LATITUDE 5545N LONGITUDE 3735E

Approved For Release 2000/04/25 : CIA-RDP78-05867A000200820005-3

|                |     |   |   |   |   |   |   |
|----------------|-----|---|---|---|---|---|---|
| USSR (WAC-167) |     |   |   |   |   |   |   |
| 427N           | AES |   |   |   |   |   |   |
| N              | Q   | S | C | W | R | P | R |
| Q              | A   | N | Q | V | I | C | H |
| P              | L   | T | [ | I | Q | F | ] |

APPROXIMATELY 10 15 20 25 30 35 40

LOOKING SOUTH AND SOUTHWEST AT NORTHEAST CORNER OF POSSIBLY

686 (MOZAIC SERIAL 3-38) ~~ORIENTEERING SHEET~~  
 1-AYA ELEKTRODNAYA KLITSA.  
 PART 1 OF 3 PART SERIES.

SEE CIA 350521 FOR LOCATION OF PHOTO # 16 ON MAP

| BASE OF PHOTO | TYPE | QUALITY | CLASS | NO. OF CARDS | SOURCE |
|---------------|------|---------|-------|--------------|--------|
|               | 584  | 1       | 2     | 1            |        |

Approved For Release 2000/04/25 : CIA-RDP78-05867A000200820005-3

SEC OR

FORM NO. 350538 LOT NO. L-4246 MAP REFERENCE C LATITUDE 5545N LONGITUDE 3735E  
 Approved For Release 2000/04/25 : CIA-RDP78-05867A000200820005-3

|         |                |         |     |         |     |         |    |                                  |    |
|---------|----------------|---------|-----|---------|-----|---------|----|----------------------------------|----|
| COUNTRY | USSR (WAC-167) |         |     |         |     |         |    |                                  |    |
| AREA NO | 427N           | SUBJECT | AES | SUBJECT | A49 | SUBJECT |    | SUBJECT                          |    |
|         | M              | 0       | 5   | 0       | M   | 10      | P  | 15                               | R  |
|         | 6              | 15      | 20  | 25      | 30  | 35      | 40 | 45                               | 50 |
|         | A              | N       | A   | V       | I   | C       | H  | E                                | L  |
|         | P              | L       | T   | [2      | 0   | F       | 9] | LOOKING SOUTH AND SOUTHWEST      |    |
|         |                |         |     |         |     |         |    | AT NORTHEAST CORNER OF [RUSSIAN] |    |

686 (MOZAIC SERIAL 3-38) / ~~ON ENTUZIASTOV SHOSSE~~  
 1-AYA ELEKTRODNYA KLITSA.  
 PART 2 OF 3 PART SERIES.

SEE CIA 350521 FOR LOCATION OF PHOTO # 17 ON MAP

| DATE OF PHOTO | TYPE | QUALITY | CLASS | NO. OF CARDS | SO |
|---------------|------|---------|-------|--------------|----|
| 98            | 4    | 1       | 2     | 2            |    |

Approved For Release 2000/04/25 : CIA-RDP78-05867A000200820005-3  
 CLASSIFICATION SEC

RECEIVED NO. **350530** | LOT NO. **4246** | MAP REFERENCE **C** | LATITUDE **5545N** | LONGITUDE **3735E**  
 Approved For Release 2000/04/25 : CIA-RDP78-05867A000200820005-3

|                                  |                         |  |                      |   |                        |                           |                        |                             |                        |
|----------------------------------|-------------------------|--|----------------------|---|------------------------|---------------------------|------------------------|-----------------------------|------------------------|
| COUNTRY<br><b>USSR (WAC-167)</b> |                         | SUBJECT<br><b>AES A49</b>                      |                      | SUBJECT<br><b>APR &amp; Y E K T &amp; R / K A</b> |                        | SUBJECT<br><b>E L E C</b> |                        | SUBJECT<br><b>E Q U I P</b> |                        |
| AREA NO.<br><b>427N</b>          | 5<br><b>M O S C O W</b> | 10<br><b>A P R &amp; Y E K T &amp; R / K A</b> | 15<br><b>E L E C</b> | 20<br><b>E L E C</b>                              | 25<br><b>E Q U I P</b> | 30<br><b>E Q U I P</b>    | 35<br><b>E Q U I P</b> | 40<br><b>E Q U I P</b>      | 45<br><b>E Q U I P</b> |
| G A N & V I C H                  |                         | E L E C  |                      | E Q U I P   |                        | E Q U I P                 |                        | E Q U I P                   |                        |
| O L T                            |                         | [ 3 ]  |                      | [ Q F ]   |                        | [ ]                       |                        | [ ]                         |                        |

LOOKING SOUTH AND SOUTHWEST AT NORTHEAST CORNER OF [POSSIBLY]

**686 (MOZAIC SERIAL 3-38) (ON ENTIRELY NEW STRIP)**  
**1-AYA ELEKTRONAYA KLITSA.**  
**PART 3 OF 3 PART SERIES.**

SEE CIA 350521 FOR LOCATION OF PHOTO # 18 ON MAP

| DATE OF PHOTO | TYPE     | QUALITY  | CLASS    | NO. OF LARGE | FOUR |
|---------------|----------|----------|----------|--------------|------|
| <b>584</b>    | <b>1</b> | <b>2</b> | <b>2</b> | <b>2</b>     |      |

Approved For Release 2000/04/25 : CIA-RDP78-05867A000200820005-3

SEC

GC



PHOTO NO. **350542** For Release 2000/04/25 : LOT NO. **11346** MAP REFERENCE **C** LATITUDE **55 45 N** LONGITUDE **37 35 E**  
 COUNTRY **USSR (WAC-167)** PROVINCE

| AREA NO            | SUBJECT          | SUBJECT        | SUBJECT          | SUBJECT                             | SUBJECT    | SUBJECT | SUBJECT | SUBJECT |
|--------------------|------------------|----------------|------------------|-------------------------------------|------------|---------|---------|---------|
| <b>427N</b>        | <b>AES</b>       |                |                  |                                     |            |         |         |         |
| <b>M O S A I C</b> | <b>W</b>         | <b>T P R</b>   | <b>Q Y E K</b>   | <b>T O R</b>                        | <b>K A</b> |         |         |         |
| <b>G A N</b>       | <b>B V I C H</b> | <b>E L E C</b> | <b>E Q U I P</b> |                                     |            |         |         |         |
| <b>P L T</b>       | <b>[ 1</b>       | <b>Q F</b>     | <b>4 ]</b>       | <b>LOOKING WEST TOWARD POSSIBLY</b> |            |         |         |         |

**606 (MOSAIC SERIAL 3-38) FROM 12 MAYLOVSKIY PARK. PART 1 OF 4 PART SERIES. SEE CIA 350542 THRU 350543. SEE CIA 266521 FOR DESIGNATION OF PHOTO # 19 ON MAP**



| DATE OF PHOTO | TYPE     | QUALITY  | CLASS    | NO. OF CARDS | REMARKS |
|---------------|----------|----------|----------|--------------|---------|
| <b>5 8</b>    | <b>4</b> | <b>1</b> | <b>2</b> | <b>1</b>     |         |

Approved For Release 2000/04/25 : CIA-RDP78-05867A000200820005-3  
 CLASSIFICATION **SEC** **OR**

PHOTO NO. 350541 | LOT NO. 4246 | MAP REFERENCE C | LATITUDE 55 45 N | LONGITUDE 37 35 E  
 Approved For Release 2000/04/25 : CIA-RDP78-05867A000200820005-3

|                |     |          |  |         |  |         |  |         |  |         |  |
|----------------|-----|----------|--|---------|--|---------|--|---------|--|---------|--|
| USSR (WAC-167) |     | PROVINCE |  | SUBJECT |  | SUBJECT |  | SUBJECT |  | SUBJECT |  |
| 427N           | AES |          |  |         |  |         |  |         |  |         |  |
| M O S C O W    |     |          |  |         |  |         |  |         |  |         |  |
| G A N N I C H  |     |          |  |         |  |         |  |         |  |         |  |
| P L T          |     |          |  |         |  |         |  |         |  |         |  |

10 P R O Y E K T O R / K A  
 20 E L E C E Q U I P  
 25  
 30  
 35  
 40  
 45 [ 2 O F 4 ] → LOOKING WEST TOWARD  
 [ POSSIBLY

1686 (MOSAIC SERIAL 3-38) FROM IZMAYLOVSKIY  
 PARK. PART 2 OF 4 PART SERIES. SEE CLASS 0541  
 THRU 350543. SEE CIA 350521 FOR 25X REPRODUCTION OF  
 PHOTO # 20 ON MAP

| DATE OF PHOTO | TYPE | QUALITY | CLASS | NO. OF CARDS | FOUR |
|---------------|------|---------|-------|--------------|------|
| 58            | 4    | 1       | 2     | 1            |      |

Approved For Release 2000/04/25 : CIA-RDP78-05867A000200820005-3  
 SEC

350542

REF ID: A66466

MAP REFERENCE

LATITUDE 5545N

LONGITUDE 3735E

Approved For Release 2000/04/25 : CIA-RDP78-05867A000200820005-3

|         |                 |         |     |             |  |             |  |          |  |
|---------|-----------------|---------|-----|-------------|--|-------------|--|----------|--|
| COUNTRY | USSR (WAC-167)  |         |     |             |  |             |  | PROVINCE |  |
| AREA NO | 427N            | SUBJECT | AES | SUBJECT     |  | SUBJECT     |  | SUBJECT  |  |
|         | M A S C O W     |         |     | T R O Y E K |  | T O R / K A |  |          |  |
|         | G A N D V I C H |         |     | E L E C     |  | E Q U I P   |  |          |  |
|         | P L T           |         |     | Q F         |  |             |  |          |  |

LOOKING WEST TOWARD POSSIBLY

606 (MOSAIC SERIAL 3-38) FROM IZMAYLOVSKIY PARK. PART 3 OF 4 PART SERIES. SEE CIA 350548

THRU 350542. SEE CIA 350681 FOR LOCATION OF PHOTO # 21 ON MAP

(23)

| DATE OF PHOTO | TYPE | QUALITY | CLASS | NO. OF CARDS | SQUAD |
|---------------|------|---------|-------|--------------|-------|
|               | 8    | 4       | 1     | 2            | 1     |

Approved For Release 2000/04/25 : CIA-RDP78-05867A000200820005-3

CLASSIFICATION

SEC

CR

350543

LIST NO. 4246

MAP REFERENCE C

LATITUDE 5545 N

LONGITUDE 3735 E

Approved For Release 2000/04/25 : CIA-RDP78-05867A000200820005-3

|                        |             |          |         |         |         |         |         |         |         |         |         |   |   |    |   |   |   |   |   |
|------------------------|-------------|----------|---------|---------|---------|---------|---------|---------|---------|---------|---------|---|---|----|---|---|---|---|---|
| COUNTRY USSR (WAC-167) |             | PROVINCE |         | SUBJECT |         | SUBJECT |         | SUBJECT |         | SUBJECT |         |   |   |    |   |   |   |   |   |
| GRID NO. 427N          | SUBJECT AES | SUBJECT  | SUBJECT | SUBJECT | SUBJECT | SUBJECT | SUBJECT | SUBJECT | SUBJECT | SUBJECT | SUBJECT |   |   |    |   |   |   |   |   |
| M                      | A           | D        | °       | N       | 10      | P       | R       | O       | Y       | E       | K       | T | O | R  | / | K | A |   |   |
| S                      | A           | N        | °       | V       | 15      | I       | C       | H       | 20      | E       | L       | E | C | 35 | E | Q | U | I | P |
| P                      | E           | T        | 4       | Q       | F       |         |         |         |         |         |         |   |   |    |   |   |   |   |   |

LINKING WEST TOWARD POSSIBLY

1686 (MOZAIC SERIAL 3-38) FROM IZMAYLOVSKIY PARK. PART 4 OF 4 PART SERIES. SEE CIA 350540

THRU 350543. SEE CIA 350521 FOR LOCATION OF PHOTO # 22 ON MAP

(23)

| DATE OF PHOTO | TYPE | QUALITY | CLASS | NO. OF CARDS | SOURCE     |
|---------------|------|---------|-------|--------------|------------|
| 58            | 4    | 1       | 2     | 1            | [REDACTED] |

Approved For Release 2000/04/25 : CIA-RDP78-05867A000200820005-3

PHOTO NO. 15551 LGT NO. 14332 MAP REFERENCE C LATITUDE 39 56N LONGITUDE 116 24E  
 Approved For Release 2000/04/25 : CIA-RDP78-05867A000200820005-3

COUNTRY CHINA PROVINCE HOPEN

| AREA NO.    | SUBJECT                                      | SUBJECT    | SUBJECT     | SUBJECT | SUBJECT             | SUBJECT | SUBJECT      | SUBJECT |
|-------------|--|------------|-------------|---------|---------------------|---------|--------------|---------|
| <u>230L</u> | <u>090</u>                                   | <u>05H</u> | <u>3JF</u>  |         |                     |         |              |         |
|             | <u>PEIPING</u>                               |            | <u>1958</u> |         | <u>OCTOBER</u>      |         | <u>10 20</u> |         |
|             | <u>PARADE</u>                                |            |             |         | <u>" NATION</u>     |         | <u>40</u>    |         |
|             | <u>ALL DAY</u>                               |            |             |         | <u>CELEBRATION,</u> |         |              |         |
|             | <u>CADETS OF MILITARY ACADEMY ON REVIEW.</u> |            |             |         |                     |         |              |         |

FOR LOWER CLASSIFICATION SEE CIA 7 2 1/2



(38,10)

| DATE OF PHOTO  | TYPE     | QUALITY  | CLAS     | NO. OF CARDS |
|----------------|----------|----------|----------|--------------|
| <u>DOCT 58</u> | <u>4</u> | <u>2</u> | <u>B</u> | <u>3</u>     |

Approved For Release 2000/04/25 : CIA-RDP78-05867A000200820005-3

PHOTO NO. 350545 LOT NO. 1332 MAP REFERENCE C LATITUDE 39 56N LONGITUDE 116 24E  
 Approved For Release 2000/04/25 : CIA-RDP78-05867A000200820005-3

COUNTRY CHINA SUBJECT HOPEH  
 AREA NO. 230L SUBJECT C9C C5H C9H C7G  
 PEIPING 10 OCT OBER 18 1958 20  
 PARADE 30 58 35 NATIONAL 40  
 DAY CELEBRATION.  
 PEIPING WOMEN MILITIA READY FOR REVIEW.

25X1A

(3810)



| DATE OF PHOTO | TYPE | QUALITY | CLASS | NO. OF CARDS |
|---------------|------|---------|-------|--------------|
| OCT 58        | 4    | 2       | B     | 4            |

PHOTO NO. 350546 LOT NO. 1432 MAP REFERENCE C LATITUDE 29 01N LONGITUDE 111 50E

Approved For Release 2000/04/25 : CIA-RDP78-05867A000200820005-3

|                     |                |               |                |           |         |         |          |         |         |
|---------------------|----------------|---------------|----------------|-----------|---------|---------|----------|---------|---------|
| COUNTRY<br>CAMBODIA | SUBJECT<br>CIC | SUBJECT<br>CH | SUBJECT<br>22G | SUBJECT   | SUBJECT | SUBJECT | SUBJECT  | SUBJECT | SUBJECT |
| AREA NO.<br>3PL     | UNIT OPER      |               |                | DUTY      |         |         | NATIONAL |         |         |
| FILE NO.<br>1978    | OPERATION      |               |                | TANK UNIT |         |         |          |         |         |

FOR LOWER CLASSIFICATION SEE CIA 25X1A

(3810)

| DATE OF PHOTO | TYPE | QUALITY | CLASS | NO. OF CARDS |
|---------------|------|---------|-------|--------------|
| 5/8           | 4    | 2       | B     | 3            |

Approved For Release 2000/04/25 : CIA-RDP78-05867A000200820005-3

SECRET NOFORN

PHOTO ANALYSIS REPORT

GPO 516564 (101)

PHOTO NO. 350547

LOT NO. 16/332

MAP REFERENCE 59

LATITUDE 51N 11

LONGITUDE 20E

Approved For Release 2000/04/25 : CIA-RDP78-05867A000200820005-3

| COUNTRY   | PROVINCE | SUBJECT | SUBJECT | SUBJECT | SUBJECT | SUBJECT | SUBJECT | SUBJECT |
|-----------|----------|---------|---------|---------|---------|---------|---------|---------|
| GUATEMALA | CHETUMAL | 0511    | AB7     |         |         |         |         |         |
|           |          |         |         | OCTOBER |         |         |         |         |
|           |          |         |         |         |         |         |         |         |
|           |          |         |         |         |         |         |         |         |
|           |          |         |         |         |         |         |         |         |
|           |          |         |         |         |         |         |         |         |
|           |          |         |         |         |         |         |         |         |

SHOWING CEMENT OUTPUT FOR YEAR.

25X1A



(8 10 25)

| DATE OF PHOTO | TYPE | QUALITY | CLASS | NO. OF COPS |
|---------------|------|---------|-------|-------------|
|               | 4    | 2       | B     | 3           |

Approved For Release 2000/04/25 : CIA-RDP78-05867A000200820005-3

SECRET NOFORN

PHOTO ANALYSIS REPORT

GPO 526864 (20)



PHOTO NO. 35054B LOT NO. L4332 MAP REFERENCE C LATITUDE 39 56N LONGITUDE 116 24E

Approved For Release 2000/04/25 : CIA-RDP78-05867A000200820005-3

COUNTRY CHINA SUBJECT HOPEH


AREA NO. 23DL SUBJECT C9C C5H C9K

P E I P I N G O C T O B E R D A Y  
 P A R A D E 1 9 5 8 , N A T I O N A L  
 A L L D A Y C E L E B R A T I O N

YOUNG PIONEERS IN FRONT OF GATE OF HEAVENLY PEACE

25X1A

(8,10)



| DATE OF PHOTO | TYPE | QUALITY | CLASS | NO. OF CARDS |
|---------------|------|---------|-------|--------------|
| OCT 58        | 4    | 2       | B     | 3            |

SECRET NOFORN release 2000/04/25 : CIA-RDP78-05867A000200820005-3 7/10

Approved For Release 2000/04/25 : CIA-RDP78-05867A000200820005-3

PHOTO NO. 350513 LOT NO. L4382 MAP REFERENCE C LATITUDE 39 56N LONGITUDE 116 24E

COUNTRY CHINA PROVINCE HOPEH

AREA NO. 25DL SUBJECT 09C SUBJECT C5H SUBJECT OCTOBER SUBJECT NATION  
PEIPING PARADE 1958 CELEBRATION  
ALL DAY

FRONT RIGHT PLACARD SLOGAN: "U.S. ARMIES GET OUT OF TAIWAN!"

25XTA

(3, 8, 10)

| DATE OF PHOTO | TYPE | QUALITY | CLASS | NO. OF CARDS |
|---------------|------|---------|-------|--------------|
| OCT 58        | 4    | 2       | B     | 2            |

CLASSIFICATION SECRET NOFORN MEDM

|  |                  |                    |                    |                      |
|--|------------------|--------------------|--------------------|----------------------|
| PHOTO NO.<br>350551  | LOT NO.<br>14332 | MAP REFERENCE<br>C | LATITUDE<br>45 45N | LONGITUDE<br>126 39E |
| Approved For Release 2000/04/25 : CIA-RDP78-05867A000200820005-3 |                  |                    |                    |                      |
| COUNTRY<br>CHINA   | HEILUNGKIANG     |                    |                    |                      |
| AREA NO.<br>641L   | SUBJECT<br>A4A   | SUBJECT            | SUBJECT            | SUBJECT              |
| H A R B I N  | H A R B I N      | STEAM              | TURBINE            | PLANT                |
| 25,000   | K I L O W A T T  | STEAM              | TURBO-             | GENERATOR.           |
| GENERATOR SHAFT WITH 10-METRE LATHE.                             |                  |                    |                    |                      |

25X1A

(17,23)

| DATE OF PHOTO | TYPE | QUALITY | CLASS | NO. OF C |
|---------------|------|---------|-------|----------|
|               | 1    | 2       | 4     | 1        |



Approved For Release 2000/04/25 : CIA-RDP78-05867A000200820005-3

PHOTO NO. 350551 LOT NO. 14332 MAP REFERENCE C LATITUDE 34 54N III LONGITUDE 12E  
 Approved For Release 2000/04/25 : CIA-RDP78-05867A000200820005-3

|                  |                   |                |                |         |         |            |         |         |         |         |
|------------------|-------------------|----------------|----------------|---------|---------|------------|---------|---------|---------|---------|
| COUNTRY<br>CHINA | PROVINCE<br>HONAN |                |                |         |         | SUBJECT    | SUBJECT | SUBJECT | SUBJECT | SUBJECT |
| AREA NO.<br>131L | SUBJECT<br>A4C    | SUBJECT<br>A42 | SUBJECT<br>A4Y | SUBJECT | SUBJECT | SUBJECT    | SUBJECT | SUBJECT | SUBJECT | SUBJECT |
| SAN-MEN          |                   | GORGEL         |                | HYDRIO  |         | ELECTRICAL |         | PLANT   |         | AND     |
| IRRIGATION       |                   | SYSTEM         |                |         |         |            |         |         |         |         |

25X1A

(17, 24, 29)

| DATE OF PHOTO | TYPE | QUALITY | CLASS | NO. OF CA |
|---------------|------|---------|-------|-----------|
|               | 4    | 2       | 4     | 3         |


Approved For Release 2000/04/25 : CIA-RDP78-05867A000200820005-3  
 CLASSIFICATION O U O

PHOTO ANALYSIS REPORT

PHOTO NO. 350552 LOT NO. 4332 MAP REFERENCE C LATITUDE 41 07N LONGITUDE 122 57E  
 Approved For Release 2000/04/25 : CIA-RDP78-05867A000200820005-3

|                  |                      |         |           |         |         |               |         |         |
|------------------|----------------------|---------|-----------|---------|---------|---------------|---------|---------|
| COUNTRY<br>CHINA | PROVINCE<br>LIAONING |         |           |         | SUBJECT | SUBJECT       | SUBJECT | SUBJECT |
| AREA NO.<br>441L | SUBJECT<br>A9F       | SUBJECT | SUBJECT   | SUBJECT | SUBJECT | SUBJECT       | SUBJECT | SUBJECT |
| A N - J H A N    |                      |         | N O       | ①       |         | T E E L       |         |         |
| P L A N T        |                      | \$      | T F E E L |         |         | C A S T I N G |         |         |

25X1A 4/1



(17)

| DATE OF PHOTO | TYPE | QUALITY | CLASS | NO. |
|---------------|------|---------|-------|-----|
|               | 4    | 2       | 4     | 1   |

Approved For Release 2000/04/25 : CIA-RDP78-05867A000200820005-3  
 CLASSIFICATION: OOO MEDM GPO 834844 (20)

PHOTO ANALYSIS REPORT

Approved For Release 2000/04/25 : CIA-RDP78-05867A000200820005-3

|  |        |          |        |               |  |          |  |           |  |
|--|--------|----------|--------|---------------|--|----------|--|-----------|--|
| PHOTO NO.                              | 350553 | LOT NO.  | 14332  | MAP REFERENCE |  | LATITUDE |  | LONGITUDE |  |
| COUNTRY                                | CHINA  |          | FUKIEN |               |  |          |  |           |  |
| AREA NO.                               | 38DL   | SUBJECT  | C9H    | SUBJECT       |  | SUBJECT  |  | SUBJECT   |  |
| MILITIA MEN                            |        | AT       |        | FUKIEN        |  |          |  |           |  |
| COASTAL                                |        | FRONT    |        | DOING         |  |          |  |           |  |
| FARM WORK                              |        | MILITARY |        |               |  |          |  |           |  |
| TRAINING IS DONE ON MEN'S LEISURE TIME |        |          |        |               |  |          |  |           |  |
| 25X1A                                  |        |          |        |               |  |          |  |           |  |

(324)



| DATE OF PHOTO | TYPE | QUALITY | CLASS | NO. |
|---------------|------|---------|-------|-----|
| APR 58        | 4    | 2       | 4     | 1   |

Approved For Release 2000/04/25 : CIA-RDP78-05867A000200820005-3

PHOTO NO. 354556 LOT NO. 4332 MAP REFERENCE C 43 48N 87 35E LATITUDE LONGITUDE  
 Approved For Release 2000/04/25 : CIA-RDP78-05867A000200820005-3

|                  |                      |                |          |         |         |         |           |
|------------------|----------------------|----------------|----------|---------|---------|---------|-----------|
| COUNTRY<br>CHINA | PROVINCE<br>SINKIANG |                |          |         |         |         |           |
| AREA NO.<br>21L  | SUBJECT<br>C92       | SUBJECT<br>C76 | SUBJECT  | SUBJECT | SUBJECT | SUBJECT | SUBJECT   |
| URUMCHI          |                      |                | LITERACY |         |         |         | CA        |
| MPAIGN           |                      |                | WOMEN    |         |         |         | LEARNI    |
| NG TO            |                      |                | READ     |         |         |         | AND WRITE |

25X1A

(89)

| DATE OF PHOTO | TYPE | QUALITY | CLASS | NO. |
|---------------|------|---------|-------|-----|
|               | 4    | 2       | 4     | 2   |

Approved For Release 2000/04/25 : CIA-RDP78-05867A000200820005-3  
 OVO MEDM

PHOTO NO. 350555 LOT NO. 1-22-2 MAP REFERENCE LATITUDE LONGITUDE

Approved For Release 2000/04/25 : CIA-RDP78-05867A000200820005-3

COUNTRY CHINA PROVINCE FUKIEN

AREA NO. 3804 SUBJECT C9H SUBJECT SUBJECT SUBJECT SUBJECT SUBJECT SUBJECT SUBJECT

MILITARY MEN AT FUKIEN  
 COASTAL FRONT DOING  
 FARM WORK MILITARY  
 TRAINING IS DONE ON MEN'S LEISURE TIME.

25X1A

(3 24)

DATE OF PHOTO 5 8 TYPE 4 QUALITY 2 CLASS 4 NO. OF



Approved For Release 2000/04/25 : CIA-RDP78-05867A000200820005-3



Approved For Release 2000/04/25 : CIA-RDP78-05867A000200820005-3

PHOTO NO. 350556 LOT NO. L4332 MAP REFERENCE LATITUDE LONGITUDE

COUNTRY CHINA PROVINCE FUKIEN

| AREA NO. | SUBJECT | SUBJECT | SUBJECT | SUBJECT | SUBJECT | SUBJECT | SUBJECT | SUBJECT |
|----------|---------|---------|---------|---------|---------|---------|---------|---------|
| 380L     | C9H     |         |         |         |         |         |         |         |
| M        | L       | L       | I       | T       | A       | M       | E       | N       |
| U        | T       | A       | N       | F       | U       | K       | I       | E       |
| F        | R       | O       | N       | T       |         |         |         |         |

25X1A

11 3/4



(2,3)

| DATE OF PHOTO | TYPE | QUALITY | CLASS | NO. |
|---------------|------|---------|-------|-----|
| PROB 58       | 4    | 2       | 4     |     |

Approved For Release 2000/04/25 : CIA-RDP78-05867A000200820005-3

MEDM

Approved For Release 2000/04/25 : CIA-RDP78-05867A000200820005-3

PHOTO NO. 350557 LOT NO. 14332 MAP REFERENCE C LATITUDE 30 32N LONGITUDE 114 18E

COUNTRY CHINA PROVINCE HUPEH


AREA NO. 3314 SUBJECT A9F  
W U H A N (W U - C H A N G) W U H A  
N N O ① B L A S T F U R N A C E

WUHAN IRON AND  
STEEL PLANT. TURNS  
OUT 2,000 TONS OF PIG IRON DAILY.

25X1A

7/1

(12)



| DATE OF PHOTO | TYPE | QUALITY | CLASS | NO. OF CAS |
|---------------|------|---------|-------|------------|
|               | 4    | 2       | 4     | 1          |

000

MED M

PHOTO NO. 35055R LOT NO. L4332 MAP REFERENCE C LATITUDE 30 32N LONGITUDE 114 18E

Approved For Release 2000/04/25 : CIA-RDP78-05867A000200820005-3

COUNTRY CHINA HUBEI

AREA NO. 3314 SUBJECT A9F

W U H A N (W U - C H A N G) W U H A

N N O B L A S T F U R N A C E

W U H A N I R O N A N D

STEEL PLANT, TURNS

OUT 2000 TONS OF PIG IRON DAILY

25X1A 211

[REDACTED]

(12)

| DATE OF PHOTO | TYPE | QUALITY | CLASS | NO. OF C |
|---------------|------|---------|-------|----------|
|               | ①    | 2       | 4     | 1        |

Approved For Release 2000/04/25 : CIA-RDP78-05867A000200820005-3

FORM NO. 174 USE PREVIOUS EDITIONS PHOTO ANALYSIS REPORT

CLASSIFICATION MED M GPO 550004-1001

INDEXED NO. 350559 LOT NO. 2-4281 MAP REFERENCE LATITUDE LONGITUDE

Approved For Release 2000/04/25 : CIA-RDP78-05867A000200820005-3

| INDEXED NO. | SUBJECT | SUBJECT  | SUBJECT | SUBJECT | SUBJECT | SUBJECT | SUBJECT | SUBJECT |
|-------------|---------|----------|---------|---------|---------|---------|---------|---------|
| N           | AFP     |          |         |         |         |         |         |         |
| AN - ①      | ②       | UKRAINA  | 10      | A       | 15      | TURBO   | 20      |         |
| ROP         | 25      | AIRLINER | 30      |         | 35      |         | 40      |         |
|             | 45      |          | 50      |         |         |         |         |         |

25X1A

| DATE OF PHOTO | TYPE | QUALITY | CLASS | NO. OF CARDS |
|---------------|------|---------|-------|--------------|
| 57            | 4    | 2       | 4     | 1            |

Approved For Release 2000/04/25 : CIA-RDP78-05867A000200820005-3

PHOTO NO. **350561** For Release 2000/04/25 : CIA-RDP78-05867A000200820005-3  
 LOG NO. **400** MAP REFERENCE LATTITUDE LONGITUDE

COUNTRY **USSR** PROVINCE

| AREA NO.         | SUBJECT    | SUBJECT           | SUBJECT | SUBJECT     | SUBJECT | SUBJECT    | SUBJECT | SUBJECT |
|------------------|------------|-------------------|---------|-------------|---------|------------|---------|---------|
| <b>N</b>         | <b>9FP</b> |                   |         |             |         |            |         |         |
| <b>TU - 0304</b> |            | <b>CAMEL</b>      |         | <b>TWIN</b> |         | <b>-JE</b> |         |         |
|                  |            | <b>TAILLINER.</b> |         |             |         |            |         |         |

25X1A


(20)

| DATE OF PHOTO  | TYPE     | QUALITY  | CLASS    | NO. OF CARDS |
|--|----------|----------|----------|--------------|
| <b>7 4</b>   | <b>4</b> | <b>✓</b> | <b>4</b> | <b>1</b>     |
| APPROVED FOR RELEASE 2000/04/25 : CIA-RDP78-05867A000200820005-3<br>CAPTIONED BY <b>DR</b> |          |          |          |              |

PHOTO NO. 350562 LOT NO. 4-281 MAP REFERENCE LATITUDE LONGITUDE  
 Approved For Release 2000/04/25 : CIA-RDP78-05867A000200820005-3

|         |           |         |         |         |         |         |         |         |
|---------|-----------|---------|---------|---------|---------|---------|---------|---------|
| COUNTRY | USSR      |         |         |         |         |         |         |         |
| AREA NO | N         | SUBJECT | SUBJECT | SUBJECT | SUBJECT | SUBJECT | SUBJECT | SUBJECT |
|         | 9FP       |         |         |         |         |         |         |         |
|         | TU-①      | 4       | CAMEL   |         | TWIN    |         |         | 5E      |
|         | TAIRLINER |         |         |         |         |         |         |         |

25X1A



|                |  |      |         |       |              |
|----------------|--|------|---------|-------|--------------|
| CLASSIFICATION | NO. OF PHOTO   | TYPE | QUALITY | CLASS | NO. OF CARDS |
|                | 5  | 7    | 4       | 4     | 1            |
|                | Approved For Release 2000/04/25 : CIA-RDP78-05867A000200820005-3<br>[Handwritten initials/signature] |      |         |       |              |

PHOTO NO. 350563

LOT NO. 4-289

MAP REFERENCE

LATTITUDE


LONGITUDE

Approved For Release 2000/04/25 : CIA-RDP78-05867A000200820005-3

| AREA NO. | SUBJECT | SUBJECT | SUBJECT | SUBJECT | SUBJECT | SUBJECT | SUBJECT | SUBJECT |
|----------|---------|---------|---------|---------|---------|---------|---------|---------|
| N        | 9F-P    |         |         |         |         |         |         |         |
| TU       | -D      | 4       | CAM     | 10      | E       | L       | TW      | 15      |
| T        | A       | 25      | AIR     | 30      | L       | I       | N       | 35      |
|          |         | 45      | N       | 50      | E       | R       |         | 40      |

25X1A

(20)



| DATE OF PHOTO | TYPE | QUALITY | CLASS | NO. OF CARDS |
|---------------|------|---------|-------|--------------|
| 5/24          | 4    | 2       | 4     | 1            |

Approved For Release 2000/04/25 : CIA-RDP78-05867A000200820005-3

PHOTO NO. **350566** LOT NO. **2000/04/25** MAP REFERENCE **2000/04/25** : CIA-RDP78-05867A000200820005-3 LATITUDE LONGITUDE

COUNTRY **USSR** PROVINCE

| STRIP NO. | SUBJECT                  | SUBJECT            | SUBJECT      | SUBJECT    | SUBJECT   | SUBJECT            | SUBJECT   | SUBJECT |
|-----------|--------------------------|--------------------|--------------|------------|-----------|--------------------|-----------|---------|
| <b>1</b>  | <b>9FP</b>               |                    |              |            |           |                    |           |         |
| <b>5</b>  | <b>F O U R</b>           | <b>E N G I N E</b> | <b>10</b>    | <b>T U</b> | <b>15</b> | <b>R B O P R O</b> | <b>20</b> |         |
| <b>25</b> | <b>P A I R L I N E R</b> | <b>30</b>          | <b>A N -</b> | <b>35</b>  | <b>⓪</b>  | <b>U K R</b>       | <b>40</b> |         |
| <b>45</b> | <b>A I N A</b>           | <b>50</b>          |              |            |           |                    |           |         |

(20)

25X1A

| DATE OF PHOTO | TYPE     | QUALITY  | CLASS    | NO. OF CARDS |
|---------------|----------|----------|----------|--------------|
| <b>57</b>     | <b>4</b> | <b>2</b> | <b>4</b> | <b>1</b>     |

Approved For Release 2000/04/25 : CIA-RDP78-05867A000200820005-3

**AWO**

**AW**





Approved For Release 2000/04/25 : CIA-RDP78-05867A000200820005-3

FORM NO. 350565 LOT NO. L-4312 MAP REFERENCE C LATITUDE 55 02N LONGITUDE 82 53E

065R

| AREA NO     | SUBJECT | SUBJECT         | SUBJECT | SUBJECT     | SUBJECT | SUBJECT       | SUBJECT | SUBJECT |
|-------------|---------|-----------------|---------|-------------|---------|---------------|---------|---------|
| 589H        | AAC     |                 |         |             |         |               |         |         |
| N O U O     | 10      | I B I R         | 10      | K           |         | H Y D R O E L | 20      |         |
| E C T R I C | 25      | P L A N T       | 30      | T U N D E R | 35      |               | 40      |         |
| O N         | 45      | T R U C T I O N | 50      |             |         |               |         |         |

25X1A

| DATE OF PHOTO | TYPE | QUALITY | CLASS | NO. OF CARDS |
|---------------|------|---------|-------|--------------|
| 554           | 4    | 2       | A     | 1            |

Approved For Release 2000/04/25 : CIA-RDP78-05

PHOTO NO. 589N LOT NO. 589N MAP REFERENCE 589N LATITUDE 52 53E LONGITUDE 52 53E  
 Approved For Release 2000/04/25 : CIA-RDP78-05867A00020005-3

COUNTRY USSR PROVINCE

| AREA NO.    | SUBJECT    | SUBJECT  | SUBJECT  | SUBJECT  | SUBJECT  | SUBJECT  | SUBJECT  | SUBJECT  |
|-------------|------------|----------|----------|----------|----------|----------|----------|----------|
| <u>589N</u> | <u>AAC</u> |          |          |          |          |          |          |          |
| <u>MOU</u>  | <u>0</u>   | <u>5</u> | <u>1</u> | <u>B</u> | <u>1</u> | <u>R</u> | <u>5</u> | <u>K</u> |
| <u>E</u>    | <u>C</u>   | <u>T</u> | <u>R</u> | <u>I</u> | <u>C</u> | <u>P</u> | <u>L</u> | <u>A</u> |
| <u>O</u>    | <u>N</u>   | <u>B</u> | <u>T</u> | <u>R</u> | <u>U</u> | <u>C</u> | <u>T</u> | <u>I</u> |
| <u>N</u>    | <u>D</u>   | <u>E</u> | <u>R</u> | <u>O</u> | <u>E</u> | <u>L</u> | <u>U</u> | <u>N</u> |
| <u>C</u>    | <u>O</u>   | <u>N</u> | <u>D</u> | <u>E</u> | <u>R</u> | <u>C</u> | <u>O</u> | <u>N</u> |

25X1A



| DATE OF PHOTO | TYPE     | QUALITY  | CLASS    | NO. OF CARDS |
|---------------|----------|----------|----------|--------------|
| <u>554</u>    | <u>2</u> | <u>4</u> | <u>1</u> | <u>1</u>     |

PHOTO NO. **350567** LOT NO. MAP REFERENCE LATTITUDE LONGITUDE  
 Approved For Release 2000/04/25 : CIA-RDP78-05867A000200820005-3 **7E 51E**

COUNTRY **USSR** PROVINCE **(MOSCOW)**

| AREA NO    | SUBJECT    | SUBJECT    | SUBJECT | SUBJECT     | SUBJECT | SUBJECT   | SUBJECT | SUBJECT |
|------------|------------|------------|---------|-------------|---------|-----------|---------|---------|
| <b>311</b> | <b>EC3</b> |            |         |             |         |           |         |         |
|            | 5          | <b>ATH</b> | 10      | <b>APTR</b> | 15      | <b>PH</b> | 20      |         |
|            | 25         | <b>OB</b>  | 30      | <b>LE</b>   | 35      | <b>U</b>  | 40      |         |
|            |            |            | 50      |             |         |           |         |         |

**THE ACADEMY OF SCIENCES OF  
 KAZAKH SSR**

25X1A

(4)

| DATE OF PHOTO  | TYPE       | QUALITY  | CLASS    | NO. OF CARDS |
|----------------|------------|----------|----------|--------------|
|                | <b>384</b> | <b>2</b> | <b>2</b> | <b>1</b>     |
| CLASSIFICATION | <b>OUO</b> |          |          |              |

Approved For Release 2000/04/25 : CIA-RDP78-058

CAPTURED BY **RP**

PHOTO NO. **350560** For Release 2000/04/25 : CIA-RDP78-05867A000200020005-6

COUNTRY **USSR** PROVINCE **(WAC 329)** MAP REFERENCE **32N 76 57E** LATITUDE **32N** LONGITUDE **76 57E**

| AREA NO     | SUBJECT            | SUBJECT | SUBJECT | SUBJECT | SUBJECT | SUBJECT | SUBJECT | SUBJECT |
|-------------|--------------------|---------|---------|---------|---------|---------|---------|---------|
| <b>5N</b>   | <b>BC3</b>         |         |         |         |         |         |         |         |
| <b>ALMA</b> | <b>ATA</b>         |         |         |         |         |         |         |         |
| <b>CAL</b>  | <b>OBSERVATORY</b> |         |         |         |         |         |         |         |

**OF ACADEMY OF SCIENCES OF KAZAKH SSR**

25X1A

| DATE OF PHOTO | TYPE     | QUALITY  | CLASS    | NO. OF CARDS |
|---------------|----------|----------|----------|--------------|
| <b>584</b>    | <b>2</b> | <b>4</b> | <b>1</b> | <b>1</b>     |

CLASSIFICATION **OUO**



Approved For Release 2000/04/25 : CIA-RDP78-05867A000200020005-6

PHOTO NO. **350568** LOT NO. **4000** MAP REFERENCE **3N 76 57E** LATITUDE **3N** LONGITUDE **76 57E**  
 Approved For Release 2000/04/25 : CIA-RDP78-03867A000200020005-2

|                        |                       |                              |          |          |          |          |          |          |          |
|------------------------|-----------------------|------------------------------|----------|----------|----------|----------|----------|----------|----------|
| COUNTRY<br><b>USSR</b> |                       | PROVINCE<br><b>(WAG 389)</b> |          |          |          |          |          |          |          |
| FRAME NO.<br><b>3N</b> | SUBJECT<br><b>EC3</b> | SUBJECT                      | SUBJECT  | SUBJECT  | SUBJECT  | SUBJECT  | SUBJECT  | SUBJECT  | SUBJECT  |
| <b>ALMA</b>            | <b>ATA</b>            |                              |          |          |          |          |          |          |          |
| <b>CAL</b>             | <b>OB</b>             | <b>ER</b>                    | <b>V</b> | <b>A</b> | <b>T</b> | <b>R</b> | <b>O</b> | <b>P</b> | <b>H</b> |
|                        |                       |                              |          |          |          |          |          |          |          |
|                        |                       |                              |          |          |          |          |          |          |          |

**OF ACADEMY OF SCIENCES OF KAZAKH SSR**

25X1A (4)

| DATE OF PHOTO | TYPE     | QUALITY  | CLASS    | NO. OF CARDS |
|---------------|----------|----------|----------|--------------|
| <b>584</b>    | <b>2</b> | <b>4</b> | <b>4</b> | <b>1</b>     |

Approved For Release 2000/04/25 : CIA-RDP78-058  
 CLASSIFICATION **000** CAPTIONED BY **[Signature]**

PHOTO NO. 35082M  
 APPROVED FOR RELEASE 2000/04/25 : CIA-RDP78-05862R000200020005-3  
 MAP REFERENCE  
 LATITUDE 43° 18' N  
 LONGITUDE 76° 57' E

COUNTRY USSR  
 PROVINCE (WAC 389)  
 AREA NO. 3N EC3  
 SUBJECT ALMA ATTA  
 SUBJECT ABSTR OPHYS  
 SUBJECT CAL OBSERVATORY

OF ACADEMY OF SCIENCES OF  
 KAZAKH SSR.

25X TA (A)

| DATE OF PHOTO  | TYPE | QUALITY | CLASS | NO. OF CARDS |
|--|------|---------|-------|--------------|
| APPROVED FOR RELEASE 2000/04/25 : CIA-RDP78-05862R000200020005-3 |      |         |       |              |
| CLASSIFICATION 000   |      |         |       |              |

Approved For Release 2000/04/25 : CIA-RDP78-05867A000200820005-3

PHOTO NO. 251571 LOT NO. 4312 MAP REFERENCE LATITUDE 43 12N LONGITUDE 76 57E

COUNTRY USSR PROVINCE (UAC 329)

| AREA NO. | SUBJECT     | SUBJECT | SUBJECT | SUBJECT | SUBJECT | SUBJECT | SUBJECT | SUBJECT |
|----------|-------------|---------|---------|---------|---------|---------|---------|---------|
| 3N       | EC3         |         |         |         |         |         |         |         |
| ALMA     | A           | T       | A       |         |         |         |         |         |
| CAL      | OBSERVATORY |         |         |         |         |         |         |         |

OF ACADEMY OF SCIENCES OF KAZAKH SSR.

25X1A (A)

| DATE OF PHOTO | TYPE | QUALITY | CLASS | NO. OF CARDS |
|---------------|------|---------|-------|--------------|
| 584           | 2    | 4       | 4     | 1            |

Approved For Release 2000/04/25 : CIA-RDP78-05867A000200820005-3

CLASSIFICATION: OVO

Approved For Release 2008/04/25 : CIA-RDP78-05867A00020005-3

PHOTO NO. 351572 LOT NO. 45122 MAP REFERENCE ALBANY PROVINCE LATITUDE 42° 20' N LONGITUDE 76° 57' E

COUNTRY USSR PROVINCE (WAC 389)

| AREA NO | SUBJECT | SUBJECT | SUBJECT | SUBJECT | SUBJECT | SUBJECT | SUBJECT | SUBJECT | SUBJECT |
|---------|---------|---------|---------|---------|---------|---------|---------|---------|---------|
| 3N      | BC3     |         |         |         |         |         |         |         |         |
| ALMA    | ATA     |         |         |         |         |         |         |         |         |
| CAL     | OB      | ER      | VAT     | OR      |         |         |         |         |         |
|         |         |         |         |         |         |         |         |         |         |

OF ACADEMY OF SCIENCES OF KAZAKH SSR

MAKSUTOV 50MM MENSKAN TELESCOPE AT

| DATE OF PHOTO | TYPE | QUALITY | CLASS | NO. OF CARDS | NO. OF SLIDES |
|---------------|------|---------|-------|--------------|---------------|
| 584           | 2    | 4       | 1     |              |               |

Approved For Release 2008/04/25 : CIA-RDP78-05867A00020005-3

CLASSIFICATION OVO CAPTIONED BY [REDACTED]



PHOTO NO. 390579 Lot No. 4312 MAP REFERENCE CIA RDP78-058670000200820005-3 LATITUDE 43 21' 30" LONGITUDE 76 57E

COUNTRY USSR PROVINCE (WAC 329)

| AREA NO. | SUBJECT     | SUBJECT | SUBJECT | SUBJECT | SUBJECT | SUBJECT | SUBJECT | SUBJECT | SUBJECT |
|----------|-------------|---------|---------|---------|---------|---------|---------|---------|---------|
| 3N       | B23         |         |         |         |         |         |         |         |         |
| ALMA     | ATA         |         |         |         |         |         |         |         |         |
| CAL      | OBSERVATORY |         |         |         |         |         |         |         |         |

OF Academy of Sciences OF KAZAKH SSR.

| DATE OF PHOTO | TYPE | QUALITY | CLASS | NO. OF CARDS | SOURCE OF PHOTOGRAPH |
|---------------|------|---------|-------|--------------|----------------------|
| 584           | 2    | 4       | 4     | 1            | [REDACTED]           |

CLASSIFICATION: OVD CAPTIONED BY: [REDACTED]

PHOTO NO. 320576 Lot No. 4312 Map Reference CIA RDP78-05867000200005-3 Latitude 43 12N Longitude 76 57E

COUNTRY USSR PROVINCE (WAC 329)

| AREA NO. | SUBJECT | SUBJECT     | SUBJECT | SUBJECT | SUBJECT | SUBJECT | SUBJECT | SUBJECT | SUBJECT |
|----------|---------|-------------|---------|---------|---------|---------|---------|---------|---------|
| 3N       | BC3     |             |         |         |         |         |         |         |         |
|          | ALMA    | ATA         |         |         |         |         |         |         |         |
|          | CAL     | OBSERVATORY |         |         |         |         |         |         |         |

OF ACADEMY OF SCIENCES OF KAZAKH SSR.

25X1A (1)

| DATE OF PHOTO | TYPE | QUALITY | CLASS | NO. OF CARDS |
|---------------|------|---------|-------|--------------|
| 584           | 2    | 4       | 4     | 1            |

CLASSIFICATION: OVO



PHOTO NO. 3507  
 LOT NO. L4312  
 MAP REFERENCE CIA RDP78-05867  
 LATITUDE 43 19 N  
 LONGITUDE 76 57 E

COUNTRY USSR PROVINCE (UAC 329)

| AREA NO.  | SUBJECT | SUBJECT                   | SUBJECT | SUBJECT | SUBJECT | SUBJECT | SUBJECT | SUBJECT | SUBJECT |
|-----------|---------|---------------------------|---------|---------|---------|---------|---------|---------|---------|
| 31        | EC3     |                           |         |         |         |         |         |         |         |
| ALMA AT A |         | ASTROPHYSICAL OBSERVATORY |         |         |         |         |         |         |         |

OF ACADEMY OF SCIENCES OF KAZAKH SSR.

25X1A (4)

| DATE OF PHOTO       | TYPE | QUALITY      | CLASS | NO. OF CARDS | EQ |
|---------------------|------|--------------|-------|--------------|----|
| 584                 | 2    | 4            | 4     |              |    |
| CLASSIFICATION: 000 |      | CAPTIONED: R |       | [REDACTED]   |    |

For Release 2000/04/25 : CIA-RDP78-06867A

Approved For Release 2000/04/25 : CIA-RDP78-05867A000200820005-3

PHOTO NO. 350576 MAP REFERENCE L4312 LATITUDE 43 12N LONGITUDE 76 57E

COUNTRY USSR PROVINCE (UAC 327)

AREA NO. 3W BC3 SUBJECTS ALMA AT A T R A S T R O P H Y S I C A L O B S E R V A T O R Y

OF ACADEMY OF SCIENCES OF KAZAKH SSR.

25X1A (4)

| DATE OF PHOTO | TYPE | QUALITY | CLASS | NO. OF CARDS | NO. |
|---------------|------|---------|-------|--------------|-----|
| 58            | 4    | 2       | 4     | 1            |     |

Approved For Release 2000/04/25 : CIA-RDP78-05867A000200820005-3

CLASSIFICATION OUD ANALYSIS REPORT

PHOTO NO. 350587  
 Approved For Release 2000/04/25 : CIA-RDP78-05867A000200820005-3  
 MAP REFERENCE C  
 LATITUDE 50 00 N  
 LONGITUDE 36 15 E

| PROVINCE | SUBJECT | SUBJECT | SUBJECT | SUBJECT | SUBJECT       | SUBJECT | SUBJECT     | SUBJECT |
|----------|---------|---------|---------|---------|---------------|---------|-------------|---------|
| USSR     | 4N      | REF     | REF     |         |               |         |             |         |
|          |         |         |         | 10      | B I - 7       | 15      | B R I L L C | 20      |
|          |         |         |         | 30      | T R A C T O R | 35      |             | 40      |
|          |         |         |         | 45      |               |         |             |         |

MADE BY SETMAST  
 PLANT.

25X1A 3

| DATE OF PHOTO | TYPE | QUALITY | CLASS | NO. OF CARDS |
|---------------|------|---------|-------|--------------|
|               |      |         | 4     | 2            |

Approved For Release 2000/04/25 : CIA-RDP78-05867A000200820005-3

CLASSIFICATION

000

PHOTO ANALYSIS REPORT

GPO 1967 O

PHOTO NO. 351197 Approved for Release 2000/04/25 CIA-RDP78-05867A000200820005-3  
 MAP REFERENCE 59 55N 30 15E  
 LONGITUDE 30 15E

| COUNTRY       | PROVINCE | SUBJECT    | SUBJECT | SUBJECT | SUBJECT | SUBJECT | SUBJECT |
|---------------|----------|------------|---------|---------|---------|---------|---------|
| USSR          |          |            |         |         |         |         |         |
| AREA NO. 317N |          | C9CAM9     | 26B     |         |         |         |         |
|               |          | LENING RAD |         |         | 15      | 10      | J A M   |
|               |          | MINING     | TOWERS  |         | 35      |         |         |

IN VICINITY OF SWOBODY BRIDGE  
 AND NEAR THE CONFLUENCE OF  
 THE NEVA & NEVKA RIVERS.  
 LOOKING N.E. (23.8)

25X1A

| DATE OF PHOTO | TYPE | QUALITY | CLASS | NO. OF COPIES |
|---------------|------|---------|-------|---------------|
| 16 AUG 58     | 4    | 3       | 4     | 3             |

CLASSIFICATION

OLD

ANALYSIS REPORT

GPO: 1967-1

Approved For Release 2000/04/25 : CIA-RDP78-05867A000200820005-3

PHOTO NO. 350579

L-4337

MAP REFERENCE

LATITUDE

LONGITUDE

59 55N 30 15E

COUNTRY USSR

GRID NO. 317N

SUBJECT C9CAM9

SUBJECT

SUBJECT

SUBJECT

SUBJECT

SUBJECT

SUBJECT

LENNING RAD

RAD 10 15 35

10 20 40

MILING TOWERS

IN VICINITY OF SVOBODY BRIDGE AND NEAR THE CONFLUENCE OF THE NEVA & NEVKA RIVERS. LOOKING ENE.

25X1A

(23,8)

BASE OF PHOTO

TYPE

QUALITY

CLASS

NO. OF CARDS

Approved For Release 2000/04/25 : CIA-RDP78-05867A000200820005-3

CAPTIONED BY

DMD

SECRET

GPO 82781

Approved For Release 2000/04/25 : CIA-RDP78-05867A000200020005-3

LENINGRAD PROVINCE

350580 L-433

LATITUDE 59 55N LONGITUDE 30 15E

|         |           |          |     |     |  |  |  |  |  |
|---------|-----------|----------|-----|-----|--|--|--|--|--|
| COUNTRY | USSR      | PROVINCE |     |     |  |  |  |  |  |
| CITY NO | 317N      | SUBJECT  | C9C | AM9 |  |  |  |  |  |
|         | LENINGRAD |          |     |     |  |  |  |  |  |
|         | MINING    |          |     |     |  |  |  |  |  |
|         |           |          |     |     |  |  |  |  |  |
|         |           |          |     |     |  |  |  |  |  |
|         |           |          |     |     |  |  |  |  |  |
|         |           |          |     |     |  |  |  |  |  |
|         |           |          |     |     |  |  |  |  |  |
|         |           |          |     |     |  |  |  |  |  |

IN VICINITY OF SVOBODY BRIDGE AND NEAR THE CONFLUENCE OF THE NEVA & NEVKA RIVERS. LOOKING ENE.

25X1A (23, 8)

| DATE OF PHOTO | TYPE | QUALITY | CLASS | NOL. OF CARDS |
|---------------|------|---------|-------|---------------|
| 1949          | S    | 4       | H     | 2             |

Approved For Release 2000/04/25 : CIA-RDP78-05867A000200020005-3

CHD




REF ID: A66502  
 WORD NO. 350582  
 LOT NO. L-4339  
 COUNTRY USSR  
 PROVINCE  
 LONGITUDE 15E

| AREA NO | SUBJECT | SUBJECT | SUBJECT | SUBJECT | SUBJECT | SUBJECT | SUBJECT |
|---------|---------|---------|---------|---------|---------|---------|---------|
| 317N    | C9C     | AM9     |         |         |         |         |         |
| LIENING | GRAD    |         |         |         |         |         |         |
| MINING  | TOWER   |         |         |         |         |         |         |

IN VICINITY OF SVOBODY BRIDGE  
 AND NEAR THE CONFLUENCE OF  
 THE NEVA & NEVKA RIVERS.  
 LOOKING ENE. (238)

| DATE       | TYPE | QUALITY | CLASS  | NO. OF CARDS |
|------------|------|---------|--------|--------------|
| MID AUG 58 | 4    | 2       | 4A-FDP | 28           |



Approved For Release 2000/04/25 : CIA-RDP78-05867A0002000820005-3

PHOTO NO. 350503

L-4339

MAP REFERENCE

LATITUDE 59° 57' N

LONGITUDE 30 15 E

|          |           |         |        |         |     |         |       |         |     |
|----------|-----------|---------|--------|---------|-----|---------|-------|---------|-----|
| COUNTRY  | USSR      |         |        |         |     |         |       |         |     |
| AREA NO. | 317N      | SUBJECT | C9C    | SUBJECT | AM9 | SUBJECT |       | SUBJECT |     |
|          | LENINGRAD |         |        |         |     |         | RADIO |         | JAM |
|          | MINIG     |         | TOWERS |         |     |         |       |         |     |

IN VICINITY OF SKOBODY BRIDGE  
 AND NEAR THE CONFLUENCE OF  
 THE NEVA & NCUKA RIVERS.  
 LOOKING E.

25X1A

(238,7)

| DATE OF PHOTO | TYPE | QUALITY | CLASS | NO. OF CARDS |
|---------------|------|---------|-------|--------------|
| MID AUG 68    | 8    | 2       | 4     | 2            |

DMR

ANALYSIS REPORT

GPO 9-18781

Approved For Release 2000/04/25 : CIA-RDP78-05867A000200020005-3

|             |             |               |             |          |      |           |        |
|-------------|-------------|---------------|-------------|----------|------|-----------|--------|
| PROJECT NO. | 350504      | MAP REFERENCE | L-4339      | LATITUDE | 59   | LONGITUDE | 30 15E |
| COUNTRY     | USSR        |               |             |          |      |           |        |
| AREA NO.    | 317N        | SUBJECT       | C9C AM9 D36 | SUBJECT  |      | SUBJECT   |        |
|             | LENININGRAD |               |             |          | ROAD |           | JAM    |
|             | MILING      |               | TOWERS      |          |      |           |        |

IN VICINITY OF SVOBODY BRIDGE AND NEAR THE CONFLUENCE OF THE NEVA & NEVKA RIVERS, LOOKING S.

25X1A

63029

|  |      |         |       |              |
|--|------|---------|-------|--------------|
| DATE OF PHOTO  | TYPE | QUALITY | CLASS | NO. OF CARDS |
| AUG 5 7  | 4    | 2       | 4     | 23           |
| Approved For Release 2000/04/25 : CIA-RDP78-05867A000200020005-3 |      |         |       |              |
| CLASSIFICATION   |      |         |       | CAPTIONED BY |
| OHO  |      |         |       | 51           |

Approved For Release 2000/04/25 : CIA-RDP78-05867A000200020005-3

REF ID: 350505 | Lot No. L-4339 | LATITUDE 56 55N | LONGITUDE 30 15E

COUNTRY USSR

REF ID: 317N | SUBJECT C9C AM9 | SUBJECT RADIO | SUBJECT JAM

LENNING TOWERS

IN VICINITY OF SVOBODY BRIDGE

AND NEAR THE CONFLUENCE OF

THE NEVA & NEVKA RIVERS.

LOOKING N-

25X1A

DATE OF PHOTO | TYPE | QUALITY | CLASS | NO. OF CARDS

AUG 5 74 | 2 | 4 | 2 | 2

CAPTIONER BY: OMO

Approved For Release 2000/04/25 : CIA-RDP78-05867A000200020005-3

REF ID: 350500 Approved For Release 2000/04/25 : CIA-RDP78-05867A000200820005-3

| PROVINCE | MAP REFERENCE | LATITUDE | LONGITUDE |
|----------|---------------|----------|-----------|
|          |               | 59 55 N  | 30 15 E   |

| SUBJECT           | SUBJECT | SUBJECT     | SUBJECT | SUBJECT     | SUBJECT | SUBJECT     | SUBJECT |
|-------------------|---------|-------------|---------|-------------|---------|-------------|---------|
| 317N              | C18     | C1J         |         |             |         |             |         |
| L E N I N G R A D |         |             |         | S C H O O L |         |             | C L     |
| A S S I A T       |         | P A V L O V |         |             |         | P E D I A T |         |
| R I C H I N S T   |         |             |         |             |         |             |         |

WHICH IS FOR CHILDREN BORN OUT OF WEDLOCK

FOR ILL CHILDREN IN MEDICAL CENTER OF

| DATE OF PHOTO | TYPE | QUALITY | CLASS | NO. OF CARDS |
|---------------|------|---------|-------|--------------|
| MAY 5 8       | H    | 1       | 4     | 2            |



6/4

Approved For Release 2000/04/25 : CIA-RDP78-05867A000200820005-3

CLASSIFICATION

OU-0

PHOTO ANALYSIS REPORT

GPO 216781


|  |  |             |                 |                  |         |
|--|--|-------------|-----------------|------------------|---------|
| FORM NO. 351504  | Approved For Release 2000/04/25 : CIA-RDP78-05867A000200820005-3 | LOT NO.     | MAP REFERENCE C | LATITUDE 59 55 N | 30 5 E  |
| COUNTRY USSR (WAC-153)   | PROVINCE   | SUBJECT     | SUBJECT         | SUBJECT          | SUBJECT |
| AREA NO. 317N  | SUBJECT C18  | SUBJECT C1J | SUBJECT         | SUBJECT          | SUBJECT |
| LENINGRAD  | 10   | 15          | 20              | 25               | 30      |
| APAVLOV  | 30   | 35          | 40              | 45               | 50      |
| INSTITUTE  | 50   |             |                 |                  |         |
| ORGANIC AND BIOLOGICAL SECTION IN MEDICAL CENTER                 |  |             |                 |                  |         |
| 25X1A  |  |             |                 |                  |         |
| DATE OF PHOTO  | TYPE   | QUALITY     | CLASS           | NO. OF CARDS     |         |
| 5/2  | 4  | 1           | 4               | 2                |         |
| Approved For Release 2000/04/25 : CIA-RDP78-05867A000200820005-3 |  |             |                 |                  |         |
| CLASSIFICATION 000   | PHOTO ANALYSIS REPORT  |             |                 |                  | 6/4     |

APPROVED FOR RELEASE 2000/04/25 : CIA-RDP78-05867A000200820005-3

| AREA NO.  | SUBJECT | SUBJECT | SUBJECT | SUBJECT | SUBJECT | SUBJECT | SUBJECT |
|-----------|---------|---------|---------|---------|---------|---------|---------|
| 317N      | CIB     | CIT     |         |         |         |         |         |
| LENIGRAD  |         |         |         |         |         |         |         |
| RECEIVING |         |         |         |         |         |         |         |
| AT        |         |         |         |         |         |         |         |

PAVLOV PEDIATRICS INSTITUTE.

25X1A



| DATE OF PHOTO | TYPE | QUALITY | CLASS | NO. OF CARDS |
|---------------|------|---------|-------|--------------|
| (8, 9, 10)    | 4    | 1       | 4     | 2            |

CLASSIFICATION

000

ANALYSIS REPORT

GPO 4-16181


REF ID: 351188  
 DATE: 18 JUL 68  
 MAP REFERENCE: 59 55N 3015E  
 LATITUDE: 59 55N  
 LONGITUDE: 3015E  
 APPROVED FOR RELEASE 2000/04/25 : CIA-RDP78-05867A000200820005-3

| PROVINCE       | SUBJECT | SUBJECT | SUBJECT | SUBJECT | SUBJECT | SUBJECT | SUBJECT |
|----------------|---------|---------|---------|---------|---------|---------|---------|
| USSR (WAG-153) | CIB     | CIT     |         |         |         |         |         |
| 317N           |         |         |         |         |         |         |         |
| LENINGRAD      |         |         |         |         |         |         |         |
| ERSONNEL       |         |         |         |         |         |         |         |
| ED/ATRICES     |         |         |         |         |         |         |         |

MEDICAL  
 PAVLOV  
 INSTITUTE

25X1A

| DATE OF PHOTO | TYPE | QUALITY | CLASS | NO. OF CARDS |
|---------------|------|---------|-------|--------------|
| 18 JUL 68     | 4    | 1       | 4     | 2            |





Approved For Release 2000/04/25 : CIA-RDP78-06887A000200820005-3

| COUNTRY | AREA NO. | PROVINCE | SUBJECT | SUBJECT | SUBJECT | SUBJECT | SUBJECT | SUBJECT | SUBJECT |
|---------|----------|----------|---------|---------|---------|---------|---------|---------|---------|
| Greece  | 1350N    | ATTIKI   |         |         |         |         |         |         |         |
|         |          |          |         |         |         |         |         |         |         |
|         |          |          |         |         |         |         |         |         |         |

25X1A

| DATE OF PHOTO | TYPE | QUALITY | CLASS | NO. OF CARDS | SC |
|---------------|------|---------|-------|--------------|----|
|               |      |         |       |              |    |

Approved For Release 2000/04/25 : CIA-RDP78-06887A000200820005-3

CLASSIFICATION: CONFIDENTIAL PHOTO ANALYSIS REPORT

Approved For Release 2000/04/25 : CIA-RDP78-05867A000200820005-3

PHOTO NO. 35059

LOT NO. 17104

MAP REFERENCE 32 02 20 32E

COUNTRY Greece

PROVINCE ATTIKI

AREA NO. 7350M DM

| SUBJECT    | SUBJECT    | SUBJECT    | SUBJECT    | SUBJECT    | SUBJECT    | SUBJECT    | SUBJECT    |
|------------|------------|------------|------------|------------|------------|------------|------------|
| EL EU \$ i | EL EU \$ i | EL EU \$ i | EL EU \$ i | EL EU \$ i | EL EU \$ i | EL EU \$ i | EL EU \$ i |
| EL EU \$ i | EL EU \$ i | EL EU \$ i | EL EU \$ i | EL EU \$ i | EL EU \$ i | EL EU \$ i | EL EU \$ i |

25X1A

| DATE OF PHOTO | TYPE | QUALITY | CLASS | NO. OF CARDS |
|---------------|------|---------|-------|--------------|
| 1955/57       | 0    | 3       | C     | 1            |

Approved For Release 2000/04/25 : CIA-RDP78-05867A000200820005-3

CLASSIFICATION CONFIDENTIAL

PHOTO ANALYSIS REPORT

GPO 036864 (20)

PHOTO NO. 350502  
 APPROVED FOR RELEASE 2000/04/25 : CIA-RDP78-05867A000200820005-3

| COUNTRY | AREA NO. | PROVINCE | MAP REFERENCE | LATITUDE      | LONGITUDE |
|---------|----------|----------|---------------|---------------|-----------|
| Greece  | 7350M    | ATTIKI   |               | 38° 02' 22" N | 22° 32' E |
| FILEU   | FILEU    | FILEU    | FILEU         | FILEU         | FILEU     |
| FILEU   | FILEU    | FILEU    | FILEU         | FILEU         | FILEU     |

25X1A

| DATE OF PHOTO | TYPE | QUALITY | CLASS | NO. OF CARDS |
|---------------|------|---------|-------|--------------|
| 1957          | 0    | 3       | C     | 1            |

APPROVED FOR RELEASE 2000/04/25 : CIA-RDP78-05867A000200820005-3

CLASSIFICATION


CONFIDENTIAL

PHOTO ANALYSIS REPORT

Approved For Release 2000/04/25 : CIA-RDP78-05867A000200820005-3

|           |            |          |        |               |     |          |            |           |  |
|-----------|------------|----------|--------|---------------|-----|----------|------------|-----------|--|
| PHOTO NO. | 350593     | LOT NO.  | 1716   | MAP REFERENCE | 338 | LATITUDE | 02N 23 32# | LONGITUDE |  |
| COUNTRY   | Greece     | PROVINCE | Attika | SUBJECT       |     | SUBJECT  |            | SUBJECT   |  |
| AREA NO.  | 73503 DGM  | SUBJECT  |        | SUBJECT       |     | SUBJECT  |            | SUBJECT   |  |
|           | Μικρή Πύλη |          |        |               |     |          |            |           |  |
|           |            |          |        |               |     |          |            |           |  |
|           |            |          |        |               |     |          |            |           |  |
|           |            |          |        |               |     |          |            |           |  |
|           |            |          |        |               |     |          |            |           |  |
|           |            |          |        |               |     |          |            |           |  |
|           |            |          |        |               |     |          |            |           |  |
|           |            |          |        |               |     |          |            |           |  |
|           |            |          |        |               |     |          |            |           |  |

25X1A



|               |      |         |       |              |
|---------------|------|---------|-------|--------------|
| DATE OF PHOTO | TYPE | QUALITY | CLASS | NO. OF CARDS |
| 05/71         | 0    | 2       | C1    |              |

Approved For Release 2000/04/25 : CIA-RDP78-05867A000200820005-3

PHOTO NO. 350589 Approved For Release 2000/04/25 : CIA-RDP78-05867A000200820005-3

| COUNTRY | AREA NO.  | SUBJECT | SUBJECT | SUBJECT | SUBJECT | SUBJECT | SUBJECT | SUBJECT | SUBJECT |
|---------|-----------|---------|---------|---------|---------|---------|---------|---------|---------|
| Greece  | 75010 QGM |         |         |         |         |         |         |         |         |
|         |           |         |         |         |         |         |         |         |         |
|         |           |         |         |         |         |         |         |         |         |

MAP REFERENCE C 33 02N 23 32E  
 LOT NO. 1000

25X1A



| DATE OF PHOTO | TYPE | QUALITY | CLASS | NO. OF CARDS |
|---------------|------|---------|-------|--------------|
| 0057          | O    | 2       | C     | 1            |

CLASSIFICATION CONFIDENTIAL PHOTO ANALYSIS REPORT

35059

Approved For Release 2000/04/25 : CIA-RDP78-05867A000200820005-3

LOT NO.

MAP REFERENCE

LATITUDE

LONGITUDE

COUNTRY

China

PROVINCE

ATTIKI

AREA NO.

300006

SUBJECT

SUBJECT

SUBJECT

SUBJECT

SUBJECT

SUBJECT

SUBJECT

SUBJECT

Handwritten notes in the subject columns, including "10", "20", "30", "40" and "18", "28", "38", "48".

25X1A



DATE OF PHOTO

TYPE

QUALITY

CLASS

NO. OF CARDS

CLASSIFICATION

CONFIDENTIAL

PHOTO ANALYSIS REPORT

GPO 311164 (20)

PHOTO NO. 350996  
 LOT NO. 1-1100  
 MAP REFERENCE C 33 02 N 21 32 E  
 APPROVED FOR RELEASE 2000/04/25 - CIA-RDP78-05867A000200820005-3

| COUNTRY  | PROVINCE | SUBJECT | SUBJECT | SUBJECT | SUBJECT | SUBJECT | SUBJECT | SUBJECT |
|----------|----------|---------|---------|---------|---------|---------|---------|---------|
| Greece   | ATTIKA   |         |         |         |         |         |         |         |
| AREA NO. | FILE NO. | 10      | 15      | 20      |         |         |         |         |
|          | FILE NO. | 10      | 15      | 20      |         |         |         |         |
|          | FILE NO. | 10      | 15      | 20      |         |         |         |         |

25X1A



| DATE OF PHOTO | TYPE | QUALITY | CLASS | NO. OF CARDS | SC |
|---------------|------|---------|-------|--------------|----|
| 1967          | 0    | 3       | C1    |              |    |

APPROVED FOR RELEASE 2000/04/25 - CIA-RDP78-05867A000200820005-3

CLASSIFICATION CONFIDENTIAL

PHOTO ANALYSIS REPORT

AREA NO. 35115000  
 APPROVED FOR RELEASE 2000/04/25  
 MAP REFERENCE  
 LATITUDE 59 55 N  
 LONGITUDE 30 15 E  
 ICE NO. 2  
 CIA-RDP78-05867A000200820005-3

| AREA NO.       | SUBJECT | SUBJECT | SUBJECT | SUBJECT | SUBJECT | SUBJECT | SUBJECT |
|----------------|---------|---------|---------|---------|---------|---------|---------|
| USSR (WAC-163) |         |         |         |         |         |         |         |
| 317N           | AKE     | AKU     | C32     |         |         |         |         |
| LENI           | NG      | RAD     |         | TRUCK   |         |         | AN      |
| BRICK          |         |         |         |         |         | BUILD   |         |
| ING            |         |         |         |         |         |         |         |

25X1A

(7, 27, 19)

| DATE OF PHOTO | TYPE | QUALITY | CLASS | NO. OF CARDS |
|---------------|------|---------|-------|--------------|
| 8             | H    | 2       | 4     | 3            |

Approved for Release 2000/04/25 : CIA-RDP78-05867A000200820005-3

CAPTIONED BY *OK*

000

ANALYSIS REPORT

GPO 918781



Approved for Release 2000/04/25 : CIA-RDP78-05867A000200820005-3

LATITUDE 54 55 N LONGITUDE 30 15 E

35058R

USSR (WAC-153)

| AREA NO               | SUBJECT | SUBJECT | SUBJECT | SUBJECT | SUBJECT | SUBJECT | SUBJECT |
|-----------------------|---------|---------|---------|---------|---------|---------|---------|
| 317N                  | ARU     | C16     | C2C     |         |         |         |         |
| L E N I N G R A D     |         |         |         |         |         |         |         |
| K I R O V S K A Y A   |         |         |         |         |         |         |         |
| D I S T R I C T       |         |         |         |         |         |         |         |
| F I L M T H E A T E R |         |         |         |         |         |         |         |


EXECUTIVE COMMITTEE

ON KIROVSKAYA PLOSHCHAD.  
MOVIE THEATER TO RIGHT.

25X1A

(8,10,28)

| DATE OF PHOTO | TYPE | QUALITY | CLASS | NO. OF CARDS |
|---------------|------|---------|-------|--------------|
| SUMMER 58     | 4    | 2       | 4     | 3            |



ANALYSIS REPORT

APPROVED FOR RELEASE 2000/04/25 CIA-RDP78-05867A000200820005-3  
 MAP REFERENCE  
 LATITUDE **59 55 N** LONGITUDE **3 0 15 E**  
 AREA NO. **350599**

| AREA NO.              | PROVINCE | SUBJECT    | SUBJECT    | SUBJECT   | SUBJECT | SUBJECT          | SUBJECT   |
|-----------------------|----------|------------|------------|-----------|---------|------------------|-----------|
| <b>USSR (WAG-153)</b> |          |            |            |           |         |                  |           |
| <b>317N</b>           |          | <b>AGP</b> | <b>C32</b> |           |         |                  |           |
| <b>LENINGRAD</b>      |          |            |            | <b>10</b> |         | <b>APARTMENT</b> | <b>20</b> |
| <b>CONSTRUCTION</b>   |          |            |            | <b>20</b> |         | <b>IN</b>        | <b>40</b> |
| <b>OF</b>             |          |            |            | <b>10</b> |         | <b>820</b>       |           |

25X1A

| DATE OF PHOTO          | TYPE     | QUALITY  | CLASS    | NO. OF CARDS | FOOTNOTES |
|------------------------|----------|----------|----------|--------------|-----------|
| <b>(7,25)</b>          |          |          |          |              |           |
| <b>5</b>               | <b>4</b> | <b>2</b> | <b>4</b> | <b>2</b>     |           |
| CAPTIONED BY <b>CK</b> |          |          |          |              |           |
| <b>SUMMER</b>          |          |          |          |              |           |

PHOTO NO. **351608**    LOT NO. **L-4347**    MAP REFERENCE **C**    LATITUDE **59 55N**    LONGITUDE **30 15E**

Approved For Release 2000/04/25 : CIA-RDP78-05867A000200820005-3

**USER (WAC-153)**

| CIA NO.                  | SUBJECT       | SUBJECT          | SUBJECT            | SUBJECT       | SUBJECT          | SUBJECT       | SUBJECT       | SUBJECT |
|--------------------------|---------------|------------------|--------------------|---------------|------------------|---------------|---------------|---------|
| <b>317N</b>              | <b>A4Q</b>    | <b>AJA</b>       |                    |               |                  |               |               |         |
| <b>L E N I N G R A D</b> | <sup>10</sup> |                  | <b>S E W A G E</b> | <sup>15</sup> |                  | <b>T R</b>    | <sup>20</sup> |         |
| <b>E A T M E N T</b>     | <sup>25</sup> | <b>P L A N T</b> | <sup>30</sup>      |               | <b>P O W E R</b> | <sup>35</sup> | <sup>40</sup> |         |
| <b>L I N E S</b>         | <sup>45</sup> | <b>I N</b>       | <sup>50</sup>      | <b>B G</b>    |                  |               |               |         |

25X1A

**(9,17)**

| SERIAL NO.    | DATE OF PHOTO | TYPE     | QUALITY  | CLASS    | NO. OF CARDS |
|---------------|---------------|----------|----------|----------|--------------|
| <b>WINNER</b> | <b>5 8</b>    | <b>4</b> | <b>1</b> | <b>4</b> | <b>2</b>     |

Approved For Release 2000/04/25 : CIA-RDP78-05867A000200820005-3

PHOTO NO. 35060<sup>1</sup> LOT NO. L-4347 MAP REFERENCE C LATITUDE 59 55N LONGITUDE 30 15 E

Approved For Release 2000/04/25 : CIA-RDP78-05867A000200820005-3

COUNTRY USSR (KAC-153)

| AREA NO             | SUBJECT       | SUBJECT       | SUBJECT       | SUBJECT       | SUBJECT       | SUBJECT | SUBJECT | SUBJECT |
|---------------------|---------------|---------------|---------------|---------------|---------------|---------|---------|---------|
| 317N                | AM7           | C32           |               |               |               |         |         |         |
| L E N I N G R A D   | <sup>10</sup> | A P O S T A L | <sup>15</sup> | B O           | <sup>20</sup> |         |         |         |
| X O N               | <sup>25</sup> | S I D E O F   | <sup>30</sup> | A P A R T M E | <sup>40</sup> |         |         |         |
| N T B U I L D I N G | <sup>50</sup> |               |               |               |               |         |         |         |

NOTE

25X1A

(2.9)

| DATE OF PHOTO | TYPE | QUALITY | CLASS | NO. OF CARDS |
|---------------|------|---------|-------|--------------|
| 58            | 4    | 2       | 4     | 2            |

Approved For Release 2000/04/25 : CIA-RDP78-05867A000200820005-3

351003 Approved For Release 2000/04/25 : CIA-RDP78-05887A000200020005-3

| AREA NO.  | SUBJECT | SUBJECT  | SUBJECT | SUBJECT | SUBJECT | SUBJECT | SUBJECT | SUBJECT |
|-----------|---------|----------|---------|---------|---------|---------|---------|---------|
| 317N      | AKU     | AJA      |         |         |         |         |         |         |
| LENINGRAD |         |          |         | CATCH   |         |         | BA      |         |
| IN. [ON   |         | BRICK    |         | STREET  |         |         |         |         |
| PAATR     |         | DRAINAGE |         |         |         |         |         |         |

NOTE

25X1A

(9, 28)

| DATE OF PHOTO | ITEM | QUALITY | CLASS | NO. OF CARDS |
|---------------|------|---------|-------|--------------|
| 5-8           | 4    | 2       | 4     | 2            |

Approved For Release 2000/04/25 : CIA-RDP78-05887A000200020005-3

CAPTIONED BY EK

CLASSIFICATION 000

FORM NO. 351506 LOT NO. 4347 MAP REFERENCE C LATITUDE 39 55 N LONGITUDE 30 15 E  
 Approved For Release 2000/04/25 : CIA-RDP78-05867A000200820005-3

| AREA NO.                            | SUBJECT   | SUBJECT | SUBJECT | SUBJECT | SUBJECT | SUBJECT | SUBJECT | SUBJECT                       |
|-------------------------------------|-----------|---------|---------|---------|---------|---------|---------|-------------------------------|
| 317N                                | AFC       | CTG     | AJA     | AKU     | AIKE    |         |         |                               |
| L E N I N G R A D                   |           |         |         | [ K ]   | [ R ]   | [ O ]   | [ U ]   | [ H ] [ E ] [ A ]             |
| V I E W E R                         | E Q U I P |         | P L T   |         |         |         |         | [ W ] [ O ] [ M ] [ A ] [ N ] |
| [ S ] [ W ] [ E ] [ P ] [ E ] [ R ] |           |         |         |         |         |         |         |                               |

ON STACHEK PROSPEKT.

25X1A

(21, 28, 8, 9, 19)

| DATE OF PHOTO | TYPE | QUALITY | CLASS | NO. OF CARDS |
|---------------|------|---------|-------|--------------|
| 58            | 4    | 2       | 4     | 25           |



Approved For Release 2000/04/25 : CIA-RDP78-05867A000200820005-3

REF ID: A66505

MAP REFERENCE: E 4397

LATITUDE: 54 55 N

LONGITUDE: 30 15 E

| AREA NO.  | SUBJECT | SUBJECT | SUBJECT | SUBJECT | SUBJECT | SUBJECT | SUBJECT |
|-----------|---------|---------|---------|---------|---------|---------|---------|
| 317N      | C26     | C26     |         |         |         |         |         |
| LENINGRAD |         |         | 10      | COOP    |         | MARK    | 20      |
| ET        | ACROSS  |         | 30      | FR      |         | KIRAV   | 40      |
| QUIP      | PLT     |         | 50      |         |         |         |         |

ON STACHEK PROSPEKT.]

25X1A



(7-10)

| CLASSIFICATION | TYPE | QUALITY | CLASS | NO. OF CARDS |
|----------------|------|---------|-------|--------------|
| SECRET         | 4    | 3       | 4     | 2            |

Approved For Release 2000/04/25 : CIA-RDP78-05867A000200820005-3

CAPTIONED BY: CK

OUU

FORM 778 1

AREA NO. **35 (AG06)** | LOT NO. **41347** | MAP REFERENCE **C** | LATITUDE **59 55 N** | LONGITUDE **30 15 E**  
 Approved For Release 2000/04/25 : CIA-RDP78-05867A000200820005-3

| AREA NO.                 | SUBJECT    | SUBJECT      | SUBJECT   | SUBJECT              | SUBJECT   | SUBJECT                  | SUBJECT   |
|--------------------------|------------|--------------|-----------|----------------------|-----------|--------------------------|-----------|
| <b>317N</b>              | <b>C32</b> | <b>AMH</b>   |           |                      |           |                          |           |
| <b>L E N I N G R A D</b> |            |              | <b>10</b> | <b>( F R A M E )</b> | <b>15</b> | <b>H O U</b>             | <b>20</b> |
| <b>F I N G</b>           | <b>25</b>  | <b>T O</b>   | <b>30</b> | <b>B E</b>           | <b>15</b> | <b>D E S T R O Y E D</b> | <b>10</b> |
| <b>F O R</b>             | <b>15</b>  | <b>N E W</b> | <b>50</b> |                      |           |                          |           |

↓ DEVELOPMENT. [POSSIBLY LOCATED AT NO. 9 ZEMSKAYA ULITSA.]  
 including brackets  
 exception.

**(7, 23)**

| DATE OF PHOTO | TYPE     | QUALITY  | CLASS    | NO. OF CARDS | NO. |
|---------------|----------|----------|----------|--------------|-----|
| <b>15 8</b>   | <b>4</b> | <b>2</b> | <b>4</b> | <b>2</b>     |     |

Approved For Release 2000/04/25 : CIA-RDP78-05867A000200820005-3



PROJECT NO. 250608 LOT NO. 4347  
 PHOTO NO. 350607 MAP REFERENCE C LATITUDE 5955N LONGITUDE 3015E

Approved For Release 2000/04/25 : CIA-RDP78-05867A000200820005-3

USSR (WAC-153)

| AREA NO.          | SUBJECT | SUBJECT | SUBJECT | SUBJECT | SUBJECT | SUBJECT | SUBJECT |
|-------------------|---------|---------|---------|---------|---------|---------|---------|
| 317N              | AG2     | CG2     |         |         |         |         |         |
| LENIN GRAD        |         |         | 10      | CITY    | 15      | PL      | 20      |
|                   |         |         | 25      |         | 30      |         | 40      |
| MAT ARCHITECTURAL |         |         | 45      |         | 50      |         |         |
| MGRE              |         |         |         |         |         |         |         |

IN MOSCOW.

EXHIBITED

25X1A

(10,6)

| DATE OF PHOTO | TYPE | QUALITY | CLASS | NO. OF CARDS | SC |
|---------------|------|---------|-------|--------------|----|
| 5 8           | 4    | 2       | 4     | 2            |    |

Approved For Release 2000/04/25 : CIA-RDP78-05867A000200820005-3

PHOTO ANALYSIS REPORT


FORM NO. 35 APPROVED For Release 2000/04/25 CIA-RDP78-05867A000200820005-3  
 LOT NO. 43407  
 MAP REFERENCE  
 LATITUDE 48 45 N  
 LONGITUDE 44 25 E

COUNTRY USSR (WAC-235)  
 AREA NO. 428N  
 SUBJECT C32 A6P  
 PROVINCE  
 SUBJECT SUBJECT SUBJECT SUBJECT SUBJECT SUBJECT SUBJECT  
 J T A L I N G R A D A P T C O N S  
 F R I E R O M P E D A G O G I C A L  
 I N S T I T U T E

25X1A

(7,25)

| DATE OF PHOTO | TYPE | QUALITY | CLASS | NO. OF CARDS |
|---------------|------|---------|-------|--------------|
| 58            | 4    | 2       | 4     | 2            |



APPROVED For Release 2000/04/25 CIA-RDP78-05867A000200820005-3  
 CAPTIONED BY CK

000

351610  
 Approved For Release 2000/04/25 : CIA-RDP78-05867A000200820005-3  
 LOT NO. 4347  
 MAP REFERENCE C  
 LATITUDE 4845N 4425E

|                |             |  |  |  |  |  |       |  |    |
|----------------|-------------|--|--|--|--|--|-------|--|----|
| USSR (WAC-335) |             |  |  |  |  |  |       |  |    |
| 428N           | C62         |  |  |  |  |  | MODEL |  | AF |
| E T A L        | I N G R A D |  |  |  |  |  |       |  |    |
| C I T Y        | P L A N     |  |  |  |  |  |       |  |    |

25X1A

|               |      |         |       |              |  |
|---------------|------|---------|-------|--------------|--|
| (6)           |      |         |       |              |  |
| DATE OF PHOTO | TYPE | QUALITY | CLASS | NO. OF CARDS |  |
| SUMMER 580    | 0    | 2       | 4     | 1            |  |
| 000           |      |         |       |              |  |

PHOTO ANALYSIS REPORT

AREA NO. 35511 LOT NO. 4347 MAP REFERENCE C LATITUDE 4845N LONGITUDE 4425E  
 Approved For Release 2000/04/25 : CIA-RDP78-05867A000200820005-3

| AREA NO.       | SUBJECT | SUBJECT | SUBJECT | SUBJECT | SUBJECT | SUBJECT | SUBJECT |
|----------------|---------|---------|---------|---------|---------|---------|---------|
| USSR (WAC-735) |         |         |         |         |         |         |         |
| 428N           | C62     |         |         |         |         |         |         |
| TALINGRAD      |         |         |         |         | MODEL   |         | AF      |
| CITY           |         | PLAN    |         |         |         |         |         |

25X1A

(6)

| DATE OF PHOTO | TYPE | QUALITY | CLASS | NO. OF CARDS |
|---------------|------|---------|-------|--------------|
| 580           | 0    | 2       | 4     | 1            |
| 000           |      |         | CK    |              |

PHOTO ANALYSIS REPORT