

FORMS NO.	LOT NO.	MAP REFERENCE	LATITUDE
351365	4301	C	54 30N 18 33N
Approved For Release 2000/04/25 : CIA-RDP78-05867A000200820013-4			
COUNTRY	PROVINCE	SUBJECT	SUBJECT
POLAND	GDANSK		
AREA NO.	SUBJECT	SUBJECT	SUBJECT
12 55 M 39 Z			
G O Y N I A		R A F T	P R E S U M A
B L Y	U S E D	F O R	B E A T A R
G E T.			
25X1A			
3-30	DATE OF PHOTO	TYPE	QUALITY
	5 8 4		2 B
			1
			12
Approved For Release 2000/04/25 : CIA-RDP78-05867A000200820013-4			
GPO 826864 (20)			

PHOTO ANALYSIS REPORT

PHOTO NO. 351366 LOT NO. 44302 MAP REFERENCE C LATITUDE 53 55N 14 15E

COUNTRY POLAND  
 AREA NO. 2155M SUBJECT ALA 300  
 SUBJECT SUBJECT SUBJECT SUBJECT SUBJECT SUBJECT SUBJECT SUBJECT  
 SWINEMUNDE U S R M I  
 NE WEEPER TYPE T-30  
 1, NO 18, 7/12 FG.

PART 1 OF 2 PART PANORAMA, SEE CIA 351367.

25X1A

DATE OF PHOTO	TYPE	QUALITY	CLASS	NO. OF CARDS
3520	58 H	2	B	2

Approved For Release 2000/04/25 : CIA-RDP78-05867A000200820013-4

PHOTO NO.	LOT NO.	MAP REFERENCE	LATITUDE	LONGITUDE
351366	24288	C		
COUNTRY	U.S.S.R.			
AREA NO.	M	SUBJECT	SUBJECT	SUBJECT
		3 CU	ALA	
2	M	N E	S W	E E
3	0 1	T Y P E	N O.	7 1 2
4				AT WINE MUNDE
HARBOR.				
PART 1 of 2 PART PANORAMA, SEE CIA 351366				
DATE OF PHOTO	TYPE	QUALITY	CLASS	NO. OF CARDS
JUNE 58	H	2	B	2
Approved For Release 2000/04/25 : CIA-RDP78-05867A000200820013-4				
SECRET / MARK / COMD CENTER / JEC				
PHOTO ANALYSIS REPORT				

25X1A

PHOTO NO. 351369 LOT NO. 24302 MAP REFERENCE C LATITUDE 53 55N LONGITUDE 14 15E  
 Approved For Release 2000/04/25 : CIA-RDP78-05867A000200820013-4

COUNTRY	POLAND		PROVINCE	SZCZECIN		SUBJECT	SUBJECT	SUBJECT	SUBJECT	SUBJECT
AREA NO.	2155M	SUBJECT	ALA	SUBJECT	30U	SUBJECT	U	SUBJECT	E	SUBJECT
	J	W	N	E	M	U	N	O	E	M
	N	E	S	W	E	E	M	E	R	S
	1	N	O	S.	7	1	0	E	7	08

PART 2 OF 2 PART PANORAMA, SEE CIA 351369.

DATE OF PHOTO	TYPE	QUALITY	CLASS	NO. OF CARDS
JUN 58	4	2	B	2

Approved For Release 2000/04/25 : CIA-RDP78-05867A000200820013-4

SECRET/NOFORN/CONFIDENTIAL

PHOTO ANALYSIS REPORT

PHOTO NO. 3513678  
 LOT NO. 44308  
 MAP REFERENCE C  
 LATITUDE  
 LONGITUDE  
 Approved For Release 2000/04/25 : CIA-RDP78-05867A000200820013-4

COUNTRY	PROVINCE	SUBJECT	SUBJECT	SUBJECT	SUBJECT	SUBJECT	SUBJECT	SUBJECT	SUBJECT
U.S.S.R.		3 CU	ALA						
AREA NO. M									
8	M	N	E	S	W	E	E	P	E
3	0	1	T	Y	P	E	N	O.	7
8	1	N	F	G.					

AT SWINEMUNDE HARBOR  
 PART 2 of 2 PART PANORAMA, SEE CIA 351368.

3-20

DATE OF PHOTO	TYPE	QUALITY	CLASS	NO. OF CARDS
JUNE 5 8	H	2	B	2

Approved For Release 2000/04/25 : CIA-RDP78-05867A000200820013-4

SECRET / INTERNAL / PHOTO CONTROL / SEC

PHOTO ANALYSIS REPORT

GPO 924884 (20)

PHOTO NO. 951370  
 LOT NO. 1/337  
 MAP REFERENCE C  
 LATITUDE 53 55N  
 LONGITUDE 14 15E  
 Approved For Release 2000/04/25 : CIA-RDP78-05867A000200820013-4

COUNTRY POLAND  
 PROVINCE JEZECIN

AREA NO.	SUBJECT	SUBJECT	SUBJECT	SUBJECT	SUBJECT	SUBJECT	SUBJECT	SUBJECT	SUBJECT
2155M	ALA	3CH							
50	1	N	E	M	U	N	D	E	
E	D	B	O	A	T	S	N	O.	15.
4	7	0	4	6	6	4	8	6	2 485.

25X1A

DATE OF PHOTO	TYPE	QUALITY	CLASS	NO. OF CARDS
58	H	2	B	2

Approved For Release 2000/04/25 : CIA-RDP78-05867A000200820013-4

PHOTO NO. 351371

LOT NO. 20080425

MAP REFERENCE

LATITUDE

LONGITUDE

APPROVED FOR RELEASE 2000/04/25 : CIA-RDP78-05867A000200820013-4

COUNTRY USSR

PROVINCE

AREA NO.	SUBJECT	SUBJECT	SUBJECT	SUBJECT	SUBJECT	SUBJECT	SUBJECT	SUBJECT
M	3 CH	ALA						
	P E E	D B O A T			N O, S		46 8	4
	7 3	4 7 0	46 6		4 8 6		4 9 5	
	1 N	H A R B O R						

(SWENEMUNDE)

25X1A

3-30

DATE OF PHOTO	TYPE	QUALITY	CLASS	NO. OF CARDS
JUNE 5 8	H	2	B	2

APPROVED FOR RELEASE 2000/04/25 : CIA-RDP78-05867A000200820013-4

CLASSIFICATION SECRET / UNCLASSIFIED

PHOTO ANALYSIS REPORT

Approved For Release 2000/04/25 : CIA-RDP78-05867A000200820013-4

PHOTO NO. 251378 LOT NO. 2017 MAP REFERENCE C LATITUDE 53 55N LONGITUDE 10 15E

COUNTRY POLAND PROVINCE ZEEBIN

AREA NO.	SUBJECT	SUBJECT	SUBJECT	SUBJECT	SUBJECT	SUBJECT	SUBJECT	SUBJECT
0155M	ALA	3CH						
	WIN	E	M	UN	D	E	U	S
	G	O	B	O	A	T	S	N

25X1A

DATE OF PHOTO	TYPE	QUALITY	CLASS	NO. OF CARDS
58	11	2	B	2

Approved For Release 2000/04/25 : CIA-RDP78-05867A000200820013-4

PHOTO ANALYSIS REPORT

GPO 816864 (20)



PHOTO NO. **351373** LOT NO. **2000** MAP REFERENCE **CF** LATITUDE \_\_\_\_\_ LONGITUDE \_\_\_\_\_

APPROVED FOR RELEASE 2000/04/25 : CIA-RDP78-05867A000200820013-4

COUNTRY **USSR** PROVINCE \_\_\_\_\_

AREA NO.	SUBJECT	SUBJECT	SUBJECT	SUBJECT	SUBJECT	SUBJECT	SUBJECT	SUBJECT	SUBJECT
<b>M</b>	<b>3CH</b>	<b>BLA</b>							
<b>PEED</b>	<b>BOAT</b>	<b>NO'S</b>	<b>4</b>	<b>8</b>	<b>8</b>	<b>8</b>	<b>8</b>	<b>8</b>	<b>8</b>
<b>490</b>	<b>AT</b>	<b>W</b>	<b>I</b>	<b>N</b>	<b>E</b>	<b>M</b>	<b>U</b>	<b>N</b>	<b>D</b>
<b>ARBOR</b>	<b>R</b>								

25X1A

3-30

DATE OF PHOTO	TYPE	QUALITY	CLASS	NO. OF CARDS
<b>JUN 58</b>	<b>H</b>	<b>2</b>	<b>B</b>	<b>2</b>

APPROVED FOR RELEASE 2000/04/25 : CIA-RDP78-05867A000200820013-4

PHOTO NO. **35137** LOT NO. **1000** MAP REFERENCE **C** LATITUDE **53 58N** LONGITUDE **14 15E**  
 Approved For Release 2000/04/25 : CIA-RDP78-05867A000200820013-4

COUNTRY **POLAND** PROVINCE **ŚEŁEĆ**

AREA NO.	SUBJECT	SUBJECT	SUBJECT	SUBJECT	SUBJECT	SUBJECT	SUBJECT	SUBJECT
<b>2155M</b>	<b>ALC</b>	<b>3CH</b>						
<b>5</b>	<b>W</b>	<b>1</b>	<b>N</b>	<b>5</b>	<b>M</b>	<b>0</b>	<b>10</b>	<b>E</b>
<b>6</b>	<b>D</b>	<b>B</b>	<b>0</b>	<b>A</b>	<b>T</b>	<b>S</b>	<b>N</b>	<b>0</b>
<b>4</b>							<b>4</b>	<b>8</b>

25X1A

DATE OF PHOTO	TYPE	QUALITY	CLASS	NO. OF CARDS
<b>5/11</b>	<b>11</b>	<b>2</b>	<b>0</b>	<b>2</b>

Approved For Release 2000/04/25 : CIA-RDP78-05867A000200820013-4

PHOTO NO. 351855 LOT NO. \_\_\_\_\_ MAP REFERENCE \_\_\_\_\_ LATITUDE \_\_\_\_\_ LONGITUDE \_\_\_\_\_

Approved For Release 2000/04/25 : CIA-RDP78-05867A000200820013-4

COUNTRY USSR PROVINCE \_\_\_\_\_

AREA NO.	SUBJECT	SUBJECT	SUBJECT	SUBJECT	SUBJECT	SUBJECT	SUBJECT	SUBJECT	SUBJECT
<u>M</u>	<u>3CH</u>	<u>BLA</u>							
<u>5</u>	<u>P E E</u>	<u>0</u>	<u>B</u>	<u>O</u>	<u>A</u>	<u>T</u>	<u>S</u>	<u>N</u>	<u>O.</u>
<u>4</u>	<u>8</u>	<u>4</u>	<u>A</u>	<u>T</u>	<u>S</u>	<u>W</u>	<u>I</u>	<u>N</u>	<u>E</u>
<u>A</u>	<u>R</u>	<u>B</u>	<u>O</u>	<u>R</u>					

25X1A

DATE OF PHOTO	TYPE	QUALITY	CLASS	NO. OF CARDS
<u>3-30</u>	<u>58</u>	<u>H</u>	<u>2</u>	<u>B</u>
				<u>2</u>

Approved For Release 2000/04/25 : CIA-RDP78-05867A000200820013-4

PHOTO ANALYSIS REPORT

PHOTO NO. 354370  
 MAP REFERENCE  
 LATITUDE 14°N 67 53W  
 LONGITUDE 91/2  
 Approved For Release 2000/04/25 : CIA-RDP78-05867A000200820013-4

COUNTRY	VENEZUELA		PROVINCE	ARAGUA			
AREA NO.	228E	AEDAG-3					
	5		10		15		20
	15		20		25		30
	25		30				
	45						

DATE OF PHOTO	TYPE	QUALITY	CLASS	NO. OF CARDS	25X1A
	4	1	4	2	
Approved For Release 2000/04/25 : CIA-RDP78-05867A000200820013-4					
PHOTO ANALYSIS REPORT					GPO-414701

Approved For Release 2000/04/25 : CIA-RDP78-05867A000200820013-96 55W

WORD NO. 351381

AREA NO.	SUBJECT	SUBJECT	SUBJECT	SUBJECT	SUBJECT	SUBJECT	SUBJECT	SUBJECT
328E	C26	C22	C24					
CAN	CA							
SH	OP							
W	CA							

T-10

25X1A

Approved For Release 2000/04/25 : CIA-RDP78-05867A000200820013-96

CLASSIFICATION

000

CAPTIONED BY

Approved For Release 2000/04/25 : CIA-RDP78-05867A000300820013

351302

COUNTRY: Venezuela PROVINCE: Distrito Federal LATITUDE: 9°55'N LONGITUDE: 97°55'W

AREA NO	SUBJECT	SUBJECT	SUBJECT	SUBJECT	SUBJECT	SUBJECT	SUBJECT
228E	C26	C27	C2A				
CAN	CA	CA	A	\$	M	er	ced
A	10	10	10	10	10	10	10
	10	10	10	10	10	10	10

10-7

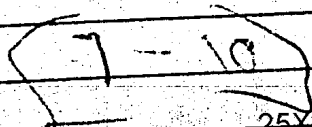
DATE OF PHOTO	TYPE	QUALITY	CLASS	NO. OF CARDS	SOURCE OF PHOTOGRAPH

Approved For Release 2000/04/25 : CIA-RDP78-05867A000300820013

CLASSIFICATION: OOO

350702  
 Approved For Release 2000/04/25 : CIA-RDP78-05867A000200820013-4  
 LOT NO. 10  
 MAP REFERENCE  
 LATITUDE 10 30 N 56  
 LONGITUDE 55 W

COUNTRY	PROVINCE	SUBJECT	SUBJECT	SUBJECT	SUBJECT	SUBJECT	SUBJECT	SUBJECT
Venezuela	Distrito Federal							
AREA NO. 328E		C26						
CANACA								
EXHIBITION								



DATE OF PHOTO	TYPE	QUALITY	CLASS	NO. OF CARDS	BOUNDS OF PHOTOGRAPH
	H	1	H	1	[REDACTED]

Approved For Release 2000/04/25 : CIA-RDP78-05867A000200820013-4

PHOTO NO. **35A0016** APPROVED FOR RELEASE 2000/04/25 REF ID: A6687A000200820013-4

MAP REFERENCE: **73 14W**  
 LATITUDE: **10 10 N**  
 LONGITUDE: **73 14W**

SUBJECT: **Rio de Janeiro**

AREA NO.	SUBJECT	SUBJECT	SUBJECT	SUBJECT	SUBJECT	SUBJECT	SUBJECT	SUBJECT
<b>0334</b>	<b>ASD</b>	<b>C2G</b>	<b>ASC</b>					
<b>0335</b>	<b>ASD</b>	<b>C2G</b>	<b>ASC</b>					
<b>0336</b>	<b>ASD</b>	<b>C2G</b>	<b>ASC</b>					
<b>0337</b>	<b>ASD</b>	<b>C2G</b>	<b>ASC</b>					
<b>0338</b>	<b>ASD</b>	<b>C2G</b>	<b>ASC</b>					
<b>0339</b>	<b>ASD</b>	<b>C2G</b>	<b>ASC</b>					
<b>0340</b>	<b>ASD</b>	<b>C2G</b>	<b>ASC</b>					
<b>0341</b>	<b>ASD</b>	<b>C2G</b>	<b>ASC</b>					
<b>0342</b>	<b>ASD</b>	<b>C2G</b>	<b>ASC</b>					
<b>0343</b>	<b>ASD</b>	<b>C2G</b>	<b>ASC</b>					

**AFHOPS W**

25X1A

DATE OF PHOTO	TYPE	QUALITY	CLASS	NO. OF CARDS
<b>03/11/75</b>	<b>11</b>	<b>1</b>	<b>1</b>	<b>2</b>

APPROVED FOR RELEASE 2000/04/25 REF ID: A6687A000200820013-4

CAPTURED BY: **HIT**

**PHOTO ANALYSIS REPORT**



INDEX NO. 351305  
 MAP REFERENCE  
 LATITUDE 135  
 LONGITUDE 35 54N  
 LOT NO. 7  
 For Release 2000/04/25 CIA-RDP78-05867A000200820013-4

AREA NO.	SUBJECT	SUBJECT	SUBJECT	SUBJECT	SUBJECT	SUBJECT	SUBJECT	SUBJECT
	BRAZIL							
	PARAIBA							
	CAMPINA GRANDE							
	DE PATRIMENTO PLANT							

25X1A

BASE OR PHOTO	TYPE	QUALITY	CLASS	NO. OF CARDS
	H			

For Release 2000/04/25 CIA-RDP78-0

CLASSIFICATION

ANALYSIS REPORT

PHOTO NO. **351306** LOT NO. **L 351306** MAP REFERENCE **C** LATITUDE **5 47 45** LONGITUDE **35 12 W**

Approved For Release 2000/04/25 : CIA-RDP78-05867A000200820013-4

AREA NO.	SUBJECT	COLLECT	SUBJECT	SUBJECT	SUBJECT	SUBJECT	SUBJECT
<b>1</b>	<b>BRASIL</b>	<b>P</b>	<b>P</b>	<b>P</b>	<b>P</b>	<b>P</b>	<b>P</b>
<b>2</b>	<b>BRASIL</b>	<b>P</b>	<b>P</b>	<b>P</b>	<b>P</b>	<b>P</b>	<b>P</b>
<b>3</b>	<b>BRASIL</b>	<b>P</b>	<b>P</b>	<b>P</b>	<b>P</b>	<b>P</b>	<b>P</b>
<b>4</b>	<b>BRASIL</b>	<b>P</b>	<b>P</b>	<b>P</b>	<b>P</b>	<b>P</b>	<b>P</b>
<b>5</b>	<b>BRASIL</b>	<b>P</b>	<b>P</b>	<b>P</b>	<b>P</b>	<b>P</b>	<b>P</b>
<b>6</b>	<b>BRASIL</b>	<b>P</b>	<b>P</b>	<b>P</b>	<b>P</b>	<b>P</b>	<b>P</b>
<b>7</b>	<b>BRASIL</b>	<b>P</b>	<b>P</b>	<b>P</b>	<b>P</b>	<b>P</b>	<b>P</b>
<b>8</b>	<b>BRASIL</b>	<b>P</b>	<b>P</b>	<b>P</b>	<b>P</b>	<b>P</b>	<b>P</b>
<b>9</b>	<b>BRASIL</b>	<b>P</b>	<b>P</b>	<b>P</b>	<b>P</b>	<b>P</b>	<b>P</b>
<b>10</b>	<b>BRASIL</b>	<b>P</b>	<b>P</b>	<b>P</b>	<b>P</b>	<b>P</b>	<b>P</b>
<b>11</b>	<b>BRASIL</b>	<b>P</b>	<b>P</b>	<b>P</b>	<b>P</b>	<b>P</b>	<b>P</b>
<b>12</b>	<b>BRASIL</b>	<b>P</b>	<b>P</b>	<b>P</b>	<b>P</b>	<b>P</b>	<b>P</b>
<b>13</b>	<b>BRASIL</b>	<b>P</b>	<b>P</b>	<b>P</b>	<b>P</b>	<b>P</b>	<b>P</b>
<b>14</b>	<b>BRASIL</b>	<b>P</b>	<b>P</b>	<b>P</b>	<b>P</b>	<b>P</b>	<b>P</b>
<b>15</b>	<b>BRASIL</b>	<b>P</b>	<b>P</b>	<b>P</b>	<b>P</b>	<b>P</b>	<b>P</b>
<b>16</b>	<b>BRASIL</b>	<b>P</b>	<b>P</b>	<b>P</b>	<b>P</b>	<b>P</b>	<b>P</b>
<b>17</b>	<b>BRASIL</b>	<b>P</b>	<b>P</b>	<b>P</b>	<b>P</b>	<b>P</b>	<b>P</b>
<b>18</b>	<b>BRASIL</b>	<b>P</b>	<b>P</b>	<b>P</b>	<b>P</b>	<b>P</b>	<b>P</b>
<b>19</b>	<b>BRASIL</b>	<b>P</b>	<b>P</b>	<b>P</b>	<b>P</b>	<b>P</b>	<b>P</b>
<b>20</b>	<b>BRASIL</b>	<b>P</b>	<b>P</b>	<b>P</b>	<b>P</b>	<b>P</b>	<b>P</b>
<b>21</b>	<b>BRASIL</b>	<b>P</b>	<b>P</b>	<b>P</b>	<b>P</b>	<b>P</b>	<b>P</b>
<b>22</b>	<b>BRASIL</b>	<b>P</b>	<b>P</b>	<b>P</b>	<b>P</b>	<b>P</b>	<b>P</b>
<b>23</b>	<b>BRASIL</b>	<b>P</b>	<b>P</b>	<b>P</b>	<b>P</b>	<b>P</b>	<b>P</b>
<b>24</b>	<b>BRASIL</b>	<b>P</b>	<b>P</b>	<b>P</b>	<b>P</b>	<b>P</b>	<b>P</b>
<b>25</b>	<b>BRASIL</b>	<b>P</b>	<b>P</b>	<b>P</b>	<b>P</b>	<b>P</b>	<b>P</b>
<b>26</b>	<b>BRASIL</b>	<b>P</b>	<b>P</b>	<b>P</b>	<b>P</b>	<b>P</b>	<b>P</b>
<b>27</b>	<b>BRASIL</b>	<b>P</b>	<b>P</b>	<b>P</b>	<b>P</b>	<b>P</b>	<b>P</b>
<b>28</b>	<b>BRASIL</b>	<b>P</b>	<b>P</b>	<b>P</b>	<b>P</b>	<b>P</b>	<b>P</b>
<b>29</b>	<b>BRASIL</b>	<b>P</b>	<b>P</b>	<b>P</b>	<b>P</b>	<b>P</b>	<b>P</b>
<b>30</b>	<b>BRASIL</b>	<b>P</b>	<b>P</b>	<b>P</b>	<b>P</b>	<b>P</b>	<b>P</b>
<b>31</b>	<b>BRASIL</b>	<b>P</b>	<b>P</b>	<b>P</b>	<b>P</b>	<b>P</b>	<b>P</b>
<b>32</b>	<b>BRASIL</b>	<b>P</b>	<b>P</b>	<b>P</b>	<b>P</b>	<b>P</b>	<b>P</b>
<b>33</b>	<b>BRASIL</b>	<b>P</b>	<b>P</b>	<b>P</b>	<b>P</b>	<b>P</b>	<b>P</b>
<b>34</b>	<b>BRASIL</b>	<b>P</b>	<b>P</b>	<b>P</b>	<b>P</b>	<b>P</b>	<b>P</b>
<b>35</b>	<b>BRASIL</b>	<b>P</b>	<b>P</b>	<b>P</b>	<b>P</b>	<b>P</b>	<b>P</b>
<b>36</b>	<b>BRASIL</b>	<b>P</b>	<b>P</b>	<b>P</b>	<b>P</b>	<b>P</b>	<b>P</b>
<b>37</b>	<b>BRASIL</b>	<b>P</b>	<b>P</b>	<b>P</b>	<b>P</b>	<b>P</b>	<b>P</b>
<b>38</b>	<b>BRASIL</b>	<b>P</b>	<b>P</b>	<b>P</b>	<b>P</b>	<b>P</b>	<b>P</b>
<b>39</b>	<b>BRASIL</b>	<b>P</b>	<b>P</b>	<b>P</b>	<b>P</b>	<b>P</b>	<b>P</b>
<b>40</b>	<b>BRASIL</b>	<b>P</b>	<b>P</b>	<b>P</b>	<b>P</b>	<b>P</b>	<b>P</b>

25X1A (9-10-59)

DATE OF PHOTO	TYPE	QUALITY	CLASS	NO. OF CARDS
<b>10/10/59</b>	<b>A</b>	<b>1</b>	<b>H</b>	<b>2</b>

Approved For Release 2000/04/25 : CIA-RDP78-05867A000200820013-4

PHOTO ANALYSIS REPORT

FILE NO. 351307  
 APPROVED FOR RELEASE 2000/04/25 : CIA-RDP78-05867A000200820013-4  
 MAP REFERENCE  
 LATITUDE 19S  
 LONGITUDE 49W

COUNTRY	PROVINCE	SUBJECT	SUBJECT	SUBJECT	SUBJECT	SUBJECT	SUBJECT
BRAZIL	Piao de Janeiro	ASA 036	AND				

25X1A

DATE OF PHOTO	TYPE	QUALITY	CLASS	NO. OF CARDS

CAPTIONED BY  
 APPROVED FOR RELEASE 2000/04/25 : CIA-RDP78-05867A000200820013-4  
 CLASSIFICATION  
 O U O  
 REFERENCE REPORT

PHOTO NO. **351308** LOT NO. **1000** MAP REFERENCE **SAO PAULO** APPROVED FOR RELEASE 2000/04/25 CIA-RDP78-05867A0006200820013-4

AREA NO.	SUBJECT	SUBJECT	SUBJECT	SUBJECT	SUBJECT	SUBJECT	SUBJECT	SUBJECT	LONGITUDE
10	SAO PAULO								83° 4'
15	SAO PAULO								
20	SAO PAULO								
25	SAO PAULO								
30	SAO PAULO								
35	SAO PAULO								
40	SAO PAULO								

RA. Type SW CHARIFIER in

25X1A

DATE OF PHOTO	TYPE	QUALITY	CLASS	NO. OF CARDS
1/19/52	H	1	H	1

APPROVED FOR RELEASE 2000/04/25 CIA-RDP78-05867A0006200820013-4

PHOTO ANALYSIS


PHOTO NO. 35711  
 LOT NO. 200004/25 : CIA-RDP78-05887A000200820013-4  
 MAP REFERENCE  
 LATITUDE 95W  
 LONGITUDE

COUNTRY Colombia PROVINCE CUNDINAMARCA 9

AREA NO.	SUBJECT	SUBJECT	SUBJECT	SUBJECT	SUBJECT	SUBJECT	SUBJECT	SUBJECT
1	WOTEASA	COB						
2	POCOTIA							
3	POCOTIA							
4	TROPICAL FACILITIES							

25X1A (A-10)

NAME OF PHOTO	TYPE	QUANTITY	CLASS	NO. OF CARDS
POCOTIA				
TROPICAL FACILITIES				



INDEX NO. 351391 LOT NO. 13000 C

PHOTO NO. 351391/1 MAP REFERENCE H 24 05N LONGITUDE 74 05W

Approved For Release 2000/04/25 : CIA-RDP78-05867A000200020013-4

COUNTRY Colombia PROVINCE CUNDINAMARCA

INDEX NO.	SUBJECT	SUBJECT	SUBJECT	SUBJECT	SUBJECT	SUBJECT	SUBJECT	SUBJECT
1	BOCOTA	CA	10	CA	15	CA	20	CA
2	BOCOTA	CA	30	CA	35	CA	40	CA
3	BOCOTA	CA	50	CA	55	CA	60	CA

25X1A 19-10

DATE OF PHOTO	TYPE	QUALITY	CLASS	NO. OF CARDS	SOURCE OF PHOTOGRAPH

Approved For Release 2000/04/25 : CIA-RDP78-05867A000200020013-4

PHOTO NO. 351392 LATITUDE 74 05 N

APPROVED FOR RELEASE 2000/04/25 : CIA-RDP78-05667A0008200820013-4

COUNTRY Colombia PROVINCE CUNDINAMARCA

SUBJECT	SUBJECT	SUBJECT	SUBJECT	SUBJECT	SUBJECT	SUBJECT	SUBJECT
BOGOTA	BOGOTA	BOGOTA	BOGOTA	BOGOTA	BOGOTA	BOGOTA	BOGOTA

10	15	20	25	30	35	40	45
BOGOTA	BOGOTA	BOGOTA	BOGOTA	BOGOTA	BOGOTA	BOGOTA	BOGOTA

BOGOTA BOGOTA BOGOTA BOGOTA BOGOTA BOGOTA BOGOTA BOGOTA

BOGOTA BOGOTA BOGOTA BOGOTA BOGOTA BOGOTA BOGOTA BOGOTA

BOGOTA BOGOTA BOGOTA BOGOTA BOGOTA BOGOTA BOGOTA BOGOTA

BOGOTA BOGOTA BOGOTA BOGOTA BOGOTA BOGOTA BOGOTA BOGOTA

BOGOTA BOGOTA BOGOTA BOGOTA BOGOTA BOGOTA BOGOTA BOGOTA

BOGOTA BOGOTA BOGOTA BOGOTA BOGOTA BOGOTA BOGOTA BOGOTA

BOGOTA BOGOTA BOGOTA BOGOTA BOGOTA BOGOTA BOGOTA BOGOTA

BOGOTA BOGOTA BOGOTA BOGOTA BOGOTA BOGOTA BOGOTA BOGOTA

25X1A

DATE OF PHOTO	TYPE	QUALITY	CLASS	NO. OF CARDS

APPROVED FOR RELEASE 2000/04/25 : CIA-RDP78-05667A0008200820013-4

CLASSIFICATION: OOO

Approved For Release 2000/04/25 : CIA-RDP78-05867A000200820013-4

INDEX NO.	LOT NO.	MAP REFERENCE	LATITUDE	LONGITUDE
PROVINCE	CUNDINAMARCA			
SUBJECT	SUBJECT	SUBJECT	SUBJECT	SUBJECT
WHITE	COB			
FOR	IA	TO	CA	LO
AT	AT	ON	IN	TI

25X1A *9-10*

DATE OF PHOTO	TYPE	QUALITY	CLASS	NO. OF CARDS
<i>Aug 24</i>	<i>H</i>	<i>H</i>	<i>H</i>	<i>2</i>

Approved For Release 2000/04/25 : CIA-RDP78-05867A000200820013-4

CLASSIFICATION

*OUO*



PHOTO NO. **Approved For Release 2000/04/25 : CIA-RDP78-05867A000200820013-4** MAP REFERENCE **FR 52A 2** LATITUDE **20 N** LONGITUDE

COUNTRY		PROVINCE		SUBJECT		SUBJECT		SUBJECT		SUBJECT	
FRANCE		SEINE		CON CAS		C 28		CHO			
10	10	10	10	10	10	10	10	10	10	10	10
10	10	10	10	10	10	10	10	10	10	10	10
10	10	10	10	10	10	10	10	10	10	10	10

**7-29-10**

DATE OF PHOTO	TYPE	QUALITY	CLASS	NO. OF CARDS	SOURCE OR PHOTOGRAPH
<p>Approved For Release 2000/04/25 : CIA-RDP78-05867</p>					
CLASSIFIED BY				CAPTIONED BY	
[Handwritten]				[Handwritten]	

Approved For Release 2000/04/25 : CIA-RDP78-05867A000200820013-4

PHOTO NO. 351396 LOT NO. 6399 MAP REFERENCE 04 254 01 20W

COUNTRY P R U SUBJECT P U R H

AREA NO.	SUBJECT	SUBJECT	SUBJECT	SUBJECT	SUBJECT	SUBJECT	SUBJECT	SUBJECT
7133	CG2	A1A	ADP	ADP				
TALARA			10					20
TALARA			30					40
OH			30					

BASE OF PHOTO	TYPE	QUALITY	CLASS	NO. OF CARDS
57B	B	H	H	

25X1A  
 (6-15-30)  
 REFERENCE PHOTO/PRINT

Approved For Release 2000/04/25 : CIA-RDP78-05867A000200820013-4


Approved For Release 2000/04/25 : CIA-RDP78-05867A000200820013-4

PHOTO NO. 351397 LOT NO. 599 MAP REFERENCE C OH 205 21 20 W LONGITUDE

COUNTRY PERU SUBJECT PIURA

AREA NO	SUBJECT	SUBJECT	SUBJECT	SUBJECT	SUBJECT	SUBJECT	SUBJECT	SUBJECT
7135	02N							
TALARA								
029								

25X1A SOURCE OF PHOTOGRAPH



DATE OF PHOTO	TYPE	QUALITY	CLASS	NO. OF CARDS
5/7	3	3	4	1

Approved For Release 2000/04/25 : CIA-RDP78-05867A000200820013-4

351399

LOT NO. 1599

MAP REFERENCE C

LATITUDE 04 20 S LONGITUDE 81 20 W

Approved For Release 2000/04/25 : CIA-RDP78-05867A000200820013-4

COUNTRY	AREA NO	SUBJECT	SUBJECT	SUBJECT	SUBJECT	SUBJECT	SUBJECT	SUBJECT	SUBJECT
P Peru	1120	02N	CSO						
		10							
		15							
		20							
		25							
		30							
		35							
		40							
		45							
COMPANY									

DATE OF PHOTO	TYPE	QUALITY	CLASS	NO. OF CARDS	SOURCE OF PHOTOGRAPHY
April 1974	H	N	4	2	

Approved For Release 2000/04/25 : CIA-RDP78-05867A000200820013-4



351401

LOT NO.

MAP REFERENCE

LATITUDE

LONGITUDE

Approved For Release 2000/04/25 : CIA-RDP78-05867A000200020013-1

COUNTRY PERU PROVINCE PIURA

AREA NO	SUBJECT	SUBJECT	SUBJECT	SUBJECT	SUBJECT	SUBJECT	SUBJECT	SUBJECT
TALARA								
WARA								
PIURA								
PIURA								

Light house is 20 Feet  
 high and ground level  
 is 162.9 Feet above sea  
 level. [2-30]

DATE OF PHOTO	TYPE	QUALITY	CLASS	NO. OF CARDS	EXPOSURE OF PHOTOGRAPH

Approved For Release 2000/04/25 : CIA-RDP78-05867A000200020013-1

CAPTIONED BY

OUO

AT

MAP NO. 351402 LQT NO. MAP REFERENCE LATITUDE LONGITUDE 8 3/4

Approved For Release 2000/04/25 : CIA-RDP78-05867A000200820013-4

COMMENT: NORWAY

AREA NO.	SUBJECT	SUBJECT	SUBJECT	SUBJECT	SUBJECT	SUBJECT	SUBJECT	SUBJECT
30 N	32 A	36 V						
10	25	35	10	25	15	20		
15	20	25	30	35	40	45	50	
10	20	30	40	50	60	70	80	
OF ANTI-SUBMARINE ROCKET								
CABLED <u>TENVEN</u>								

DATE OF PHOTO TYPE QUALITY CLASS NO. OF CARDS SOURCE OF PHOTOGRAPH

25-3-20

Approved For Release 2000/04/25 : CIA-RDP78-05867A000200820013-4

PHOTO ANALYSIS REPORT

PHOTO NO. 351405 LOT NO. MAP REFERENCE LATITUDE LONGITUDE

COUNTRY Approved For Release 2000/04/25 : CIA-RDP78-05867A000200820013-4

AREA NO	SUBJECT	SUBJECT	SUBJECT	SUBJECT	SUBJECT	SUBJECT	SUBJECT	SUBJECT
30	ROCK	ROCK	ROCK	ROCK	ROCK	ROCK	ROCK	ROCK
25	FRONT	FRONT	FRONT	FRONT	FRONT	FRONT	FRONT	FRONT
15	WEAP	WEAP	WEAP	WEAP	WEAP	WEAP	WEAP	WEAP

Called Tenney

10/1

3-30

DATE OF PHOTO	TYPE	QUALITY	CLASS	NO. OF CARDS	EXPOSURE/PHOTOGRAPH
23 Oct 58	2	1	3	1	

CLASSIFICATION Approved For Release 2000/04/25 : CIA-RDP78-05867A



PHOTO NO. 351406 LOT NO. MAP REFERENCE LATITUDE

COUNTRY Approved For Release 2000/04/25 : CIA-RDP78-05867A000200820013-4

AREA NO	SUBJECT	SUBJECT	SUBJECT	SUBJECT	SUBJECT	SUBJECT	SUBJECT	SUBJECT
30	39							
10	20	10	20	30	40	50		
20	30	40	50	60	70	80	90	
30	40	50	60	70	80	90		

5/4

Right

(3-30)

DATE OF PHOTO	TYPE	QUALITY	CLASS	NO. OF CARDS	PHOTOGRAPH
23 Oct 52	2	1	3	1	[Redacted]

CLASSIFICATION Approved For Release 2000/04/25 : CIA-RDP78-05867A

APPROVED FOR RELEASE 2000/04/25 : CIA-RDP78-05867A000200030013-4

NO. 351419 53911 56 02 N 13 00 E

COUNTRY ITALY PROVINCE Friuli-Venezia Giulia

AREA NO. 53911 SUBJECT SUBJECT SUBJECT SUBJECT SUBJECT SUBJECT SUBJECT SUBJECT

U O I N E 10 O E L L A 15 D Y N A M I T 20

E F N A 25 T N T 30 B U I L D 40

19 30

25X1A

DATE OF PHOTO TYPE QUALITY CLASS NO. OF CARDS

APPROVED FOR RELEASE 2000/04/25 : CIA-RDP78-05867A000200030013-4

CLASSIFICATION CAPTIONED BY

OUO

TEXT

PHOTO NO. 351408 LOT NO. 2000125 MAP REFERENCE CIA-RDP78-05887A000200820018 LATITUDE 43° 13' 00" E LONGITUDE

COUNTRY ITALY PROVINCE Friuli-Venezia Giulia

AREA NO.	SUBJECT	SUBJECT	SUBJECT	SUBJECT	SUBJECT	SUBJECT	SUBJECT	SUBJECT	SUBJECT
5319M	DOF								
	COINTE		10	ELLA	15	DRY	20	AMIT	
	25		30	PA	35	CR	40	ING	45
	5								

25X1A

DATE OF PHOTO	TYPE	QUALITY	CLASS	NO. OF CARDS
15/6/73	4	3	4	1

Approved For Release 2000/04/25 : CIA-RDP78-05887A000200820018

APPROVED FOR RELEASE 2000/04/25 : CIA-RDP78-05867A000200820013-4 3 00E  
 351409

COUNTRY	PROVINCE	SUBJECT						
ITALY	Friuli-Venezia Giulia							
531910	ADF							
C	0	10	15	20	25	30	35	40
0	1	2	3	4	5	6	7	8
0	1	2	3	4	5	6	7	8
0	1	2	3	4	5	6	7	8

25X1A

DATE OF PHOTO	TYPE	QUALITY	CLASS	NO. OF CARDS
000000	4	3	4	1

APPROVED FOR RELEASE 2000/04/25 : CIA-RDP78-05867A000200820013-4

000


PHOTO NO. 351411 | LOT NO. L-4199 | MAP REFERENCE C | LATITUDE 5446N | LONGITUDE 3203E

Approved For Release 2000/04/25 : CIA-RDP78-05867A000200820013-4

AREA NO	SUBJECT	SUBJECT	SUBJECT	SUBJECT	SUBJECT	SUBJECT	SUBJECT	SUBJECT	SUBJECT
927N	62	36							
S M O L E N S K				C I T Y				F R O M	
"M A I N"				H I G H W A Y				B R I D G E	
C O V E R				R I V E R					Possibly looking south.

(6,7,29)

25X1A



DATE OF PHOTO	TYPE	QUALITY	CLASS	NO. OF CARDS
SEP 58	4	2	4	2

Approved For Release 2000/04/25 : CIA-RDP78-05867A000200820013-4

PHOTO NO. 351411 LOT NO. /-4199 MAP REFERENCE A LATTITUDE 54 25 N LONGITUDE 29 41 E

Approved For Release 2000/04/25 : CIA-RDP78-05867A000200820013-4

AREA NO	SUBJECT	SUBJECT	SUBJECT	SUBJECT	SUBJECT	SUBJECT	SUBJECT	SUBJECT	SUBJECT
5N	AKE								
T	O	L	O	C	H	I	N	10	
K	-	M	I	N	S	K	H	I	G

DATE OF PHOTO: SEP 3 8 TYPE: 4 QUALITY: ~ CLASS: 4 NO. OF CARDS: 1

Approved For Release 2000/04/25 : CIA-RDP78-05867A000200820013-4

PHOTO ANALYSIS REPORT

FORM NO. 176 USE PREVIOUS EDITIONS

PHOTO NO. **351412** LOT NO. **4067** MAP REFERENCE **E** LATITUDE **50 07N** LONGITUDE **18 32E**  
 Approved For Release 2000/04/25 : CIA-RDP78-05867A000200820013-4

COUNTRY **POLAND** PROVINCE **KATOWICE**

AREA NO	SUBJECT	SUBJECT	SUBJECT	SUBJECT	SUBJECT	SUBJECT	SUBJECT	SUBJECT
<b>6155M</b>	<b>A22</b>	<b>A27</b>						
<b>R</b>	<b>Y</b>	<b>B</b>	<b>N</b>	<b>I</b>	<b>K</b>	<b>A</b>	<b>E</b>	<b>W</b>
<b>T</b>	<b>O</b>	<b>T</b>	<b>R</b>	<b>A</b>	<b>N</b>	<b>S</b>	<b>P</b>	<b>O</b>
<b>O</b>	<b>B</b>	<b>U</b>	<b>R</b>	<b>F</b>	<b>A</b>	<b>C</b>	<b>E</b>	<b>S</b>

**USED AT DEBIENSKO COAL MINE.**

**1A-17** 25X1A

DATE OF PHOTO	TYPE	QUALITY	CLASS	NO. OF COPIES
	<b>1</b>	<b>1</b>	<b>4</b>	<b>2</b>

CLASSIFICATION **OUO** **7C**  
 Approved For Release 2000/04/25 : CIA-RDP78-05867A000200820013-4

PHOTO NO. 351413 LOT NO. 1-4062 MAP REFERENCE 6 LATITUDE 50 07N 18 32E LONGITUDE

COUNTRY POLAND AREA KATOWICE

AREA NO	SUBJECT	SUBJECT	SUBJECT	SUBJECT	SUBJECT	SUBJECT	SUBJECT	SUBJECT
6155M	A22	A27						
RYBNIK			NEW		PI	PE	LINE	
TO			RANK		POCKET		COAL	
			SURFACE					USED AT DEBIENSKO

COAL MINE.  
CONTROL PANEL FOR

25X1A

DATE OF PHOTO	TYPE	QUALITY	CLASS	NO. OF CARDS
	1	1	4	2

FORM NO. 174 USE PREVIOUS EDITIONS PHOTO ANALYSIS REPORT



PHOTO NO. 351414 LOT NO. 4067

MAP REFERENCE 6 LATTITUDE 50 01 N 18 30 E LONGITUDE

COUNTRY POLAND KATOWICE

AREA NO. 6155M SUBJECT A22 A27

RYBNIK NEW "PI" LINE

TO TRAIN FACT COAL T

SURFACE USED AT DEBIENSKO

Coal Mine.

25X1A

DATE OF PHOTO	TYPE	QUALITY	CLASS	NO. OF CARDS
	1	1	4	2

PHOTO ANALYSIS REPORT

PHOTO NO. 351415			LOT NO. L-4062			MAP REFERENCE E		LATITUDE 50 07N 18 32E			LONGITUDE		
Approved For Release 2000/04/25 : CIA-RDP78-05867A000200820013-4													
COUNTRY POLAND					KATOWICE								
AREA NO. 6155M		SUBJECT A27		SUBJECT A27		SUBJECT		SUBJECT		SUBJECT		SUBJECT	
R Y G N I K										D E B I E N S K O		C O	
A C M I N E.					30		35		40				
					45		50						
18-17						25X1A							
DATE OF PHOTO			TYPE		QUALITY		CLASS		NO. OF CARDS				
			4		1		4		2				
Approved For Release 2000/04/25 : CIA-RDP78-05867A000200820013-4													
DUO						ME							

Approved For Release 2000/04/25 : CIA-RDP78-05867A000290820013-4

PHOTO NO. 35145 LOT NO. 2077 MAP REFERENCE 7E 32N 33 58E LONGITUDE

COUNTRY EGYPT PROVINCE Mt. SINAI

AREA NO	SUBJECT	SUBJECT	SUBJECT	SUBJECT	SUBJECT	SUBJECT	SUBJECT	SUBJECT
047P	COL	DOD						
MOUNT	SINAI	ST.	CATH					
ERINE'S	MONASTERY							
POWA								

OF EASTERN WALL. LOOKING EAST FROM MONASTERY ROOF.

(1 10)

(59)

25X1A

DATE OF PHOTO	TYPE	QUALITY	CLASS	NO. OF CARDS
MAY 55	4	1	4	2



PHOTO NO. **33117** LOT NO. **2000/04/25** MAP REFERENCE **CIA-RDP78-05867A000200820013-4** LATITUDE **33°N** LONGITUDE **33 58E**

COUNTRY **EGYPT** PROVINCE **SINAI**

AREA NO	SUBJECT	SUBJECT	SUBJECT	SUBJECT	SUBJECT	SUBJECT	SUBJECT	SUBJECT
<b>047P</b>	<b>COL</b>	<b>002</b>						
<b>MOUNT</b>		<b>SINAI</b>			<b>S.T.</b>		<b>CATH</b>	
<b>ERINE'S</b>		<b>MONASTERY</b>					<b>LK</b>	
<b>GWE</b>								

**FROM ROOF OF MAIN BUILDING**

**(710)**

25X1A

DATE OF PHOTO	TYPE	QUALITY	CLASS	NO. OF CARDS
<b>MAR 68</b>	<b>4</b>	<b>1</b>	<b>4</b>	<b>2</b>



PHOTO NO. **351618** LOT NO. MAP REFERENCE LATTITUDE **28 30 N** LONGITUDE **33 58 E**

Approved For Release 2000/04/25 : CIA-RDP78-05867A000200820013-4

COUNTRY **EGYPT** PROVINCE **ET SUHBI**

AREA NO	SUBJECT	SUBJECT	SUBJECT	SUBJECT	SUBJECT	SUBJECT	SUBJECT	SUBJECT
<b>0470</b>	<b>CH</b>	<b>CH5</b>						
<b>10</b>	<b>15</b>	<b>20</b>	<b>25</b>	<b>30</b>	<b>35</b>	<b>40</b>	<b>45</b>	<b>50</b>
<b>MOUNT</b>	<b>W</b>	<b>W</b>	<b>W</b>	<b>W</b>	<b>W</b>	<b>W</b>	<b>W</b>	<b>W</b>
<b>ENTRANCE</b>	<b>S</b>	<b>M</b>	<b>O</b>	<b>N</b>	<b>A</b>	<b>T</b>	<b>R</b>	<b>R</b>
<b>ESENT</b>	<b>(D</b>	<b>O</b>	<b>O</b>	<b>R)</b>				

MAIN ENTRANCE, IN WESTERN

WALL. LK & EAST.

(7, 10)

25X1A

DATE OF PHOTO TYPE QUALITY CLASS NO. OF CARDS

**1/1** **1** **1** **2**

APPROVED FOR RELEASE 2000/04/25 : CIA-RDP78-05867A000200820013-4

CAPTIONED BY **1/1**

PHOTO NO. **351420** Approved For Release 2000/04/25 : CIA-RDP78-05867A000200820013-33 **S8E**

COUNTRY **EGYPT** PROVINCE **SINAI**

AREA NO. **D47P** SUBJECT ~~ED~~ **DOB**

**MOUNT SINAI ST. BATH**

**ERINE'S MONASTERY. DO**

**KEY ALLUS**

**LOOKING NORTH FROM**

**(1)**

25X1A

DATE OF PHOTO **MAY 5 6** TYPE **H** QUALITY **H** CLASS **H** NO. OF CARDS **1**

Approved For Release 2000/04/25 : CIA-RDP78-05867A000200820013-33

CLASSIFICATION **040** CAPTIONED BY **SL**

PHOTO NO. **351421** LOT NO. **2220** MAP REFERENCE **2E 32N 33 SE** LONGITUDE  
 Approved For Release 2000/04/25 : CIA-RDP78-05867A000200820013-4

AREA NO.	SUBJECT	SUBJECT	SUBJECT	SUBJECT	SUBJECT	SUBJECT	SUBJECT	SUBJECT
<b>EGYPT</b>	<b>SINA</b>							
<b>01713</b>	<b>CO2</b>							
<b>170</b>	<b>10</b>	<b>SINA</b>			<b>ST.</b>		<b>01713</b>	<b>20</b>
<b>25</b>	<b>30</b>	<b>110</b>	<b>15</b>	<b>FE</b>	<b>RY.</b>		<b>170</b>	<b>40</b>
<b>45</b>	<b>50</b>	<b>120</b>						

**(7, 10)**

25X1A

DATE OF PHOTO	TYPE	QUALITY	CLASS	NO. OF CARDS
<b>11/55</b>	<b>1</b>	<b>1</b>	<b>4</b>	<b>24</b>

PHOTO NO. 351422 LOT # 2250 MAP REFERENCE C LATITUDE 28 32 N 33 58 E LONGITUDE

Approved For Release 2000/04/25 : CIA-RDP78-05867A000200820013-4

COUNTRY EGYPT PROVINCE SINAI

AREA NO.	SUBJECT	SUBJECT	SUBJECT	SUBJECT	SUBJECT	SUBJECT	SUBJECT	SUBJECT
047A001	CD2							
MOUNT	SINAI	SIT	CATH					
ERINE'S	MONASTERY							
RT	①	OF	2					PART PANORAMA

(SEE CIA). EASTERN PART OF MONASTERY. LKE SOUTH

(7, 10)

25X1A

DATE OF PHOTO	TYPE	QUALITY	CLASS	NO. OF CARDS
MAY 58	40	1	4	2

Approved For Release 2000/04/25 : CIA-RDP78-05867A000200820013-4

040



PHOTO NO. **351423** APPROVED FOR RELEASE 2000/04/25 : CIA-RDP78-05867A000200820013-4

COUNTRY		PROVINCE		LATITUDE		LONGITUDE	
EGYPT		SINAI		28 32 N		33 58 E	
AREA NO.	SUBJECT	SUBJECT	SUBJECT	SUBJECT	SUBJECT	SUBJECT	SUBJECT
0477A014	CD2						
MOUNT	SINAI						
ERINE'S	MONASTERY						
RT 2" OF 2"							
(SEE CIA)				WESTERN PART OF			
MONASTERY.				LKE SOUTH.			

(7, 10)

25X1A

DATE OF PHOTO	TYPE	QUALITY	CLASS	NO. OF CARDS
MAY 1968	H	1	1	2

CLASSIFICATION **OUO**

PHOTO NO. **351424** Approved For Release 2000/04/25 : CIA-RDP78-05867A000200820013-4  
 MAP REFERENCE **2532N 33 58E**

AREA NO.	SUBJECT	SUBJECT	SUBJECT	SUBJECT	SUBJECT	SUBJECT	SUBJECT
<b>1477</b>	<b>COIN</b>	<b>C76</b>					
<b>Mount</b>	<b>S</b>	<b>NAI</b>			<b>S</b>	<b>T.</b>	<b>Q</b>
<b>FR</b>	<b>INK'S</b>	<b>MON</b>	<b>N</b>	<b>N</b>	<b>E</b>	<b>Y.</b>	<b>M</b>
<b>NKS</b>							

**THREE OF SEVEN REMAINING MONKS**  
**AT**

**(8, 10)**

25X1A

DATE OF PHOTO	TYPE	QUALITY	CLASS	NO. OF CARDS
<b>1477</b>	<b>1</b>	<b>1</b>	<b>1</b>	<b>2</b>

PHOTO NO. **357425** LOT NO. **2350** MAP REFERENCE **C** LATITUDE **26 32 N** LONGITUDE **33 58 E**  
 Approved For Release 2000/04/25 : CIA-RDP78-05867A000200820013-4

COUNTRY	PROVINCE	SUBJECT	SUBJECT	SUBJECT	SUBJECT	SUBJECT	SUBJECT	SUBJECT
<b>EGYPT</b>	<b>SINAI</b>							
AREA NO. <b>047P</b>	<b>02</b>							
<b>MOUNT</b>	<b>SINAI</b>					<b>CHAIPEK</b>		
<b>ON</b>	<b>GEZEK</b>			<b>MUSA</b>		<b>LEK</b>	<b>N</b>	
<b>E</b>								

(7, 10)

25X1A



DATE OF PHOTO	TYPE	QUALITY	CLASS	NO. OF CARDS
<b>MAY 5 54</b>	<b>54</b>	<b>1</b>	<b>4</b>	<b>1</b>

PHOTO NO. 351428 Approved For Release 2000/04/25 : CIA-RDP78-05867A000200820013-4

COUNTRY	EGYPT		PROVINCE	SINAI		MAP REFERENCE	25 32 N 33 58 E	
SUBJECT	047P RDD							
	MOUNTAINS	SINAI				LK B	EA S	
	FROM	CEBEK				MUSA	M	
	TIS							

(1)

25X1A



DATE OF PHOTO	TYPE	QUALITY	CLASS	NO. OF CARDS
MAY 58	4	1	1	1

Approved For Release 2000/04/25 : CIA-RDP78-05867A000200820013-4

CLASSIFICATION DUO

351497

Approved For Release 2000/04/25 : CIA-RDP78-05867A000200820013-4

MAP REFERENCE

LATITUDE

LONGITUDE


25 32 N 33 58 E

COUNTRY	PROVINCE	SUBJECT	SUBJECT	SUBJECT	SUBJECT	SUBJECT	SUBJECT	SUBJECT	SUBJECT
EGYPT	Sinai	WARRIORS	ALF						
		10				PEOPLE			20
		30				25	STONE		40
		45					SITE		

HAST STAGE OF CLIMB TO SUMMIT OF GEBEL MUSA. LKG NORTH.

(1)

25X1A



DATE OF PHOTO	TYPE	QUALITY	CLASS	NO. OF CARDS
MAY	FH	1	1	20

CLASSIFICATION

DUO

PHOTO ANALYSIS REPORT

GPO 818781

PHOTO NO. 351428  
 Approved For Release 2000/04/25 : CIA-RDP78-05867A000200820013-4

COUNTRY	EGYPT	PROVINCE	SINAI	LATITUDE	28 32 N	LONGITUDE	33 57 E
AREA NO.	0477	SUBJECT	DODD ALF	SUBJECT		SUBJECT	
	MOUNT		SINAI			PEOPLE	
	EMERGENCY					NARROW	
	PASS						

ABOUT THREE-QUARTERS OF WAY TO SUMMIT OF GEBEL MUSA. LKR SOUTH.

(1)

25X1A

DATE OF PHOTO	TYPE	QUALITY	CLASS	NO. OF CARDS
MAY 64	N	1	4	2




PHOTO NO. 35112A LOT NO. 2000/04/25 MAP REFERENCE C LONGITUDE 28 32 N 33 57 E  
 Approved For Release 2000/04/25 : CIA-RDP78-05867A000200820013-4

COUNTRY EGYPT PROVINCE SINAI

AREA NO.	SUBJECT	SUBJECT	SUBJECT	SUBJECT	SUBJECT	SUBJECT	SUBJECT
047P	COH	ALF	DOD	ALE			
MOUNT		SINAI			GROUP		20
E BEGINNING							40
E BEL		MUSA					50

MONASTERY IN DB. LRB W.

(1, 7, 10) 25X1A



DATE OF PHOTO	TYPE	QUALITY	CLASS	NO. OF CARDS
MAY 58	4	1	4	4

Approved For Release 2000/04/25 : CIA-RDP78-05867A000200820013-4

INDEX NO. 351430

Approved For Release 2000/04/25 : CIA-RDP78-05867A000200820013-4

MAP REFERENCE: *N* LATITUDE: 32° 32' N LONGITUDE: 33° 58' E

CO-COUNTRY	EGYPT	PROVINCE	SINAÏ										
AREA NO.	0471	SUBJECT	AFK	SUBJECT	CORAL	SUBJECT	LE	SUBJECT	DAD	SUBJECT	GROUP	SUBJECT	
	MOUNT		S		10				15		35		20
	E		25										40
	ED EL		45										
	MUS A. ASCENT OF												
	MONASTERY IN BR. LK & WEST.												

(1, 7, 10, 28)

25X1A

DATE OF PHOTO	TYPE	QUALITY	CLASS	NO. OF CARDS
<i>1/10</i>	<i>A</i>	<i>1</i>	<i>4</i>	<i>4</i>

CLASSIFICATION

0110

ANALYSIS REPORT

GPO 81610



Approved For Release 2000/04/25 : CIA-RDP78-05867A000200820013-4

351431

COUNTRY: EGYPT

PROVINCE: SINAI

AREA NO	SUBJECT	SUBJECT	SUBJECT	SUBJECT	SUBJECT	SUBJECT	SUBJECT
047	AKV						
ROAD	ALON			COAST		50	4
TH	OF	ABU		ZENI	MA		

(28)

25X1A

4 1/2

29 02 N 33 06 E

DATE OF PHOTO	TYPE	QUALITY	CLASS	NO. OF CARDS
May 1968	C	✓	✓	1

Approved For Release 2000/04/25 : CIA-RDP78-05867A000200820013-4

CLASSIFICATION: 040

ANALYSIS REPORT



PHOTO NO. 351432  
 APPROVED FOR RELEASE 2000/04/25 : CIA-RDP78-05667A000200820013-4  
 LOT NO. 220  
 MAP REFERENCE  
 LATITUDE 30 02 N  
 LONGITUDE 31 13 E

AREA NO.	SUBJECT	SUBJECT	SUBJECT	SUBJECT	SUBJECT	SUBJECT	SUBJECT	SUBJECT
027P	AGP							
CAIRO		CRAFT		SHOPS				
PRODUCING		PRODUCTS						
TOURIST				TRADE.				

(10,25)

25X1A

1/14

DATE OF PHOTO	TYPE	QUALITY	CLASS	NO. OF CARDS
1/14	1	1	1	1




PHOTO NO. 351434

Approved For Release 2000/04/25 : CIA-RDP78-05867A000200820013-4

MAP REFERENCE 2-2350 LATITUDE 28 32 N 33 58 E


COUNTRY	EGYPT	PROVINCE	SINAI	SUBJECT	SUBJECT	SUBJECT	SUBJECT
AREA NO	0470	SUBJECT	COK	S	15	15	20
	10		10				
	25		25				
	45		45				

Mount  
 ERINE'S MONASTERY  
 TERRITOR

OF MAIN CHAPEL INSIDE  
 MONASTERY COMPOUND.

(10)

25X1A



DATE OF PHOTO	TYPE	QUALITY	CLASS	NO. OF CARDS
MAY 5	1	2		

Approved For Release 2000/04/25 : CIA-RDP78-05867A000200820013-4

CAPTIONED BY

OUO

ANALYTIC REPORT

GPO 816761




Approved For Release 2000/04/25 : CIA-RDP78-05867A000200820013-4

FORM NO. 351436	MAP REFERENCE	LATITUDE	LONGITUDE
2-230		28 32 N	33 58 E
COUNTRY	PROVINCE	SUBJECT	SUBJECT
EGYPT	SINAI		
AREA NO.	SUBJECT	SUBJECT	SUBJECT
047P	COL DDD	S <sup>15</sup>	QATH <sup>20</sup>
MOUNT	SINAI <sup>10</sup>		
ERIMES	MONASTERY <sup>30</sup>		
GENERAL	VIEW <sup>50</sup>		
LKA EAST.			

(1, 7, 10)

25X1A



DATE OF PHOTO	TYPE	QUALITY	CLASS	NO. OF CARDS
MAY 56	4	1	4	20

Approved For Release 2000/04/25 : CIA-RDP78-05867A000200820013-4

CLASSIFICATION DDD

PHOTO NO. 351437 Approved For Release 2000/04/25 : CIA-RDP78-05867A000200820013-4

COUNTRY	EGYPT		PROVINCE	SINAI			
AREA NO.	047P	SUBJECT	COLAKV	CHS	DDO	S <sup>15</sup> T.	QATH <sup>20</sup>
	MOUNTAIN		SINAI		MONASTERY.		EN <sup>40</sup>
	ERINE'S		MONASTERY.		TO GROUNDS.		
	FRANCE		GATE		LKG EAST.		
	MONASTERY		IN B.G.				

(1, 7, 10, 28)

25X1A

DATE OF PHOTO	TYPE	QUALITY	CLASS	NO. OF CARDS
11/1/56	4	1	4	44
CLASSIFICATION	DUO			

CAPTIONED BY

PHOTO REPORT

GPO 016781

351438

Approved For Release 2000/04/25 : CIA-RDP78-05867A000200820013-4

MAP REFERENCE

LATITUDE


LONGITUDE

28 30 N 33 57 E

COUNTRY	PROVINCE	SUBJECT	SUBJECT	SUBJECT	SUBJECT	SUBJECT	SUBJECT
EGYPT	SINAI						
047P	EDL	DD			S 15	N 17	20
MOUNTAIN'S	SINAI	10			35	14	MA
ERILINE'S	10	20					
IN BUILT	LD	10					
aka SOUTH							

(1, 7, 10)

25X1A



DATE OF PHOTO	TYPE	QUALITY	CLASS	NO. OF CARDS
MA	S	H	4	20

Approved For Release 2000/04/25 : CIA-RDP78-05867A000200820013-4

CLASSIFICATION

DDO

AGENCY'S REPORT

GPO: 6-6781



APPROVED FOR RELEASE 2000/04/25 : CIA-RDP78-08867A000200820013-4

PHOTO NO. 351433 MAP REFERENCE LATITUDE 28 32 N LONGITUDE 33 58 E

COUNTRY EGYPT PROVINCE SINAI

AREA NO.	SUBJECT	SUBJECT	SUBJECT	SUBJECT	SUBJECT	SUBJECT	SUBJECT
047P	CDK						
MOUNT	SINAI				ST		CLATH
ERINKE'S	MONASTERY						LN
TERRITOR							

OF COMPOUND. WHEAT DRYING ON ROOF IN MIDDLE & LEFT FG. HOIST FOR HAND-OPERATED LIET VISIBLE BELOW ROOF. LRG EAST. (7,10) 25X1A

DATE OF PHOTO	TYPE	QUALITY	CLASS	NO. OF CARDS
MAY 1954			4	1

CLASSIFICATION DUO PHOTO ANALYSIS REPORT

PHOTO NO. 351446 Approved For Release 2000/04/25 : CIA-RDP78-05867A000200820013-4

MAP REFERENCE LATITUDE 28 32 N LONGITUDE 33 57 E

AREA NO.	SUBJECT	SUBJECT	SUBJECT	SUBJECT	SUBJECT	SUBJECT	SUBJECT
EGYPT	PROVINCE SINAI						
047P	002						
MOUNT	SINAI						
ERINE'S	MONASTERY.						
TO TOWER							

OF MAIN CHAPEL.  
W. EAST.

(7, 10)

25X1A

DATE OF PHOTO	TYPE	QUALITY	CLASS	NO. OF CARDS
MAY 5 1967			4	26


Approved For Release 2000/04/25 : CIA-RDP78-05867A000200820013-4

351441 1-2250 MAP REFERENCE 27 32 N 33 57 E

AREA NO	SUBJECT	SUBJECT	SUBJECT	SUBJECT	SUBJECT	SUBJECT	SUBJECT	SUBJECT
EGYPT								
D47P	COL	DOD						
MOUNT		SINAI						
ERINE'S		MONASTERY						
SIDE		WALLS						
HOME SOUTH ACROSS COMPOUND TO MAIN BUILDING.								

(1, 7, 10)

25X1A



DATE OF PHOTO	TYPE	QUALITY	CLASS	NO. OF CARDS
			4	24

Approved For Release 2000/04/25 : CIA-RDP78-05867A000200820013-4

CAPTIONED BY

CLASSIFICATION

SECRET

REPORT

GPO SECRET

Approved for Release 2000/04/25 : CIA-RDP78-05867A000200820013-4

PHOTO NO. 345141

MAP REFERENCE L-316

LATITUDE

LONGITUDE

AREA NO.	SUBJECT	SUBJECT	SUBJECT	SUBJECT	SUBJECT	SUBJECT	SUBJECT	SUBJECT
N	ASD							
TIRE	EXPORTED							
NET	MIL	ATTACHED						
URKEY								

MIL = MILITARY

25X1A

DATE OF PHOTO	TYPE	QUALITY	CLASS	NO. OF CARDS
June 58	2	2	C	9

Approved for Release 2000/04/25 : CIA-RDP78-05867A000200820013-4

CLASSIFICATION: *Confidential*

REPORT

GPO 1972

Approved For Release 2000/04/25 : CIA-RDP78-05867A000200820013-4

PHOTO NO. 351442	MAP REFERENCE	LATITUDE 28 32 N	LONGITUDE 33 57 E
COUNTRY EGYPT	PROVINCE SINAI	SUBJECT	SUBJECT
AREA NO. 47P	SUBJECT	SUBJECT	SUBJECT
MOUNTAIN	SINAI	10	20
ERINE'S	MONASTERY	30	40
IN BUILDING		50	
LKE SOUTHEAST.			

(7, 10)

25X1A

DATE OF PHOTO	TYPE	QUALITY	CLASS	NO. OF CARDS
MAY	F 4	1	4/24	

CLASSIFICATION

000

PHOTO ANALYSIS REPORT

GPO 1977

PHOTO NO. 35144

Approved For Release 2000/04/25 : CIA-RDP78-05867A000200820013-4

MAP REFERENCE 2500

LATITUDE 32° 32' N

LONGITUDE 33° 58' E

COUNTRY	EGYPT						
PROVINCE	SINAI						
AREA NO.	①47P	COL					
SUBJECT	MOUNT	SINAI			ST.		W.A.
SUBJECT	ERINE'S	MONASTERY					
SUBJECT	LKWAY						

OUTSIDE GUEST ROOMS,  
SECOND FLOOR, MAIN BUILDING.

(9, 10)

25X1A 4/1

DATE OF PHOTO	TYPE	QUALITY	CLASS	NO. OF CARDS
May 1968	SLR	1	4	14

Approved For Release 2000/04/25 : CIA-RDP78-05867A000200820013-4

CLASSIFICATION 000

ANALYSIS REPORT

GPO 916791

Approved For Release 2000/04/25 : CIA-RDP78-05867A000200820013-4

PHOTO NO: 351444

MAP REFERENCE: T 32 N 33 SE

COUNTRY: EGYPT

PROVINCE: SINAI

AREA NO: D47P

SUBJECT: COL CSN

SUBJECT: MOUNTAINS SINAI

SUBJECT: ERINCE'S MONASTERY

SUBJECT: OF BONES

BONES OF DECEASED RUSSIAN VISITORS TO MONASTERY, IN VESTIBULE OF CHARNEL HOUSE, LOCATED IN GARDEN AT WEST END OF GARDENS.

25X1A U/1

(10)

DATE OF PHOTO	TYPE	QUALITY	CLASS	NO. OF CARDS
1/8	1	1	1	2

Approved For Release 2000/04/25 : CIA-RDP78-05867A000200820013-4

CLASSIFICATION: 0110

PHOTO ANALYSIS REPORT


351445 Approved for Release 2000/04/25 : CIA-RDP78-05867A000200820013-4

MAP REFERENCE LATTITUDE 25 32 N 33 58 E

COUNTRY	PROVINCE	SUBJECT	SUBJECT	SUBJECT	SUBJECT	SUBJECT	SUBJECT
EGYPT	SINAI						
0470	EOK	SEN			ST	CA	TH
MOUNT	SINAI						
ERINE'S	MONASTERY						
ARNEZ	HOUSE						

(10)

25X1A U//1



CARE OF PHOTO	TYPE	QUALITY	CLASS	NO. OF CARDS
May	SE	1	4	2

Approved for Release 2000/04/25 : CIA-RDP78-05867A000200820013-4



PHOTO NO. 351410 Approved for Release 2000/04/25 : CIA-RDP78-05867A000200820013-4

MAP REFERENCE

LATITUDE

LONGITUDE

28 32 N 33 58 E

COUNTRY	EGYPT						
PROVINCE	SINAI						
AREA NO.	D47P	SUBJECT	LOC	CSN	SUBJECT	SUBJECT	SUBJECT
	MOUNT	S	I	N	A	I	S
	ERINE'S	M	O	N	A	S	T
	ARNEL	H	O	U	S	E.	C
	SUBSECTION FOR SKULLS.						

(10)

25X1A

4 2/4

DATE OF PHOTO	TYPE	QUALITY	CLASS	NO. OF CARDS
MAY 55	SE	1	7	2

Approved for Release 2000/04/25 : CIA-RDP78-05

CAPTIONED BY

CLASSIFICATION

010

ANNUAL REPORT


GPO 616781

351447 Approved For Release 2000/04/25 : CIA-RDP78-05867A000200820013-4

COUNTRY	EGYPT	PROVINCE	SINAI	MAP REFERENCE		LATITUDE	28 32 N 31 57 E
AREA NO.	DATP	SUBJECT	ENGINERS	SUBJECT	SI	SUBJECT	TI
			TERITOR				IN
OF CREASADER DINING ROOM.							

(7, 10)

25X1A



DATE OF PHOTO	TYPE	QUALITY	CLASS	NO. OF CARDS
MAY				
Approved For Release 2000/04/25 : CIA-RDP78-05867A000200820013-4				
CLASSIFICATION 0110				

ANALYSIS REPORT

351718 Approved For Release 2000/04/25 : CIA-RDP78-05867A000200820013-4

MAP REFERENCE: *M* LATITUDE: *28 32 N* LONGITUDE: *33 58 E*

AREA NO	EGYPT		PROVINCE	SINAI		SUBJECT	SUBJECT	SUBJECT	SUBJECT
	047P	COL	CSB				ST	CATH	
	MOUNT		SINAI						WA
	ERINE'S		MONASTERY						
	W PAINTINGS		INSIDE						
	CRUSADER		DINING ROOM						

(10)

25X1A

DATE OF PHOTO	TYPE	QUALITY	CLASS	NO. OF CARDS
MAY	1	1	4	24

Approved For Release 2000/04/25 : CIA-RDP78-05867A000200820013-4

CLASSIFICATION: *040*

PHOTO ANALYSIS REPORT

APPROVED NO. 351419 Approved for Release 2000/04/25 : CIA-RDP78-05867A000200820013-4

MAP REFERENCE: 26 32 N 33 58 E  
 COUNTRY: EGYPT  
 PROVINCE: SINAI  
 AREA NO: 047P  
 SUBJECT: COL CO2  
 SUBJECT: ST. CATH  
 SUBJECT: MOUNT SINAI  
 SUBJECT: ERINE'S MONASTERY  
 SUBJECT: T OF CHAPEL

INTERIOR OF ORIGINAL CHAPEL  
 (HANGING BURNING BUSH) AT REAR  
 OF MAIN CHAPEL.

DATE OF PHOTO	TYPE	QUALITY	CLASS	NO. OF CARDS
May 54	1	1	H	24



PHOTO NO. 351450 Approved for Release 2000/04/25 : CIA-RDP78-05867A000200820013-4

MAP REFERENCE LATTITUDE 28 30 N 33 58 E

COUNTRY	EGYPT				PROVINCE	SINAI				
AREA NO.	047P	SUBJECT	COL	CO2	SUBJECT		SUBJECT		SUBJECT	
	MOUNT									
	ERINE'S									
	IN									

15  
20  
30  
35  
40  
45  
50  
REAR OF

(10)

25X1A

DATE OF PHOTO	TYPE	QUALITY	CLASS	NO. OF CARDS
MAY 56	1	1	4	2

CLASSIFICATION 000

ANALYSIS REPORT

GPO 81070

PHOTO NO. 351451 Approved For Release 2000/04/25 : CIA-RDP78-05867A000200820013-4

COUNTRY	EGYPT			PROVINCE	SINAI			
AREA NO.	047P	COL	CO2	CSB				
	MOUNT	SINAI			ST.		CH	
	FRINE'S	MONASTERY.					CE	
	ILINE							

AT REAR OF MAIN CHAPEL.

(10)

25X1A



DATE OF PHOTO	TYPE	QUALITY	CLASS	NO. OF CARDS
MAY 1968	1	1	4	3

PHOTO NO. 351432 Approved For Release 2000/04/25 : CIA-RDP78-05867A000200820013-4

COUNTRY	EGYPT	PROVINCE	SINAI	LATITUDE	32°N 33' E	LONGITUDE	33° E
AREA NO.	D47P	SUBJECT	CO2	SUBJECT	C5B	SUBJECT	STI
	MOUNT	SINAI					CLATH
	ERINE'S	MONASTERY					WA
	OF	CHAPEL					
	LMAIN						

(10)

25X1A

DATE OF PHOTO	TYPE	QUALITY	CLASS	NO. OF CARDS
May 57			4	34

Approved For Release 2000/04/25 : CIA-RDP78-05867A000200820013-4

CLASSIFICATION 0110

ANALYSIS REPORT

Approved For Release 2000/04/25 : CIA-RDP78-05867A000200820013-4

351453

MAP REFERENCE: 32E 32N 33 STC  
 LATITUDE: 32E  
 LONGITUDE: 32N 33 STC

AREA NO.	COUNTRY	PROVINCE	SUBJECT	SUBJECT	SUBJECT	SUBJECT	SUBJECT	SUBJECT	SUBJECT
147P	EGYPT	SINAI	COX	DOO	DOO				
			10						
			15						
			20						
			25						
			30						
			35						
			40						
			45						

(1, 7, 10)

25X1A

DATE OF PHOTO	TYPE	QUALITY	CLASS	NO. OF CARDS
May 56	2	1	1	3

Approved For Release 2000/04/25 : CIA-RDP78-0

CLASSIFICATION: 0110




PHOTO NO. 351434 Approved For Release 2000/04/25 : CIA-RDP78-05867A000200820013-4

COUNTRY EGYPT		PROVINCE SINAI		MAP REFERENCE		LATITUDE 28 32 N		LONGITUDE 33 58 E	
AREA NO. DMP	SUBJECT <del>EGYPT</del>	SUBJECT DOD	SUBJECT ALF	SUBJECT	SUBJECT	SUBJECT	SUBJECT	SUBJECT	SUBJECT
MOUNT	SINAI	PATH	BU						
HT	IN	CRUSADE	R	TIME					
S									

LINKING ST. CATHERINE'S MONASTERY AND REBEL MUSA. HQ EAST.

(1)

25X1A



DATE OF PHOTO	TYPE	QUALITY	CLASS	NO. OF CARDS
MAY 5 64	H	1	4	2

Approved For Release 2000/04/25 : CIA-RDP78-05867A000200820013-4

0110

PHOTO NO. 35 Approved For Release 2000/04/25 : CIA-RDP78-05867A000200820013-4

COUNTRY EGYPT PROVINCE SINAI

AREA NO	SUBJECT	SUBJECT	SUBJECT	SUBJECT	SUBJECT	SUBJECT	SUBJECT
047P	<del>DO</del>	DOO	DOU	DOE			
MOUNT	S	I	N	A	U	N	N
ATED	D	W	E	L	L	A	L
PATH							

CRUSADER BETWEEN ST. CATHERINE'S MONASTERY AND REBEL MUSA.

(1, 7)

25X1A



DATE OF PHOTO	TYPE	QUALITY	CLASS	NO. OF CARDS
MAY 5-8	H	1	4	3

PHOTO NO. *359* LOT NO. *107* MAP REFERENCE *E* LATITUDE *33N* LONGITUDE *33 SE*  
 Approved For Release 2000/04/25 : CIA-RDP78-05867A000200820013-4

COUNTRY *EGYPT* PROVINCE *SINAI*

AREA NO	SUBJECT	SUBJECT	SUBJECT	SUBJECT	SUBJECT	SUBJECT	SUBJECT	SUBJECT
<i>MPP</i>	<i>RD</i>	<i>RD</i>	<i>RD</i>	<i>RD</i>				
<i>1</i>	<i>2</i>	<i>3</i>	<i>4</i>	<i>5</i>	<i>6</i>	<i>7</i>	<i>8</i>	<i>9</i>
<i>MOUNT</i>	<i>SINAI</i>	<i>ROCKS</i>						
<i>10</i>	<i>11</i>	<i>12</i>	<i>13</i>	<i>14</i>	<i>15</i>	<i>16</i>	<i>17</i>	<i>18</i>
<i>19</i>	<i>20</i>	<i>21</i>	<i>22</i>	<i>23</i>	<i>24</i>	<i>25</i>	<i>26</i>	<i>27</i>
<i>28</i>	<i>29</i>	<i>30</i>	<i>31</i>	<i>32</i>	<i>33</i>	<i>34</i>	<i>35</i>	<i>36</i>
<i>37</i>	<i>38</i>	<i>39</i>	<i>40</i>	<i>41</i>	<i>42</i>	<i>43</i>	<i>44</i>	<i>45</i>
<i>46</i>	<i>47</i>	<i>48</i>	<i>49</i>	<i>50</i>				

*FROM ST. CATHERINE'S MONASTERY TO BEBEL MUST.*

*(1)*

25X1A

DATE OF PHOTO	TYPE	QUALITY	CLASS	NO. OF CARDS
<i>MAY 5-6</i>	<i>H</i>	<i>1</i>	<i>4</i>	<i>2</i>

Approved For Release 2000/04/25 : CIA-RDP78-05867A000200820012-4

PHOTO NO. 3514311 K-2350 C 28 22 W 33 58E

COUNTRY EGYPT PROVINCE SINAI

AREA NO. 047P CO2 SUBJECT SUBJECT SUBJECT SUBJECT SUBJECT SUBJECT SUBJECT SUBJECT

MOUNT SINAI CHAPEL

AT SUMMIT OF GEBEL

U.S.A. NORTH WALL.

(710)

25X1A

4 3/4

DATE OF PHOTO TYPE QUALITY CLASS NO. OF CARDS

Approved For Release 2000/04/25 : CIA-RDP78-05867A000200820012-4

CLASSIFICATION 0110 CAPTIONED BY

Approved For Release 2000/04/25 : CIA-RDP78-05867A000200820013-4

PHOTO NO. 351450 LOT NO. 2357 MAP REFERENCE LATTITUDE 32 N 33 E LONGITUDE 38 E

SUBJECT EGYPT SINAI

AREA NO	SUBJECT	SUBJECT	SUBJECT	SUBJECT	SUBJECT	SUBJECT	SUBJECT	SUBJECT
047P	DOD							
	MOUNT	SINAI			TERRAIN			
	NORTH	OF	SUMMIT	OF				
	PEAK	MUSA						

(1)

43/4

25X1A

DATE OF PHOTO	TYPE	QUALITY	CLASS	NO. OF CARDS
MAY 58	4	1	1	1
0110				

Approved For Release 2000/04/25 : CIA-RDP78-05867A000200820013-4

PHOTO NO. 351611  
 Approved For Release 2000/04/25 : CIA-RDP78-05867A000200820013-4

COUNTRY EGYPT PROVINCE SINAI

AREA ID	SUBJECT	SUBJECT	SUBJECT	SUBJECT	SUBJECT	SUBJECT	SUBJECT	SUBJECT
047P	02	02						
MOUNT		SINAI			CHAPEL			
AT	SUMMIT	OF			GEBEK			
U.S.A.								

LKA SOUTH.

(1, 7, 10)

25X1A

*Handwritten initials*

DATE OF PHOTO	TYPE	QUALITY	CLASS	NO. OF CARDS
01/10	4	1	4	20



PHOTO NO. 35661 Approved For Release 2000/04/25 : CIA-RDP78-05867A000200820013-4

COUNTRY EGYPT PROVINCE SINAI

AREA NO.	SUBJECT	SUBJECT	SUBJECT	SUBJECT	SUBJECT	SUBJECT	SUBJECT	SUBJECT	SUBJECT
049P	DDO								
MOUNT	S	10	N	15	A	20	T	E	R
EAST	25	O	F	30	S	35	U	M	M
EBEL	40	M	45	U	S	A.			

(1)

25X1A

DATE OF PHOTO	TYPE	QUALITY	CLASS	NO. OF CARDS
May 55	A	1	7	1

Approved For Release 2000/04/25 : CIA-RDP78-05867A000200820013-4

CLASSIFICATION: OI/O

PHOTO ANALYSIS REPORT

GPO 818781

PHOTO NO. 35162 Approved For Release 2000/04/25 : CIA-RDP78-05807A000200820013-4

COUNTRY EGYPT PROVINCE Sinai

AREA NO. 049P SUBJECT DDD SUBJECT C02

MOUNT SINAI TERRAIN

EAST OF SUMMIT OF

PEL MUSA.

CHAPEL AT LEFT.

(1, 7, 10) 4 1/2  
25X1A

DATE OF PHOTO	TYPE	QUALITY	CLASS	NO. OF CARDS
Max	T	A	1	4
01/10				2

Approved For Release 2000/04/25 : CIA-RDP78-05807A000200820013-4



PHOTO NO. 351453 LOT NO. MAP REFERENCE LATITUDE LONGITUDE  
 Approved For Release 2000/04/25 : CIA-RDP78-05867A000200820013-4

COUNTRY EGYPT PROVINCE SINAI

AREA NO	SUBJECT	SUBJECT	SUBJECT	SUBJECT	SUBJECT	SUBJECT	SUBJECT	SUBJECT
D47A	DEED	D36	D35	ALE				
SMALL	OASIS					CAMELS		
DRINKING						ROAD		
WATER						OF		

BETWEEN SUEZ &  
 ISMAILIA ON EAST SIDE OF SUEZ  
 CANAL.

(29)

25X1A

4/14

DATE OF PHOTO	TYPE	QUALITY	CLASS	NO. OF CARDS
MAY 58	H	L	4	40

OUO

PHOTO NO. 351464 LOT NO. 1-2250 MAP REFERENCE LATITUDE 28 32 N 33 58 E LONGITUDE  
 Approved For Release 2000/04/25 : CIA-RDP78-05867A000200820013-4

COUNTRY EGYPT PROVINCE SINAI

AREA NO.	SUBJECT	SUBJECT	SUBJECT	SUBJECT	SUBJECT	SUBJECT	SUBJECT
047P	COL	C90	C78				
MOUNT	SINAI	CHIEF					
AY	BROTHER	OF	MONAST				
ER)							

FATHER NICOLAIDES, CHIEF "LAY BROTHER"  
 (ADMINISTRATIVE HEAD) OF ST. CATHERINE'S  
 MONASTERY, IN BELL TOWER OF MAIN  
 CHAPEL.

(8, 10)

25X1A

DATE OF PHOTO	TYPE	QUALITY	CLASS	NO. OF CARDS
MAY 58	1	1	4	3

FIGID NO. 35145  
 Approved For Release 2000/04/25 : CIA-RDP78-05867A000200820013-4

COUNTRY EGYPT PROVINCE WESTERN DESERT

AREA NO	SUBJECT	SUBJECT	SUBJECT	SUBJECT	SUBJECT	SUBJECT	SUBJECT	SUBJECT
347P	50	CT8						
SINWA	10	PRO	ADMINISTR					
TION	25	SHAIKH	OF	SINWA				
DASIS	40							

OUTSIDE HIS HOME ON  
 MAIN SQUARE. HOUSEHOLD SERVANT  
 AT RIGHT.

(8)

25X1A

4/2

DATE OF PHOTO	TYPE	QUALITY	CLASS	NO. OF CARDS
584	1	4	2	

PHOTO NO. 351466  
 Approved For Release 2000/04/25 : CIA-RDP78-05867A000200020013-4  
 LOT NO. N5  
 MAP REFERENCE 29 12 N 25 31 E  
 LATITUDE  
 LONGITUDE

COUNTRY EGYPT		PROVINCE WESTERN DESERT							
AREA NO. 347 P	SUBJECT C62	SUBJECT DOE	SUBJECT	SUBJECT	SUBJECT	SUBJECT	SUBJECT	SUBJECT	SUBJECT
5	10	15	20	25	30	35	40	45	50
SIWA	OLD	CITY	VIEW						

LKG SOUTH.

(6)

25X1A

DATE OF PHOTO	TYPE	QUALITY	CLASS	NO. OF CARDS
FEB 56	H	1	4	24
000				

Approved For Release 2000/04/25 : CIA-RDP78-05867A000200020013-4

Approved For Release 2000/04/25 : CIA-RDP78-05867A000200820013-4

PHOTO NO. 357447 LOT NO. MAP REFERENCE LATTITUDE 29 12 N 25 31 E LONGITUDE

COUNTRY EGYPT PROVINCE WESTERN DESERT

AREA NO	SUBJECT	SUBJECT	SUBJECT	SUBJECT	SUBJECT	SUBJECT	SUBJECT	SUBJECT
347P	C2C							
S1WA	3	NEW	10	THEATER	13	UN	20	
DER	25	CONSTRUCTION.	30		35		40	
	45		50					

(7, 10)

25X1A

DATE OF PHOTO	TYPE	QUALITY	CLASS	NO. OF CARDS
FEB 56	4	1	4	1

Approved For Release 2000/04/25 : CIA-RDP78-05867A000200820013-4

PHOTO NO. 351400 LOT NO. 2-2250 MAP REFERENCE NWS 39 12 N 25 31 E

Approved For Release 2000/04/25 : CIA-RDP78-05867A000200020013-4

COUNTRY EGYPT PROVINCE WESTERN DESERT

AREA NO	SUBJECT	SUBJECT	SUBJECT	SUBJECT	SUBJECT	SUBJECT	SUBJECT	SUBJECT
347P	E36	AKV						
	5	(NR)	10	REST	15	HOUSE	20	
	25	①	30	MILE	35	SOUTH	40	
	45		50					

(7, 28)

25X1A

DATE OF PHOTO	TYPE	QUALITY	CLASS	NO. OF CARDS
FEB 58	4	1	4	24


Approved For Release 2000/04/25 : CIA-RDP78-05867A000200020013-4

PHOTO NO. 35466  
 Approved For Release 2000/04/25 : CIA-RDP78-05867A000200820013-4  
 LOT NO. 2257  
 MAP REFERENCE 29  
 LATITUDE 25 31 E  
 LONGITUDE 31 E  
 COUNTRY EGYPT  
 PROVINCE WESTERN DESERT  
 AREA NO. 347P  
 SUBJECT 1. DOE  
 SUBJECT 2. DOB  
 SUBJECT 3. C62  
 SUBJECT 4.  
 SUBJECT 5.  
 SUBJECT 6.  
 SUBJECT 7.  
 SUBJECT 8.  
 SUBJECT 9.  
 SUBJECT 10.  
 SUBJECT 15.  
 SUBJECT 20.  
 SUBJECT 25.  
 SUBJECT 30.  
 SUBJECT 35.  
 SUBJECT 40.  
 SUBJECT 45.  
 SUBJECT 50.  
 SIWA LKR WEST AEROS  
 CITY. JEJEL MUSTAS  
 FAAT CENTER. SALT LAKE  
 IN FAR BACKGROUND.

(1, 6)

25X1A

DATE OF PHOTO	TYPE	QUALITY	CLASS	NO. OF CARDS
FEB 5 84	4	1	7	3
Approved For Release 2000/04/25 : CIA-RDP78-05867A000200820013-4 CAPTIONED BY OHO				



Approved For Release 2000/04/25 : CIA-RDP78-05867A000200020013-4

PHOTO NO. 351470 LOT NO. 2-2350 MAP REFERENCE AKS-79-1320 LONGITUDE 25 31 E

COUNTRY EGYPT PROVINCE WESTERN DESERT

AREA NO	SUBJECT	SUBJECT	SUBJECT	SUBJECT	SUBJECT	SUBJECT	SUBJECT	SUBJECT	SUBJECT
347P	D38	AKU	DOU	ASU					
SIWA	(NR)		10	SPRING	15			IN	200
SIWA	20	ASIS	30		35				40
	45		50						

SLIGHTLY ALKALINE WATER USED FOR IRRIGATION.

(9, 24, 28) 25X1A

DATE OF PHOTO	TYPE	QUALITY	CLASS	NO. OF CARDS
FEO	58	4	1	4
	DUO			

Approved For Release 2000/04/25 : CIA-RDP78-05867A000200020013-4



PHOTO NO. 35471 Approved For Release 2000/04/25 : CIA-RDP78-05267A0002008200134

COUNTRY EGYPT PROVINCE WESTERN DESERT

SUBJECT	SUBJECT	SUBJECT	SUBJECT	SUBJECT	SUBJECT	SUBJECT	SUBJECT
347P	D33	DOF					
SILWA	(NR)		10	SALT	15	LAKE	20
EAST	23	OF	30	CITY.	35		40
	45		50				

(1)

4/4

25X1A

DATE OF PHOTO	TYPE	QUALITY	CLASS	NO. OF CARDS
FEB 58	4	1	4	20



PHOTO NO. 351472 LOT NO. 2-2287 MAP REFERENCE G-3623N LONGITUDE 27 14E  
 Approved For Release 2000/04/25 : CIA-RDP78-05867A000200820013

COUNTRY EGYPT PROVINCE WESTERN DESERT

AREA NO	SUBJECT	SUBJECT	SUBJECT	SUBJECT	SUBJECT	SUBJECT	SUBJECT	SUBJECT
347P	C68	AKU	AMD					
MATRULH			GENERAL				VIEW	
OF	ROAD		+ BLD				[E S]	

(6, 23, 28)

25X1A

DATE OF PHOTO	TYPE	QUALITY	CLASS	NO. OF CARDS
FEB 58	4	1	4	3

APPROVED BY 040 CAPTIONED BY ON




PHOTO NO. 351473 LOT NO. 2000/04/25 MAP REFERENCE LATTITUDE LONGITUDE  
Approved For Release 2000/04/25 : CIA-RDP78-05867A000200820013-4

COUNTRY EGYPT PROVINCE (WESTERN DESERT)  
AREA NO 347P SUBJECT D38 SUBJECT AJC SUBJECT AMB SUBJECT AKU SUBJECT D08 SUBJECT SUBJECT SUBJECT  
SPRING HALFWAY BETWEEN MERSA MATRUH & SIWA  
W.A. [TELEPHONE LINE] (29 12N 25 31E). (31 22N 27 14E)  
TELEGRAPH POLES MARK ROUTE.

(1, 9, 23, 28) 5X1A 1 1/2

DATE OF PHOTO	TYPE	QUALITY	CLASS	NO. OF CARDS
FEB 58	4	1	4	5

Approved For Release 2000/04/25 : CIA-RDP78-05  
CLASSIFICATION ORO CAPTIONED BY ON




FIG NO. 35171 Approved For Release 2000/04/25 : CIA-RDP78-05867A000200820013-4

COUNTRY EGYPT PROVINCE (WESTERN DESERT)

AREA NO	SUBJECT	SUBJECT	SUBJECT	SUBJECT	SUBJECT	SUBJECT	SUBJECT	SUBJECT	SUBJECT
3477	AKV	AKA							
	PAVED	ROAD		SW		OF	MERSA		
	SAM	MATRUH		TO		WARD	S. W		
	A]								

EXTENDING ONE-THIRD OF DISTANCE FROM MERSA MATRUH (31 22 N 27 14 E) TO SIWA (29 12 N 25 31 E).

25X1A 4 1/2

DATE OF PHOTO	TYPE	QUALITY	CLASS	NO. OF CARDS
FEB 5-6	4	1	4	2