

PHOTO NO: 35170
 Approved For Release 1999/09/20 : CIA-RDP78-05867A000200830016-0
 LOT NO. / MAP REFERENCE / LATITUDE / LONGITUDE
 1999/09/20 : CIA-RDP78-05867A000200830016-0 / 37 31 E

COUNTRY: ETHIOPIA
 PROVINCE:

AREA NO	SUBJECT	SUBJECT	SUBJECT	SUBJECT	SUBJECT	SUBJECT	SUBJECT	SUBJECT
40	C6B	CO6						
D A S E	(D E S S Y E)							
S Q U A R E								
L D G	I N	B G						

(638) STATINTL

DATE OF PHOTO	TYPE	QUALITY	CLASS	NO. OF CARDS
Approved For Release 1999/09/20 : CIA-RDP78-05867A000200830016-0			4	2

CLASSIFICATION: *Secret*
 CAPTIONED BY: *pu*

PHOTO NO. 351778 | LOT NO. K-3796 | MAP REFERENCE C | LATITUDE 11 11 N | LONGITUDE 39 38 E

Approved For Release 1999/09/20 : CIA-RDP78-05867A000200830016-0

COUNTRY USSR

AREA NO	SUBJECT	SUBJECT	SUBJECT	SUBJECT	SUBJECT	SUBJECT	SUBJECT	SUBJECT
40	C3D							
	D A S E	(D E S S	Y E)			N A T I V E		
	T O W N							

DATE OF PHOTO	TYPE	QUALITY	CLASS	NO. OF CARDS	CLASSIFICATION
PRE 4 5	4	~	4	1	Approved For Release 1999/09/20 : CIA-RDP78-05867A000200830016-0

PHOTO NO. 351779 LOT NO. K-3756 MAP REFERENCE C LATITUDE 11 11 N LONGITUDE 39 38 E

Approved For Release 1999/09/20 : CIA-RDP78-05867A000200830016-0

COUNTRY ETHIOPIA

AREA NO	SUBJECT	SUBJECT	SUBJECT	SUBJECT	SUBJECT	SUBJECT	SUBJECT	SUBJECT
40	AKZ	500						
	D A S E	(D E S S Y E)			(N R)		K D	20 N
	D F	T O W N.			35	I N	B G	40
					50			

STATINTL

DATE OF PHOTO	TYPE	QUALITY	CLASS	NO. OF CARDS
PRE 45	4	2	✓	2

CLASSIFICATION Approved For Release 1999/09/20 : CIA-RDP78-05867A000200830016-0

PHOTO NO. 352700 | LOT NO. K-3796 | MAP REFERENCE C | LATITUDE 1547N | LONGITUDE 3828E

COUNTRY Approved For Release 1999/09/20 : CIA-RDP78-05867A000200830016-0
 ERITREA

AREA NO	SUBJECT	SUBJECT	SUBJECT	SUBJECT	SUBJECT	SUBJECT	SUBJECT	SUBJECT
20	C36							
	3		10		15			20
KEREN		ERAND		HOTEL				
	25		30		35			40
REAR		OF	BUILDING					
	45		50					

STATINTL

DATE OF PHOTO	TYPE	QUALITY	CLASS	NO. OF CARDS
PRE 45	4	2	4	1

CLASSIFICATION Approved For Release 1999/09/20 : CIA-RDP78-05867A000200830016-0

PHOTO NO. 351781 LOT NO. K-376 MAP REFERENCE C LATITUDE of 37° E LONGITUDE 55° 27' E

COUNTRY Approved For Release 1999/09/20 : CIA-RDP78-05867A000200830016-0

AREA NO	SUBJECT	SUBJECT	SUBJECT	SUBJECT	SUBJECT	SUBJECT	SUBJECT	SUBJECT										
590	ALA	D2C																
V	I	C	T	O	R	I	A	10	P	O	R	T	15	A	R	E	A	20
F	R	R	I	D	G	E	25	A	B	O	V	E	35	T	O	W	N	40
[I	S	L	A	N	D	S]	45										

DATE OF PHOTO	TYPE	QUALITY	CLASS	NO. OF CARDS	CO
June 1956	4 5 4	2	4	2	

CLASSIFICATION Approved For Release 1999/09/20 : CIA-RDP78-05867A000200830016-0

PHOTO NO. 351704 LOT NO. K-3796 MAP REFERENCE C LATITUDE 04 37 S LONGITUDE 55 27 E

Approved For Release 1999/09/20 : CIA-RDP78-05867A000200830016-0

COORDS	SEYCHELLES ISLANDS	MAHE ISLAND	SUBJECT					
AREA NO	SUBJECT	SUBJECT	SUBJECT	SUBJECT	SUBJECT	SUBJECT	SUBJECT	
590	ALA							
V	I	C	T	10	P	15	20	
F	25	R	P	30	S	35	40	
	45							

(30)

STATINTL

3/14

DATE OF PHOTO	TYPE	QUANTITY	CLASS	NO. OF CARDS
JUNE 4 5	4	2	4	1



CLASSIFICATION Approved For Release 1999/09/20 : CIA-RDP78-05867A000200830016-0

PHOTO NO. 351705 LOT NO. X-3796 MAP REFERENCE C LATITUDE 0437 S LONGITUDE 5527 E

Approved For Release 1999/09/20 : CIA-RDP78-05867A000200830016-0

COUNTRY SEYCHELLES ISLAND MAHE ISLAND

AREA NO	SUBJECT	SUBJECT	SUBJECT	SUBJECT	SUBJECT	SUBJECT	SUBJECT	SUBJECT	SUBJECT
548	C6B								
	10	C	15	E	20	N	25	R	30
	30	S	35	D	40	O	45	W	50
	55	A	60	L	65	S	70	T	75

(6)

STATINTL

DATE OF PHOTO	TYPE	QUALITY	CLASS	NO. OF CARDS
JUNE 4 5 4		2	4	1



Approved For Release 1999/09/20 : CIA-RDP78-05867A000200830016-0

PHOTO NO. 051708 LOT NO. K-3796 MAP REFERENCE C LATITUDE 04 45 S LONGITUDE 55 36 E

Approved For Release 1999/09/20 : CIA-RDP78-05867A000200830016-0

COUNTRY SEYCHELLES ISLANDS

AREA NO	SUBJECT	SUBJECT	SUBJECT	SUBJECT	SUBJECT	SUBJECT	SUBJECT	SUBJECT	SUBJECT
<u>570</u>	<u>AKZ</u>								
<u>M A H E</u>	<u>3</u>	<u>1</u>	<u>S</u>	<u>L</u>	<u>A</u>	<u>N</u>	<u>D</u>	<u>10</u>	
<u>1</u>	<u>23</u>	<u>C</u>	<u>T</u>	<u>O</u>	<u>R</u>	<u>I</u>	<u>A</u>	<u>30</u>	<u>15</u>
<u>0</u>	<u>45</u>	<u>N</u>						<u>35</u>	<u>40</u>

→ (04 37 S 55 27 E)

STATINTL

(28)

DATE OF PHOTO	TYPE	QUANTITY	CLASS	NO. OF CARDS
<u>JUNE 4 5</u>	<u>4</u>	<u>2</u>	<u>4</u>	<u>1</u>

CLASSIFICATION Approved For Release 1999/09/20 : CIA-RDP78-05867A000200830016-0

PHOTO NO. 351776 LOT NO. K-3796 MAP REFERENCE C LATTITUDE 11 44 N LONGITUDE 39 38 E
 Approved For Release 1999/09/20 : CIA-RDP78-05867A000200830016-0

COUNTRY ETHIOPIA PROJECT

AREA NO	SUBJECT	SUBJECT	SUBJECT	SUBJECT	SUBJECT	SUBJECT	SUBJECT
40	AK6						
	5	(D E S S Y E)	10		15	D A S E	20
	25	M B O L E R I A	30		35	A I R F I E L D	40
	45		50				

(31)

STATINTL

DATE OF PHOTO	TYPE	QUALITY	CLASS	NO. OF CARDS
PLC	45	4	2	4

CLASSIFICATION Approved For Release 1999/09/20 : CIA-RDP78-05867A000200830016-0

PHOTO NO. 751581
 Approved For Release 1999/09/20 : CIA-RDP78-05867A000200830016-0

COUNTRY SEYCHELLES ISLANDS PROVINCE MAHE ISLAND

AREA NO	SUBJECT	SUBJECT	SUBJECT	SUBJECT	SUBJECT	SUBJECT	SUBJECT	SUBJECT	SUBJECT
590	ALA	D2C							
	VICTORIA		10	PORT	15			ALI	20
	GHTING		30	ARE A		35	ST	ANN	40
	ISLAND		50						

DATE OF PHOTO	TYPE	QUALITY	CLASS	NO. OF CARDS	CLASSIFICATION
JUNE 45	4	3	4	2	UNO

(2,30) STATINTL


Approved For Release 1999/09/20 : CIA-RDP78-05867A000200830016-0

PHOTO NO. **351789** | LOT NO. **K-3796** | ALAP REFERENCE **NIS** | LATITUDE **0436 S** **5527E**

Approved For Release 1999/09/20 : CIA-RDP78-05867A000200830016-0

COUNTRY	AREA NO	SUBJECT	SUBJECT	SUBJECT	SUBJECT	SUBJECT	SUBJECT	SUBJECT
SEYCHELLES ISLAND	570	D23	AHR					
		5	10		(BAY)	15		COP
		23	30			35		40
		43	50					

DATE OF PHOTO	TYPE	QUANTITY	CLASS	NO. OF CARDS
JUNE 4 5	4	2	4	2


STATINTL


CLASSIFICATION Approved For Release 1999/09/20 : CIA-RDP78-05867A000200830016-0

PHOTO NO. 351790 LOT NO. K-3796 MAP REFERENCE C LATITUDE 0437' LONGITUDE 1527 E

Approved For Release 1999/09/20 : CIA-RDP78-05867A000200830016-0

COUNTRY	SEYCHELLES ISLANDS								MAHE ISLAND										
AREA NO	590	SUBJECT	AKI	SUBJECT	D=H	SUBJECT		SUBJECT		SUBJECT		SUBJECT		SUBJECT					
	V	I	C	T	5	O	R	10	I	A	(N R)	P	15	O	I	N	T	20	A
	T	N			23	E	N	39	T	R	A	N	35	T	O			40	B
	O	R			50														

DATE OF PHOTO	JUNE 95	TYPE	4	QUALITY	2	CLASS	4	NO. OF CARDS	2
STATINTL (2, 28) 									

CLASSIFICATION Approved For Release 1999/09/20 : CIA-RDP78-05867A000200830016-0

PHOTO NO. 351791 LOT NO. R-3796 MAP REFERENCE C LATITUDE 04458 LONGITUDE JT 36E

Approved For Release 1999/09/20 : CIA-RDP78-05867A000200830016-0

COUNTRY SEYCHELLES ISLAND

AREA NO	SUBJECT	SUBJECT	SUBJECT	SUBJECT	SUBJECT	SUBJECT	SUBJECT	SUBJECT
590	D 23							
M A H E	5	I S L A N D	10		L K G		T O U	20
A R D S	25	B A Y	30	A T	B E A U		V A L	40
L O N	45		50					

ON NW SHORE.

(2)

STATINTL

DATE OF PHOTO	TYPE	QUALITY	CLASS	NO. OF CARDS
JUNE 4 5	4	2	4	1

CLASSIFICATION Approved For Release 1999/09/20 : CIA-RDP78-05867A000200830016-0

PHOTO NO. 751792 LOT NO. K-3796 MAP REFERENCE C LATITUDE 04 45 S LONGITUDE 55 36 E

Approved For Release 1999/09/20 : CIA-RDP78-05867A000200830016-0

COUNTRY SEYCHELLES ISLANDS

AREA NO	SUBJECT	SUBJECT	SUBJECT	SUBJECT	SUBJECT	SUBJECT	SUBJECT	SUBJECT	SUBJECT
590	AKZ								
M	A	H	E	I	S	L	A	N	D
W	S	H	O	R	E	L	K	G	
B	E	A	U	V	A	L	L	O	N

STATINTL

(28)



DATE OF PHOTO	TYPE	QUALITY	CLASS	NO. OF CARDS
JUNE 4 5	4	2	4	1

CLASSIFICATION Approved For Release 1999/09/20 : CIA-RDP78-05867A000200830016-0

010

PHOTO ANALYSIS REPORT

Approved For Release 1999/09/20 : CIA-RDP78-05867A000200830016-0

PHOTO NO.	357793	LOT NO.	K-3996	AAAP REFERENCE	C	LATITUDE	0445°	LONGITUDE	5536 E
COUNTRY	SEYCHELLES ISLANDS								
AREA NO.	590	SUBJECT	D 2/4	SUBJECT		SUBJECT		SUBJECT	
	M	A	H	E	I	S	L	A	N

STATINTL

(2)



DATE OF PHOTO	TYPE	QUALITY	CLASS	NO. OF CARDS
JUNE 45	4	2	4	1

Approved For Release 1999/09/20 : CIA-RDP78-05867A000200830016-0

PHOTO ANALYSIS REPORT

Approved For Release 1999/09/20 : CIA-RDP78-05867A000200830016-0

PHOTO NO. 357787 LOT NO. K-3796 MAP REFERENCE C LATITUDE 0445 S LONGITUDE 5536 E

AREA NO	SUBJECT	SUBJECT	SUBJECT	SUBJECT	SUBJECT	SUBJECT	SUBJECT	SUBJECT
590	AKZ							
M A H E		I S L A N D			E	X T E N S I		20
D N		R D		O N	N E	S H O R E		40

STATINTL

DATE OF PHOTO	TYPE	QUALITY	CLASS	NO. OF CARDS
JUN 4 5	4	2	4	1



Approved For Release 1999/09/20 : CIA-RDP78-05867A000200830016-0

PHOTO ANALYSIS REPORT

Approved For Release 1999/09/20 : CIA-RDP78-05867A000200830016-0

PHOTO NO. 351705 LOT NO. K-3796 MAP REFERENCE C LATITUDE 0445 S LONGITUDE 5536 E

COUNTRY	AREA NO	SUBJECT	SUBJECT	SUBJECT	SUBJECT	SUBJECT	SUBJECT	SUBJECT	SUBJECT
SEYCHELLES ISLANDS	590	D22	D2C						
M A N E		5	I S L A N D	10		B E A C H			20 N
R N E		25	P O I N T	30		L K G		A T	40 S
T A N N E		43	I S L	50					

ISL = ISLAND

STATINTL

(2)

DATE OF PHOTO	TYPE	QUALITY	CLASS	NO. OF CARDS
JUNE 4 5	4	2	4	2



Approved For Release 1999/09/20 : CIA-RDP78-05867A000200830016-0

OMO

PHOTO NO. 351786 LOT NO. K-3796 MAP REFERENCE C LATITUDE 04 45 S LONGITUDE 55 36 E

Approved For Release 1999/09/20 : CIA-RDP78-05867A000200830016-0

COUNTRY	SUBJECT							
SEYCHELLES ISLANDS	590	AKZ						
M A H E	5	I	S	L	A	N	D	20
D O N	25	S	E	S	I	D	E	40
N D	45							

STATINTL

(28)

DATE OF PHOTO	TYPE	QUALITY	CLASS	NO. OF CARDS
JUNE 45	4	2	4	1



CLASSIFICATION Approved For Release 1999/09/20 : CIA-RDP78-05867A000200830016-0

PHOTO NO. 351707 LOT NO. K-3796 MAP REFERENCE C LATITUDE 04 45 S LONGITUDE 55 36 E

Approved For Release 1999/09/20 : CIA-RDP78-05867A000200830016-0

COUNTRY SEYCHELLES

AREA NO	SUBJECT	SUBJECT	SUBJECT	SUBJECT	SUBJECT	SUBJECT	SUBJECT	SUBJECT	SUBJECT
590	AHR								
M. A. H. E.	5	I S L A N D	10			C O P R A	15		20
L. A. N. T.	25	O N	30	S W	S	D E	35	O F	40
S L A N D	45		50						

(24)

STATINTL

DATE OF PHOTO	TYPE	QUALITY	CLASS	NO. OF CARDS
JUNE 4 5 4	4	2	4	1

CLASSIFICATION Approved For Release 1999/09/20 : CIA-RDP78-05867A000200830016-0

PHOTO NO. 351798 LOT NO. K-3796 MAP REFERENCE C LATITUDE 0445 S LONGITUDE 55 36 E

COUNTRY SEYCHELLES ISLAND Approved For Release 1999/09/20 : CIA-RDP78-05867A000200830016-0

AREA NO	SUBJECT	SUBJECT	SUBJECT	SUBJECT	SUBJECT	SUBJECT	SUBJECT	SUBJECT	SUBJECT									
590	AKW																	
M	A	H	E	5	1	S	L	A	N	D	10	B	R	I	D	G	E	20
O	N	S	W	23	S	H	O	R	E	30	E	D	35					40
				43						50								

STATINTL

(28)

DATE OF PHOTO	TYPE	QUALITY	CLASS	NO. OF CARDS
JUNE 45	4	2	4	1

CLASSIFICATION Approved For Release 1999/09/20 : CIA-RDP78-05867A000200830016-0

PHOTO NO. 257804
Approved For Release 1999/09/20 : CIA-RDP78-05867A000200830016-0

MAP REFERENCE : CIA-RDP78-05867A000200830016-0

COUNTRY ITALIAN SOMALILAND PROVINCE

AREA NO 60 SUBJECT D36 ALA

M A R G H E R I T A (N R) E W B A

R I V E R A T L A N G R E N I E

E R R Y LK6 UPSTREAM.

STATINTL

DATE OF PHOTO TYPE QUALITY CLASS NO. OF CARDS

Approved For Release 1999/09/20 : CIA-RDP78-05867A000200830016-0

CLASSIFICATION ONO CAPTIONED BY DA

PHOTO NO. 351801 LOT NO. K-3796 MAP REFERENCE C LATITUDE 00 04N LONGITUDE 4245E

Approved For Release 1999/09/20 : CIA-RDP78-05867A000200830016-0

COUNTRY ITALIAN SOMALILAND

AREA NO	SUBJECT	SUBJECT	SUBJECT	SUBJECT	SUBJECT	SUBJECT	SUBJECT	SUBJECT
60	ALP	D 36						
M	A	R	G	H	E	R	I	T
E	A	T	L	A	N	G	R	E
O	N	G	H	B	A	R	I	V

(28,29)

STATINTL

DATE OF PHOTO	TYPE	QUALITY	CLASS	NO. OF CARDS
July 4 4	A	2	4	2

CLASSIFICATION Approved For Release 1999/09/20 : CIA-RDP78-05867A000200830016-0

PHOTO NO. 351802 LOT NO. K-3796 MAP REFERENCE C LATITUDE 00 04N LONGITUDE 42 45E

COUNTRY Approved For Release 1999/09/20 : CIA-RDP78-05867A000200830016-0

ITALIAN SOMALILAND

AREA NO.	60	SUBJECT	AC8	SUBJECT	D3L	SUBJECT		SUBJECT		SUBJECT		SUBJECT		SUBJECT				
M	A	R	G	H	C	R	I	T	A	(N	R)	15	L	X	G	20 W		
	A	T	25	L	A	N	G	R	E	N	I	30	F	E	R	R	Y	40 O
N	G	I	45	U	B	A	R				50							

R = RIVER

(28, 29)

STATINTL

DATE OF PHOTO	July 4 4	TYPE	4	QUALITY	2	CLASS	4	NO. OF CARDS	2
---------------	----------	------	---	---------	---	-------	---	--------------	---

CLASSIFICATION Approved For Release 1999/09/20 : CIA-RDP78-05867A000200830016-0

ANALYST NO. 851802 LOT NO. 3256 MAP REFERENCE C LATITUDE 00 04N LONGITUDE 92 45 E
 Approved For Release 1999/09/20 : CIA-RDP78-05867A000200830016-0

COUNTRY	AREA NO	SUBJECT	SUBJECT	SUBJECT	SUBJECT	SUBJECT	SUBJECT	SUBJECT
ITALIAN SOMALILAND	60	ALP	D36					
				10		15	LAND	20
						35	FERRY	40
				30				
				45				

DATE OF PHOTO	TYPE	QUALITY	CLASS	NO. OF CARDS
JULY 44	4	2	4	2

CLASSIFICATION ONO
 Approved For Release 1999/09/20 : CIA-RDP78-05867A000200830016-0
 STATINTL
 PHOTO ANALYSIS REPORT

Approved For Release 1999/09/20 : CIA-RDP78-05867A000200830016-0

PHOTO NO. 351806 LOT NO. K-3796 MAP REFERENCE C LATITUDE 0148N LONGITUDE 4442E

COUNTRY ITALY (DOMINION)

AREA NO	SUBJECT	SUBJECT	SUBJECT	SUBJECT	SUBJECT	SUBJECT	SUBJECT
60	AKW	AVU	A42	D36			
	G E N A L E		B I R D	G E	15	0 N	1 R
	R I G A T I O N		30 D	A M	35	0 N	40 U E B E
	S C E B E L I		30				

(17, 21, 24) STATINTL

DATE OF PHOTO	TYPE	QUANTITY	CLASS	NO. OF CARDS
JULY 4 4	4	✓	4	4

Approved For Release 1999/09/20 : CIA-RDP78-05867A000200830016-0

PHOTO NO. Approved For Release 1999/09/20 : CIA-RDP78-05867A000200830016-0

COUNTRY ETHIOPIA PROVINCE

AREA NO	SUBJECT	SUBJECT	SUBJECT	SUBJECT	SUBJECT	SUBJECT	SUBJECT	SUBJECT	SUBJECT
<u>40</u>	<u>AKW</u>	<u>D36</u>							
<u>B</u>	<u>A</u>	<u>H</u>	<u>E</u>	<u>R</u>	<u>D</u>	<u>A</u>	<u>E</u>	<u>-</u>	<u>10</u>
	<u>B</u>	<u>R</u>	<u>23</u>	<u>D</u>	<u>G</u>	<u>E</u>	<u>30</u>	<u>O</u>	<u>V</u>
<u>1</u>	<u>L</u>	<u>E</u>	<u>45</u>				<u>50</u>		
								<u>15</u>	<u>G</u>
									<u>I</u>
									<u>S</u>
									<u>B</u>
									<u>L</u>
									<u>U</u>
									<u>E</u>

STATINTL

DATE OF PHOTO 28, 29 TYPE (28, 29) QUALITY (28, 29) CLASS (28, 29) NO. OF CARDS (28, 29)

Approved For Release 1999/09/20 : CIA-RDP78-05867A000200830016-0

CLASSIFICATION OW CAPTIONED BY OW

PHOTO NO. Approved for Release 1999/09/20 : CIA-RDP78-05867A000200830016-0 LOT # 3386 MAP REFERENCE 445 LATITUDE 11° 3' N LONGITUDE 39° 41' E

COUNTRY ETIOPIA PROVINCE

AREA NO	SUBJECT	SUBJECT	SUBJECT	SUBJECT	SUBJECT	SUBJECT	SUBJECT	SUBJECT
<u>40</u>	<u>W A L D E Y A</u>	<u>(N¹⁰R)</u>		<u>K O R A M - D A</u>				
	<u>S E R D</u>	<u>N</u>	<u>O F</u>	<u>T O W N</u>				

STATINTL



DATE OF PHOTO	TYPE	QUALITY	CLASS	NO. OF CARDS
<u>Approved for Release 1999/09/20 : CIA-RDP78-05867A000200830016-0</u>			<u>4</u>	

PHOTO NO. 351811 LOT NO. K-3796 MAP REFERENCE C LATITUDE 0859N LONGITUDE 4010E

Approved For Release 1999/09/20 : CIA-RDP78-05867A000200830016-0

COUNTRY ETHIOPIA

AREA NO	SUBJECT	SUBJECT	SUBJECT	SUBJECT	SUBJECT	SUBJECT	SUBJECT	SUBJECT
40	AKG							
	AWASH	RR		BRIDGE				
	AWASH	RIVER						

DATE OF PHOTO	TYPE	QUALITY	CLASS	NO. OF CARDS
RE 45	4	3	4	1

CLASSIFICATION Approved For Release 1999/09/20 : CIA-RDP78-05867A000200830016-0

PHOTO NO. 507007 LOT NO. X-3796 MAP REFERENCE C LATITUDE 08 57N LONGITUDE 40 10 E


Approved For Release 1999/09/20 : CIA-RDP78-05867A000200830016-0

COUNTRY ETHIOPIA

AREA NO	SUBJECT	SUBJECT	SUBJECT	SUBJECT	SUBJECT	SUBJECT	SUBJECT	SUBJECT
<u>40</u>	<u>536</u>	<u>AKG</u>						
<u>AWASH</u>	<u>H</u>		<u>AWASH</u>	<u>H</u>		<u>RIVER</u>	<u>RIVER</u>	<u>F</u>
<u>ROMA</u>	<u>RA</u>	<u>L</u>	<u>R</u>	<u>ROAD</u>		<u>BRIDGE</u>	<u>BRIDGE</u>	<u>E</u>

(27, 29)

STATINTL



DATE OF PHOTO	TYPE	QUALITY	CLASS	NO. OF CARDS
<u>PRE 45</u>	<u>4</u>	<u>2</u>	<u>4</u>	<u>2</u>

Approved For Release 1999/09/20 : CIA-RDP78-05867A000200830016-0

PHOTO NO. 351812 LOT NO. K-3796 MAP REFERENCE C LATITUDE 0935N LONGITUDE 4152E

Approved For Release 1999/09/20 : CIA-RDP78-05867A000200830016-0

COUNTRY	AREA NO	SUBJECT	SUBJECT	SUBJECT	SUBJECT	SUBJECT	SUBJECT	SUBJECT	SUBJECT
ETHIOPIA	48	AKO							
				10	R	A, L	15	R O A D	20
				30			35		40
				50					

DATE OF PHOTO	TYPE	QUALITY	CLASS	NO. OF CARDS	CLASSIFICATION
PRE 45	4	2	4	1	STATINTL

Approved For Release 1999/09/20 : CIA-RDP78-05867A000200830016-0

Approved For Release 1999/09/20 : CIA-RDP78-05867A000200830016-0

PHOTO NO. 3796 LOT NO. 3796 MAP REFERENCE _____ LATITUDE _____ LONGITUDE _____

COUNTRY ETHIOPIA

AREA NO	SUBJECT	SUBJECT	SUBJECT	SUBJECT	SUBJECT	SUBJECT	SUBJECT	SUBJECT	SUBJECT
<u>40</u>	<u>AKZ</u>	<u>AKW</u>							
<u>AD</u>	<u>b</u>	<u>1</u>	<u>5</u>	<u>A</u>	<u>B</u>	<u>A</u>	<u>B</u>	<u>A</u>	<u>-</u>
<u>+</u>	<u>B</u>	<u>R</u>	<u>25</u>	<u>b</u>	<u>G</u>	<u>E</u>	<u>30</u>	<u>S</u>	<u>W</u>
	<u>A</u>	<u>B</u>	<u>45</u>	<u>B</u>	<u>A</u>		<u>50</u>		
								<u>5</u>	<u>15</u>
								<u>0</u>	<u>F</u>
									<u>35</u>
									<u>40</u>
									<u>20</u>
									<u>1</u>
									<u>20</u>
									<u>40</u>
									<u>5</u>

STATINTL



Approved For Release 1999/09/20 : CIA-RDP78-05867A000200830016-0

DATE OF PHOTO	TYPE	QUALITY	CLASS	NO. OF CARDS
<u>PRE</u>	<u>4</u>	<u>5</u>	<u>A</u>	<u>2</u>
			<u>A</u>	<u>2</u>

Approved For Release 1999/09/20 : CIA-RDP78-05867A000200830016-0

PHOTO NO. 351814 LOT No. K-3796 MAP REFERENCE LATITUDE LONGITUDE

COUNTRY ETHIOPIA

AREA NO	SUBJECT	SUBJECT	SUBJECT	SUBJECT	SUBJECT	SUBJECT	SUBJECT	SUBJECT	SUBJECT							
40	ARW	D36														
A	D	D	I	S	A	B	A	B	A	-	I	M	A	R	D	
B	R	I	D	G	E	O	V	E	R		L	I	T	T	L	E
I	B	E	R	I	V	E	R				, PROB AT 0744N 3713 E					

STATINTL



DATE OF PHOTO	TYPE	QUALITY	CLASS	NO. OF CARDS
PRE	4	5	4	2

CLASSIFICATION Approved For Release 1999/09/20 : CIA-RDP78-05867A000200830016-0

Approved For Release 1999/09/20 : CIA-RDP78-05867A000200830016-0

PHOTO NO.	LOT NO.	MAP REFERENCE	LATITUDE	LONGITUDE
35015	3396			
COUNTRY	ETHIOPIA			
AREA NO.	SUBJECT	SUBJECT	SUBJECT	SUBJECT
40	AKZ	DOQ		
L K G	N	A T	A D D	1 5
J I M	A	R D	[]	G T
R I V E	R	V A	L L E Y	
DESCENDING IN				
DATE OF PHOTO	TYPE	QUALITY	CLASS	NO. OF CARDS
PRE 45	4	2	4	2
CLASSIFICATION	Approved For Release 1999/09/20 : CIA-RDP78-05867A000200830016-0			

STATINTL

PHOTO NO. 351816 LOT NO. K-3796 MAP REFERENCE _____ LATITUDE _____ LONGITUDE _____
 Approved For Release 1999/09/20 : CIA-RDP78-05867A000200830016-0

COUNTRY	ETHIOPIA										
AREA NO	40	SUBJECT	AKW	SUBJECT	AKZ	SUBJECT		SUBJECT		SUBJECT	
	B	R	I	D	G	E	O	V	G	R	G
	B	E	R	I	V	E	R	O	N	A	D
	A	B	A	-	J	I	M	A	R	D	

15 GREAT G
35 AD 15 AB
50 RD, PROB AT 0814N 3706E

(29, 29)

STATINTL

DATE OF PHOTO	TYPE	QUALITY	CLASS	NO. OF CARDS	SO
Pre 45	4	✓	4	✓	
CLASSIFICATION	Approved For Release 1999/09/20 : CIA-RDP78-05867A000200830016-0				

PHOTO NO. 351R17 ¹⁰⁷ K-3796 MAP REFERENCE _____ LATITUDE _____ LONGITUDE _____

Approved For Release 1999/09/20 : CIA-RDP78-05867A000200830016-0

AREA NO	SUBJECT	SUBJECT	SUBJECT	SUBJECT	SUBJECT	SUBJECT	SUBJECT	SUBJECT
<u>40</u>	<u>DO5</u>	<u>AKZ</u>						
<u>CAN</u>	<u>Y</u>	<u>O</u>	<u>N</u>	<u>O</u>	<u>F</u>	<u>B</u>	<u>L</u>	<u>U</u>
<u>S</u>	<u>S</u>	<u>I</u>	<u>D</u>	<u>E</u>	<u>O</u>	<u>F</u>	<u>C</u>	<u>E</u>
<u>E</u>	<u>C</u>	<u>T</u>	<u>I</u>	<u>O</u>	<u>N</u>	<u>[R</u>	<u>D]</u>	

STATINTL



DATE OF PHOTO	TYPE	QUALITY	CLASS	NO. OF CARDS
<u>PRE 4 5 4</u>	<u>4</u>	<u>✓</u>	<u>4</u>	<u>2</u>

Approved For Release 1999/09/20 : CIA-RDP78-05867A000200830016-0

Approved For Release 1999/09/20 : CIA-RDP78-05867A000200830016-0

PHOTO NO. 351010 LOT NO. K-3796 MAP REFERENCE LATITUDE LONGITUDE

COUNTRY ETHIOPIA

AREA NO 40 SUBJECT AKZ SUBJECT D05

R D I N C A N Y O N O F B L U E
N I L E I S O T H S I D E O F
C E N T R A L S E C T I O N.

(1/28)

STATINTL



DATE OF PHOTO TYPE QUALITY CLASS NO. OF CAR
PRE 4 5 4 2 4 2

CLASSIFICATION Approved For Release 1999/09/20 : CIA-RDP78-05867A000200830016-0

PHOTO NO. 351821 LOT NO. 3796 MAP REFERENCE R15 LATITUDE 13 30 LONGITUDE 39 30
 Approved For Release 1999/09/20 : CIA-RDP78-05867A000200830016-0

COUNTRY ETHIOPIA PROJECT

AREA NO	SUBJECT	SUBJECT	SUBJECT	SUBJECT	SUBJECT	SUBJECT	SUBJECT	SUBJECT	SUBJECT
40	C68	DD							
M	A	K	A	L	E	L	K	G	N
N	[M	T	N	S]	N	B	G

DATE OF PHOTO	TYPE	QUANTITY	CLASS	NO. OF CARDS
PRE 45	4	2	4	2

Approved For Release 1999/09/20 : CIA-RDP78-05867A000200830016-0

CLASSIFICATION *MLD* CAPTIONED BY *DL*

STATINTL
 [Redacted]

PHOTO NO. 351821 LOT NO. K-3796 MAP REFERENCE N15 LATITUDE 1330 N LONGITUDE 3930 E

COUNTRY Approved For Release 1999/09/20 : CIA-RDP78-05867A000200830016-0

AREA NO	SUBJECT	SUBJECT	SUBJECT	SUBJECT	SUBJECT	SUBJECT	SUBJECT	SUBJECT
40	C6B							
	MAKALE		MAIN		SQUARE			

STATINTL

DATE OF PHOTO	TYPE	QUALITY	CLASS	NO. OF CARDS
PRE 4 5	4	2	4	1

Approved For Release 1999/09/20 : CIA-RDP78-05867A000200830016-0

PHOTO NO. 351822 LOT NO. K-3796 MAP REFERENCE C LATITUDE 0704N LONGITUDE 3827E

Approved For Release 1999/09/20 : CIA-RDP78-05867A000200830016-0

COUNTRY	ETHIOPIA								
AREA NO	40	SUBJECT	AKZ	SUBJECT	133	SUBJECT		SUBJECT	
	L	A	K	E	A	W	U	S	A
	D	I	S	A	B	A	B	A	R
	N	B	G						

(28,29) STATINTL

DATE OF PHOTO	TYPE	QUALITY	CLASS	NO. OF CARDS
PRE # 5	4	2	4	2

CLASSIFICATION Approved For Release 1999/09/20 : CIA-RDP78-05867A000200830016-0

PHOTO NO. Approved For Release 1999/09/20 : CIA-RDP78-05867A000200830016-0 LOT NO. AKZ MAP REFERENCE AKW LATITUDE _____ LONGITUDE _____

COUNTRY ETHIOPIA PROVINCE _____

AREA NO	SUBJECT	SUBJECT	SUBJECT	SUBJECT	SUBJECT	SUBJECT	SUBJECT	SUBJECT	SUBJECT
<u>40</u>	<u>AKZ</u>	<u>AKW</u>							
<u>W O N D</u>	<u>5</u>	<u>0 -</u>	<u>10</u>	<u>A D</u>	<u>D I S</u>	<u>A B</u>	<u>15</u>	<u>A B</u>	<u>A</u>
<u>B E T W</u>	<u>25</u>	<u>L A K E</u>	<u>30</u>	<u>L A N</u>	<u>G A N</u>	<u>A</u>	<u>35</u>	<u>A</u>	<u>40</u>
<u>H O R A</u>	<u>45</u>	<u>A B Y</u>	<u>50</u>	<u>A T A</u>	<u>AT APPROX 0741N 3840E</u>				

STATINTL



DATE OF PHOTO	TYPE	QUALITY	CLASS	NO. OF CARDS
<u>Apr 4 5</u>	<u>4</u>	<u>✓</u>	<u>4</u>	<u>2</u>

Approved For Release 1999/09/20 : CIA-RDP78-05867A000200830016-0

PHOTO NO. 351825 LOT NO. K3796 MAP REFERENCE _____ LATITUDE _____ LONGITUDE _____

Approved For Release 1999/09/20 : CIA-RDP78-05867A000200830016-0

COUNTRY ETHIOPIA

AREA NO	SUBJECT	SUBJECT	SUBJECT	SUBJECT	SUBJECT	SUBJECT	SUBJECT	SUBJECT
<u>40</u>	<u>D33</u>							
<u>S M A L</u>	<u>L</u>	<u>L A K E</u>	<u>O N</u>	<u>U</u>	<u>O N</u>	<u>D O</u>	<u>-</u>	
<u>A B D</u>	<u>1 S</u>	<u>A B A B A</u>	<u>R O A D</u>					

PROB AT 0822N 3859E

STATINTL

(29)



DATE OF PHOTO	TYPE	QUALITY	CLASS	NO. OF CARDS
<u>Apr 4 5</u>	<u>A</u>	<u>2</u>	<u>4</u>	<u>1</u>

CLASSIFICATION OW Approved For Release 1999/09/20 : CIA-RDP78-05867A000200830016-0

PHOTO ANALYSIS REPORT

PHOTO NO: 35122 LOT NO: K-3796 MAP REFERENCE: N15 LATITUDE: 14° 01' N LONGITUDE: 40° 45' E

Approved For Release 1999/09/20 : CIA-RDP78-05867A000200830016-0

COUNTRY: ETHIOPIA

AREA NO	SUBJECT	SUBJECT	SUBJECT	SUBJECT	SUBJECT	SUBJECT	SUBJECT	SUBJECT
<u>AO</u>	<u>AKI</u>							
<u>B</u>	<u>A</u>	<u>R</u>	<u>A</u>	<u>U</u>	<u>A</u>	<u>O</u>	<u>(P</u>	<u>R</u>
<u>F</u>	<u>S</u>	<u>I</u>	<u>R</u>	<u>T</u>	<u>+</u>	<u>S</u>	<u>T</u>	<u>O</u>
								<u>N</u>
								<u>E</u>
								<u>S</u>

STATINTL

DATE OF PHOTO	TYPE	QUALITY	CLASS	NO. OF CARDS
<u>PRE</u>	<u>45</u>	<u>H</u>	<u>2</u>	<u>4</u>

CLASSIFICATION: SECRET CAPTIONED BY: [REDACTED] Approved For Release 1999/09/20 : CIA-RDP78-05867A000200830016-0

SECRET

Approved For Release 1999/09/20 : CIA-RDP78-05867A000200830016-0

Approved For Release 1999/09/20 : CIA-RDP78-05867A000200830016-0

PHOTO NO. 351820 LOT NO. L-2246 MAP REFERENCE C LATITUDE 49 47N LONGITUDE 14 41E

Approved For Release 1999/09/20 : CIA-RDP78-05867A000200830016-0

COUNTRY CZECHOSLOVAKIA SUBJECT BOHEMIA

AREA NO	SUBJECT	SUBJECT	SUBJECT	SUBJECT	SUBJECT	SUBJECT	SUBJECT	SUBJECT
027M	AHM	AHL						
B	E	N	E	S	O	V		
R	C	H	A	R	D	8		
R	T	H	O	F	T	O	W	N


10 C L O V E R I N O
15
35 K M \$ N O
40

ON MAIN ROAD

TO PRAGUE.

(24)

25X1C



DATE OF PHOTO	TYPE	QUALITY	CLASS	NO. OF CARDS
12 May	58	4	3	2

Approved For Release 1999/09/20 : CIA-RDP78-05867A000200830016-0

PHOTO NO. 352831 LOT NO. L-2246 MAP REFERENCE C LATITUDE 49 47N LONGITUDE 14 41E

COUNTRY CZECHOSLOVAKIA Approved For Release 1999/09/20 : CIA-RDP78-05867A000200830016-0

AREA NO 027M SUBJECT AHL BOHEMIA

BENEŠOV⁵ W¹⁰ INTERGRA²⁰
 N²⁵ B²⁵ OR²⁵ 9 K³⁰ M³⁰ \$³⁵ N³⁵ O⁴⁰ R⁴⁰ T⁴⁰ H⁴⁰ O⁴⁰
 F⁴⁵ T⁴⁵ O⁴⁵ W⁴⁵ N⁴⁵ ON MAIN ROAD
 TO PRAGUE.

(24)

25X1C

DATE OF PHOTO	TYPE	QUALITY	CLASS	NO. OF CARDS
12 May 58	4	3	3	1

CLASSIFICATION Approved For Release 1999/09/20 : CIA-RDP78-05867A000200830016-0


PHOTO NO. LOT NO. L-2246 MAP REFERENCE C LATITUDE 49 47N 14 41E

COUNTRY CZECHOSLOVAKIA BOHEMIA
 Approved For Release 1999/09/20 : CIA-RDP78-05867A000200830016-0

AREA NO	SUBJECT	SUBJECT	SUBJECT	SUBJECT	SUBJECT	SUBJECT	SUBJECT	SUBJECT
<u>027M</u>	<u>A#4</u>							
<u>B</u>	<u>E</u>	<u>N</u>	<u>E</u>	<u>S</u>	<u>O</u>	<u>V</u>	<u>(NR)</u>	<u>W</u>
<u>O</u>	<u>N</u>	<u>S</u>	<u>T</u>	<u>A</u>	<u>T</u>	<u>E</u>	<u>F</u>	<u>A</u>
<u>S</u>	<u>O</u>	<u>U</u>	<u>T</u>	<u>H</u>	<u>O</u>	<u>F</u>	<u>T</u>	<u>W</u>
								<u>N</u>
								<u>LOOKING WEST.</u>

(24)

25X1C



DATE OF PHOTO	TYPE	QUALITY	CLASS	NO. OF CARDS
<u>12 May 58</u>	<u>4</u>	<u>2</u>	<u>3</u>	<u>1</u>

CLASSIFIED BY Comp Approved For Release 1999/09/20 : CIA-RDP78-05867A

PHOTO NO. 351832 LOT NO. L-2246 MAP REFERENCE C LATITUDE 49 25N LONGITUDE 14 40E

COOUNTRY CZECHOSLOVAKIA GOHEMIA Approved For Release 1999/09/20 : CIA-RDP78-05867A000200830016-0

AREA NO	SUBJECT	SUBJECT	SUBJECT	SUBJECT	SUBJECT	SUBJECT	SUBJECT	SUBJECT							
027M	C62	C42													
T	A	B	O	R	C	A	S	T	L	E	I	N	O	L	D

(6, 10)

25X1C

DATE OF PHOTO	TYPE	QUALITY	CLASS	NO. OF CARDS
12 May 58	4	2	3	2

CLASSIFICATION Approved For Release 1999/09/20 : CIA-RDP78-05867

PHOTO NO. 951837 LOT NO. L-2246 MAP REFERENCE C LATITUDE 49 25N LONGITUDE 14 40E

COUNTRY CZECHOSLOVAKIA Approved For Release 1999/09/20 : CIA-RDP78-05867A000200830016-0

AREA NO	SUBJECT	SUBJECT	SUBJECT	SUBJECT	SUBJECT	SUBJECT	SUBJECT	SUBJECT	SUBJECT											
027M	AH2																			
T	A	B	O	R	(N	R)	10	P	L	O	W)	15	O	W	N	E	D	20		
	P	R	I	V	A	T	E	L	Y	30	B	Y	35	P	E	A	\$	A	N	40
T							45			50										

(24)

25X1C

DATE OF PHOTO	TYPE	QUALITY	CLASS	NO. OF CARDS
12 May 58	4	2	3	1

CLASSIFICATION Approved For Release 1999/09/20 : CIA-RDP78-05867A

PHOTO NO. 351834 LOT NO. L-2246 MAP REFERENCE C LATITUDE 49 25N LONGITUDE 14 40E


Approved For Release 1999/09/20 : CIA-RDP78-05867A000200830016-0

COUNTRY CZECHOSLOVAKIA BOHEMIA

AREA NO	SUBJECT	SUBJECT	SUBJECT	SUBJECT	SUBJECT	SUBJECT	SUBJECT	SUBJECT
027M	C48	C62						
T A B O R		C I T Y		P L A Z A				B
E N C H E S		F O U N T A I N						\$ M
A L L	P A R K							

(6, 10)

25X1C



DATE OF PHOTO	TYPE	QUALITY	CLASS	NO. OF CARDS
12 May 58	4	3	3	2

CLASSIFICATION Approved For Release 1999/09/20 : CIA-RDP78-05867A

PHOTO NO. 351355 LOT NO. L-2246 ALAP REFERENCE C LATITUDE 48 51N LONGITUDE 16 03E

Approved For Release 1999/09/20 : CIA-RDP78-05867A000200830016-0

COUNTRY CZECHOSLOVAKIA SUBJECT MORAVIA-SILESIA

AREA NO	SUBJECT	SUBJECT	SUBJECT	SUBJECT	SUBJECT	SUBJECT	SUBJECT	SUBJECT
227M	ANL							
Z	N	O	J	M	O	(NR)	A	L
							F	A
							V	I
							E	W

10 KMS. EAST

OF TOWN.

(24)

25X1C

DATE OF PHOTO	TYPE	QUALITY	CLASS	NO. OF CARDS
12 May 58	4	2	3	1

CLASSIFICATION Approved For Release 1999/09/20 : CIA-RDP78-05867A

PHOTO NO. 351835 LOT NO. L-2246 MAP REFERENCE C LATITUDE 48 51N LONGITUDE 16 03E

COUNTRY Approved For Release 1999/09/20 : CIA-RDP78-05867A000200830016-0
 CZECHOSLOVAKIA MORAVIA - SILESIA

AREA NO	SUBJECT	SUBJECT	SUBJECT	SUBJECT	SUBJECT	SUBJECT	SUBJECT	SUBJECT	SUBJECT					
227M	AHL													
Z	N	O	J	N	O	(N R)	R	A	T	E	S	E	E	D
	I	N	B	L	O	O	M	E	A	S	T	O	F	T
W	N													

→ 10 KMS.

(24)

25X1C

DATE OF PHOTO	TYPE	QUALITY	CLASS	NO. OF CARDS
12 May	58	4	2	3 1

CLASSIFICATION Approved For Release 1999/09/20 : CIA-RDP78-05867A000200830016-0

PHOTO NO. 351837	LOT NO. L-2246	MAP REFERENCE C	LATITUDE 48 51N	LONGITUDE 16 03E												
Approved For Release 1999/09/20 : CIA-RDP78-05867A000200830016-0 CZECHOSLOVAKIA MORAVIA-SILESIA																
AREA NO. 227M	SUBJECT AH2	SUBJECT	SUBJECT	SUBJECT	SUBJECT	SUBJECT	SUBJECT	SUBJECT								
W	E	E	D	K	I	L	L	E	R	T	O	S	T	A	T	E
F	A	R	M	F	I	E	L	D	10 KMS. EAST OF TOWN.							
										(DINOTEX 30)						
										(24)						
										25X1C						

DATE OF PHOTO	TYPE	QUALITY	CLASS	NO. OF CARDS
12 May 58	4	1	3	1

CLASSIFICATION Approved For Release 1999/09/20 : CIA-RDP78-05867A
 CONFIDENTIAL

PHOTO NO. 253330 LOT NO. 0246 MAP REFERENCE 78-05867A0002008300164 LATITUDE 48 20 08 N LONGITUDE 17 07 E
 Approved For Release 1999/09/20 : CIA-RDP78-05867A0002008300164

COUNTRY Czechoslovakia PROVINCE Slovakia

AREA NO.	SUBJECT	SUBJECT	SUBJECT	SUBJECT	SUBJECT	SUBJECT	SUBJECT	SUBJECT	SUBJECT
<u>327M</u>	<u>C26</u>								
<u>BRATISLAVA</u>						<u>FREE</u>		<u>MARK</u>	
<u>KET</u>									

10 24 25X1C

DATE OF PHOTO	TYPE	QUALITY	CLASS	NO. OF CARDS
<u>13 May 58</u>	<u>4</u>	<u>2</u>	<u>3</u>	<u>1</u>

CLASSIFICATION C CAPTIONED BY WdW

PHOTO NO.		LOT NO.		MAP REFERENCE		LATITUDE		LONGITUDE	
Approved For Release 1999/09/20 : CIA-RDP78-05867A000200830016A		09/20		MS		46		18 09 E	
COUNTRY				PROVINCE					
Czechoslovakia				Slovakia					
AREA NO.	SUBJECT	SUBJECT	SUBJECT	SUBJECT	SUBJECT	SUBJECT	SUBJECT	SUBJECT	SUBJECT
327M	C38								
BRANIC		VILLAGE		POND					
	25		30		35		40		45
	45		50						
DATE OF PHOTO				TYPE	QUALITY	CLASS	NO. OF CARDS		
13 MAY 58				4	2	3	1		
Approved For Release 1999/09/20 : CIA-RDP78-05867A				CAPTIONED BY					
CLASSIFICATION				C		(Wilk)			
FORM NO. 174				USE PREVIOUS EDITIONS		PHOTO ANALYSIS REPORT			

PHOTO NO. 351849		LOT NO. L-2246		M/P REFERENCE		LATITUDE		LONGITUDE	
Approved For Release 1999/09/20 : CIA-RDP78-05867A000200830016-0 CZECHOSLOVAKIA SLOVAKIA									
AREA NO. 327M	SUBJECT AKV	SUBJECT	SUBJECT	SUBJECT	SUBJECT	SUBJECT	SUBJECT	SUBJECT	SUBJECT
R	O	A	D	①	5	K	M	W	E
I	T	R	A	°	°	R	O	T	O
E	M	O	R	°	°	A	V	C	E
DATE OF PHOTO		TYPE	QUALITY	CLASS	NO. OF CARDS	[REDACTED]			
13 MAY	5 8	4	2	3	1				
Approved For Release 1999/09/20 : CIA-RDP78-05867A000200830016-0 CLASSIFICATION									
FORM NO. 174 1 JUN 58		USE PREVIOUS EDITIONS		PHOTO ANALYSIS REPORT				EPO 939984 (20)	

PHOTO NO. 351823 LOT NO. L-2246 MAP REFERENCE NIS LATITUDE 50 16 N LONGITUDE 17 24 E

COUNTRY Czechoslovakia MORAVIA SILESIA

AREA NO. 227M SUBJECT DII AH4

2	L	A	T	E	M	O	R	A	V	C	E	N	E	W	L	I	Y

COLLECTIVIZED FIELD

DATE OF PHOTO		TYPE	QUALITY	CLASS	NO. OF CARDS
13	MAY	58	4	2	3

CLASSIFIED BY Approved For Release 1999/09/20: CIA-RDP78-05867A000200830016-0

PHOTO NO. 357866		LOT NO. L-2246		MAP REFERENCE NIS		LATITUDE 50 16 N		LONGITUDE 17 24 E	
COUNTRY: Czechoslovakia Approved For Release 1999/09/20 : CIA-RDP78-05867A000200830016-0									
AREA NO. 227M		SUBJECT AKV DII		SUBJECT		SUBJECT		SUBJECT	
ZLATÉ		MORAVICE		ROAD		FIELD		IN BACK GROUND	
DII									
24 28 25X1C									
DATE OF PHOTO 13 MAY 58		TYPE 4	QUALITY 2	CLASS 3	NO. OF CARDS 2				
CLASSIFICATION: Approved For Release 1999/09/20 : CIA-RDP78-05867A000200830016-0 (with handwritten initials)									
FORM NO. 174 1 JUN 55		USE PREVIOUS EDITIONS			PHOTO ANALYSIS REPORT				

Approved For Release 1999/09/20 : CIA-RDP78-05867A000200830016-0

PHOTO NO. 351845	LOT NO. 1-2746	MAP REFERENCE NIS	LATITUDE 48 49 N	LONGITUDE 19 28 E
COUNTRY CZECHOSLOVAKIA	PROVINCE SLOVAKIA			
AREA NO. 327M	SUBJECT AH4	SUBJECT	SUBJECT	SUBJECT
P R E D A J M A	"	"	P L A N T I N G	"
E E T B	"	O N	C O L L E C T I V E	"
A R M	"	"	"	"

DATE OF PHOTO		TYPE	QUALITY	CLASS	NO. OF CARDS	25X1C
14 MAY	58	4	2	3	1	

Approved For Release 1999/09/20 : CIA-RDP78-05867A (Wch)

PHOTO NO. 351845 LOT NO. L-2746 MAP REFERENCE NIS LATITUDE 48 49 N LONGITUDE 19 28 E

COUNTRY CZECHOSLOVAKIA SLOVAKIA

AREA NO.	SUBJECT	SUBJECT	SUBJECT	SUBJECT	SUBJECT	SUBJECT	SUBJECT	SUBJECT
327M	AH4							
PREDAJNA				10	PLANTING	12		B
EET 8"	ON			20	COLLECTIVE	22		F
ARM				30				

DATE OF PHOTO 14 MAY 58 TYPE 4 QUALITY 2 CLASS 3 NO. OF CARDS 1

CLASSIFICATION C APPROVED FOR RELEASE 1999/09/20 : CIA-RDP78-05867A000200830016-0

PHOTO NO. 351887 LOT NO. L-2246 MAP REFERENCE NIS LATITUDE 48 49N LONGITUDE 19 28E

COUNTRY Czechoslovakia SLOVAKIA Approved For Release 1999/09/20 : CIA-RDP78-05867A000200830016-0

AREA NO.	SUBJECT	SUBJECT	SUBJECT	SUBJECT	SUBJECT	SUBJECT	SUBJECT	SUBJECT
327M	AH4							
PREDAJNA				PLANTING				B
EET 8"	ON			COLLECTIVE				F
ARM								

DATE OF PHOTO	TYPE	QUALITY	CLASS	NO. OF CARDS
14 MAY 58	4	2	3	1

24 25X1C

CLASSIFICATION Approved For Release 1999/09/20 : CIA-RDP78-05867A WAW

PHOTO NO. LOT NO. MAP REFERENCE LATITUDE LONGITUDE

357864 1-2746 NIS 48 49N 19 28E
 COUNTRY: CZECHOSLOVAKIA SLOVAKIA
 Approved For Release 1999/09/20 : CIA-RDP78-05867A000200830016-0

AREA NO.	SUBJECT	SUBJECT	SUBJECT	SUBJECT	SUBJECT	SUBJECT	SUBJECT	SUBJECT
327M	AH4							
PREDAJNA				10	PLANTING			B
EETS	20	ON		30	COLLECTIVE			F
ARM	40			50				

DATE OF PHOTO	TYPE	QUALITY	CLASS	NO. OF CARDS
14 MAY 58	4	2	3	1

CLASSIFIED BY: WAW
 Approved For Release 1999/09/20 : CIA-RDP78-05867

PHOTO NO. 351848 LOT NO. L-3246 MAP REFERENCE N15 LATITUDE 48 52 N LONGITUDE 20 21 E

Approved For Release 1999/09/20 : CIA-RDP78-05867A000200830016-0

COUNTRY CZECHOSLOVAKIA SLOVAKIA

AREA NO	SUBJECT	SUBJECT	SUBJECT	SUBJECT	SUBJECT	SUBJECT	SUBJECT	SUBJECT
327M	AKU							
	STRATENA	(NR)		ROAD				
	ROZNAVA			GENERAL				
	EW							

LOOKING NORTH-WEST, 5 KMS. SOUTHEAST OF TOWN.

(28)

25X1C

DATE OF PHOTO	TYPE	QUALITY	CLASS	NO. OF CARDS
14 May 58	4	2	3	1

Approved For Release 1999/09/20 : CIA-RDP78-05867A

PHOTO NO. **3578511** LOT NO. **L-2246** MAP REFERENCE **NIS** LATITUDE **48 39N** LONGITUDE **20 36E**

Approved For Release 1999/09/20 : CIA-RDP78-05867A000200830016-0

CZECHOSLOVAKIA **SLOVAKIA**

AREA NO	SUBJECT	SUBJECT	SUBJECT	SUBJECT	SUBJECT	SUBJECT	SUBJECT	SUBJECT
327M	AH3	C68						
K	R	A	S	N	O	H	O	R
I	E	T	I	P	I	C	A	L
S	H	E	E	P	LOOKING NORTH-			

WEST TOWARD VILLAGE IN BACKGROUND.

(6, 24)

25X1C

DATE OF PHOTO	TYPE	QUANTITY	CLASS	NO. OF CARDS
14 May 58	4	2	3	2

Approved For Release 1999/09/20 : CIA-RDP78-05867

PHOTO NO: 357851 LOT NO: L-2246 MAP REFERENCE: LATITUDE: LONGITUDE:

COUNTRY: Approved For Release 1999/09/20 : CIA-RDP78-05867A000200830016-0

CZECHOSLOVAKIA SLOVAKIA

AREA NO: 327M SUBJECT: AH6 SUBJECT: SUBJECT: SUBJECT: SUBJECT: SUBJECT: SUBJECT: SUBJECT:

WEEDING⁵ +¹⁰ THINNING¹⁵ \$²⁰

UGAR²⁵ BEETS³⁰ \$ ON COLLECT⁴⁰

TIVE⁴⁵ FARM⁵⁰ BETWEEN

MOLDAVA NAD BODVOU (48 37N; 21 00E) AND

TURNA NAD BODVOU (48 36N; 20 53E).

(24)
25X1C

DATE OF PHOTO	TYPE	QUALITY	CLASS	NO. OF CARDS
17 May 58	4	2	3	1

CLASSIFICATION: Approved For Release 1999/09/20 : CIA-RDP78-05867A

PHOTO NO. 351852 LOT NO. L-2246 MAP REFERENCE e LATITUDE LONGITUDE

COUNTRY Approved For Release 1999/09/20 : CIA-RDP78-05867A000200830016-0
 CZECHOSLOVAKIA SLOVAKIA

AREA NO.	SUBJECT	SUBJECT	SUBJECT	SUBJECT	SUBJECT	SUBJECT	SUBJECT	SUBJECT
327M	AH4	AKV						
W E E D I N G					T H I N N I N G			
U G A R	B E E T				O N	C O L L E C		
T I V E	F A R M				between Turna Nad Bodvou and Moldava Nad Bodvou.			

DATE OF PHOTO	TYPE	QUALITY	CLASS	NO. OF CARDS
14 MAY	584	2	3	2

24 28 25X1C

CLASSIFICATION Approved For Release 1999/09/20 : CIA-RDP78-05867A CAPTIONED BY

PHOTO NO. 351858 LOT NO. 2-2246 MAP REFERENCE C LATITUDE 48 37N LONGITUDE 21 00E

COUNTRY CZECHOSLOVAKIA SLOVAKIA

AREA NO. 327M SUBJECT A41 SUBJECT AKV SUBJECT SUBJECT SUBJECT SUBJECT SUBJECT SUBJECT

M O L D A V A N A D B O D V O L I

P L A N F O R C O L L E C T I V E

F A R M ON signboard just

west of town.

24 25X108

DATE OF PHOTO	TYPE	QUALITY	CLASS	NO. OF CARDS
14 MAY 58	4	2	3	2

CLASSIFIED BY: Approved For Release 1999/09/20 : CIA-RDP78-05867A

PHOTO NO. 351856 LOT NO. L-2246 MAP REFERENCE C LATITUDE 48 42 N LONGITUDE 21 15 E

COUNTRY Czechoslovakia SLOVAKIA Approved For Release 1999/09/20 : CIA-RDP78-05867A000200830016-0

AREA NO.	SUBJECT	SUBJECT	SUBJECT	SUBJECT	SUBJECT	SUBJECT	SUBJECT	SUBJECT	SUBJECT
327M	C6B	C2G							
K O S I	C E	S T R E E T				S C E N E			
	20			30			30		40
	40			50					

DATE OF PHOTO	TYPE	QUALITY	CLASS	NO. OF CARDS
15 MAY 58	4	2	3	2

CLASSIFICATION Approved For Release 1999/09/20 : CIA-RDP78-05867A000200830016-0 CAPTIONED BY [REDACTED]

PHOTO NO. 351855 LOT NO. L-2246 MAP REFERENCE C LATITUDE 48 42 N LONGITUDE 21 15 E

Approved For Release 1999/09/20 : CIA-RDP78-05867A000200830016-0

COUNTRY Czechoslovakia SLOVAKIA

AREA NO.	SUBJECT	SUBJECT	SUBJECT	SUBJECT	SUBJECT	SUBJECT	SUBJECT	SUBJECT	SUBJECT
327M	C6B	C2G							
KOŠICE			STREET			SCENE			

67

25X1C

DATE OF PHOTO	TYPE	QUALITY	CLASS	NO. OF CARDS
15 MAY 58	4	2	3	2

CLASSIFIED Approved For Release 1999/09/20 : CIA-RDP78-05867

PHOTO NO. 357858 LOT NO. L-2246 MAP REFERENCE NLS LATITUDE 48 38 N LONGITUDE 22 09 E

COUNTRY Czechoslovakia SLOVAKIA

AREA NO.	SUBJECT	SUBJECT	SUBJECT	SUBJECT	SUBJECT	SUBJECT	SUBJECT	SUBJECT
327M	C6B	AKV						
BEZOVICE			STREET				SCENE	
E	BUILDINGS							

6 7 28 25X1C

DATE OF PHOTO	TYPE	QUALITY	CLASS	NO. OF CARDS
15 MAY 58	4	2	3	2

CLASSIFIED BY: Approved For Release 1999/09/20 : CIA-RDP78-05867A000200830016-0

PHOTO NO. 357R57 LOT NO. 1-2246 MAP REFERENCE NIS LATITUDE 48 38 N LONGITUDE 22 09 E

COUNTRY Czechoslovakia SLOVAKIA Approved For Release 1999/09/20 : CIA-RDP78-05867A000200830016-0

AREA NO. 327M SUBJECT C6B AKV SUBJECT SUBJECT SUBJECT SUBJECT SUBJECT SUBJECT SUBJECT

B	E	Z	O	V	C	E	10	S	T	R	E	E	T	20	Z	C	E	N
E							30							40				
							00											

6 7 2825X1C

DATE OF PHOTO	TYPE	QUALITY	CLASS	NO. OF CARDS
15 MAY 58	4	2	3	2

CLASSIFIED Approved For Release 1999/09/20 : CIA-RDP78-05867A WAW

PHOTO NO. 35785R	LOT NO. L-2246	MAP REFERENCE	LATITUDE	LONGITUDE				
Approved For Release 1999/09/20 : CIA-RDP78-05867A000200830016-0								
COUNTRY Czechoslovakia	Slovakia							
AREA NO. 327M	SUBJECT AH4	SUBJECT	SUBJECT	SUBJECT	SUBJECT	SUBJECT	SUBJECT	SUBJECT
COLLECTIVE		FARM		DO		K		
M NORTH		OF		KOSICE		[
OF		2-PTS		Part 1 of				
2-part PANORAMA								
				24	25X1C			
DATE OF PHOTO	TYPE	QUALITY	CLASS	NO. OF CARDS				
16 MAY	58	4	2	3	1			
CLASSIFIED Approved For Release 1999/09/20 : CIA-RDP78-05867A								
Wdu								

PHOTO NO. 354117 LOT NO. 2246 MAP REFERENCE 4900N LONGITUDE 21 15 E
 Approved For Release 1999/09/20 : CIA-RDP78-05867A000200870016-0

COUNTRY CZECHOSLOVAKIA PROVINCE SLOVAKIA

AREA NO.	SUBJECT	SUBJECT	SUBJECT	SUBJECT	SUBJECT	SUBJECT	SUBJECT	SUBJECT	SUBJECT
327M	C6B	C12							
PRESOV			OLD		CHURCH				
STREET		SCENE							

10 25X1C

DATE OF PHOTO	TYPE	QUALITY	CLASS	NO. OF CARDS
16 MAY	584	2	3	2
Approved For Release 1999/09/20 : CIA-RDP78-05867A000200870016-0				
CLASSIFICATION	CAPTIONED BY			
C	wan			

PHOTO NO. 357862
 APPROVED FOR RELEASE 1999/09/20 : CIA-RDP78-05867A000200830016-0

COUNTRY CZECHOSLOVAKIA PROVINCE SLOVAKIA

AREA NO. 327M
 SUBJECT DID
 MOUNTAINS BETWEEN
 ESOV AND POPRADE
 Looking northeast

FROM MOUNTAIN DIVIDE

25X1C

DATE OF PHOTO	TYPE	QUALITY	CLASS	NO. OF CARDS
16 MAY 58	4	2	3	1

APPROVED FOR RELEASE 1999/09/20 : CIA-RDP78-05867A000200830016-0

CLASSIFICATION

CAPTIONED BY W. [Signature]

PHOTO ANALYSIS REPORT

Approved For Release 1999/09/20 : CIA-RDP78-05867A000200830016-0

PHOTO NO. 35	LOT NO. 2246	MAP REFERENCE	LATITUDE
COUNTRY	Czechoslovakia		
AREA NO. 327M	SUBJECT AKV	SUBJECT ALE	SUBJECT C2G
BETWEEN	[HORSE CART]		AND P

25X1C

DATE OF PHOTO	TYPE	QUALITY	CLASS	NO. OF CARDS
16 MAR 58	4	2	3	3



Approved For Release 1999/09/20 : CIA-RDP78-05867A000200830016-0

PHOTO ANALYSIS REPORT

Approved For Release 1999/09/20 : CIA-RDP78-05867A000200830016-0

PHOTO NO.	LOT NO.	MAP REFERENCE	LATITUDE
35107	2346	C	49 00N 20 45E
COUNTRY	PROVINCE	SUBJECT	SUBJECT
CZECHOSLOVAKIA	SLOVAKIA		
AREA NO.	SUBJECT	SUBJECT	SUBJECT
327M	C42 AHL	PODHRADIE	\$
\$ P I \$ \$ K E			
P R I N G	G R A I N	A N D	C A S T
L E			OF \$ P I S S K Y H R A D.

(10, 24)

(9)

25X1C

DATE OF PHOTO	TYPE	QUALITY	CLASS	NO. OF CARDS
16 May 58	4	2	3	2

CLASSIFICATION

Conf.

PHOTO ANALYSIS REPORT

Approved For Release 1999/09/20 : CIA-RDP78-05867A000200830016-0

PHOTO NO. 35786
 Approved For Release 1999/09/20 : CIA-RDP78-05867A000200830016-0
 LOT NO. 2290
 MAP REFERENCE
 LATITUDE 49 00 N
 LONGITUDE 20 45 E

COUNTRY CZECHOSLOVAKIA PROVINCE SLOVAKIA

AREA NO.	SUBJECT	SUBJECT	SUBJECT	SUBJECT	SUBJECT	SUBJECT	SUBJECT
327M	C6B	C2G	C42				
81P1	88KE		P10	D	H	R	A
T	R	E	E	T			
H	R	A	D				

SCENE
 CA 8 T L E IN BACKGROUND

DATE OF PHOTO 16 May 58 TYPE 4 QUALITY 2 CLASS 3 NO. OF CARDS 3

Approved For Release 1999/09/20 : CIA-RDP78-05867
 CAPTIONED BY [Signature]
 CLASSIFICATION C

PHOTO NO. 351868

Approved For Release 1999/09/20 : CIA-RDP78-05867A000200830016-0

LOT NO. L-2216

MAP REFERENCE

LATITUDE 49 06N

LONGITUDE 19 00E

COUNTRY Czechoslovakia

PROVINCE SLOVAKIA

AREA NO.	SUBJECT	SUBJECT	SUBJECT	SUBJECT	SUBJECT	SUBJECT	SUBJECT	SUBJECT	SUBJECT
327M	A/C								
BUCANY									
C POWER									

25X1C

DATE OF PHOTO	TYPE	QUALITY	CLASS	NO. OF CARDS
17 MAY 58	4	2	3	1

Approved For Release 1999/09/20 : CIA-RDP78-05867A

CAPTIONED BY WAW

CLASSIFICATION C

PHOTO ANALYSIS REPORT

PHOTO NO.	LOT NO.	MAP REFERENCE	LATITUDE
357	L-2246	C	49 06N 19 00E
Approved For Release 1999/09/20 : CIA-RDP78-05867A000200830016-0			
COUNTRY	Czechoslovakia		
AREA NO.	327M AYC		
SUBJECT			
SLOVAKIA			
SUBJECT			
BUCANY HYDROELECTRIC			
C POWER PLANT LIC			

DATE OF PHOTO.			TYPE	QUALITY	CLASS	NO. OF CARDS
17 MAY 58			4	2	3	1
CLASSIFICATION				PARTICIPATED BY		
C				Wan		

PHOTO ANALYSIS REPORT

25X1C

PHOTO 187 15713 Approved For Release 1999/09/20 : CIA-RDP78-05867A000200830016-0

LOT NO. 2246

MAP REFERENCE 49 06N 19 00E

LATITUDE 49 06N

LONGITUDE 19 00E

COUNTRY Czechoslovakia PROVINCE SLOVAKIA

AREA NO.	SUBJECT	SUBJECT	SUBJECT	SUBJECT	SUBJECT	SUBJECT	SUBJECT	SUBJECT
327M	A4C							
SILICANY								
C POWER								

17

25X1C

DATE OF PHOTO 17 MAY 58 TYPE 4 QUALITY 2 CLASS 3 NO. OF CARDS 1




PHOTO NO. 351876	LOT NO. 1-2246	MAP REFERENCE	LATITUDE	LONGITUDE
Approved For Release 1999/09/20 : CIA-RDP78-05867A000200830016-0				
COUNTRY Czechoslovakia	STOVAKIA			
AREA NO. 327M	SUBJECT A49	SUBJECT	SUBJECT	SUBJECT
POWER LINES SOUTH OR SOUTH WEST OF BELA				
1 1/2 miles				
first church in				
DATE OF PHOTO 17 May 58	TYPE 4	QUALITY 2	CLASS 3	NO. OF CARDS 1
Approved For Release 1999/09/20 : CIA-RDP78-05867A000200830016-0				
CLASSIFICATION C				

PHOTO NO. LOT NO. MAP REFERENCE LATITUDE LONGITUDE

Approved For Release 1999/09/20 : CIA-RDP78-05867A000200830016-0

COUNTRY CzechoSlovakia SLOVAKIA

AREA NO.	SUBJECT	SUBJECT	SUBJECT	SUBJECT	SUBJECT	SUBJECT	SUBJECT	SUBJECT
327M	A40							
POWER LINES SOUTH OR								
SOUTH WEST OF BELA								



17 25X1C

DATE OF PHOTO	TYPE	QUALITY	CLASS	NO. OF CARDS
17 MAY 58	4	2	3	1

CLASSIFICATION Approved For Release 1999/09/20 : CIA-RDP78-05867A000200830016-0

PHOTO NO. 351 Approved For Release 1999/09/20 : CIA-RDP78-05867A000200830016-0

COUNTRY Czechoslovakia PROVINCE Slovakia

AREA NO.	SUBJECT	SUBJECT	SUBJECT	SUBJECT	SUBJECT	SUBJECT	SUBJECT	SUBJECT	SUBJECT
327M	D11	AH4							
FARM	LAND	①	5	KM	10	WEST	20		
OFP	NITRA	0	N	ROAD	30	T	40		
ZLATÉ	MORVICE								

↑
A

24

25X1C

DATE OF PHOTO	TYPE	QUALITY	CLASS	NO. OF CARDS
13 MAY	58	4	2	3 2

Approved For Release 1999/09/20 : CIA-RDP78-05867A000200830016-0

CLASSIFICATION C CAPTIONED BY (WAM)

Approved For Release 1999/09/20 : CIA-RDP78-05867A000200830016-0


PHOTO NO. 35747 LOT NO. L44C MAP REFERENCE C LATITUDE 39 56N LONGITUDE 116 24E

COUNTRY CHINA SUBJECT HOPEH

AREA NO. 231L SUBJECT CQH
PEI P I N G M I L I T A R Y C O R P S
M E M B E R S O F P E I P I N G
U N I V E R S I T Y D R I L L I N G.

25X1G

(3,9)



DATE OF PHOTO	TYPE	QUALITY	CLASS	NO. OF CARDS
30 SEP 58	4	2	3	1

CLASSIFIED Approved For Release 1999/09/20 : CIA-RDP78-05867A000200830016-0

CONFIDENTIAL

PHOTO NO. 351800 LOT NO. L448 MAP REFERENCE C LATITUDE 32 03 N LONGITUDE 118 47E

Approved For Release 1999/09/20 : CIA-RDP78-05867A000200830016-0

COUNTRY CHINA KIANGBU

AREA NO.	SUBJECT	SUBJECT	SUBJECT	SUBJECT	SUBJECT	SUBJECT	SUBJECT	SUBJECT	SUBJECT
581L	AKQ								
	MAIN -	KING		10	SECTION		15		20
				20	STATION		30		40
				40					

25X1C

(27)

DATE OF PHOTO	TYPE	QUALITY	CLASS	NO. OF CARDS
MAY - 58	4	2	3	1

CLASSIFICATION Approved For Release 1999/09/20 : CIA-RDP78-05867A000200830016-0

CONFIDENTIAL

GPO 938984 (20)

PHOTO NO. 351881 LOT NO. L418 MAP REFERENCE C LATITUDE 32 07N LONGITUDE 118 43E

COUNTRY CHINA Approved For Release 1999/09/20 : CIA-RDP78-05867A000200830016-0

AREA NO.	SUBJECT	SUBJECT	SUBJECT	SUBJECT	SUBJECT	SUBJECT	SUBJECT	SUBJECT
581L	AKQ	AKN						
P U -	K O U		R U	\$ \$	I A N	\$	A T	
R H I	L R O H	D		\$	T A T I O N			

(827)

25X1C

DATE OF PHOTO	TYPE	QUALITY	CLASS	NO. OF CARDS
MAY 58	4	2	3	2



CLASSIFICATION Approved For Release 1999/09/20 : CIA-RDP78-05867A000200830016-0

CONFIDENTIAL

CAPTIONED BY MEDIA

Approved For Release 1999/09/20 : CIA-RDP78-05867A000200830016-0

PHOTO NO. 351882	LOT NO. L 448	MAP REFERENCE C	LATITUDE 32 07N	LONGITUDE 118 43E
COUNTRY CHINA				
AREA NO. 581L				
SUBJECT AKG				
SUBJECT PU-KOU				
SUBJECT TIDON				
SUBJECT KANGSU				
SUBJECT RAILROAD				
SUBJECT STA				

(7) (27) 25X1C

DATE OF PHOTO	TYPE	QUALITY	CLASS	NO. OF CARDS
MAY 58	4	2	3	1



Approved For Release 1999/09/20 : CIA-RDP78-05867A000200830016-0

CONFIDENTIAL

CLASSIFIED BY
MEDIA

GPO 938984 (20)

Approved For Release 1999/09/20 : CIA-RDP78-05867A000200830016-0

PHOTO NO. 351003	LOT NO. L 418	MAP REFERENCE C	LATITUDE 34	LONGITUDE 117 11 E
COUNTRY CHINA				
AREA NO. 580L	SUBJECT AKQ	SUBJECT AKN	SUBJECT ACM	SUBJECT KIANG SU
H & U -	CHOU	TWO	15	F R E I G H
T O A R S	IN	FC	30	H A V E N U
M B E R S	"587784"	AND	40	"349"

(8-27)

25X1C

DATE OF PHOTO	TYPE	QUALITY	CLASS	NO. OF CARDS
MAY 58	4	2	3	3

Approved For Release 1999/09/20 : CIA-RDP78-05867A000200830016-0

CONFIDENTIAL

CAPTIONED BY
MEDIA

GPO 958984 (20)

PHOTO NO. 351806 LOT NO. 14448 MAP REFERENCE C LATITUDE 31 14N LONGITUDE 121 28E
 Approved For Release 1999/09/20 : CIA-RDP78-05867A000200830016-0

COUNTRY CHINA SUBJECT KANGSU

AREA NO.	SUBJECT	SUBJECT	SUBJECT	SUBJECT	SUBJECT	SUBJECT	SUBJECT
581L	C62	C28					
\$ H A N G H A I			10	L O O K I N G			20
O M	H O T E L		30	O V E R		30	B U S I N E S S
\$ \$	D I S T R I C T		60				40

(67) 25X1C

DATE OF PHOTO	TYPE	QUALITY	CLASS	NO. OF CARDS
MAY 58	4	2	3	2



CLASSIFICATION Approved For Release 1999/09/20 : CIA-RDP78-05867A000200830016-0
 CONFIDENTIAL MEDIUM

Approved For Release 1999/09/20 : CIA-RDP78-05867A000200830016-0

PHOTO NO. 351007 LOT NO. 64418 MAP REFERENCE C LATITUDE 31 14N LONGITUDE 121 28E

COUNTRY CHINA SUBJECTS KIANGSU

AREA NO. 580L SUBJECTS C62, 028, C128
10 L O O K I N G F R
20
30 O M H O T E L O V E R C O M M E R
40
50 C I A L D I S T R I C T

(6, 7, 3, 2)

25X1C

DATE OF PHOTO	TYPE	QUALITY	CLASS	NO. OF CARDS
MAY 58	4	2	3	2

Approved For Release 1999/09/20 : CIA-RDP78-05867A000200830016-0

CONFIDENTIAL

CLASSIFIED BY MEDIA

GPO 938864 (20)

351885

Approved For Release 1999/09/20 : CIA-RDP78-05867A000200830016-0

PHOTO NO.	LOT NO.	MAP REFERENCE	LATITUDE	LONGITUDE
-----------	---------	---------------	----------	-----------

COUNTRY	Approved For Release 1999/09/20 : CIA-RDP78-05867A000200830016-0			
---------	--	--	--	--

AREA NO.	SUBJECT	SUBJECT	SUBJECT	SUBJECT	SUBJECT	SUBJECT	SUBJECT	SUBJECT	SUBJECT
1L	D36	C62							
	D H A N G H A I				L O O K I N G			F I R	
	O M H O T E L				O V E R			R I V E R	
								AND BUSINESS DISTRICT	

118

(6 7, 29, 225) 1C

DATE OF PHOTO	TYPE	QUALITY	CLASS	NO. OF CARDS
MAY	5	8.4	2	2

Approved For Release 1999/09/20 : CIA-RDP78-05867A000200830016-0

PHOTO NO. 351887 LOT NO. 14-118 MAP REFERENCE C LATITUDE 31 14N LONGITUDE 121 25E

Approved For Release 1999/09/20 : CIA-RDP78-05867A000200830016-0

COUNTRY CHINA SUBJECT KING SU

AREA NO.	SUBJECT	SUBJECT	SUBJECT	SUBJECT	SUBJECT	SUBJECT	SUBJECT	SUBJECT
581L	P36	P62						
L H N	E H N			L O O K	I N G			F R
O M	H O T E L			O N E R	R I V E R			

(6, 29)

25X1C

DATE OF PHOTO	TYPE	QUALITY	CLASS	NO. OF CARDS
MAY 5 8	4	2	3	2



CLASSIFICATION CONFIDENTIAL CAPTIONED BY MEDIA Approved For Release 1999/09/20 : CIA-RDP78-05867A000200830016-0

Approved For Release 1999/09/20 : CIA-RDP78-05867A000200830016-0

PHOTO NO. 351800 LOT NO. L-118 MAP REFERENCE C LATITUDE 51 IN 101 SE

COUNTRY CAMBODIA

AREA NO. 521L SUBJECT 062 SUBJECT 028
DHANANGHAI 10 LOOKING FOR
HOTEL TO COMMERCIAL
DISTRICT PART ① OF 2 PART
PANORAMA. } PART ① OF 2 PART PANORAMA.

25X1C

(67)

DATE OF PHOTO	TYPE	QUALITY	CLASS	NO. OF CARDS
MAY 57	4	2	3	2

CLASSIFICATION CONFIDENTIAL Approved For Release 1999/09/20 : CIA-RDP78-05867A000200830016-0

GPO 938984 (20)

PHOTO ANALYSIS REPORT

PHOTO NO. 351889 LOT NO. 4418 MAP REFERENCE 31 14A LATITUDE 121 28E LONGITUDE 28E
 Approved For Release 1999/09/20 : CIA-RDP78-05867A000200830016-0

COUNTRY
 AREA NO. SUBJECT C62 SUBJECT C28 SUBJECT 10 SUBJECT 15 SUBJECT 20
 LOOKING FIR
 30 HOTEL TO COMMERCIAL
 40 DISTRICT PART 2 OF 2 PART
 PANORAMA.

(67)

25X1C

DATE OF PHOTO	TYPE	QUALITY	CLASS	NO. OF CARDS
	8	4	2	2



CLASSIFICATION Approved For Release 1999/09/20 : CIA-RDP78-05867A000200830016-0

PHOTO NO. 351890 LOT NO. L4418 MAP REFERENCE C LATITUDE 31 14N 121 28E

Approved For Release 1999/09/20 : CIA-RDP78-05867A000200830016-0

COUNTRY CHINA SUBJECT KIANGSU

AREA NO.	SUBJECT	SUBJECT	SUBJECT	SUBJECT	SUBJECT	SUBJECT	SUBJECT
581L	C62	C38					
SHANGHAI			10	LOOK	ING	F	20
COMM	HOTEL		30	TO	COMMERCIAL		40
ALD	DISTRIC	T.	50		PART OF 2		

PART PANORAMA.

25X1C

(67)

DATE OF PHOTO	TYPE	QUALITY	CLASS	NO. OF CARDS
MAY 58	4	2	3	2

Approved For Release 1999/09/20 : CIA-RDP78-05867A000200830016-0

CONFIDENTIAL - MEDIUM

GPO 938984 (20)

Approved For Release 1999/09/20 : CIA-RDP78-05867A000200830016-0

PHOTO NO. 351891 LOT NO. L4418 MAP REFERENCE C LATITUDE 31 14N LONGITUDE 121 28E

COUNTRY CHINA SUBJECTS KIANGSU

AREA NO. 581L SUBJECT C62 C38
SHANGHAI LOOKING FOR
HOTEL TO COMMERCIAL
ALDIBTRICT PART 2 OF 2

PART PANORAMA.

25X1C

(62)

DATE OF PHOTO	TYPE	QUALITY	CLASS	NO. OF CARDS
MAY 58	4	2	3	2

Approved For Release 1999/09/20 : CIA-RDP78-05867A000200830016-0

CONFIDENTIAL MEDIA

GPO 938984 (20)

351899

LOT NO.

MAP REFERENCE

LATITUDE

LONGITUDE

Approved For Release 1999/09/20 : CIA-RDP78-05867A000200830016-0

COUNTRY CHINA	SUBJECT HOPEH			SUBJECT B25		SUBJECT B25		SUBJECT		SUBJECT		SUBJECT		SUBJECT		
AREA NO. 330L	SUBJECT BQ2	SUBJECT BQ2	SUBJECT B25	SUBJECT B25	SUBJECT		SUBJECT		SUBJECT		SUBJECT		SUBJECT		SUBJECT	
PEIP LING				FOREIGN				QUE								
ST S				LOOKING				AT				CYCLO				
TRON.																

(4, 8)

25X1C

DATE OF PHOTO	TYPE	QUALITY	CLASS	NO. OF CARDS
MAY 58	1	2	3	3



Approved For Release 1999/09/20 : CIA-RDP78-05867A000200830016-0

CONFIDENTIAL MEDIA

GPO 938984 (20)

Approved For Release 1999/09/20 : CIA-RDP78-05867A000200830016-0

PHOTO NO. 351893 LOT NO. L4418 MAP REFERENCE C LATITUDE 39 56N LONGITUDE 116 24E

COUNTRY CHINA SUBJECT HOPEN

AREA NO. 230L SUBJECT AEB SUBJECT AGM
PEIPING OFFICIAL CH
INNESE COMMUNIST VEHICLE
CLESE IN FRONT OF

PEIPING HOTEL. FROM LEFT TO RIGHT,
LICENSE PLATE NUMBERS OF THREE VEHICLES
AT LEFT OF PHOTO ARE "1 04869", "1 04834",
"1 04863"

(819) 25X1C 4+

DATE OF PHOTO	TYPE	QUALITY	CLASS	NO. OF CARDS
MAY 58	4	2	3	2

CLASSIFICATION Approved For Release 1999/09/20 : CIA-RDP78-05867A000200830016-0

CONFIDENTIAL MEDIA

GPO 938984 (20)