

PHOTO NO. 371350 M-646 C 69 12N 33 28E

Approved For Release 2000/04/25 : CIA-RDP78-05867A000300890016-3

COUNTRY USSR PROVINCE (WAC 51)

AREA NO.	SUBJECT	SUBJECT	SUBJECT	SUBJECT	SUBJECT	SUBJECT	SUBJECT	SUBJECT
417N	ALB	ALA						
POLY	ARNY	Y ¹⁰		PAR	T	8	0	F ²⁰
3①	PART	SER	E	S		0	5	T ⁴⁰
HE	HARBOR							

→ AREA. SEE CIA

371510 FOR MAP OF AREA KEYED

TO PHOTOGRAPHS. POSSIBLE HIGH FREQUENCY RHOMBIC ANTENNAS IN BG.

25X1A

(3 29, 30, 7)
23

DATE OF PHOTO	TYPE	QUALITY	CLASS	NO. OF CARDS
30 AUG- 3 SPT	58	F	2	B 2

CLASSIFICATION Approved For Release 2000/04/25 : CIA-RDP78-05867A000300890016-3

PHOTO NO. 371351
 Approved For Release 2000/04/25 : CIA-RDP78-05867A000300890016-3
 10-64/6 C 69 12N 33 28E

COUNTRY USSR PROVINCE (WAB 51)

AREA NO.	SUBJECT	SUBJECT	SUBJECT	SUBJECT	SUBJECT	SUBJECT	SUBJECT	SUBJECT
417N	ALB	ALA	AM9	AM9				
POLY	A	ARMY	Y	PART	9	OF		
3 (1)	PART	SERIES						
THE	MA							

AREA. SEE CIA

371510 PER MAP OF AREA KEVED

PHOTOGRAPHS POSSIBLE HIGH FREQUENCY RHOMBIC ANTENNAS IN (BG 1, 29, 30, 23)

DATE OF PHOTO	TYPE	QUALITY	CLASS	NO. OF CARDS
30 AUG-3 SEPT	58	7	2 B	3

CLASSIFICATION Approved For Release 2000/04/25 : CIA-RDP78-05867A000300890016-3

PHOTO NO. 371352 M-646 C 69 RN 33 28E

COUNTRY USSR PROVINCE (WAG 51)

AREA NO.	SUBJECT	SUBJECT	SUBJECT	SUBJECT	SUBJECT	SUBJECT	SUBJECT	SUBJECT	SUBJECT
417N	ALB	ALA	AM	AM9					
POLY	A	R	N	Y	P	A	R	T	D.O.
F	3	①	"	P	A	R	T	"	S
T	H	E	"	H	A	R	B	O	R

→ AREA SEE CIA
 371510 FOR MAP OF AREA KEYED
 TO PHOTOGRAPHS. POSSIBLE HIGH FREQUENCY
 RHOMBIC ANTENNAS IN BG. (29, 30, 23)
 7

DATE OF PHOTO	TYPE	QUALITY	CLASS	NO. OF CARDS	SC
30 AUG - 3 Sept	58	4	2	B	3

CLASSIFICATION Approved For Release 2000/04/25/ CIA-RDP78-05867A000300890016-3

PHOTO NO. 371353 M-646 C 69 12N 33 28E
 Approved For Release 2000/04/25 : CIA-RDP78-05867A000300890016-3

COUNTRY USSR PROVINCE (WAG 51)

AREA NO.	SUBJECT	SUBJECT	SUBJECT	SUBJECT	SUBJECT	SUBJECT	SUBJECT	SUBJECT	SUBJECT
<u>417N</u>	<u>ALA</u>	<u>ALB</u>	<u>AM9</u>						
<u>P</u>	<u>O</u>	<u>L</u>	<u>Y</u>	<u>A</u>	<u>R</u>	<u>N</u>	<u>Y</u>	<u>Y</u>	<u>10</u>
<u>F</u>	<u>3</u>	<u>1</u>	<u>0</u>	<u>P</u>	<u>A</u>	<u>R</u>	<u>T</u>	<u>1</u>	<u>1</u>
<u>T</u>	<u>H</u>	<u>E</u>	<u>H</u>	<u>A</u>	<u>R</u>	<u>B</u>	<u>O</u>	<u>R</u>	<u>20</u>
									<u>0</u>
									<u>40</u>

→ AREA. SEE CIA
371510 FOR MAP OF AREA KEYED
 TO PHOTOGRAPHS. POSSIBLE HIGH
 FREQUENCY RHOMBIC ANTENNAS IN BG.
 TV &/OR BROADCAST ANTENNA NEAR(OVER)

DATE OF PHOTO	TYPE	QUALITY	CLASS	NO. OF CARDS
<u>30 AUG -</u> <u>3 Sept</u>	<u>5</u> <u>8</u> <u>4</u>	<u>2</u>	<u>B</u>	<u>3</u>

CLASSIFICATION Approved For Release 2000/04/25 : CIA-RDP78-05867A000300890016-3 CAPTIONED BY 25X1A

PHOTO NO. 371354
 Approved For Release 2000/04/25 : CIA-RDP78-05867A000300890016-3
 M-646 C 69 RN 33 28E

COUNTRY USSR PROVINCE (WAG 51)

AREA NO.	SUBJECT	SUBJECT	SUBJECT	SUBJECT	SUBJECT	SUBJECT	SUBJECT	SUBJECT
417N	ALA	ALB	AM9					
	POLY	AK	NY		PART		12	0
	F3	①	PART		SERIES		OF	20
	THE	HARBOR						40

okay to remove controls for Secret.

Publication. PER Olson/DDP. 9 September 1960. → AREA. SEE CIA
 371510 FOR MAP OF AREA KEYED
 TO PHOTOGRAPHS. POSSIBLE HIGH FREQUENCY
 RHOMBIC ANTENNAS IN B.C. (#29, 30, 23, 7)
 TV &/OR BROADCAST ANTENNA NEAR COVER

DATE OF PHOTO	TYPE	QUALITY	CLASS	NO. OF CARDS
30 AUG - 3 Sept	5 8	4	2 B	3

CLASSIFICATION Approved For Release 2000/04/25 : CIA-RDP78-05867A000300890016-3

PHOTO NO. 371355
 Approved For Release 2000/04/25 : CIA-RDP78-05867A000300890016-3
 M-46 61 12N 33 28E

COUNTRY USSR PROVINCE (WAG 51)

AREA NO.	SUBJECT	SUBJECT	SUBJECT	SUBJECT	SUBJECT	SUBJECT	SUBJECT	SUBJECT	SUBJECT
117N	AM9	ALA							
POLY	A	MY	10	PART		1.3		10	
F	3 (1)	PART	30	SECT		25		10	40
THE	HARBOR								

→ AREA SEE CIA
 371510 FOR MAP OF AREA KEYED
 TO PHOTOGRAPHS. POSSIBLE HIGH FREQUENCY
 RHOMBIC ANTENNAS IN BG. (23.7)

DATE OF PHOTO	TYPE	QUALITY	CLASS	NO. OF CARDS	NO. OF SLIDES
30 AUG - 3 SEPT	4	2	B	2	

CLASSIFICATION CAPTIONED BY
 Approved For Release 2000/04/25 : CIA-RDP78-05867A000300890016-3

PHOTO NO. 371356 SUBJECT M-646 C 69 12N 33 28E

COUNTRY USSR PROVINCE (WAC 51)

AREA NO.	SUBJECT	SUBJECT	SUBJECT	SUBJECT	SUBJECT	SUBJECT	SUBJECT	SUBJECT
417N	ALA	ALB	AM9					
P	P	P	P	P	P	P	P	P
OLY	ARN	NY		PAR	T	1	4	0
F	3	0	P	A	R	T	S	E
T	H	E	H	A	R	B	O	R

AREA. SEE CIA 371510 FOR MAP OF AREA KEYED TO PHOTOGRAPHS. TV &/OR BROADCAST ANTENNA NEAR BLDG AT L. (23,30,29) 25X1A

DATE OF PHOTO	TYPE	QUALITY	CLASS	NO. OF CARDS
30 AUG - 3 SEPT	5 8	4 2	B	3

PHOTO NO. 371357 Approved For Release 2000/04/25 : CIA-RDP78-05867A000300890016-3

COUNTRY USSR PROVINCE (WAC 51)

AREA NO.	SUBJECT	SUBJECT	SUBJECT	SUBJECT	SUBJECT	SUBJECT	SUBJECT	SUBJECT
417N	ALA	ALB						
P	O	L	Y	A	R	N	Y	"
F	3	"	P	A	R	T	"	S
T	H	E	"	H	A	R	B	O

AREA. SEE CIA 371510 FOR MAP OF AREA KEYED TO PHOTOGRAPHS.

25X1A (30,29)

DATE OF PHOTO	TYPE	QUALITY	CLASS	NO. OF CARDS
30 AUG - 3 SEPT 58	4	2	B	2

CLASSIFICATION Approved For Release 2000/04/25 : CIA-RDP78-05867A000300890016-3
FORM NO. 174 USE PREVIOUS EDITIONS PHOTO ANALYSIS REPORT GPO 918964 (20)

PHOTO NO. 371358
 Approved For Release 2000/04/25 : CIA-RDP78-05867A000300890016-3
 M-646 C 69 RN 33 28E

COUNTRY USSR PROVINCE (WAC 51)

AREA NO. 417N ALA ALB

POLY ARMY PART 1.6
 F 30 PART SERIES OF
 THE "HARBOR"

AREA SEE CIA

FOR MAP OF AREA KEVED
 TO PHOTOGRAPHS

(30,29)

DATE OF PHOTO	TYPE	QUALITY	CLASS	NO. OF CARDS	SOURCE OF PHOTOGRAPH
30 AUG - 3 SEPT 58	4	2	B	2	[REDACTED]

CLASSIFICATION Approved For Release 2000/04/25 : CIA-RDP78-05867A000300890016-3

PHOTO NO. 371359 | Approved For Release 2000/04/25 : CIA-RDP78-05867A000300890016-3 | M-646 | C | 69 | 12N | 33 | 28E

COUNTRY USSR | PROVINCE (WACSI)

AREA NO.	SUBJECT	SUBJECT	SUBJECT	SUBJECT	SUBJECT	SUBJECT	SUBJECT	SUBJECT	SUBJECT
417N	ALA	ALB							
P	O	L	Y	A	R	N	Y	Y	"
F	3	0	"	P	A	R	T	"	S
T	H	E	"	H	A	R	B	O	R

AREA SEE DIA
 FOR MAP OF AREA KEYED
 TO PHOTOGRAPHS A

25X1A (30,29)

DATE OF PHOTO	TYPE	QUALITY	CLASS	NO. OF CARDS
30 AUG - 3 SEPT 58	4	2	B	2

CLASSIFICATION [REDACTED] | CAPTIONED BY [REDACTED] | Approved For Release 2000/04/25 : CIA-RDP78-05867A000300890016-3

PHOTO NO. 371360 *M-46* *C* *19* *12N* *33* *38E*

COUNTRY *USSR* PROVINCE *(WAC 51)*

AREA NO.	SUBJECT	SUBJECT	SUBJECT	SUBJECT	SUBJECT	SUBJECT	SUBJECT	SUBJECT
<i>417N</i>	<i>ALA</i>	<i>A. B</i>						
<i>P</i>	<i>O</i>	<i>L</i>	<i>A</i>	<i>R</i>	<i>M</i>	<i>Y</i>	<i>P</i>	<i>A</i>
<i>F</i>	<i>S</i>	<i>D</i>	<i>P</i>	<i>A</i>	<i>R</i>	<i>T</i>	<i>S</i>	<i>E</i>
<i>T</i>	<i>H</i>	<i>E</i>	<i>M</i>	<i>A</i>	<i>L</i>	<i>O</i>	<i>R</i>	

AREA. SEE CIA

FOR [unclear] AREA [unclear]
10 PHOTOGRAPHS

(20, 27)

25X1A

DATE OF PHOTO	TYPE	QUALITY	CLASS	NO. OF CARDS
<i>30 AUG - 5 SEPT 58</i>	<i>4</i>	<i>2</i>	<i>B</i>	<i>2</i>



CLASSIFICATION *SECRET* CAPTIONED BY *[unclear]*

Approved For Release 2000/04/25 : CIA-RDP78-05867A000300890016-3

PHOTO NO. 371361. Approved For Release 2000/04/25 : CIA-RDP78-05867A000300890016-3

M-646 C 69 RN 33 28E

COUNTRY USSR PROVINCE (WACSI)

AREA NO.	SUBJECT	SUBJECT	SUBJECT	SUBJECT	SUBJECT	SUBJECT	SUBJECT	SUBJECT
417N	ALA	ALB						
POLY	ARN	Y	Y		PART	1.9	0	
F 30		PART		SERIES		0		
THE		HARBOR						

→ AREA. SEE CIA

FOR MAP OF AREA KEYED TO PHOTOGRAPHS.

(29, 30)

25X1A

DATE OF PHOTO	TYPE	QUALITY	CLASS	NO. OF CARDS
30 AUG - 3 SEPT	5 8 4	2	B	2

CLASSIFICATION Approved For Release 2000/04/25 : CIA-RDP78-05867A000300890016-3

PHOTO NO. 371362 | M-646 | C | 69 12N | 33 28E

COUNTRY USSR | PROVINCE (WACSI)

AREA NO.	SUBJECT	SUBJECT	SUBJECT	SUBJECT	SUBJECT	SUBJECT	SUBJECT	SUBJECT
417N	ALA	ALB	Y		PART	20		0
	30	PART		SERIES		04		
		HARBOR						

→ AREA. SEE CIA

FOR MAP OF AREA KEYED TO PHOTO GRAPHS.

(29.30)

25X1A

DATE OF PHOTO	TYPE	QUALITY	CLASS	NO. OF CARDS
30 AUG - 3 SEPT	5 8 4	2	B	2

CLASSIFICATION *E/INT/SEC* | CAPTIONED BY *PH*

PHOTO NO. 371363 Approved For Release 2000/04/25 : CIA-RDP78-05867A000300890016-3

M-646 C 69 RN 33 2PE

COUNTRY USSR PROVINCE (WACSI)

AREA NO. 417N SUBJECT ALA ACB SUBJECT SUBJECT SUBJECT SUBJECT SUBJECT SUBJECT SUBJECT

POLY ARMY PART 21 10

F 3 10 PART 10 SERIES 05 10

THE HARBOR

→ AREA. SEE CIA

FOR MAP OF AREA KEYED TO PHOTO GRAPHS.

(29.30)

25X1A

DATE OF PHOTO	TYPE	QUALITY	CLASS	NO. OF CARDS
30 AUG - 3 SEPT	S Y 4	2	B	2

CLASSIFICATION CAPTIONED BY

Approved For Release 2000/04/25 : CIA-RDP78-05867A000300890016-3 PHOTO ANALYSIS REPORT

PHOTO NO. 371364	LOT NO. M-646	MAP REFERENCE C	LATITUDE 69 12N	LONGITUDE 33 28E
COUNTRY USSR		PROVINCE (WAC 51)		
AREA NO. H17N	SUBJECT ALA	SUBJECT ALB	SUBJECT	SUBJECT
POLY	AD	ALV	10	

PHOTO NO. 371364	LOT NO. M-646	MAP REFERENCE C	LATITUDE 69 12N	LONGITUDE 33 28E
COUNTRY USSR		PROVINCE (WAC 51)		
AREA NO. H17N	SUBJECT ALA	SUBJECT ALB	SUBJECT	SUBJECT
POLY	AD	ALV	10	
F	3	0	20	
THE	M	A	R	S

→ AREA. SEE CIA

FOR ... AREA ...
TO PHOTO ... THIS COVE IS AT
LEFT IN CIA #80 (29.30)

25X1A

DATE OF PHOTO 20 AUG - 3 SEPT	TYPE 5	QUALITY 4	CLASS 2	NO. OF CARDS B 2
----------------------------------	-----------	--------------	------------	---------------------

PHOTO NO. 371366
 Approved For Release 2000/04/25 : CIA-RDP78-05867A000300890016-3
 M-646 C 69 12N 33 28E

COUNTRY USSR PROVINCE (WAG 51)

AREA NO.	SUBJECT	SUBJECT	SUBJECT	SUBJECT	SUBJECT	SUBJECT	SUBJECT	SUBJECT
H17N	ALA	ALB						
POLY	A	R	N	Y	P	A	R	T
F	3	0	P	A	R	T	S	E
T	H	E	"	H	A	R	B	O

AREA, SEE CIA FOR MAP OF AREA KEYED TO PHOTOGRAPHS. CLOSE VIEW OF COVE AT LEFT IN CIA (29, 30)
 25X1A

DATE OF PHOTO	TYPE	QUALITY	CLASS	NO. OF CARDS
30 AUG - 5 8	4	2	B	2

PHOTO NO. 371367
 Approved For Release 2000/04/25 : CIA-RDP78-05867A000300890016-3
 M-646 C 69 12N 33 28E

COUNTRY USSR PROVINCE (WAC 51)

AREA NO.	SUBJECT	SUBJECT	SUBJECT	SUBJECT	SUBJECT	SUBJECT	SUBJECT	SUBJECT	SUBJECT
H17N	ALA	ALB							
POLY	A	R	N	Y	P	A	R	T	2.5
F	3	①	P	A	R	T	S	E	R
T	H	E	"	H	A	R	B	O	R

→ AREA . SEE CIA
 FOR MAP OF AREA KEYED
 TO PHOTOGRAPHS . CLOSE VIEW OF
 COVE AT LEFT IN CIA 30y
 (29, 30)

DATE OF PHOTO	TYPE	QUALITY	CLASS	NO. OF CARDS
30 AUG - 5 8	4	2	B	2

CLASSIFICATION Approved For Release 2000/04/25 : CIA-RDP78-05867A000300890016-3

PHOTO NO. 371369 Approved For Release 2000/04/25 : CIA-RDP78-05867A000300890016-3

M-646 C 69 RN 33 28E

COUNTRY USSR PROVINCE (WAC 51)

AREA NO. 417N ALA ALB

P O L Y A R N Y Y PART 27 0

F 30 PART SERIES OF

T H E H A R B O R

AREA. SEE CIA FOR MAP OF AREA KEYED TO PHOTOGRAPHS.

25X1A (29,30)

DATE OF PHOTO	TYPE	QUALITY	CLASS	NO. OF CARDS
30 AUG- 3 SEPT	58	4	2 B	2

CLASSIFICATION CAPTIONED BY Approved For Release 2000/04/25 : CIA-RDP78-05867A000300890016-3

PHOTO NO. 371370 M-646 C 69 12N 33 28E Approved For Release 2000/04/25 : CIA-RDP78-05867A000300890016-3

COUNTRY USSR PROVINCE (WAC 51)

AREA NO.	SUBJECT	SUBJECT	SUBJECT	SUBJECT	SUBJECT	SUBJECT	SUBJECT	SUBJECT
<u>417N</u>	<u>ALA</u>	<u>ALB</u>						
<u>POLY</u>	<u>ARMY</u>	<u>Y</u>	<u>"</u>	<u>PART</u>	<u>28</u>	<u>"</u>	<u>OF</u>	<u>"</u>
<u>F 30</u>	<u>"</u>	<u>PART</u>	<u>"</u>	<u>SERIES</u>	<u>OF</u>	<u>"</u>	<u>"</u>	<u>"</u>
<u>THE</u>	<u>"</u>	<u>HARBOR</u>	<u>"</u>					

→ AREA. SEE CIA
 FOR MAP OF AREA KEYED TO
 PHOTOGRAPHS.

25X1A (29,30)

DATE OF PHOTO	TYPE	QUALITY	CLASS	NO. OF CARDS
<u>30 AUG -</u> <u>3 SEPT</u>	<u>58</u>	<u>4</u>	<u>2</u>	<u>B</u>

CLASSIFICATION Approved For Release 2000/04/25 : CIA-RDP78-05867A000300890016-3 CAPTIONED BY

PHOTO NO. **Approved For Release 2000/04/25 : CIA-RDP78-05867A000300890016-3**
 371371 M-646 C 67 12N 33 28E

COUNTRY **USSR** PROVINCE **(NAC 51)**

AREA NO.	SUBJECT	SUBJECT	SUBJECT	SUBJECT	SUBJECT	SUBJECT	SUBJECT	SUBJECT	SUBJECT
4MN	AL	AL	B						
P	O	L	Y	A	R	N	Y	Y	10
F	3	0	"	P	A	R	T	"	S
H	E	"	F	A	R	S	"	"	20
									40

AREA. SEE CIA
 FOR MAP OF AREA KEYED TO
 PHOTOGRAPHS.

25X1A (29,30)

DATE OF PHOTO	TYPE	QUALITY	CLASS	NO. OF CARDS	SC
30 AUG- 3 SEPT	58	4	2	B	2

CLASSIFICATION **Approved For Release 2000/04/25 : CIA-RDP78-05867A000300890016-3**

PHOTO NO. **Approved For Release 2000/04/25 : CIA-RDP78-05867A000300890016-3**
 371372

COUNTRY: USA PROVINCE: 51

AREA NO.	SUBJECT	SUBJECT	SUBJECT	SUBJECT	SUBJECT	SUBJECT	SUBJECT	SUBJECT
417N	30	30	984					
P 3	L	Y	A	R		P	A	R
F	3	0	P	A	R	T	3	0
F	H	E			S	E	R	I

AREA. SEE C14
 FOR MAP OF AREA KE/ED TO
 PHOTOS & PHS. FISHNET, KNIFE REST
WITCH 5 RADARS ON HILL (23,1)
~~NR TOWN.~~ 25X1A

DATE OF PHOTO	TYPE	QUALITY	CLASS	NO. OF CARDS
20 AUG 3 SEPT	S	30	2	B

CLASSIFICATION: SECRET CAPTIONED BY: [REDACTED]

Approved For Release 2000/04/25 : CIA-RDP78-05867A000300890016-3

PHOTO NO. 371573 M-646 C 69 12N 33 28E

COUNTRY USSR PROVINCE (WAC 51)

AREA NO.	SUBJECT	SUBJECT	SUBJECT	SUBJECT	SUBJECT	SUBJECT	SUBJECT	SUBJECT
417N	984							
P	O	L	A	R	N	Y	P	A
F	J	P	A	R	T	S	E	R
T	H	E	H	A	R	B	O	R

AREA. SEE CIA FOR MAP OF AREA KEVED TO PHOTOGRAPHS. FISHNET, KNIFE REST, & WITCH 5 RADARS ON HILL ~~BETH~~ NEAR TOWN. 25X1A (23,1)

DATE OF PHOTO	TYPE	QUALITY	CLASS	NO. OF CARDS
30 AUG - 3 SEPT	5	8	3	2 B

CLASSIFICATION CAPTIONED BY

Approved For Release 2000/04/25 : CIA-RDP78-05867A000300890016-3

PHOTO NO. 371574 Approved For Release 2000/04/25 : CIA-RDP78-05867A000300890016-3

M-646 C 69 12N 33 28E

COUNTRY USSR PROVINCE (WAC 51) 54

AREA NO. 417N SUBJECT AMO

P O L Y A R N Y Y N R A N T E N N

A S O N H I L L J U S T S O U T

H O F [TOWN]

→ POLYARNYY AREA. SEE

CIA 371510 FOR MAP OF AREA

KEYED TO PHOTOGRAPHS.

(23)

TYPE	QUALITY	CLASS	NO. OF CARDS	SOURCE OF PHOTOGRAPH
4	2	B	1	25X1A

Approved For Release 2000/04/25 : CIA-RDP78-05867A000300890016-3

PHOTO NO. 371375
 Approved For Release 2000/04/25 : CIA-RDP78-05867A000300890016-3
 M-646 NSAGAZ 69 11N 33 27E

COUNTRY USSR PROVINCE (WAC 51)

AREA NO.	SUBJECT	SUBJECT	SUBJECT	SUBJECT	SUBJECT	SUBJECT	SUBJECT	SUBJECT
417N	ALA	984	AMD					
GOR YA CH I N S K A Y A " B A Y "								
P O R T " A R E A " S H I P S " C R "								
A N E " R A D A R "								

PORTAL JIB CRANE IN FG
 KNIFE REST RADAR ON HILL AT
 L. ANTENNAS IN BG. PART ①
 OF 5 PART SERIES ON (30, 23, 7)
 THE HARBOR AREA. SEE [COVER]

DATE OF PHOTO	TYPE	QUALITY	CLASS	NO. OF CARDS
30 AUG- 3 SEPT	58	4	2 B	3

CLASSIFICATION Approved For Release 2000/04/25 : CIA-RDP78-05867A000300890016-3
 CAPTIONED BY 25X10

PHOTO NO. 371376 Approved For Release 2000/04/25 : CIA-RDP78-05867A000300890016-3

COUNTRY USSR PROVINCE (WAC 51)

AREA NO. 417N SUBJECT ALA SUBJECT SUBJECT SUBJECT SUBJECT SUBJECT SUBJECT SUBJECT

G O R Y A C H I M S K A Y A B A Y

[P O R T AREA PART 2 OF 5]

PART 2 OF 5 PART SERIES ON THE HARBOR AREA. SEE CIA FOR MAP OF AREA KEYED TO PHOTOGRAPHS.

25X1A (30, 1)

DATE OF PHOTO	TYPE	QUALITY	CLASS	NO. OF CARDS
30 AUG- 3 SEPT 58	4	2	B	1

CLASSIFICATION CAPTIONED BY

PHOTO NO. 371378 Approved For Release 2000/04/25 : CIA-RDP78-05867A000300890016-3

COUNTRY USSR PROVINCE (WAC 51)

AREA NO. 417N SUBJECT ALA SUBJECT SUBJECT SUBJECT SUBJECT SUBJECT SUBJECT SUBJECT

G O R Y A C H I M S K A Y A B A Y

H I L L N E A R P O R T P A R T

4 O F 5

PART 4 OF 5 PART SERIES ON THE HARBOR AREA. SEE CIA FOR MAP OF AREA KEYED TO PHOTOGRAPHS.

25X1A (2, 1)

DATE OF PHOTO	TYPE	QUALITY	CLASS	NO. OF CARDS
30 AUG-3 SEPT 58	4	B ³	B	1

CLASSIFICATION Approved For Release 2000/04/25 : CIA-RDP

PHOTO NO. 371379 Approved For Release 2000/04/25 : CIA-RDP78-05867A000300890016-3

COUNTRY USSR PROVINCE (WACSI)

AREA NO. 417N SUBJECT A LA 984 SUBJECT SUBJECT SUBJECT SUBJECT SUBJECT SUBJECT SUBJECT

G O R Y A C H I M S K A Y A B A Y

U N I D E N T I F I E D I N S T A L L

A T I O N [P O R T]

PART 5 OF 5 PART 5 FILES ON

THE HARBOUR AREA. SEE CIA

FOR MAP OF AREA REFERRED TO

ON ENCL. 15.

25X1A (23 (30, 1))

DATE OF PHOTO	TYPE	QUALITY	CLASS	NO. OF CARDS
30 AUG. 58	4	2	B	2

CLASSIFICATION CAPTIONED BY

Approved For Release 2000/04/25 : CIA-RDP78-05867A000300890016-3

PHOTO NO. 371380
 Approved For Release 2000/04/25 : CIA-RDP78-05867A000300890016-3
 M-646 NSRGAZ 69 UN 33 27E

COUNTRY USSR PROVINCE (WAC 51)

AREA NO.	SUBJECT	SUBJECT	SUBJECT	SUBJECT	SUBJECT	SUBJECT	SUBJECT	SUBJECT
H17N	AM9							
G	O	R	Y	A	C	H	I	N
S	K	A	Y	A	B	A	Y	
P	R	O	B	A	B	L	E	
H	F	A	N	T	E	N	N	A
O	N	"	H	I	L	L	"	

→ Just S. of GORYACHINSKAYA BAY. SEE CIA FOR MAP OF AREA KEVED TO PHOTOGRAPHS. (23)

Okay to remove controls for Secret publication. PER Olson/DDP. 9 Sept. 1960. 25X1A

DATE OF PHOTO	TYPE	QUALITY	CLASS	NO. OF CARDS	SOURCE OF PHOTOGRAPH
30 AUG- 3 SEPT	5	8	4	2	B
					1

CLASSIFICATION CAPTIONED BY
 Approved For Release 2000/04/25 : CIA-RDP78-05867A000300890016-3

PHOTO NO. 371381
 Approved For Release 2000/04/25 : CIA-RDP78-05867A000300890016-3
 M-646 NIS 69 08N 33 25E

COUNTRY USSR PROVINCE (WAC 51)

AREA NO.	SUBJECT	SUBJECT	SUBJECT	SUBJECT	SUBJECT	SUBJECT	SUBJECT	SUBJECT	SUBJECT
417N	D23								
PITKOVVA,			GUBA,				NORTHE		
RN	SIDE		OF				HE BAY.		
[SHORE]							(BAY)		

25X1A (1,2)

DATE OF PHOTO	TYPE	QUALITY	CLASS	NO. OF CARDS
30 AUG - 3 SEPT 58	4	2	B	1

CLASSIFICATION Approved For Release 2000/04/25 : CIA-RDP78-05867A000300890016-3

PHOTO NO. 371382
 Approved For Release 2000/04/25 : CIA-RDP78-05867A000300890016-3
 mb46 C 69 08N 33 26E

COUNTRY USSR PROVINCE (WAC 51)

AREA NO. 417N SUBJECT 990

S A L N Y Y O S T R O V K A " P A R T "

① OF " 13 P A R T " S E R I E S "

[E S I D E O F] V (I S L A N D)

OF INSTALLATIONS ON EASTERN

SIDE OF ISLAND. NEPTUNE RADAR

ON DECK OF BLDG; VHF GROUND

PLANE ANTENNA ON POLE. (3723)

SEE CIA FOR MAP OFF OVER 25X1A

DATE OF PHOTO	TYPE	QUALITY	CLASS	NO. OF CARDS
30 AUG - 3 SEPT 5	8	4	2 B	1

CLASSIFICATION Approved For Release 2000/04/25 : CIA-RDP78-05867A000300890016-3
 FORM NO. 174 USE PREVIOUS EDITIONS PHOTO ANALYSIS REPORT GPO 936964 (20)

PHOTO NO. 371868
 Approved For Release 2000/04/25 : CIA-RDP78-05867A000300890016-3
 M-646 C 69 08N 33 26E

COUNTRY: USSR PROVINCE: (WAC 51)

AREA NO. 417N SUBJECT 230

SALNYI OSTROV PART 2 OF 13 PARTS SERIES (COAST) (ISLAND)

OF INSTALLATIONS ON EASTERN SIDE OF ISLAND SEE CIA MAP OF AREA KEYED TO PHOTOGRAPHS (1,2)

DATE OF PHOTO	TYPE	QUALITY	CLASS	NO. OF CARDS	25X1A
30 AUG-58	4	2	B	1	[REDACTED]
3 SEPT					

Approved For Release 2000/04/25 : CIA-RDP78-05867A000300890016-3

PHOTO NO. 371586 NOTING 71-646 C 69 08N 33 26E

COUNTRY USSR PROVINCE (WAC 51)

AREA NO.	SUBJECT	SUBJECT	SUBJECT	SUBJECT	SUBJECT	SUBJECT	SUBJECT	SUBJECT	SUBJECT
H17N	962								
S	A	L	N	Y	O	S	T	R	O
5	O	F	"	1	3	P	A	R	T
			"			S	E	R	I
			"						E
			"						S
			"						E
			"						S
			"						E

(ISLAND)

OF INSTALLATIONS ON EASTERN SIDE OF ISLAND. SEE CIA FOR MAP OF AREA KEYED TO PHOTOS. POSSIBLE DISCONE ANTENNA.

25X1A (23, 1)

DATE OF PHOTO	TYPE	QUALITY	CLASS	NO. OF CARDS
30 AUG - 3 SEPT	5 8 4	2	B	1

CLASSIFICATION Approved For Release 2000/04/25 : CIA-RDP78-05867A000300890016-3 CAPTIONED BY

PHOTO NO. 371387
 Approved For Release 2000/04/25 : CIA-RDP78-05867A000300890016-3
 M-646 C 69 08N 33 26E

COUNTRY USSR PROVINCE (WAC 51)

AREA NO.	SUBJECT	SUBJECT	SUBJECT	SUBJECT	SUBJECT	SUBJECT	SUBJECT	SUBJECT	SUBJECT
H17N	962								
SALNY	Y	OSTROV*						PART	
6	OF	13	PART					SERIES	
								(ISLAND)	

OF INSTALLATIONS ON EASTERN SIDE OF ISLAND. SEE CIA _____ FOR MAP OF AREA KEYED TO PHOTOS.

25X1A (23,1)

DATE OF PHOTO	TYPE	QUALITY	CLASS	NO. OF CARDS
30 AUG - 3 SEPT 5	8 4	2	B	1



CLASSIFICATION _____ CAPTIONED BY _____
 Approved For Release 2000/04/25 : CIA-RDP78-05867A000300890016-3

PHOTO NO. 371388 Approved For Release 2000/04/25 : CIA-RDP78-05867A000300890016-3
 M-646 C 64 08N 33 26E

COUNTRY USSR PROVINCE (WAC 51)

AREA NO. 417N SUBJECT D22

SALNIYY OSTROV* "PART"
 7 OF "13 PART" SERIES
 [SHORE] (ISLAND)

OF INSTALLATIONS ON EASTERN SIDE
 OF ISLAND. SEE CIA FOR
 MAP OF AREA KEYED TO PHOTOS.

(32)

25X1A

DATE OF PHOTO	TYPE	QUALITY	CLASS	NO. OF CARDS
30 AUG.	8	4	B	1
3 SEPT 5		2		



PHOTO NO. 371389
 Approved For Release 2000/04/25 : CIA-RDP78-05867A000300890016-3
 M-LVE 0 17 07N 33 26E

COUNTRY USSR PROVINCE (WAC 51)

AREA NO. 417N SUBJECT D20

S A L N Y Y O S T R O V " P A R T "

8 OF " 1 3 P A R T 1 5 E R T E S "

[S H O R E] (ISLAND)

OF INSTALLATIONS ON EASTERN SIDE
 OF ISLAND SEE CIA MAP OF AREA NOTED IN DIODOS.

(1,2)

25X1A

DATE OF PHOTO	TYPE	QUALITY	CLASS	NO. OF CARDS
30 AUG - 3 SEPT 5	8	4	2	1



CLASSIFICATION CAPTIONED BY
 Approved For Release 2000/04/25 : CIA-RDP78-05867A000300890016-3

PHOTO NO. 371390
 Approved For Release 2000/04/25 : CIA-RDP78-05867A000300890016-3
 M-646 C 6908N 33 26E

COUNTRY USSR PROVINCE (WAC 51)

AREA NO. 417N 960

S A L N Y Y O S T R O W P A R T
 9 O F 13 P A R T S E R I E S
 [S M A L L C A B I N] (I S L A N D)

OF INSTALLATIONS ON EASTERN
 SIDE OF ISLAND. SEE CIA
 FOR MAP OF AREA KEYED TO
 PHOTOS.

25X1A (7,1)

DATE OF PHOTO	TYPE	QUALITY	CLASS	NO. OF CARDS
30 AUG.	5	4	2	B 1
3 SEPT	8			

CLASSIFICATION CAPTIONED BY

Approved For Release 2000/04/25 : CIA-RDP78-05867A000300890016-3

PHOTO NO. 371391 Approved For Release 2000/04/25 : CIA-RDP78-05867A000300890016-3

COUNTRY 417N USSR PROVINCE (WAC 51)

AREA NO. SUBJECT ALB 984 SUBJECT SUBJECT SUBJECT SUBJECT SUBJECT SUBJECT SUBJECT

S A L N Y Y O S T R O W " P A R T "

① O U X " 1 3 P A R T " S E R I E S " "

[R A D A R] (ISLAND)

OF INSTALLATIONS ON EASTERN SIDE OF ISLAND. SEE CIA

FOR MAP OF AREA KEYED TO

PHOTOS. MICROWAVE DISH AT LEFT. 25X1A

SMALL CROSS ~~EDF~~ IN CENTER. (over)

DATE OF PHOTO	TYPE	QUALITY	CLASS	NO. OF CARDS
30 AUG. 3 SEPT	5 8 4	2	B	2

CLASSIFICATION CAPTIONED BY

PHOTO NO. 3715.12 Approved For Release 2000/04/25 : CIA-RDP78-05867A000300090016-3

COUNTRY USSR PROVINCE (WAC 51)

AREA NO. 417N SUBJECT 984ALB

S A L N Y Y O S T R O V P A R T

13 P A R T S E R I E S

[R A D A R B L D G] (ISLAND)

OF INSTALLATIONS ON EASTERN SIDE OF ISLAND SEE CIA

FOR MAP OF AREA KEYED TO PHOTOS. RADAR CORNER

REFLECTOR FOR NAVIGATION (OVER 7, 23) 25X1A

DATE OF PHOTO	TYPE	QUALITY	CLASS	NO. OF CARDS
30 AUG. 3 SEPT	58	4	2 B	

PHOTO NO: 571995 Approved For Release 2000/04/25 : CIA-RDP78-05867A000300890016-3

1646 C 19 08N 33 36E

COUNTRY: USSR PROVINCE: (UACSI)

AREA NO. 417N SUBJECT 984 ALB

STALNY Y U T R O V " P A R T "

2 " 1 2 " P A R T " C A R T O G R A M "

[R A D A R B L O C] (ISLAND)

OF INSTALLATIONS ON EASTERN SIDE OF ISLAND SEE MAP

FOR MAP OF AREA REFER TO

PHOTOS: RADAR CORNER REFLECTOR (7, 23, 30) FOR NAVIGATION. 25X1A

DATE OF PHOTO	TYPE	QUALITY	CLASS	NO. OF CARDS
30 AUG.	5	4	2	B
03 SEPT	5	8	4	2

CLASSIFICATION: Approved For Release 2000/04/25 : CIA-RDP78-05867A000300890016-3

PHOTO NO. 371394
 Approved For Release 2000/04/25 : CIA-RDP78-05867A000300890016-3
 M-646 C 69 08N 33 26E

COUNTRY USSR PROVINCE (WAC 513D)


AREA NO.	SUBJECT	SUBJECT	SUBJECT	SUBJECT	SUBJECT	SUBJECT	SUBJECT	SUBJECT
417N	960							
S A L N Y Y		O S T R O V				P A R T		
1 3	O F	1 3	P A R T			S E R I E S		

(ISLAND)
 OF INSTALLATIONS ON EASTERN SIDE
 OF ISLAND. SEE CIA FOR MAP
 OF AREA KEYED TO PHOTOS.

(23,7)

25X1A

DATE OF PHOTO	TYPE	QUALITY	CLASS	NO. OF CARDS
30 AUG- 3 SEPT	58	4	2 B	1



CLASSIFICATION Approved For Release 2000/04/25 : CIA-RDP78-05867A000300890016-3
 CAPTIONED BY

PHOTO NO. Approved For Release 2000/04/25 : CIA-RDP78-05867A000300000016-3
 871396 M-646 WSA GAZ 69 07N 33 21E

COUNTRY USSR PROVINCE WAC SID

AREA NO	SUBJECT	SUBJECT	SUBJECT	SUBJECT	SUBJECT	SUBJECT	SUBJECT	SUBJECT
<u>417N</u>	<u>D20</u>	<u>C2G</u>						
<u>RETINSKAYA</u>	<u>GUBA</u>	<u>NIR</u>						
<u>PART 2</u>	<u>OF 6</u>	<u>PART</u>	<u>SER</u>					
<u>IES</u>								

→ OF ~~THE~~ AREA JUST SOUTH OF RETINSKAYA ~~GUBA~~. SEE CIA FOR MAP OF AREA KEYED TO PHOTOGRAPHS.
 25X1A (7,1)

DATE OF PHOTO	TYPE	QUALITY	CLASS	NO. OF CARDS
<u>30 AUG -</u>	<u>5</u>	<u>8</u>	<u>4</u>	<u>2</u>
<u>3 SEPT</u>				

PHOTO NO. 371397
 Approved For Release 2000/04/25 : CIA-RDP78-05867A000300890016-3
 M-646 NSA GAZ 69 07N 33 21E

COUNTRY USSR PROVINCE WAC 51D

AREA NO.	SUBJECT	SUBJECT	SUBJECT	SUBJECT	SUBJECT	SUBJECT	SUBJECT	SUBJECT
417N	D20	C2G						
R	E	T	I	N	S	K	A	Y
P	A	R	T	"	3	O	F	"
I	E	S	"	"	"	"	"	"

OF AREA JUST SOUTH OF RETINSKAYA GUBA. SEE CIA FOR MAP OF AREA KEYED TO PHOTOGRAPHS. (1,7)

DATE OF PHOTO	TYPE	QUALITY	CLASS	NO. OF CARDS
30 AUG - 3 SEPT	5	8	4	2

PHOTO NO. 371398
 Approved For Release 2000/04/25 : CIA-RDP78-05867A000300890016-3
 M-146 USA C-2 59 07N 33 21E

COUNTRY USSR PROVINCE MARI-SH-D

AREA NO.	SUBJECT	SUBJECT	SUBJECT	SUBJECT	SUBJECT	SUBJECT	SUBJECT	SUBJECT
417N	D20	C2G						
R	E	T	I	N	S	K	A	Y
P	A	R	T	"	4	O	F	"
I	E	S	"	"	"	"	"	"

OF AREA JUST SOUTH OF R. KAYA GUBA. SEE CIA FOR MAP OF AREA

25X1A (1,7)

DATE OF PHOTO	TYPE	QUALITY	CLASS	NO. OF CARDS
30 AUG - 3 SEPT	5 8 4	2	B	2

PHOTO NO. 371399 Approved For Release 2000/04/25 : CIA-RDP78-05867A000300890016-3

M-646 NSA GAZ 69 07N 33 21E


COUNTRY USSR PROVINCE WAC SID

AREA NO.	SUBJECT	SUBJECT	SUBJECT	SUBJECT	SUBJECT	SUBJECT	SUBJECT	SUBJECT
417N	D20	C2G						
RETINSKAYA				GUBA			NR	
PART	5	OF	6	PART			SER	
IES							(BAY)	

→ OF AREA JUST SOUTH OF
RETINSKAYA GUBA. SEE CIA
 FOR MAP OF AREA
 KEYED TO PHOTOGRAPHS.

25X1A (71)

DATE OF PHOTO	TYPE	QUALITY	CLASS	NO. OF CARDS
30 AUG- 2 SEPT	58	42	B	2



CLASSIFICATION Approved For Release 2000/04/25 : CIA-RDP78-05867A000300890016-3

Approved For Release 2000/04/25 : CIA-RDP78-05867A000300890015-3

PHOTO NO. 371400 LOT NO. M-646 COUNTRY USSR PROVINCE WAC SID LATITUDE 69 05N LONGITUDE 33 17E

AREA NO.	SUBJECT	SUBJECT	SUBJECT	SUBJECT	SUBJECT	SUBJECT	SUBJECT	SUBJECT	SUBJECT
<u>151N</u>	<u>37A</u>	<u>ALA</u>	<u>3D8</u>	<u>AMD</u>					
<u>VE</u>	<u>L</u>	<u>I</u>	<u>K</u>	<u>I</u>	<u>Y</u>	<u>M</u>	<u>Y</u>	<u>S</u>	<u>C</u>
<u>O</u>	<u>V</u>	<u>E</u>	<u>R</u>	<u>I</u>	<u>N</u>	<u>G</u>	<u>C</u>	<u>R</u>	<u>A</u>
<u>M</u>	<u>T</u>	<u>O</u>	<u>S</u>				<u>L</u>	<u>E</u>	<u>S</u>
									<u>F</u>
									<u>O</u>
									<u>R</u>

OR MO-VI-CLASS MOTOR BOAT
 SUBMARINE CHASERS. PART 0 OF
 2 PART SERIES. SEE CIA

PHOTO NO. 371400 LOT NO. M-646 COUNTRY USSR PROVINCE WAC SID LATITUDE 69 07N LONGITUDE 33 21E

AREA NO.	SUBJECT	SUBJECT	SUBJECT	SUBJECT	SUBJECT	SUBJECT	SUBJECT	SUBJECT	SUBJECT
<u>417N</u>	<u>D20</u>								
<u>R</u>	<u>E</u>	<u>T</u>	<u>I</u>	<u>N</u>	<u>S</u>	<u>K</u>	<u>A</u>	<u>Y</u>	<u>A</u>
<u>P</u>	<u>A</u>	<u>R</u>	<u>T</u>	<u>6</u>	<u>O</u>	<u>F</u>	<u>6</u>	<u>P</u>	<u>A</u>
<u>I</u>	<u>E</u>	<u>S</u>							<u>N</u>
									<u>R</u>
									<u>S</u>
									<u>E</u>
									<u>R</u>
									<u>I</u>

OF AREA JUST SOUTH
 OF RETINSKAYA GUBA.
 SEE CIA FOR MAP OF
 AREA KEYED TO PHOTOGRAPHS.

25X1A (1)

DATE OF PHOTO	TYPE	QUALITY	CLASS	NO. OF CARDS
<u>30 AUG-58</u>	<u>4</u>	<u>2</u>	<u>B</u>	<u>1</u>
<u>3 SEPT</u>				

PHOTO NO. 371402
 APPROVED FOR RELEASE 2000/04/25 : CIA-RDP78-05867A000300890016-3
 LONGITUDE 69 05 N 33 77 E

COUNTRY	USSR		PROVINCE	WAC 51D					
AREA NO.	417N	37A	ALA	3D8	AMD				
	V E L I K I Y,	M Y S					C L O T H		20
	O V E R I N G							F O R	40
	M T B'S								

OR MO-VI-CLASS MOTOR BOAT
 SUBMARINE CHASERS. PART 2 OF
 2 PART SERIES. SEE CIA _____ FOR
 MAP OF AREA KEYED TO PHOTOGRAPHS (3, 30)

DATE OF PHOTO	TYPE	QUALITY	CLASS	NO. OF CARDS
30 AUG- 3 SEPT	58	4	2	B 4

CLASSIFICATION Approved For Release 2000/04/25 : CIA-RDP78-05867A000300890016-3
 CAPTIONED BY 25X1A
 PHOTO ANALYSIS REPORT

PHOTO NO. 371403 Approved For Release 2000/04/25 : CIA-RDP78-05867A000300890016-3
M-646 NIS 69 OSN 33 17E

COUNTRY USSR PROVINCE WAC SID

AREA NO.	SUBJECT	SUBJECT	SUBJECT	SUBJECT	SUBJECT	SUBJECT	SUBJECT	SUBJECT
417N	AMD							
VELIKIY			MYSK		NR		PART	
①	OF	2	T		SHAPED		TOWER	
WER							(CAPE)	

PHOTOS ON THE AREA SOUTH OF ¹⁰MYSK VELIKIY. NOTE "T" SHAPED TOWER AT CENTER RIGHT. SEE CIA FOR MAP OF AREA KEVED TO PHOTOS. 25X1A (7, 1, 23)

DATE OF PHOTO	TYPE	QUALITY	CLASS	NO. OF CARDS	CAPTIONED BY
30 AUG- 3 SEPT	58	4	2	B	1

PHOTO NO. 371404
 Approved For Release 2000/04/25 : CIA-RDP78-05867A000300890016-3
 M-646 N15 69 05N 33 17E

COUNTRY		PROVINCE							
USSR		WAC 51D							
AREA NO.	SUBJECT	SUBJECT	SUBJECT	SUBJECT	SUBJECT	SUBJECT	SUBJECT	SUBJECT	SUBJECT
417N AMO	VELIKIY,	MYS	N R	PART					
2 OF	2	T	S H A P E D	T					
OWER									

(CAPE)
 PHOTOS ON THE AREA SOUTH OF MYS VELIKIY. NOTE "T" SHAPED TOWER AT CENTER RIGHT. SEE CIA FOR MAP OF AREA (OVER) (7,1,23)

DATE OF PHOTO	TYPE	QUALITY	CLASS	FIG. OF CARDS	
30 AUG - 3 SEPT	58	4	2 B		25X1A
CLASSIFICATION				CAPTIONED BY	
S/NF/08				BY	

PHOTO NO. 371405 Approved For Release 2000/04/25 : CIA-RDP78-05867A000300890016-3
 M-646 NIS 69 OSN 33 05E

COUNTRY USSR PROVINCE WAC ~~STD~~

AREA NO.	SUBJECT	SUBJECT	SUBJECT	SUBJECT	SUBJECT	SUBJECT	SUBJECT	SUBJECT
151N	D20	C2G						
M	1	2	10	10	10	10	10	10
ISHUKOV,	"	"	MYS,	N	R	P	A	R
T	1	2	"	"	"	"	"	"
AREA	"	"	PART	PAN	OF			
	[]	OF	(M)	(CAPE)			

Just south of MYS
MISHUKOV. SEE CIA
FOR MAP OF AREA KEYED
TO PHOTOGRAPHS. 25X1A (7,2)

DATE OF PHOTO	TYPE	QUALITY	CLASS	NO. OF CARDS
30 AUG - 3 SEPT 58	H	2	B	2

PHOTO NO. 371406, Approved For Release 2000/04/25 : CIA-RDP78-05867A000300890016-3

M-646 NIS 69 03N 33 05E


COUNTRY USSR PROVINCE WAC SID

AREA NO.	SUBJECT	SUBJECT	SUBJECT	SUBJECT	SUBJECT	SUBJECT	SUBJECT	SUBJECT
417N	D20	C2G						
MISHUKOV			MYS		NR		PAR	
T 2	OF	2	PART		PAN		OF	
AREA					(CAPE)			

Just South of MYS MISHUKOV.
 SEE CIA FOR MAP
 OF AREA KEYED TO
 PHOTOGRAPHS. (7,2)

25X1A

DATE OF PHOTO	TYPE	QUALITY	CLASS	NO. OF CARDS
30 AUG - 3 SEPT	58	H 2	B	2



CLASSIFICATION Approved For Release 2000/04/25 : CIA-RDP78-05867A000300890016-3

PHOTO NO. 371407 Approved For Release 2000/04/25 : CIA-RDP78-05867A000300890016-3
 M-646 NSA GAZ 69 00N 33 03E

COUNTRY USSR PROVINCE ~~WAB SID~~

AREA NO.	SUBJECT	SUBJECT	SUBJECT	SUBJECT	SUBJECT	SUBJECT	SUBJECT	SUBJECT
DSIN	ALB	D36	C2G	D20				
ANNA	BANK		SHORE	OF				
KOLSK	Y	ZALIV		HOUSI				
NG	NAV	MARK						

SEE CIA FOR ~~PHOTO~~ MAP OF AREA KEYED TO PHOTO: (29, 1, 2, 7)

25X1A

DATE OF PHOTO	TYPE	QUALITY	CLASS	NO. OF CARDS
30 AUG - 3 SEPT	58	4	2 B	4



PHOTO NO. 371409
 Approved For Release 2000/04/25 : CIA-RDP78-05867A000300890016-3
 M-646 NIS 68 SIN 33 82E

COUNTRY USSR PROVINCE ~~WAE STD~~ ^{1/15}

AREA NO.	SUBJECT	SUBJECT	SUBJECT	SUBJECT	SUBJECT	SUBJECT	SUBJECT	SUBJECT
D51N	ALA	D24	D36					
A	B	R	A	M	M	Y	S	*
S	P	A	R	T	P	A	R	T
P	O	R	T	"	A	R	E	A

(CAPE)
 SEE CIA FOR MAP OF AREA KEYED TO PHOTOGRAPHS.
 (30,29,1)

25X1A

DATE OF PHOTO	TYPE	QUALITY	CLASS	NO. OF CARDS
30 AUG - 3 SEPT	S	H	2 B	3

PHOTO NO. 371110 M-646 NIS 68 SYN 33 02E
 Approved For Release 2000/04/25 : CIA-RDP78-05867A000300890016-3

COUNTRY USSR PROVINCE WAC SID 4/2

AREA NO.	SUBJECT	SUBJECT	SUBJECT	SUBJECT	SUBJECT	SUBJECT	SUBJECT	SUBJECT
<u>H17N</u>	<u>ALA</u>	<u>D24</u>	<u>D36</u>					
<u>A</u>	<u>B</u>	<u>R</u>	<u>A</u>	<u>M</u>	<u>S</u>	<u>P</u>	<u>A</u>	<u>R</u>
<u>5</u>	<u>P</u>	<u>A</u>	<u>R</u>	<u>T</u>	<u>D</u>	<u>A</u>	<u>N</u>	<u>2</u>
<u>P</u>	<u>O</u>	<u>R</u>	<u>T</u>	<u>A</u>	<u>R</u>	<u>E</u>	<u>A</u>	<u>0</u>
<u>W(CAPE)</u>								

SEE CIA FOR MAP OF AREA
KEYED TO PHOTOGRAPHS. (30, 29, 1)
 25X1A

DATE OF PHOTO	TYPE	QUALITY	CLASS	NO. OF CARDS
<u>30 AUG</u>	<u>8</u>	<u>4</u>	<u>2</u>	<u>B</u>
<u>3 SEPT</u>	<u>5</u>	<u>4</u>	<u>2</u>	<u>3</u>

PHOTO NO. 371111 Approved For Release 2000/04/25 : CIA-RDP78-05867A000300890016-3
 M-646 NIS 68 SYN 33 02E

COUNTRY USSR PROVINCE WAC SID

AREA NO.	SUBJECT	SUBJECT	SUBJECT	SUBJECT	SUBJECT	SUBJECT	SUBJECT	SUBJECT
417N	ALA	D24	D36					
A	DRAM	MY	S ¹⁰	P	A	R	T	3
S	P	A	R	T	D	A	N	S
P	O	R	T	A	R	E	A	1 ⁰⁰

*(CAPE)

SEE CIA FOR MAP OF AREA REVED TO PHOTOGRAPHS. (30, 29, 1)
 25X1A

DATE OF PHOTO	TYPE	QUALITY	CLASS	NO. OF CARDS
30 AUG-3 SEPT 5	V	H 2	B	3

PHOTO NO. 571412 Approved For Release 2000/04/25 : CIA-RDP78-05867A000300890016-3

M-646 NIS 68 SYN 33 82E

COUNTRY USSR PROVINCE WAG SID 43/4

AREA NO.	SUBJECT	SUBJECT	SUBJECT	SUBJECT	SUBJECT	SUBJECT	SUBJECT	SUBJECT
417N	ALA	D24	D36					

A	D	R	A	M	M	Y	S	P	A	R	T	4	O	F
---	---	---	---	---	---	---	---	---	---	---	---	---	---	---

S	P	A	R	T	D	A	N	S	H	O	R	E	
---	---	---	---	---	---	---	---	---	---	---	---	---	--

P	O	R	T	A	R	E	A					
---	---	---	---	---	---	---	---	--	--	--	--	--

*(CAPE)

SEE CIA FOR MAP OF AREA REVEID TO PHOTOGRAPHS. (30, 29, 1) 25X1A

DATE OF PHOTO	TYPE	QUALITY	CLASS	NO. OF CARDS	
30 AUG-3 SEPT S	V	4	2	B	3

PHOTO NO. 371414 APPROVED FOR RELEASE 2000/04/25 REFERENCE ID: A66784 CIA RDP78-05867A000300890016-3

COUNTRY USSR PROVINCE ~~WAC~~ ~~54~~ 54

AREA NO. 51N SUBJECT ~~96D~~ 96D A4F SUBJECT SUBJECT SUBJECT SUBJECT SUBJECT SUBJECT SUBJECT

MOKH MATKINA PAKHT P

ART "D" OF "7" POWER PL

T TYPE BLDG PHOTOGRAPHS

OF INSTALLATIONS IN THIS AREA.

SEE CIA FOR MAP OF

AREA KEYED TO PHOTOGRAPHS

(7, 1, 25)

DATE OF PHOTO	TYPE	QUALITY	CLASS	NO. OF CARDS
30 AUG- 2 SEPT	5	4	2	B 12

APPROVED FOR RELEASE 2000/04/25 REFERENCE ID: A66784 CIA RDP78-05867A000300890016-3

PHOTO NO. 371415 Approved For Release 2000/04/25 : CIA-RDP78-05867A000300890016-3
 M-646 NSAGA 69 09N 55 30E

COUNTRY USSR PROVINCE WAC SID

AREA NO.	SUBJECT	SUBJECT	SUBJECT	SUBJECT	SUBJECT	SUBJECT	SUBJECT	SUBJECT
417A	ALA	2GQ						
MOKH	MAT	KINA			PAKHT			B
ART	"2	OF	"7		SHORE			B
LDG	"		"					

PHOTOGRAPHS OF INSTALLATIONS IN THIS AREA. SEE CIA FOR MAP OF AREA KEYED TO PHOTOGRAPHS. (30, 29, 7)

25X1A

DATE OF PHOTO	TYPE	QUALITY	CLASS	NO. OF CARDS
30 AUG - 3 SEPT	58	4	2 B	2

PHOTO NO. 371416
 Approved For Release 2000/04/25 : CIA-RDP78-05867A000300890016-3
 SUBJECT: M-646 NS1GAE 69 04N 53 10E

COUNTRY: USSR PROVINCE: WA e SID

AREA NO.	SUBJECT	SUBJECT	SUBJECT	SUBJECT	SUBJECT	SUBJECT	SUBJECT	SUBJECT
417N	9GD	AKN						
MOKH	MAT	KINA			PAKHT			B
ART	3	OF	7		BLDGS			B
OX	CARS	FIG						

PHOTOGRAPHS OF INSTALLATIONS IN THIS AREA. SEE CIA FOR MAP OF AREA KEYED TO PHOTOGRAPHS. (27,7,1)

DATE OF PHOTO	TYPE	QUALITY	CLASS.	NO. OF CARDS
30 AUG - 3 SEPT	58	4	2 B	2

PHOTO NO. 371417 Approved For Release 2000/04/25 : CIA-RDP78-05867A000300890016-3
 M-646 NSAG 97 67 04 N 33 10 E

COUNTRY USSR PROVINCE WA E S I D

AREA NO.	SUBJECT	SUBJECT	SUBJECT	SUBJECT	SUBJECT	SUBJECT	SUBJECT	SUBJECT	SUBJECT
417N	AKN	96	DA	4F					
M O K H	M A T K	W A	P A	K H T					P
A R T	4	O F	7						P W R
P L T		R R							

PHOTOGRAPHS OF INSTALLATIONS IN THIS AREA. SEE CIA FOR MAP OF AREA KEYED TO PHOTOGRAPHS. (25, 7, 27, 4)

25X1A

DATE OF PHOTO	TYPE	QUALITY	CLASS	NO. OF CARDS
30 AUG - 3 SEPT	5 8	4	2 B	3

CLASSIFICATION Approved For Release 2000/04/25 : CIA-RDP78-05867A000300890016-3 CAPTIONED BY

PHOTO NO. 371418 APPROVED FOR RELEASE 2000/04/25 : CIA-RDP78-05867A000300890016-3
 SUBJECT M-646 NSA GAZ 69 04N 33 10E

COUNTRY USSR PROVINCE WAC 51D

AREA NO. 417N 9609L2

M O K H M A T K I N A P A K H T

A R T 5 O F 7 CAMOUFLAGE

GENET BLDG PHOTOGRAPHS

OF INSTALLATIONS IN THIS AREA.

SEE CIA FOR MAP OF AREA KEYED TO PHOTOGRAPHS.

POSSIBLE CAMOUFLAGE NET (3,7) IN CENTER.

25X1A

DATE OF PHOTO	TYPE	QUALITY	CLASS	NO. OF CARDS
30 AUG-3 SEPT	SPH	2	B	2

CLASSIFICATION CAPTIONED BY

PHOTO NO. 371415 Approved For Release 2000/04/25 : CIA-RDP78-05867A000300890016-3
 M-646 NSAGAZ 69 04N 33 10E

COUNTRY USSR PROVINCE WAC SID

AREA NO.	SUBJECT	SUBJECT	SUBJECT	SUBJECT	SUBJECT	SUBJECT	SUBJECT	SUBJECT
417N	9GD	ALA	AOC	AOD	9L2			
MOKH	MAT	KINA		P	AKHT			
ART	"6	OF	"7		TANKR			
OCK	"	CAMO	UFL					

PHOTOGRAPHS OF INSTALLATIONS IN THIS AREA. SEE CIA FOR MAP OF AREA KEYED TO PHOTOGRAPHS.

(30,3,29,11)

25X1A

DATE OF PHOTO	TYPE	QUALITY	CLASS	NO. OF CARDS
30 AUG-3 SEPT	S P H	2	B	5

PHOTO NO. 371420 Approved For Release 2000/04/25 : CIA-RDP78-05867A000300890016-3
 M-646 USA 692 69 04N 33 10E

COUNTRY USSR PROVINCE WAC SID

AREA NO. 417N 960 ALA AOC AOD 9L2

M O K H M A T K I N A P A K H T P

A R T . 7 O F 7 D O C K C I A

M O U F L A G E] PHOTOGGRAPHS

OF INSTALLATIONS IN THIS AREA.

SEE CIA FOR MAP OF

AREA KEYED TO PHOTOGRAPHS.

(30,3,29)

25X1A

DATE OF PHOTO	TYPE	QUALITY	CLASS	NO. OF CARDS	NO. OF PHOTOGRAPHS
30 AUG - 3 SEPT	S P H	2	B	5	[REDACTED]

CLASSIFICATION Approved For Release 2000/04/25 : CIA-RDP78-05867A000300890016-3
 CAPTIONED BY [REDACTED]

PHOTO NO. 371421 Approved For Release 2000/04/25 : CIA-RDP78-05867A000300890016-3 PE

M-646 NSA GAZ 69 07N 33 54
 COUNTRY USSR PROVINCE WA ~~E~~ STD
 AREA NO. DSIN SUBJECT ~~994~~ 994 ~~OGM~~ OGM
 G R Y A Z N Y Y P A R T ① OF 20
 ① ① B I G M E S H K N I F E 40
 R E S T

PHOTOS ON GRYAZNY SEAPLANE
 BASE. BIG MESH RADAR IN CENTER;
 KNIFE REST RADAR AT RIGHT.
 SEE CIA 341510 FOR MAP OF (3-23)
 AREA KEYED TO PHOTOS. 25X1A

DATE OF PHOTO	TYPE	QUALITY	CLASS	NO. OF CARDS
30 AUG- 3 SEPT	5 8	4 2	B	2

PHOTO NO. 371422 APPROVED FOR RELEASE 2000/04/25 : CIA-RDP78-05867A000300890016-3
 M-646 NSA 6269 02N 33 18E

COUNTRY USSR PROVINCE WAC SID

AREA NO.	SUBJECT	SUBJECT	SUBJECT	SUBJECT	SUBJECT	SUBJECT	SUBJECT	SUBJECT
417N	DE6	ALA	IGM					
	GRYAZNY		PART	2	OF			
①①	SEAPLANE		HANGAR					
	IN FG							

PHOTOS ON GRYAZNY SEAPLANE BASE. ~~NOTE~~ NOTE PLANES ^{HANGAR} IN FG. SEE CIA FOR MAP OF AREA KEYED TO PHOTOGRAPHS.

DATE OF PHOTO	TYPE	QUALITY	CLASS	NO. OF CARDS	SO
30 AUG - 3 SEPT	584	2	B	3	
CLASSIFICATION			CAPTIONED BY		
SNE/CC			RY		

PHOTO NO. 371423 Approved For Release 2000/04/25 : CIA-RDP78-05867A000300890016-3
 M-646 NSA GAE 69 04N 33 18E

COUNTRY USSR PROVINCE WA C S I D

AREA NO.	SUBJECT	SUBJECT	SUBJECT	SUBJECT	SUBJECT	SUBJECT	SUBJECT	SUBJECT
417N	DF6	ALA	DGM					
G R Y A Z N Y Y				P A R T		3		O F
1 1		B I L D G S						S E A P L A N E S

PHOTOS ON GRYAZNY SEAPLANE BASE. NOTE PLANES IN FG. SEE CIA FOR MAP OF AREA KEYED TO PHOTOGRAPHS.

25X1A (3,7,31,30)

DATE OF PHOTO	TYPE	QUALITY	CLASS	NO. OF CARDS
30 AUG - 3 SEPT	584	2	B	3

PHOTO NO. 371429
 Approved For Release 2000/04/25 : CIA-RDP78-05867A000300890016-3
 M-646 NSA GAZ 67 04N 33 18E

COUNTRY USSR PROVINCE WAC SID

AREA NO.	SUBJECT	SUBJECT	SUBJECT	SUBJECT	SUBJECT	SUBJECT	SUBJECT	SUBJECT
HITV	DF6	ALA	DGM					
GRYAZNY	"	"	"	DIART	"	4	10	20
11	BL	DGS	"	SEA	"	PLANE	"	"
	"	"	"					

PHOTOS ON GRYAZNY SEAPLANE BASE. NOTE PLANES IN FG. SEE CIA FOR MAP OF AREA KEYED TO PHOTOGRAPHS.

25X1A (3,7,31,30)

DATE OF PHOTO	TYPE	QUALITY	CLASS	NO. OF CARDS
30 AUG - 3 SEPT	S 8 4	2	B	3

Approved For Release 2000/04/25 : CIA-RDP78-05867A000300890016-3
 PHOTO NO. 371425 M-646 NSA GAZ 69 04N 53 18E

COUNTRY USSR PROVINCE WAC SID

AREA NO	SUBJECT	SUBJECT	SUBJECT	SUBJECT	SUBJECT	SUBJECT	SUBJECT	SUBJECT	SUBJECT
KITN	ALA	DGM							
G R Y A Z N Y Y			10	P A R T	15	S	O F	20	
11			30	S E A P L A N E	35	B A S E		40	S
H O R E L I N E			50						

PHOTOS ON GR YAZNY SEAPLANE BASE.

SEE CIA FOR MAP OF AREA
 KEYED TO PHOTOGRAPHS. 25X1A (3,7,31,30)

DATE OF PHOTO	TYPE	QUALITY	CLASS	NO. OF CARDS	SC
30 AUG-58	7	2	B	12	
3 SEPT					

PHOTO NO.	371426		M-646		NSA GAZ 69		04N 33		PE	
COUNTRY	USSR			PROVINCE WAC SID						
AREA NO.	HITN	DEE	OGMALA							
	GRYAZNY Y			10	PART		15	6	20	OF
	11	SEAPLANE			30	BASE		35	40	S
	HORRELIN E			50						
PHOTOS ON GRYAZNY SEAPLANE BASE.										

SEE CIA _____ FOR MAP OF AREA
 KEYED to PHOTOGRAPHS. 25X1A (3,7,31,30)

DATE OF PHOTO	TYPE	QUALITY	CLASS	NO. OF CARDS	NUMBER OF PHOTOGRAPHS
30 AUG-58	4	2	B	2	
3 SEPT					

Approved For Release 2000/04/25 : CIA-RDP78-05867A000300890016-3

PHOTO NO.	371427	LOT NO.	M 646	MAP REFERENCE	NSA GAZ 69	LATITUDE	04N	LONGITUDE	33 18E
COUNTRY	USSR		PROVINCE	WAC SID					
AREA NO	417N	SUBJECT	OGMALA	SUBJECT		SUBJECT		SUBJECT	
	G R Y A Z N Y Y			10	P A R T	15			
	11			25	S E A P L A N E	30		35	B A S E
	S H O R E L I N E			45		50			

PHOTO NO.	371427	LOT NO.	M 646	MAP REFERENCE	NSA GAZ 69	LATITUDE	04N	LONGITUDE	33 18E
COUNTRY	USSR		PROVINCE	WAC SID					
AREA NO	417N	SUBJECT	OGMALA	SUBJECT		SUBJECT		SUBJECT	
	G R Y A Z N Y Y			10	P A R T	15			
	11			25	S E A P L A N E	30		35	B A S E
	S H O R E L I N E			45		50			
<p>PHOTOS ON GRYAZNY SEAPLANE BASE. NOTE PLANE IN FG.</p>									

SEE CIA FOR MAP OF AREA KEYED TO PHOTOGRAPHS. 25X1A (3, 7, 31, 30)

DATE OF PHOTO	TYPE	QUALITY	CLASS	NO. OF CARDS
30 AUG-58	4	2	B	3
3 SEPT				

PHOTO NO.	371429	IDENTIFICATION	M-646	CLASSIFICATION	NSA GAZ 69	GRID	04N 33 18E
COUNTRY	USSR		PROVINCE	WAC 51D			
AREA NO	417N	SUBJECT	OGM	SUBJECT		SUBJECT	
	G R Y A Z N Y Y			10	P A R T	15	9
	I I			25	S E A P L A N E	35	B A S E
	A M T E N N A S			30			
PHOTOS ON GRYAZNY Y SEAPLANE BASE.							

SEE CIA _____ FOR MAP OF AREA KEYED TO PHOTOGRAPHS. 25X1A (3, 23, 31)

DATE OF PHOTO	TYPE	QUALITY	CLASS	NO. OF CARDS
30 AUG -				
2 SEPT	58	4	3	B 1



PHOTO NO. 371430 Approved For Release 2000/04/25 : CIA-RDP78-05867A000300890016-3

COUNTRY		U.S.S.R.		PROVINCE		WAC 51D	
AREA NO	417N	SUBJECT	DGM 062	SUBJECT		SUBJECT	
	GRYAZNY				PART		
	11				SEAPLANE		BASE

PHOTO NO. 371430 LOT NO. M-646 MAP REFERENCE NSA 61Z 69 04N LONGITUDE 33 18E

COUNTRY		U.S.S.R.		PROVINCE		WAC 51D	
AREA NO	417N	SUBJECT	DGM 062	SUBJECT		SUBJECT	
	GRYAZNY				PART		
	11				SEAPLANE		BASE
					ANTENNAS		

PHOTOS ON GRYAZNY SEADLANE BASE. CAGE-DIPOLE TYPE TRANSMITTING ANTENNAS.

SEE CIA FOR MAP OF AREA KEYED TO PHOTOGRAPHS. 25X1A (3, 23, 31)

DATE OF PHOTO	TYPE	QUALITY	CLASS	NO. OF CARDS
30 AUG -				
3 SEPT	58	4	3	B 2

Approved For Release 2000/04/25 : CIA-RDP78-05867A000300890016-3

PHOTO NO. 371432 LOT NO. M-646 MAP REFERENCE NSA GAR 69 05 LATITUDE 33 24

COUNTRY USSR PROVINCE WAC SID

AREA NO	SUBJECT	SUBJECT	SUBJECT	SUBJECT	SUBJECT	SUBJECT	SUBJECT	SUBJECT	SUBJECT
151974									
VARLAMOVA				GUBA				BIG	
MESH				RADAR				ON	HILL

PHOTO NO. 371432 LOT NO. M-646 MAP REFERENCE NSA GAR 69 04N LONGITUDE 33 18E

COUNTRY USSR PROVINCE WAC SID

AREA NO	SUBJECT	SUBJECT	SUBJECT	SUBJECT	SUBJECT	SUBJECT	SUBJECT	SUBJECT
417N	962							
GRYAZNYY			NR			CAGE		DI
POLE			TYPE			TRANSMITTI		NG
			ANTENNAS					

ON INLAND AREA BETWEEN GRYAZNAYA GUBA (BAY) & VARLAMOVA GUBA (BAY).

(22)

25X1A

DATE OF PHOTO	TYPE	QUALITY	CLASS	NO. OF CARDS
30 AUG - 3 SEPT	58	4	2 B	1




PHOTO NO. 371434 M-646 N.S 69 08 N 33 26 E

COUNTRY USSR PROVINCE WARSPD

AREA NO	SUBJECT	SUBJECT	SUBJECT	SUBJECT	SUBJECT	SUBJECT	SUBJECT	SUBJECT
DSIN	984	962						
S	A	L	N	Y	O	S	T	R
E	I	N	S	T	A	L	L	A
C	O	M	M	U	N	I	T	
								(ISLAND)

PART 0 OF 12 ~~PHOTO~~ PHOTOS OF
 INSTALLATIONS ON WESTERN SIDE
 OF OSTROV SALNY. SEE CIA
 FOR MAP OF AREA KEYED TO PHOTOS
 25X1A (23,3,1)

DATE OF PHOTO	TYPE	QUALITY	CLASS	NO. OF CARDS
30 AUG - 58	4	2	B	2
3 SEPT				



CLASSIFICATION Approved For Release 2000/04/25 : CIA-RDP78-05867A000300090016-3 CAPTIONED BY [Signature]

37145 M-646 NIS 69 08N 33 26E

COUNTRY USSR PROVINCE WAC SID

AREA NO. 417N SUBJECT 984 962 SUBJECT SUBJECT SUBJECT SUBJECT SUBJECT SUBJECT SUBJECT

SALNY, OSTROV "MOBILE
E IN "INSTALLATION" POSSES
COMM UNIT (ISLAND)

PART 2 OF 12 PHOTOS OF
INSTALLATIONS ON WESTERN SIDE
OF OSTROV SALNY. SEE CIA
FOR MAP OF AREA KEYED TO PHOTO-
GRAPHS: 25X1A (23,3,1)

DATE OF PHOTO	TYPE	QUALITY	CLASS	NO. OF CARDS
30 AUG- 3 SEPT 58	4	2	B	2

PHOTO NO. 371436
 Approved For Release 2000/04/25 : CIA-RDP78-05867A000300890016-3
 M-646 NIS 69 08N 33 26E

COUNTRY USSR PROVINCE WAC SID

AREA NO.	SUBJECT	SUBJECT	SUBJECT	SUBJECT	SUBJECT	SUBJECT	SUBJECT	SUBJECT
477N	ALB	984						
SALNYY		OSTROV					FRADAR	
LIGHT		HOUSE					FOG	
ORN							(ISLAND)	

PART 3 OF 12 PHOTOS OF
 INSTALLATIONS ON WESTERN SIDE
 OF OSTROV SALNYY. SEE CIA
 FOR MAP OF AREA KEYED TO PHOTO-
 GRAPHS. ALSO SEE ATTACHED (3, 3, 1)

DATE OF PHOTO	TYPE	QUALITY	CLASS	NO. OF CARDS
30 AUG - 3 SEPT	58	4	2 B	2

CLASSIFICATION Approved For Release 2000/04/25 : CIA-RDP78-05867A000300890016-3
 CAPTIONED BY

PHOTO NO. 371437 Approved For Release 2000/04/25 : CIA-RDP78-05867A000300890016-3
M-646 NIS 69 08N 33 26E

COUNTRY USSR PROVINCE WAC SID

AREA NO. 417N SUBJECT 894 SUBJECT SUBJECT SUBJECT SUBJECT SUBJECT SUBJECT SUBJECT

SALNYI OSTROV " RADAR

CORNER REFLECTOR FO

R NAVIGATION (ISLAND)

PART 4 OF 12 PHOTOS OF

INSTALLATIONS ON WESTERN SIDE

OF OSTROV SALNYI. SEE CIA

FOR MAP OF AREA KEYED TO PHOTO-

GRADIS. ~~RADAR~~ ALSO SEE (23, 3.1)

DATE OF PHOTO TYPE QUALITY CLASS NO. OF CARDS SOURCE OF PHOTOGRAPH

30 AUG-5 8 4 2 15 25X1A [REDACTED]

CLASSIFICATION CAPTIONED BY

Approved For Release 2000/04/25 : CIA-RDP78-05867A000300890016-3

PHOTO NO. 371438 Approved For Release 2000/04/25 : CIA-RDP78-05867A00030000016-3

M-646 NIS 69 08N 33 26E

COUNTRY USSR PROVINCE WAC SID

AREA NO. 417N SUBJECT 984 960

SALNYV, OSTROV, COMMUNICATIONS INSTALATIONS (ISLAND)

PART 5 OF 12 PHOTOS OF INSTALLATIONS ON WESTERN SIDE OF OSTROV SALNYV. SEE CIA FOR MAP OF AREA KEYED TO PHOTOGRAPHS. DISCONE ANTENNA AT RIGHT. 25X1A (233)

DATE OF PHOTO	TYPE	QUALITY	CLASS	NO. OF CARDS
30 AUG - 5 8	4	2	B	2
3 SEPT				

CLASSIFICATION CAPTIONED BY

Approved For Release 2000/04/25 : CIA-RDP PHOTO ANALYSIS REPORT

PHOTO NO. **371439** **Approved For Release 2000/04/25 : CIA-RDP78-05867A000300890016-3**
M-646 NIS 69 08N 33 26E

COUNTRY **USSR** PROVINCE **WAC SID**

AREA NO.	SUBJECT	SUBJECT	SUBJECT	SUBJECT	SUBJECT	SUBJECT	SUBJECT	SUBJECT
417N	984	980						
SALNYY	OSTROV	COMMUN						
N. CATIONS	INSTALLATI							
ONT								

PART 6 OF 12 PHOTOS OF INSTALLATIONS ON WESTERN SIDE OF OSTROV SALNYY. SEE CIA _____ FOR MAP OF AREA KEYED TO PHOTOGRAPHS.

DATE OF PHOTO	TYPE	QUALITY	CLASS	NO. OF CARDS	SOURCE OF PHOTOGRAPH
30 AUG - 3 SEPT	5	8	4	2	25X1A (23.3)

PHOTO NO. 371440
 Approved For Release 2000/04/25 : CIA-RDP78-05867A000300890016-3
 M-646 NIS 69 08N 33 26E

COUNTRY USSR PROVINCE WAO SID

AREA NO.	SUBJECT	SUBJECT	SUBJECT	SUBJECT	SUBJECT	SUBJECT	SUBJECT	SUBJECT
417N	984	960						
SALNYI		OSTROV						
COMMUNICATIONS		INSTALLATION						
ON								

PART 7 OF 12 PHOTOS OF INSTALLATIONS ON WESTERN SIDE OF OSTROV SALNYI. SEE CIA _____ FOR MAP OF AREA KEYED TO PHOTOGRAPHS.

25X1A (23,3)

DATE OF PHOTO	TYPE	QUALITY	CLASS	NO. OF CARDS	SC
30 AUG - 3 SEPT	S P	4	2	13	2

CLASSIFICATION Approved For Release 2000/04/25 : CIA-RDP78-05867A000300890016-3
 PHOTO ANALYSIS REPORT
 FORM NO. 174 USE PREVIOUS EDITIONS 1 JUN 66 GPO 532864 (20)

PHOTO NO. 371441 LOT NO. M-646 NIS 69 08N 33 26E

COUNTRY USSR PROVINCE INAC SID

AREA NO.	SUBJECT	SUBJECT	SUBJECT	SUBJECT	SUBJECT	SUBJECT	SUBJECT	SUBJECT
417N	9849G(1)							
SALNYX	OSTROV							
INSTALLATIONS	INSTALLATION							
ON	(ISLAND)							

PART 8 OF 12 PHOTOS OF INSTALLATIONS ON WESTERN SIDE OF OSTROV SALNYX. SEE CIA FOR MAP OF AREA KEYED TO PHOTOGRAPHS.

25X1A (73.23)

DATE OF PHOTO	TYPE	QUALITY	CLASS	NO. OF CARDS
30 AUG-3 SEPT	58	42	B	2




PHOTO NO. 371442
 Approved For Release 2000/04/25 : CIA-RDP78-05867A000300890016-3
 M-646 NIS 69 08N 33 26E

COUNTRY USSR PROVINCE WAC SID

AREA NO.	SUBJECT	SUBJECT	SUBJECT	SUBJECT	SUBJECT	SUBJECT	SUBJECT	SUBJECT	SUBJECT
417N	984	960							
SALNYX	OSTROV	COMMUNICATIONS	INSTALLATION						
									(ISLAND)

PART 9 OF 12 PHOTOS OF INSTALLATIONS ON WESTERN SIDE OF OSTROV SALNYX. SEE CIA FOR MAP OF AREA KEYED TO PHOTOGRAPHS. VHF GROUND PLANE ANTENNA ON POLE [OVER] 25X1A

DATE OF PHOTO	TYPE	QUALITY	CLASS	NO. OF CARDS
30 AUG-3 SEPT	58	4	2	B
				2

CLASSIFICATION Approved For Release 2000/04/25 : CIA-RDP78-05867A000300890016-3

PHOTO NO. 371443
 Approved For Release 2000/04/25 : CIA-RDP78-05867A000300890016-3

COUNTRY USSR PROVINCE WAC SID

AREA NO.	SUBJECT	SUBJECT	SUBJECT	SUBJECT	SUBJECT	SUBJECT	SUBJECT	SUBJECT
417N	984	990						
SALNYY		OSTROV		COMMUN				
NICATI		ONS		INSTALLATI				
ON				(ISLAND)				

PART 10 OF 12 PHOTOS OF INSTALLATIONS ON WESTERN SIDE OF OSTROV SALNYY. SEE CIA FOR MAP OF AREA KEYED TO PHOTOGRAPHS. VHF GROUND PLANE ANTENNA ON [COVER]

DATE OF PHOTO	TYPE	QUALITY	CLASS	NO. OF CARDS	SC
30 AUG- 7 SEPT	58	4	2	B	2

CLASSIFICATION Approved For Release 2000/04/25 : CIA-RDP78-05867A000300890016-3

PHOTO NO. 371441
 Approved For Release 2000/04/25 : CIA-RDP78-05867A000300890016-3
 M-646 NIS 69 08N 33 26E

COUNTRY USSR PROVINCE WAC SID

AREA NO.	SUBJECT	SUBJECT	SUBJECT	SUBJECT	SUBJECT	SUBJECT	SUBJECT	SUBJECT
417N	960	D22						
SALNYI	OSTROV						COMMUN	
NICATIONS	INSTAL						LATI	
ON							(ISLAND)	

PART II OF 12 PHOTOS OF INSTALLATIONS ON WESTERN SIDE OF OSTROV SALNYI. SEE CIA FOR MAP OF AREA KEYED TO PHOTOGRAPHS. ~~SECRET~~ (2332)

DATE OF PHOTO	TYPE	QUALITY	CLASS	NO. OF CARDS	
30 AUG-5	8	4	2	B	2
3 SEPT					

CLASSIFICATION Approved For Release 2000/04/25 : CIA-RDP78-05867A000300890016-3
 CAPTIONED BY 25X1A

Approved For Release 2000/04/25 : CIA-RDP78-05867A000300890016-3

PHOTO NO. 371445 M-646 NIS 69 08N 33 26E

COUNTRY USSR PROVINCE WAC 51D

AREA NO.	SUBJECT	SUBJECT	SUBJECT	SUBJECT	SUBJECT	SUBJECT	SUBJECT	SUBJECT
417N	960	982	984					
SALNYI		OSTROV		COMMUNICATIONS INSTALLATION (ISLAND)				

PART 12 OF 12 PHOTOS OF INSTALLATIONS ON WESTERN SIDE OF OSTROV SALNYI. SEE CIA MAP OF AREA KEVED TO PHOTOGRAPHS VHF GROUND PLANE ANTENNA [OVER]

DATE OF PHOTO	TYPE	QUALITY	CLASS	NO. OF CARDS
30 AUG - 3 SEPT	58	4	2	B 2

CLASSIFICATION Approved For Release 2000/04/25 : CIA-RDP78-05867A000300890016-3

PHOTO NO. 371456 M-646 NIS 69 10N 33 42E

COUNTRY USSR PROVINCE WAC 57D

AREA NO. 417N ALA D32
SUBJECT T Y U V A G U B A N O R T H E R N
SHORE OF BAY POSS
QUARRY (BAY)

PART ① OF 5 PHOTOS OF THE NORTHERN SHORE OF TYUVA GUBA. SEE CIA MAP OF AREA KEYED TO (30,25) PHOTO # 020

DATE OF PHOTO	TYPE	QUALITY	CLASS	NO. OF CARDS
30 AUG - 58	58	4	2 B	2

CLASSIFICATION Approved For Release 2000/04/25 : CIA-RDP78-05867A000300890016-3

PHOTO NO. 371457 M-646 N19 69 10N 33 42E

COUNTRY USSR PROVINCE ~~WAC 519~~

AREA NO.	SUBJECT	SUBJECT	SUBJECT	SUBJECT	SUBJECT	SUBJECT	SUBJECT	SUBJECT	SUBJECT
51N	ALA D32								
	TYUVA	GUBA							
	SHORE	OF	BAY						

PART 2 OF 5 PHOTOS OF THE
 NORTHERN SHORE OF TYUVA GUBA.
 SEE CIA FOR MAP OF AREA
 KEYED TO PHOTOGRAPHS. (30)

25X1A

DATE OF PHOTO	TYPE	QUALITY	CLASS	NO. OF CARDS	
30 AUG					
3 SEPT	58	4	3	B	2

PHOTO #121

PHOTO NO. 371458 M-646 NIS 69 10N 33 42E

COUNTRY USSR PROVINCE WACSID

AREA NO.	SUBJECT	SUBJECT	SUBJECT	SUBJECT	SUBJECT	SUBJECT	SUBJECT	SUBJECT
417N	ALA	D32	984					
TYUVVA	GUBA							
SHORE	OF	BAY						
RADAR	INSTALL							

(BAY)

PART 3 OF 5 PHOTOS OF THE
 NORTHERN SHORE OF TYUVA GUBA.
 SEE CIA FOR MAP OF AREA
 KEYED TO PHOTOGRAPHS. 25X1A (30)

DATE OF PHOTO	TYPE	QUALITY	CLASS	NO. OF CARDS
30 AUG	59	04	B3	3
3 SEPT				

CLASSIFICATION CAPTIONED BY
 Approved For Release 2000/04/25 : CIA-RDP78-05867A000300890016-3

PHOTO NO. 371459	M-646	N18	69	10N	33	42E
COUNTRY USSR	PROVINCE WACSID					
AREA NO. 417N	SUBJECT ALA	SUBJECT D32	SUBJECT	SUBJECT	SUBJECT	SUBJECT
TYUVA	A	GUBA	"A	NORTHERN		
SHORE	OF	BAY	"	"	"	"
"	"	"	"	"	"	"

(BAY)

PART 4 OF 5 PHOTOS OF THE
NORTHERN SHORE OF TYUVA GUBA.
SEE CIA FOR MAP OF AREA
KEYED TO PHOTOGRAPHS. 25X1A (30)

DATE OF PHOTO	TYPE	QUALITY	CLASS	NO. OF CARDS
30 AUG	B4	B3	B	2
3 SEPT	S8			

PHOTO NO.	371460	OF NO.	M-646	NO.	N18	69	ION	33	42E
COUNTRY	USSR		PROVINCE	WACSID					
AREA NO.	417N	SUBJECT	ALA D32	SUBJECT		SUBJECT		SUBJECT	
	TYUVA		GUBA						
	SHORE		OF						

(BAY)

PART 5 OF 5 PHOTOS OF THE
 NORTHERN SHORE OF TYUVA GUBA.
 SEE CIA FOR MAP OF AREA
 KEYED TO PHOTOGRAPHS 25X1A (30)

DATE OF PHOTO	TYPE	QUALITY	CLASS	NO. OF CARDS	
30 AUG	4	3	B	2	
3 SEPT					PHOTO # 124

Approved For Release 2000/04/25 : CIA-RDP78-05867A000300890016-3

PHOTO NO. 371461 M-646 NIS 69 ONV 33 26E

COUNTRY USSR (WAC 51) PROVINCE

AREA NO. 417N D28 SUBJECT SUBJECT SUBJECT SUBJECT SUBJECT SUBJECT SUBJECT SUBJECT

SALNYY OSTROV NR 15 H
 ORELINIE OF KOLSKIY ZALIV
 ALIV (ISLAND)

WEST SHORE OF KOLSKIY ZALIV
 JUST OPPOSITE SALNYY. THIS
 PHOTOGRAPH PROBABLY JOINS WITH
 18 PART PAN CIA^{20x} THRU^{5-3x} OVER

DATE OF PHOTO	TYPE	QUALITY	CLASS	NO. OF CARDS	
30 AUG - 3 Sept	5	8	4	2	B
					1

PHOTO # 8-20

CLASSIFICATION Approved For Release 2000/04/25 : CIA-RDP78-05867A000300890016-3

PHOTO NO. 371462 Approved For Release 2000/04/25 : CIA-RDP78-05867A000300890016-3

COUNTRY	USSR (WAC 51)							
AREA NO.	417N	D28						
SUBJECT	SALNYY	OSTROV	NR	SH				
SUBJECT	OREL	NE	OF	KOLSKIY	Z			
SUBJECT	ALIV							
SUBJECT								
SUBJECT								
SUBJECT								
SUBJECT								

WEST SHORE OF KOLSKIY ZALIV
 JUST OPPOSITE SALNYY. PART
 OF 18 PART PAN. CIA
 PROBABLY JOINS WITH (OVER)

DATE OF PHOTO	TYPE	QUALITY	CLASS	NO. OF CARDS	SOURCE OF PHOTOGRAPH
30. AUG.	5	8	4	2	B
3 Sept					1
					PHOTO # 8-20

Approved For Release 2000/04/25 : CIA-RDP78-05867A000300890016-3

PHOTO NO. 371463 | M-646 | NIS | 69 | OYN 33 | 26E

COUNTRY USSR (WAC 51) PROVINCE

AREA NO. 417N D28 SUBJECT SUBJECT SUBJECT SUBJECT SUBJECT SUBJECT SUBJECT SUBJECT

SALNYY OSTROV* NIR SH
 OREL'NE OF KOL'SKIY Z
 ALIV] * (ISLAND)

WEST SHORE OF KOLSKIY ZALIV
 JUST OPPOSITE ^{OSTROV} SALNYY. PART
 2 OF 18 PART PAN. SEE CIA
 FOR MAP OF AREA Keyed to PHOTOGRAPHS (29, 1, 25)

DATE OF PHOTO	TYPE	QUALITY	CLASS	NO. OF CARDS
30 AUG - 3 SEPT	5	8	4	2 B 1

CLASSIFICATION Approved For Release 2000/04/25 : CIA-RDP78-05867A000300890016-3

PHOTO NO. 371464
 Approved For Release 2000/04/25 : CIA-RDP78-05867A000300890016-3
 M-646 N18 69 08N 33 26E

COUNTRY USSR (WAC 51) PROVINCE

AREA NO. 4117N D28

SALNYIY	DETR	ROV	NIR	SH
ORELINE	OF	KOLSKIY		
ALIV				

* (ISLAND)

WEST SHORE OF KOLSKIY ZALIV
 JUST OPPOSITE SALNYIY. PART
 3 OF 18 PART PAN. SEE CIA FOR
 MAP OF AREA KEYED TO PHOTOGRAPHS. (1, 2, 29)

DATE OF PHOTO	TYPE	QUALITY	CLASS	NO. OF CARDS
30 AUG - 3 SEPT 58	4	2	B	1

CLASSIFICATION Approved For Release 2000/04/25 : CIA-RDP78-05867A000300890016-3
 CAPTIONED BY 25X1A

PHOTO NO. 371465 M-646 N18 69 08N 33 26E

COUNTRY USSR (WAC 51) PROVINCE

AREA NO. 417N D 28 SUBJECT SUBJECT SUBJECT SUBJECT SUBJECT SUBJECT SUBJECT SUBJECT

SIALNIY, OSTROV NR ISH
 CRELINNE OF KOLSKIY Z
 ALIV * (ISLAND)

WEST SHORE OF KOLSKIY
 ZALIV JUST OPPOSITE OSTROV SIALNIY.
 PART 4 OF 18 PART PAN. SEE
 CIA FOR MAP OF AREA KEYED
 TO PHOTOGRAPHS. 25X1A (1,2,29)

DATE OF PHOTO	TYPE	QUALITY	CLASS	NO. OF CARDS
30 AUG 3 SEPT 58	4	2	B	1

CLASSIFICATION Approved For Release 2000/04/25 : CIA-RDP78-05867A000300890016-3

PHOTO NO. 371466 APPROVED FOR RELEASE 2000/04/25 : CIA-RDP78-05867A000300890016-3
 M-646 NIS 69 08N 33 28E

COUNTRY USSR (WACSI) PROVINCE

AREA NO.	SUBJECT	SUBJECT	SUBJECT	SUBJECT	SUBJECT	SUBJECT	SUBJECT	SUBJECT
417ND28								
SIALNIYY	OSTROV	NIR	ISH					
OIRELINE	OF	KOL'SKIY						
ALIVY								

WEST SHORE OF KOL'SKIY ZALIV JUST OPPOSITE OSTROV SALNIYY. PART 5 OF 18 PART PAN. SEE CIA FOR MAP OF AREA KEYED TO PHOTOGRAPHS. (1,2,29) 25X1A

DATE OF PHOTO	TYPE	QUALITY	CLASS	NO. OF CARDS
30 AUG 3 SEPT 58	4	2	B	1

PHOTO # 816

CLASSIFICATION APPROVED FOR RELEASE 2000/04/25 : CIA-RDP78-05867A000300890016-3

PHOTO NO. 371467 M-646 N18 69 08N 33 28 E

Approved For Release 2000/04/25 : CIA-RDP78-05867A000300890016-3

COUNTRY USSR (WACSI) PROVINCE

AREA NO. 417ND28 SUBJECT SUBJECT SUBJECT SUBJECT SUBJECT SUBJECT SUBJECT SUBJECT

SALNIYY, OSTROV, NIR, ISH
 OREL'INE OF KOL'SKIY
 ALIV' * (ISLAND)

WEST SHORE OF KOL'SKIY
 ZALIV JUST OPPOSITE OSTROV SALNIYY.
 PART 6 OF 18 PART PAN. SEE
 CIA FOR MAP OF AREA KEVED
 TO PHOTOGRAPHS. 25X1A (1,2,29)

DATE OF PHOTO	TYPE	QUALITY	CLASS	NO. OF CARDS
30 AUG 58 3 SEPT 58	4	2	B	1

CLASSIFICATION Approved For Release 2000/04/25 : CIA-RDP78-05867A000300890016-3