

PHOTO NO. 378900 Approved For Release 2000/08/04 : CIA-RDP78-05867A000300910011-5

COUNTRY CHINA PROVINCE LIANGNING

AREA NO.	SUBJECT	SUBJECT	SUBJECT	SUBJECT	SUBJECT	SUBJECT	SUBJECT	SUBJECT
1111	ARE	ARE	CG					
1111	HAN	HAN	HAN	HAN	HAN	HAN	HAN	HAN
1111	WORK	WORK	WORK	WORK	WORK	WORK	WORK	WORK

PART 2 OF 3 PART PANORAMA.

See CIA

12-11-7 25X1A

DATE OF PHOTO	TYPE	QUALITY	CLASS	NO OF CARDS
SUMMER 7	4	3	3	3

CLASSIFICATION Approved For Release 2000/08/04 : CIA-RDP78-05867A000300910011-5

Approved For Release 2000/08/04 : CIA-RDP78-05867A000300910011-5

PHOTO NO. 378958 A-2147 C HI 07N 122 STE

COUNTRY CHINA PROVINCE LIAONING

AREA NO	SUBJECT	SUBJECT	SUBJECT	SUBJECT	SUBJECT	SUBJECT	SUBJECT	SUBJECT
WHIL	A9F	A9D	C2G					
AN -	SHAN		AN -	SHAN		IR		
N 4	STEEL		WORK	H		M		
NE 8	[Handwritten]							

PARTS OF 3 PART PANORAMA
see CIA THRU [12-14-7] 25X1A

DATE OF PHOTO	TYPE	QUALITY	CLASS	NO. OF CARDS
Summer 57	4	3	2	3

CLASSIFICATION Approved For Release 2000/08/04 : CIA-RD

PHOTO NO. **378957** | **M-21471** | **C** | **HI 07N 122 STE**

COUNTRY **CHINA** | PROVINCE **LIANNING**

AREA NO.	SUBJECT	SUBJECT	SUBJECT	SUBJECT	SUBJECT	SUBJECT	SUBJECT	SUBJECT
4411	AF	AF	AF	AF				
HN - S	HAN		HAN	HAN	HAN	HAN	HAN	IR
N	ST	TELL	W	R	K	H	T	M
NE	A	UTNA	C	O				

PART OF 2 PART PANORAMA
see CIA

25X1A

DATE OF PHOTO	TYPE	QUALITY	CLASS	NO. OF CARDS
SUMMER 57	4	3	2	3

CLASSIFICATION **Approved For Release 2000/08/04 : CIA-RD** | CAPTIONED BY

PHOTO NO. 378958 Approved For Release 2000/08/04 : CIA-RDP78-05867A000300010011-5

COUNTRY CHINA PROVINCE LIANNING

AREA NO. SUBJECT SUBJECT SUBJECT SUBJECT SUBJECT SUBJECT SUBJECT SUBJECT

WHIL ATE ADALAE

AN - HAN AN - HAN IRO

W TREL WORK H I Mi

NE S FURNACE

PART OF PART PANORAMA
 BY CIA THRU
 12-14-32 25X1A

DATE OF PHOTO	TYPE	QUALITY	CLASS	NO. OF CARDS
SUMMERS	7	4	3	3

CLASSIFICATION Approved For Release 2000/08/04 : CIA-RDP78-05867A000300010011-5

PHOTO NO. 378959

COUNTRY CHINA PROVINCE LIANNING

AREA NO. SUBJECT SUBJECT SUBJECT SUBJECT SUBJECT SUBJECT SUBJECT SUBJECT SUBJECT

10 HAN HAN HAN HAN HAN HAN HAN HAN HAN
 20 HAN HAN HAN HAN HAN HAN HAN HAN HAN
 30 HAN HAN HAN HAN HAN HAN HAN HAN HAN
 40 HAN HAN HAN HAN HAN HAN HAN HAN HAN
 50 HAN HAN HAN HAN HAN HAN HAN HAN HAN

PARTS OF W PART PANORAMA.
 See CIA THRU
 19-31 25X1A

DATE OF PHOTO	TYPE	QUALITY	CLASS	NO. OF CARDS	SOURCE OF PHOTOGRAPH
SUMMERS	7	4	W	W	

CLASSIFICATION Approved For Release 2000/08/04 : CIA-RDP

PHOTO NO.	378960		A-2147		C		41 07N 122 57E	
COUNTRY	CHINA			PROVINCE LIAONING				
AREA NO.	4411		A9F A9D					
	A N - SHAN		N - SHAN		I R O			
	N A		T E L		W O R K		S H I M I	
	N E		S P I P					
PART OF PART PANORAMA								
see CIA THRU								
12-14 25X1A								

DATE OF PHOTO	TYPE	QUALITY	CLASS	NO. OF CARDS
SUMMER 57	4	3	2	2

CLASSIFICATION Approved For Release 2000/08/04 : CIA-RDP78-05867A000300910011-5

PHOTO NO. 378963 LOT NO. A-2147 MAP REFERENCE C LATITUDE 41 07 N LONGITUDE 122 57 E

COUNTRY CHINA PROVINCE LIAONING

AREA NO.	SUBJECT	SUBJECT	SUBJECT	SUBJECT	SUBJECT	SUBJECT	SUBJECT	SUBJECT
WHIL	ARF	A90						
A N -	H A N		10	A N	H A N	15	I R O	20
N	T E L		20	W O R K		25	M i	40
N E			30					

PART OF PART PANORAMA

PHOTO NO. 378962 LOT NO. A-2147 MAP REFERENCE C LATITUDE 41 07 N LONGITUDE 122 57 E

COUNTRY CHINA PROVINCE LIAONING

AREA NO.	SUBJECT	SUBJECT	SUBJECT	SUBJECT	SUBJECT	SUBJECT	SUBJECT	SUBJECT
WHIL	ARF	A90						
A N -	H A N		10	A N	H A N	15	I R O	20
N	T E L		20	W O R K		25	M i	40
N E			30					

PART OF PART PANORAMA

See CIA THRU 13-7 25X1A

DATE OF PHOTO	TYPE	QUALITY	CLASS	NO. OF CARDS	SC
SUMMERS	7	4	3	3	2

CLASSIFICATION Approved For Release 2000/08/04 : CIA-RDP78-05867A000300940011-5

PHOTO NO. **378964** Approved For Release 2000/08/04 : CIA-RDP78-05867A000300910011-5

COUNTRY **CHINA** PROVINCE **LIANGNING**

AREA NO.	SUBJECT	SUBJECT	SUBJECT	SUBJECT	SUBJECT	SUBJECT	SUBJECT	SUBJECT
WHIL	ARE	AND						
AN -	HAN	AN						
AN	FEI	W	ORK	F	I	RO		
AN	FEI	W	ORK	F	I	RO		

PART 1 OF 2 PART PANORAMA.

See CIA FILE 12-TH

25X1A

DATE OF PHOTO	TYPE	QUALITY	CLASS	NO. OF CARDS
SUMMER 57	4	3	3	2

CLASSIFICATION **Approved For Release 2000/08/04 : CIA-RDP78-05867A000300910011-5**

Approved For Release 2000/08/04 : CIA-RDP78-05867A000300910011-5

PHOTO NO. 378965

COUNTRY CHINA PROVINCE LIAONING

AREA NO.	SUBJECT	SUBJECT	SUBJECT	SUBJECT	SUBJECT	SUBJECT	SUBJECT	SUBJECT
WHIL	ARE	ARE						
A N	H A N	A N	A N	H A N	H A N	I R O		
N	T E L	W O R K						
N E S	F O R N A C							

PART 2 OF 2 PART PANORAMA
 etc CIA THRU
 12-14 25X1A

DATE OF PHOTO	TYPE	QUALITY	CLASS	NO. OF CARDS
Summer 57	4	3	W	2

CLASSIFICATION Approved For Release 2000/08/04 : CIA-RDP78-05867A000300910011-5

Approved For Release 2000/08/04 : CIA-RDP78-05867A00030091001151 E

PHOTO NO. 378966 M-2147 C 41

COUNTRY CHINA PROVINCE LIAONING

AREA NO.	SUBJECT	SUBJECT	SUBJECT	SUBJECT	SUBJECT	SUBJECT	SUBJECT	SUBJECT
441L	APF	A90	ANQ					
AN-SHAN	AN-SHAN	AN-SHAN	AN-SHAN	AN-SHAN	AN-SHAN	AN-SHAN	AN-SHAN	AN-SHAN
N4	ST	EL	W	OR	K	H	M	
NE								

RR STATION IN AN-SHAN

PART 1 OF 7 PART PANORAMA
 EX CIA THRU

25X1A

DATE OF PHOTO	TYPE	QUALITY	CLASS	NO. OF CARDS
SUMMER	57	4	3	3



CLASSIFICATION Approved For Release 2000/08/04 : CIA-RD

Approved For Release 2000/08/04 : CIA-RDP78-05867A000300910011-5

PHOTO NO.	378957	LOT NO.	A-2147	C	41	07N 122	37E
COUNTRY	CHINA		LIANSHAN PROVINCE				
AREA NO.	4441	SUBJECT	ARE	AS	AKQ		
	AN	SHAN	AN	AN	SHAN	AN	IR
	NE	TE	FE	EL	W	ORK	MI
NO RR STATION IN AN-SHAN AREA.							
PART 2 OF 7 PART PANORAMA.							
see CIA							
27 25X1A							

DATE OF PHOTO	TYPE	QUALITY	CLASS	NO. OF CARDS
Summer 57	4	3	3	3

Approved For Release 2000/08/04 : CIA-RDP78-05867A000300910011-5

PHOTO NO. 57055 Approved For Release 2000/08/04 : CIA-RDP78-05867A000300910011-5

COUNTRY CHINA PROVINCE LIAONING

AREA NO. WHIL SUBJECT AGF SUBJECT A90 AMQ SUBJECT SUBJECT SUBJECT SUBJECT SUBJECT

AN HAN AN HAN IRO

NE TEL WORK HTM

UD RD STATION IN AN SHAN AREA

PARTS OF 7 PART PANORAMA

27 25X1A

DATE OF PHOTO TYPE QUALITY CLASS NO. OF CARDS

SUMMER 5 7 4 3 3 3

CLASSIFICATION Approved For Release 2000/08/04 : CIA-RDP

FORM NO. 174 USE PREVIOUS EDITIONS PHOTO ANALYSIS REPORT

Approved For Release 2000/08/04 : CIA-RDP78-05867A000300910011-5

PHOTO NO. 1378959

COUNTRY CHINA PROVINCE LIANGZHE

AREA NO.	SUBJECT	SUBJECT	SUBJECT	SUBJECT	SUBJECT	SUBJECT	SUBJECT	SUBJECT
11111	ARE	AND	AKO					
11111	SHAN	AN	AN	AN	AN	AN	AN	AN
11111	TE	FE	FE	FE	FE	FE	FE	FE

UD RR STATION IN AN-SHAN
ACRA

PART OF PART PANORAMA
SEE CIA

DATE OF PHOTO	TYPE	QUALITY	CLASS	NO. OF CARDS
SUMMER 7	4	3	3	3

CLASSIFIED Approved For Release 2000/08/04 : CIA-RDP

25X1A

PHOTO NO. 378970 Approved For Release 2000/08/04 : CIA-RDP78-05867A000300910011-5

COUNTRY CHINA PROVINCE LIAONING

AREA NO. WHIL SUBJECT A9F A9D A9G

AN - SHAN AN - SHAN IR

NE TELEWORK

US RR STATION IN AN-SHAN

Area

PARTS OF 7 PART PANORAMA

See CIA

25X1A

DATE OF PHOTO	TYPE	QUALITY	CLASS	NO. OF CARDS
SUMMERS	7	4	3	3

CLASSIFICATION Approved For Release 2000/08/04 : CIA-RDP

FORM NO. 174 USE PREVIOUS EDITIONS PHOTO ANALYSIS REPORT

Approved For Release 2000/08/04 : CIA-RDP78-05867A000300910011-5

PHOTO NO. 378971 REF ID: A-2147 C HI 07M 199 STE

COUNTRY CHINA PROVINCE LIAONING

AREA NO.	SUBJECT	SUBJECT	SUBJECT	SUBJECT	SUBJECT	SUBJECT	SUBJECT	SUBJECT
WHIL	AGF	AGD	AKQ					
A N	H A N	A N	H A N	A N	H A N	I R O		
N	A	T E L	W O R K					
N E	A							

US RA STATION in ANSHAN AREA,

PART 6 OF 7 PART PANORAMA
see CIA TRU

27 25X1A

DATE OF PHOTO	TYPE	QUALITY	CLASS	NO. OF CARDS
SUMMER 7	4	3	2	3

CLASSIFICATION Approved For Release 2000/08/04 : CIA-RDP

Approved For Release 2000/08/04 : CIA-RDP78-05867A00030091001157E


PHOTO NO. M-2147 C 41 CHINA 1157E LONGITUDE

COUNTRY CHINA PROVINCE LIAONING

AREA NO.	SUBJECT	SUBJECT	SUBJECT	SUBJECT	SUBJECT	SUBJECT	SUBJECT	SUBJECT
<u>441L</u>	<u>A9F</u>	<u>A9D</u>	<u>AKQ</u>					
<u>AN-SHAN</u>	<u>AN-SHAN</u>	<u>AN-SHAN</u>	<u>AN-SHAN</u>	<u>AN-SHAN</u>	<u>AN-SHAN</u>	<u>AN-SHAN</u>	<u>AN-SHAN</u>	<u>AN-SHAN</u>
<u>WATER</u>	<u>WORK</u>	<u>WORK</u>	<u>WORK</u>	<u>WORK</u>	<u>WORK</u>	<u>WORK</u>	<u>WORK</u>	<u>WORK</u>

RR STATION IN
AN-SHAN AREA,
PART OF 7 PART PANORAMA,
THRU
THE CIA

25X49 = 11-27



DATE OF PHOTO	TYPE	QUALITY	CLASS	NO. OF CARDS
<u>57</u>	<u>4</u>	<u>3</u>	<u>3</u>	<u>3</u>

CLASSIFICATION Approved For Release 2000/08/04 : CIA-RDP

PHOTO NO. 378973 M-2147 C 41 GYN 157E
 Approved For Release 2000/08/04 : CIA-RDP78-05867A0003009100115

COUNTRY CHINA PROVINCE LIAONING

AREA NO.	SUBJECT	SUBJECT	SUBJECT	SUBJECT	SUBJECT	SUBJECT	SUBJECT	SUBJECT
441	L	AGE	A90					
	AN - SHAN			AN - SHAN				IR 20
	NEA	ST	CEL	WORK				31 40
		FOUND	ACE					

PART 1 OF 2 PART PANORAMA
 FOR CIA THRU
 E 12 25X1A

DATE OF PHOTO	TYPE	QUALITY	CLASS	NO. OF CARDS
SUMMER	57	4	3	2

CLASSIFICATION Approved For Release 2000/08/04 : CIA-RDP
 PHOTO ANALYSIS REPORT

Approved For Release 2000/08/04 : CIA-RDP78-05867A000300910011-5

PHOTO NO. 378974 M-2147 G 41 07 N 122 57 E

COUNTRY CHINA PROVINCE LIAONING

AREA NO.	SUBJECT	SUBJECT	SUBJECT	SUBJECT	SUBJECT	SUBJECT	SUBJECT	SUBJECT
441 L	A9F	A9D						
AN - SHAN			10	AN - SHAN	18			20
N A	ST	CEL	30	W O R K	38			40
N E		F U N A C T	80					

PART 2 OF 2 PART PANORAMA,
 SEE CIA

25X1A

DATE OF PHOTO	TYPE	QUALITY	CLASS	NO. OF CARDS
SUMMER	57	4	3	2

CLASSIFICATION Approved For Release 2000/08/04 : CIA-RDP

PHOTO NO.	378977	LOT NO.	M-2147	MAP REFERENCE	C	LATITUDE	41 07N	LONGITUDE	122 57E
COUNTRY	CHINA		PROVINCE LIAONING						
AREA NO.	441L	SUBJECT	A9F	A9D	SUBJECT	SUBJECT	SUBJECT	SUBJECT	SUBJECT
	AN-SHAN	AN-SHAN	IR	NE	TEL	WORK	SA	M	

PHOTO NO.	378976	LOT NO.	M-2147	MAP REFERENCE	C	LATITUDE	41 07N	LONGITUDE	122 57E
COUNTRY	CHINA		PROVINCE LIAONING						

PHOTO NO.	378975	LOT NO.	M-2147	MAP REFERENCE	C	LATITUDE	41 07N	LONGITUDE	122 57E
COUNTRY	CHINA		PROVINCE LIAONING						

AREA NO.	441L	SUBJECT	A9F	A9D	SUBJECT	SUBJECT	SUBJECT	SUBJECT	SUBJECT
	AN-SHAN	AN-SHAN	IR	NE	TEL	WORK	SA	M	

[Handwritten signatures and scribbles]

25X1A

DATE OF PHOTO	TYPE	QUALITY	CLASS	NO. OF CARDS
SUMMER	57	4	2	2

CLASSIFICATION: *[Handwritten]* CAPTIONED BY: *[Handwritten]*

Approved For Release 2000/08/04 : CIA-RDP78-05867A0003009100115

PHOTO NO. 378985 M-2147 C 41 0/11/57E

COUNTRY CHINA PROVINCE LIAONING

AREA NO.	SUBJECT	SUBJECT	SUBJECT	SUBJECT	SUBJECT	SUBJECT	SUBJECT	SUBJECT
441L	APF	A9D	AKN	AKF				
AN	SHAN		AN	SHAN		IR		
N	4	ST	EL	WORK				
NE		RR	TR					

[Handwritten scribbles and signatures]

DATE OF PHOTO	TYPE	QUALITY	CLASS	NO. OF CARDS
SUMMER 57	4	3	3	4

Approved For Release 2000/08/04 : CIA-RDP78-05867A000300910011-5

PHOTO NO.	378977	M-2147	C 41 0 1 2 3 4 5 6 7 8 9 10 11 12 13 14 15 16 17 18 19 20					
COUNTRY	CHINA		PROVINCE LIAONING					
AREA NO.	441L	A9F	A9D					
	AN-SHAN	AN-SHAN	AN-SHAN	AN-SHAN	AN-SHAN	AN-SHAN	AN-SHAN	AN-SHAN
	NEA	TECH	WORK	SA	MI			
<p>SECRET CONFIDENTIAL TOP SECRET NOFORN NOVA</p> <p>E 12 - 25X1A</p>								

DATE OF PHOTO	TYPE	QUALITY	CLASS	NO. OF CARDS
SUMMER 57	4	2	2	2

Approved For Release 2000/08/04 : CIA-RDP

PHOTO NO. 578978
 Approved For Release 2000/08/04 : CIA-RDP78-065867A000300910011-5
 LOT NO. 11
 MAP REFERENCE
 LATITUDE 07N 122 57E
 LONGITUDE

COUNTRY	CHINA					PROVINCE	LIAONING				
AREA NO.	HILL		A9F A9D			AN - SHAN		IR		20	
	AN - SHAN		A9F A9D		10	AN - SHAN		IR		40	
	NE		T COL		20	WORK		IR		40	
	NE		T COL		40	WORK		IR		40	
	NE		T COL		60	WORK		IR		40	

PART 1 OF 2 PART PANORAMA,
 SEE CIA
 E 12 0000

25X1A

DATE OF PHOTO	TYPE	QUALITY	CLASS	NO. OF CARDS
SUMMER 57	4	3	3	2
CLASSIFICATION				CAPTIONED BY
				HVT

Approved For Release 2000/08/04 : CIA-RDP78-05867A000300910014-5

PHOTO NO. 37-979
 COUNTRY CHINA PROVINCE LIAONING
 AREA NO. 441

SUBJECT	SUBJECT	SUBJECT	SUBJECT	SUBJECT	SUBJECT	SUBJECT	SUBJECT	SUBJECT
AN - SHAN	AN - SHAN	AN - SHAN	AN - SHAN	AN - SHAN	AN - SHAN	AN - SHAN	AN - SHAN	AN - SHAN
TELE	WORK	TELE	WORK	TELE	WORK	TELE	WORK	TELE
LUNAC	LUNAC	LUNAC	LUNAC	LUNAC	LUNAC	LUNAC	LUNAC	LUNAC

PART 2 OF 2 PART PANORAMA
 CC CIA THRU
 5x12

DATE OF PHOTO	TYPE	QUALITY	CLASS	NO. OF CARDS
SUMMER 57	4	3	3	2

PHOTO NO. 58980 M-2147 C 41 07N 122 57E
 Approved For Release 2000/08/04 : CIA-RDP78-05867A000300940011-5

COUNTRY CHINA PROVINCE LIAONING

AREA NO.	SUBJECT	SUBJECT	SUBJECT	SUBJECT	SUBJECT	SUBJECT	SUBJECT	SUBJECT	SUBJECT
<u>441L</u>	<u>A9F</u>	<u>A9D</u>							
<u>AN-SHAN</u>			<u>AN-SHAN</u>					<u>IR</u>	<u>20</u>
<u>NA</u>	<u>ST</u>	<u>CEL</u>		<u>WORK</u>	<u>ST</u>	<u>IR</u>		<u>M</u>	<u>40</u>
<u>NA</u>									

PART 1 OF 3 PART PANORAMA,
SEE CIA THRU
E 12 WMM 25X1A

DATE OF PHOTO	TYPE	QUALITY	CLASS	NO. OF CARDS
<u>SUMMER</u>	<u>57</u>	<u>4</u>	<u>3</u>	<u>2</u>

CLASSIFICATION S CAPTIONED BY [REDACTED]
 Approved For Release 2000/08/04 : CIA-RD

PHOTO NO. **318981** Approved For Release 2000/08/04 : CIA-RDP78-05867A000300910011-5

M-2147 **C** **41** **07N** **122** **5TE**

COUNTRY **CHINA** PROVINCE **LIAONING**

AREA NO.	SUBJECT	SUBJECT	SUBJECT	SUBJECT	SUBJECT	SUBJECT	SUBJECT	SUBJECT
441L	A9F	A9D						
AN - SHAN			AN - SHAN			IR		
NE	ST	CEL	WORK	SH	Mi			

PART 2 OF 3 PART PANORAMA,
SEE CIA THRU

DATE OF PHOTO	TYPE	QUALITY	CLASS	NO. OF CANDS
SUMMER	57	4	3	2

CLASSIFICATION **Approved For Release 2000/08/04 : CIA-RD**

1 JUN 66

Approved For Release 2000/08/04 : CIA-RDP78-05867A000300910014-5 F

PHOTO NO. 78982 LOT NO. M-2147 C H

COUNTRY CHINA PROVINCE LIAONING

AREA NO. HWIL A9F A9D

AN - SHAN AN - SHAN IR

NEW STEEL WORK

10 20 30 40 50 60

PARTS OF 3 PART PANORAMA
THRU
FOR CIA 25X1A

DATE OF PHOTO	TYPE	QUALITY	CLASS	NO. OF CAPS
SUMMER 57	4	2	2	2

Approved For Release 2000/08/04 : CIA-R

PHOTO NO. 378983 LOT NO. M-2147

COUNTRY	CHINA		PROVINCE	LIAONING			
AREA NO.	441L	AGF	AGD	ANN			
	AN	SHAN		AN	SHAN	IR	0
	N	TEL		WORK			
	NE	RR		CAN			

PART 1 OF 2 PART PANORAMA,
 SEE CIA THRU



DATE OF PHOTO	TYPE	QUALITY	CLASS	NO. OF CARDS
SUMMER 57	4	3	3	3

1 JUN 58

PHOTO ANALYSIS REPORT

PHOTO NO. 378984 M-2147 C 41 07N 121E
Approved For Release 2000/08/04 : CIA-RDP78-05867A00030091001157E

COUNTRY CHINA PROVINCE LIAONING

AREA NO.	SUBJECT	SUBJECT	SUBJECT	SUBJECT	SUBJECT	SUBJECT	SUBJECT	SUBJECT
	441 L	A9F	A9D	AKN				
	AN - SHAN			AN - SHAN			IR	0
	NEA	ST	CEL	WORK			MI	
			CA					

PARTS OF 2 PART PANORAMA,
SEE CIA THRU
E 12 - 27 25X1A

DATE OF PHOTO	TYPE	QUALITY	CLASS	NO. OF CARDS
SUMMER 57	4	2	2	2

CLASSIFICATION Approved For Release 2000/08/04 : CIA-RDP78-05867A00030091001157E

PHOTO ANALYSIS REPORT

PHOTO NO.	378985	LOT NO.	M-2147	MAP REFERENCE	C	LATITUDE	41 07N	LONGITUDE	122 57E
COUNTRY	CHINA		PROVINCE LIAONING						
AREA NO.	441L	SUBJECT	ARE	SUBJECT	AGD	SUBJECT	AKN	SUBJECT	ARE
	AN	-	SHAN	AN	AN	-	SHAN	IR	RO
	N	A	ST	TEL	WORK	ST	MI		
	NE	ST	RR	TR	ST				

[Handwritten scribbles and signatures across the bottom of the form]

25X1A

DATE OF PHOTO	TYPE	QUALITY	CLASS	NO. OF CARDS
SUMMER 57	4	2	2	4

Approved For Release 2000/08/04 : CIA-RDP

Approved For Release 2000/08/04 : CIA-RDP78-05867A00030091001651 E

PHOTO NO.	378987	M-2147		C	4	LATITUDE		LONGITUDE	
COUNTRY	CHINA		LIAONING						
AREA NO.	441	L	A9F	A9D	C3A	C6	BAKU		
	A	N	-	S	H	A	N	I	R
	N	A		T	E	L	-	W	O
	N	E		C	H	O			

[Large handwritten scribbles and signatures across the bottom of the form]

DATE OF PHOTO	TYPE	QUALITY	CLASS	NO. OF CARDS
SUMMER 57	4	2	2	3
CAPTIONED BY				

25X1A

Approved For Release 2000/08/04 : CIA-RDP78-05867A000300910011-5

PHOTO NO.	378588							M-2147		C	41	07N	122	57E
COUNTRY	CHINA				PROVINCE LIAONING									
AREA NO.	441L	A9F	A9D	C2G										
	AN	SA	AN		AN	SA	AN							
	N	4	ST	EL	W	OR	K							
	NE		U	B	L	D								

PART 1 OF 5 PART PANORAMA,
 BY CIA THRU
 E 12-147 25X1A

DATE OF PHOTO	TYPE	QUALITY	CLASS	NO. OF CAR.
SUMMER	57	4	2	3
CLASSIFICATION	C			

Approved For Release 2000/08/04 : CIA-RDP78-05867A000300910011-5

PHOTO NO.	M-2147		C		41		07N		122		57E	
COUNTRY	CHINA				LIAONING							
AREA NO.	441L	SUBJECT	SUBJECT	SUBJECT	SUBJECT	SUBJECT	SUBJECT	SUBJECT	SUBJECT	SUBJECT	SUBJECT	SUBJECT
	AN-1	SHAN	AN	AN	AN	SHAN	AN	AN	SHAN	AN	AN	SHAN
	AN	SHAN	AN	AN	AN	SHAN	AN	AN	SHAN	AN	AN	SHAN
	AN	SHAN	AN	AN	AN	SHAN	AN	AN	SHAN	AN	AN	SHAN
	AN	SHAN	AN	AN	AN	SHAN	AN	AN	SHAN	AN	AN	SHAN

PART 2 OF 5 PART PANORAMA,
SECRET CIA

512-11-7 25X1A

DATE OF PHOTO	TYPE	QUALITY	CLASS	NO. OF CARDS
SUMMER	57	4	2	3

Approved For Release 2000/08/04 : CIA-RDP

Approved For Release 2000/08/04 : CIA-RDP78-05867A000300910011-5

PHOTO NO.	M-2147		C		47		LONGITUDE	
COUNTRY	CHINA			PROVINCE LIAONING				
AREA NO.	SUBJECT	SUBJECT	SUBJECT	SUBJECT	SUBJECT	SUBJECT	SUBJECT	SUBJECT
441L	A9F	A9D	C2G					
AN-SHAN			AN-SHAN					
NA	FT	EL	WORK					
NE	U	Bldg						
PARTS OF 5 PART PANORAMA,				THRU				
FCC CIA				E 12-14-7 25X1A				

DATE OF PHOTO	TYPE	QUALITY	CLASS	NO. OF CARDS
SOMMER	57	4	2	2

Approved For Release 2000/08/04 : CIA-RDP78-05867A00030091001157E

PHOTO NO. 378991 M-2147 C 41 50 51 52 53 54 55 56 57 58 59 60

COUNTRY CHINA PROVINCE LIAONING

AREA NO.	SUBJECT	SUBJECT	SUBJECT	SUBJECT	SUBJECT	SUBJECT	SUBJECT	SUBJECT
441L	AF	A90	C2G					
AN-4	SHAN		AN-SH	AIN			IR	0
	TEL		WORK				M	i
	UD		BLDG					

PART 4 OF 5 PART PANORAMA
 FOR CIA
 E 12-14-7 25X1A

DATE OF PHOTO	TYPE	QUALITY	CLASS	NO. OF CARDS
SUMMER	57	4	3	3

Approved For Release 2000/08/04 : CIA-RDP

Approved For Release 2000/08/04 : CIA-RDP78-05867A000300910011-5

PHOTO NO. 378992 M-2147 C 41 07N 122 57E

COUNTRY CHINA PROVINCE LIAONING

AREA NO.	SUBJECT	SUBJECT	SUBJECT	SUBJECT	SUBJECT	SUBJECT	SUBJECT	SUBJECT
441L	A9F	A9D	CSG					
AN - SHAN	NI	AN - SHAN	IR ²⁰					
N 4	ST	COL ³⁰	WORK ³⁵	MI ⁴⁰				
NE	10	Bldg						

PARTS OF PART PANORAMA,
SEE CIA THRU
E 12 - 14 - 7 25X1A

DATE OF PHOTO	TYPE	QUALITY	CLASS	NO. OF CARDS
SUMMER 57	4	2	3	3

PHOTO NO.	37993		A-2147		LATITUDE		LONGITUDE	
COUNTRY	CHINA		PROVINCE		LIAONING			
AREA NO.	WHIL	SUBJECT	SUBJECT	SUBJECT	SUBJECT	SUBJECT	SUBJECT	SUBJECT
		A97	A90					
	AN + SHAN		AN - SHAN		IR		RO	
	NETEL		WORKS		M		Mi	
	MIN							

PART 1 OF 2 PART PANORAMA.

see CIA TRU

14 25X1A

DATE OF PHOTO	TYPE	QUALITY	CLASS	NO. OF CARDS
SUMMER	T	H	3	W 2

PHOTO NO. 378995 APPROVED FOR RELEASE 2000/08/04 : CIA-RDP78-05867A00030091001E-5
 AREA NO. M2136 REFERENCE C LATITUDE 31 14N LONGITUDE 121 30E

COUNTRY	CHINA		PROVINCE	KIANGSU					
AREA NO.	581L	SUBJECT	184	SUBJECT	D36	SUBJECT	DSM		
	S	H	A	N	G	H	A	I	
	N	G	W	I	T	H	B	E	A
	L	O	N	R	O	O	F		

On east side of Whangpu River, opposite KIANGWAN Airfield (31 20N 121 30E).

3, 23, 29, 31

25X1A

DATE OF PHOTO	2 March 59	TYPE	4	QUALITY	2	CLASS	C	NO. OF CARDS	3
---------------	------------	------	---	---------	---	-------	---	--------------	---

PHOTO NO. 378996

LOT NO.

Approved For Release 2000/08/04 : CIA-RDP78-05867A0003009100170

COUNTRY: Poland

PROVINCE

53 55N 14 15E

AREA NO: 2155M

SUBJECT AIA 3CU 3CG SzczeCin

WINDOW JBCIE MINESWE
EPER 8 AND 8 SUBCHASER 8

T-301 class minesweepers Nos 626 and 633
and 4 sub-chasers (new class), outer 2 numbered
416 and 457.

(7)

DATE OF PHOTO	TYPE	QUALITY	CLASS	NO. OF CARDS	SOU
Apr 59	4	2	B	3	



FORM NO. 1 Approved For Release 2000/08/04 : CIA-RDP78-05867A0003009100170

PHOTO ANALYSIS REPORT

6/4

GPO 936964 (21

Approved For Release 2000/08/04 : CIA-RDP78-05867A000300910011-5

PHOTO NO. 378997

M-2159 C

53 55N 14 15E

COUNTRY Poland

PROVINCE SZCZECIN

AREA NO.	SUBJECT	SUBJECT	SUBJECT	SUBJECT	SUBJECT	SUBJECT	SUBJECT	SUBJECT
2155M	ALA	3CU	3CG					
BWINO	J	B	C	E				
EPER	A	N	D					

T-301 class minesweepers Nos 626 and 633
 and 4 sub-chasers (new class), outer 2 numbered
 416 and 457.

25X1A

DATE OF PHOTO	TYPE	QUALITY	CLASS	NO. OF CARDS	SOU
Aug 59	4	2	B	3	

APR 5/1/66

Approved For Release 2000/08/04 : CIA-RDP78-05867A000300910011-5

PHOTO ANALYSIS REPORT

FORM NO. 174 USE PREVIOUS EDITIONS

Approved For Release 2000/08/04 : CIA-RDP78-05867A000300910011-5

PHOTO NO.	LOT NO.	C		5355N		1415E		
COUNTRY	Poland		PROVINCE	SZCZECIN				
AREA NO.	SUBJECT	SUBJECT	SUBJECT	SUBJECT	SUBJECT	SUBJECT	SUBJECT	SUBJECT
255M	AAA	3C1	3C6					
SWINDOJ JCIE				MINESWE				
REPER				BCHASERS				

T-301 class minesweepers Nos 626 and 633 and 4 sub-chasers, other 2 numbered 416 and 457.

(New class)

3 30 25X1A

DATE OF PHOTO	TYPE	QUALITY	CLASS	NO. OF CARDS	SOURCE
April 59	4	2	B	3	[REDACTED]
CLASSIFICATION	CAPTIONED BY				
SECRET	[REDACTED]				

Approved For Release 2000/08/04 : CIA-RDP78-05867A000300910011-5

PHOTO NO. 378959 Approved For Release 2000/08/04 : CIA-RDP78-05867A000300910011-5

COUNTRY GERMANY (GDR) PROVINCE

AREA NO. 4M SUBJECT 3CU

S	C	H	W	A	L	B	E	-	C	L	A	S	S	M	I	N	E
W	E	E	P	E	R	8	N	O	8	4	1	2	4	3	5		
4	3	4				4	5	5									

25X1A

DATE OF PHOTO	TYPE	QUALITY	CLASS	NO. OF CARDS
	4	2	B	1

CLASSIFICATION Approved For Release 2000/08/04 : CIA-RDP78-05867A000300910011-5

PHOTO NO. ~~SP9000~~ Approved For Release 2000/08/04 : CIA-RDP78-05867A000300910011-5

COUNTRY GERMANY (GDR) PROVINCE

AREA NO. 4M SUBJECT 3CU SUBJECT SUBJECT SUBJECT SUBJECT SUBJECT SUBJECT SUBJECT

8 | SCHWALBE | - | CL | 8 | 8 | " | MINE | 8
WEEPER | 8 | N | 0 | 8 | 4 | 1 | 2 | 4 | 3 | 5 | 40
4 | 3 | 4 | 8 | 4 | 5 | 5 | 0 |

25X1A

DATE OF PHOTO TYPE QUALITY CLASS NO. OF CARDS
4 2 B 1

CLASSIFICATION SECRET CAPTIONED BY (Signature) Approved For Release 2000/08/04 : CIA-RDP78-05867A000300910011-5

PHOTO NO. 378001 Approved For Release 2000/08/07 : CIA-RDP78-05867A000300910011-5

COUNTRY Poland PROVINCE Szczecin

AREA NO.	SUBJECT	SUBJECT	SUBJECT	SUBJECT	SUBJECT	SUBJECT	SUBJECT	SUBJECT
2155M	ALA	AL3						
8	W	1	N	0	4	J	B	C
E	V	8	H	C	H	E	N	K

(LIBAU-class vessel

pendant No 292).

DATE OF PHOTO	TYPE	QUALITY	CLASS	NO. OF CARDS	SOURCE
18 MAR 59	4	2	B	2	[REDACTED]

PHOTO NO. 315010 Approved For Release 2000/08/04 : CIA-RDP78-05867A000300910011-5

M-2157 C 53.25 N 14 35 E

COUNTRY Poland PROVINCE SZCZECIN

AREA NO. 2155M SUBJECT ALA 3D9

8 2 C 2 E C 1 N 10 T D G B O A T O R

K A N 20 20 20 20

40 40

3 30 25X1A

DATE OF PHOTO TYPE QUALITY CLASS NO. OF CAR
MAY 59 4 2 B 2

CLASSIFICATION Approved For Release 2000/08/04 : CIA-RDP78-05867A000300910011-5

PHOTO NO. *375003* **Approved For Release 2000/08/04 : CIA-RDP78-05867A000300910011-5**

COUNTRY *ALBANIA* PROVINCE *Durres*

AREA NO.	SUBJECT	SUBJECT	SUBJECT	SUBJECT	SUBJECT	SUBJECT	SUBJECT	SUBJECT
<i>4110M</i>	<i>ALY</i>							
<i>DIRRES</i>	<i>S</i>		<i>M</i>	<i>E</i>	<i>R</i>	<i>C</i>	<i>H</i>	<i>A</i>
<i>S</i>	<i>E</i>	<i>L</i>	<i>S</i>	<i>S</i>	<i>O</i>	<i>V</i>	<i>I</i>	<i>E</i>

Soviet M/S (1) Soviet merchant vessel.
 (2) Soviet tanker CHARDZHOV.

19

16 30 *25X1A*

DATE OF PHOTO	TYPE	QUALITY	CLASS	NO. OF CARDS
<i>Feb 5 9</i>	<i>4</i>	<i>2</i>	<i>B</i>	<i>1</i>



Approved For Release 2000/08/04 : CIA-RDP78-05867A000300910011-5

Approved For Release 2000/08/04 : CIA-RDP78-05867A000300910011-5

PHOTO NO. 379004 M-2121 C 41 20N 19 23E


COUNTRY Albania PROVINCE Dures

AREA NO.	SUBJECT	SUBJECT	SUBJECT	SUBJECT	SUBJECT	SUBJECT	SUBJECT	SUBJECT
4110M	ALA							
	DIRRIS		PORT		AREA			
	OVIE		VE	SE				

(1) Soviet tanker CHARDZHIV

(2) Trawler.

DATE OF PHOTO	TYPE	QUALITY	CLASS	NO. OF CARDS
13 Feb 59	4	2	B	1



Approved For Release 2000/08/04 : CIA-RDP78-05867A000300910011-5

PHOTO ANALYSIS REPORT

PHOTO NO. 379005
 Approved for Release 2000/08/04 : CIA-RDP78-05867A0003009100150115
 M-2121 C 71 20 N 77 25 E

COUNTRY ALBANIA PROVINCE Durres

AREA NO	SUBJECT	SUBJECT	SUBJECT	SUBJECT	SUBJECT	SUBJECT	SUBJECT	SUBJECT
4110M	ALA							
	DIRRES							
	ART							
	RAMATE							
(2) SENTRY BOX (3) SENTRY BOX. See #1 on CIA						(1) Recd beacon.		
						↑ sketch no 1		

DATE OF PHOTO	TYPE	QUALITY	CLASS	NO. OF CARDS
Feb 13 59	4	2	B	

Approved For Release 2000/08/04 : CIA-RDP78-05867A0003009100130001-5

PHOTO NO.	379006	M-2121		E		4720N		19° 05'E	
COUNTRY	ALBANIA		DURRES						
AREA NO.	4100M	ALA							
SUBJECT	DURRES		PORT AREA						
SUBJECT	ART	OF	5-PART	PANO					
SUBJECT	RAMA				(4) M/S Butinti.				
See #1 on CIA									
↑ Sketch #1									

DATE OF PHOTO	TYPE	QUALITY	CLASS	NO. OF CARDS
Feb 13	59	4	2	B



Approved For Release 2000/08/04 : CIA-RDP78-05867A0003009100130001-5

Approved For Release 2000/08/04 : CIA-RDP78-05867A000300910011-5

PHOTO NO. 379007

COUNTRY ALBANIA PROVINCE Durres

AREA NO. 410M SUBJECT ALA
 D DURRES [PORT AREA] P
 ART 3 OF 5-PART PLANO
 RAMA (5) BULGARIAN M/S

KHRISTO SMIRNENSKY. (10) Warehouse. (11) CANES. (6)
 Polish M/S BIELSKO. (7) Soviet M/S PROLETARSK.
 (12) CANE. See #1 on CIA

30 25X1A

DATE OF PHOTO	TYPE	QUALITY	CLASS	NO. OF CARDS
Feb 13 59	4	2	B	

CLASSIFICATION Approved For Release 2000/08/04 : CIA-RDP78-05867A000300910011-5 (20)

Approved For Release 2000/08/04 : CIA-RDP78-05867A000300910015

PHOTO NO. 370008
 COUNTRY: ALBANIA PROVINCE: Durres
 AREA NO. 4100M SUBJECT: ALA
 DURRESE [PORT AREA] P
 ART OF ST-PART PANO
 RAMA (9) Yugoslav M/S IGRANE
 (8) Soviet M/S FASTOV, (13) Fortified zone, (14) Bunkers,
 (16) Castle, (18 bottom) Green beacon, (18 top) barracks,
 (19) searchlight. See # on CIA

3 30

25X1A

DATE OF PHOTO	TYPE	QUALITY	CLASS	NO. OF CARDS	SC
Feb 59	4	2	B		

Approved For Release 2000/08/04 : CIA-RDP78-05867A000300910015

PHOTO NO. 379009 APPROVED FOR RELEASE 2000/08/04 CIA-RDP78-05867A0003009100115

COUNTRY ALBANIA PROVINCE DURRES

AREA NO. 4100M SUBJECT ALA
 SUBJECT DURRES SUBJECT PORT AREA SUBJECT PANO
 SUBJECT ART "5" OF "5" PART PART
 SUBJECT RAMA " (18) Barracks.

(20) Floating crane. (21) Signal station with radar. (23) Naval shipyard. See #1 on CIA

3 30
 25X1A

DATE OF PHOTO	TYPE	QUALITY	CLASS	NO. OF CARDS
Feb 59	4	2	B	


CLASSIFICATION APPROVED FOR RELEASE 2000/08/04 CIA-RDP78-05867A0003009100115

Approved For Release 2000/08/04 : CIA-RDP78-05867A00030091001E5

PHOTO NO.	379010	M-dal	C	41 20N	19 23E
COUNTRY	ALBANIA		PROVINCE Durres		
AREA NO.	4110M	SUBJECT ALA	SUBJECT	SUBJECT	SUBJECT
DURRES		PORT AREA		P	
ART		OF 5-PART PANO		R	
RAMA		(1) Eastern breakwater.			
(2) Trawler FASTOV TARABOSHI.		(3) M/S BITRINTI.			
Soviet M/S FASTOV. Soviet Tanker No 542. Dec #2					

on CIA
 (Put caption ~~high~~ high)

DATE OF PHOTO	TYPE	QUALITY	CLASS	NO. OF CARDS
Feb 59	4	2	B	1



Approved For Release 2000/08/04 : CIA-RDP78-05867A00030091001E5 (20)

Approved For Release 2000/08/07 : CIA-RDP78-05867A000300910015

PHOTO NO. 379011

COUNTRY ALBANIA

PROVINCE Durres

AREA NO. 4110M

SUBJECT ALA

DURRES

PORT AREA

ART 2

OF 5-PART

PANO

RAMA

Soviet tanker No 542


See #2 on CIA

↑ sketch #1

30

25X1A

DATE OF PHOTO	TYPE	QUALITY	CLASS	NO. OF CARDS
16-15 Feb 59	4	2	B	1



Approved For Release 2000/08/07 : CIA-RDP78-05867A000300910015

Approved For Release 2000/08/07 : CIA-RDP78-05867A000300910015

PHOTO NO. 379012

M-221

C

47 20N

LONGITUDE

19 25E

COUNTRY ALBANIA PROVINCE Durres

AREA	SUBJECT	SUBJECT	SUBJECT	SUBJECT	SUBJECT	SUBJECT	SUBJECT
4110M	ALA						
DURRES			PORT	AREA			
ART	3			5-PART	PAN		
RAMA							

(4) Soviet M/S FASTOV.
(7) Warehouse. (8) Pipes on quay. (6) Crane. See # 2 on CIA

↑
sketch #1

30

25X1A

DATE OF PHOTO	TYPE	QUALITY	CLASS	NO. OF CARDS
Feb 59	4	2	B	1



Approved For Release 2000/08/07 : CIA-RDP78-05867A000300910015

PHOTO NO. 319018 Approved For Release 2000/08/04 : CIA-RDP78-05867A000300910015

COUNTRY ALBANIA PROVINCE Durres

AREA NO 4110M SUBJECT ALA
DURRES (PORT AREA) P
ART 4 OF 5-PART P/AN 0
RAMA (13) Norwegian M/S

SELVIK. (9) Ore. See # 2 on CIA sketch

25X1A

30

DATE OF PHOTO	TYPE	QUALITY	CLASS	NO. OF CARDS
Feb 15 59	4	2	B	

Approved For Release 2000/08/04 : CIA-RDP78-05867A000300910015 (20)

PHOTO ANALYSIS REPORT

PHOTO NO. 377 Approved for Release 2000/08/04 : CIA-RDP78-05867A0003000100115

COUNTRY ALBANIA PROVINCE DURRES

AREA NO.	SUBJECT	SUBJECT	SUBJECT	SUBJECT	SUBJECT	SUBJECT	SUBJECT
4110M	ALA						
0101RREZ			PORT AREA				
AIR T	5	0	5	P	A	N	10
RAMA							

(6) CANES. (10) Soviet
 M/S PROLETARSK. See #2 on CIA
 Attach #1

DATE OF PHOTO	TYPE	QUALITY	CLASS	NO. OF CARDS
Feb 59	4	2	B	1

PHOTO NO. 790A Approved For Release 2000/08/04 : CIA-RDP78-05867A000300910011-5

COUNTRY		PROVINCE						
Albania		Durrës						
AREA NO.	SUBJECT	SUBJECT	SUBJECT	SUBJECT	SUBJECT	SUBJECT	SUBJECT	SUBJECT
410M	ALA							
DURRES	RES		SKETCH	CH	OF	P		
RT	AREA							
								See CIA 379005

then 379014 for photos.

DATE OF PHOTO		TYPE	QUALITY	CLASS	NO. OF CARDS
Feb	5 9	2/	2	B	1

CLASSIFICATION Approved For Release 2000/08/04 : CIA-RDP78-05867A000300910011-5

PHOTO NO. 379016 APPROVED FOR RELEASE 2000/08/04 : CIA-RDP78-05867A000300910011-5

COUNTRY ALBANIA PROVINCE Durres

AREA NO.	SUBJECT	SUBJECT	SUBJECT	SUBJECT	SUBJECT	SUBJECT	SUBJECT	SUBJECT
4110M	ALA							
	DURRES		SKETCH				OF	PO
	AREA							

See CIA 379017 thru 379020 for photos.

DATE OF PHOTO	TYPE	QUALITY	CLASS	NO. OF CARDS	NO.
Feb 59	H	2	B	1	30

CLASSIFICATION Approved For Release 2000/08/04 : CIA-RDP78-05867A000300910011-5

PHOTO NO. 379017 Approved For Release 2000/08/04 : CIA-RDP78-05867A000300910051E

COUNTRY ALBANIA PROVINCE Durrës

AREA NO	SUBJECT	SUBJECT	SUBJECT	SUBJECT	SUBJECT	SUBJECT	SUBJECT	SUBJECT
4110M	D21							
	DURRES	NR						
	PART	①	OF					
	ANORAMA							

See #1 on CIA 379016

① Signal station with radar. ② Two ~~guns~~ guns. ③ ~~Bunkers~~ Bunkers,

DATE OF PHOTO	TYPE	QUALITY	CLASS	NO. OF CARDS
15 Feb	59	4	2	B 1



CLASSIFICATION Approved For Release 2000/08/04 : CIA-RDP78-05867A000300910051E (20)

PHOTO NO. 379018 Approved For Release 2000/08/04 : CIA-RDP78-05867A000300910015-E

COUNTRY ALBANIA PROVINCE Durres

AREA NO.	SUBJECT	SUBJECT	SUBJECT	SUBJECT	SUBJECT	SUBJECT	SUBJECT	SUBJECT
4110M	D21							
	DURRES	NIR		COASTLINE				
	PART 2			PART 3				
	ANDRAMA							

See #1 on CIA 379016

↑ sketch #2

(4) Iron trellis work. (3) Bunker

2 3

25X1A

DATE OF PHOTO	TYPE	QUALITY	CLASS	NO. OF CARDS
15 Feb	59	4	2 B	1

CLASSIFICATION Approved For Release 2000/08/04 : CIA-RDP78-05867A000300910011-5

PHOTO NO. 379019 *M. didi* *E* *7/20 N* *17 25 E* Approved For Release 2000/08/07 : CIA-RDP78-05867A000300910011-5

COUNTRY *ALBANIA* PROVINCE *Durres*

AREA NO	SUBJECT	SUBJECT	SUBJECT	SUBJECT	SUBJECT	SUBJECT	SUBJECT	SUBJECT
<i>4110M</i>	<i>D21</i>							
<i>DURRES</i>	<i>NR</i>	<i>10</i>	<i>COASTLINE</i>	<i>18</i>	<i>20</i>			
<i>↑ PART</i>	<i>3</i>	<i>10</i>	<i>OF</i>	<i>3</i>	<i>18</i>	<i>PART</i>	<i>18</i>	<i>20</i>
<i>ANDRAMA</i>		<i>10</i>						

See #1 on CIA 379016

↑ sketch #2

(5) Castle

2 10 25X1A

DATE OF PHOTO	TYPE	QUALITY	CLASS	NO. OF CARDS
<i>15 Feb</i>	<i>59</i>	<i>4</i>	<i>2 B</i>	<i>1</i>

CLASSIFICATION *B/N/CR* CAPTIONED BY *AK* Approved For Release 2000/08/07 : CIA-RDP78-05867A000300910011-5

PHOTO NO. *379020* *M-2121* *C* *41 20 N* *17 25 E* **Approved For Release 2000/08/04 : CIA-RDP78-05867A000300910011-5**

COUNTRY *ALBANIA* PROVINCE *Durrës*

AREA NO.	SUBJECT	SUBJECT	SUBJECT	SUBJECT	SUBJECT	SUBJECT	SUBJECT	SUBJECT	SUBJECT
<i>4120M</i>	<i>D21</i>	<i>998</i>							
<i>DURRES</i>	<i>E</i>	<i>N</i>	<i>R</i>	<i>10</i>	<i>15</i>	<i>20</i>	<i>25</i>	<i>30</i>	<i>35</i>
					<i>COASTLINE</i>				

(1) Signal station with radar. (2) Small reinforced concrete structure. (3) Two large calibre guns. (4) Bunkers.
See #2 on CIA
↑ sketch #2

DATE OF PHOTO	TYPE	QUALITY	CLASS	NO. OF CARDS	REMARKS
<i>15 Feb 59</i>	<i>4</i>	<i>2</i>	<i>B</i>	<i>2</i>	<i>25X1A</i>

Approved For Release 2000/08/04 : CIA-RDP78-05867A000300910011-5

PHOTO NO. 379021 Approved For Release 2000/08/04 : CIA-RDP78-05867A000300910011-5

COUNTRY	Albania		PROVINCE	Durrës									
AREA NO.	4110M	SUBJECT	D21	SUBJECT	998	SUBJECT		SUBJECT		SUBJECT		SUBJECT	
DURRES		ORTIFICAL		ATTI		ON		S		COAST		LINE	
												F	

(1) Small reinforced cement structure. (2) Three bunkers. (3) Two large calibre guns. (4) Iron trellis work. See CIA

DATE OF PHOTO	TYPE	QUALITY	CLASS	NO. OF CARDS
15 Feb	59	4	2	B 2

25X1A
#3 - sketch #2

CLASSIFICATION Approved For Release 2000/08/04 : CIA-RDP78-05867A000300910011-5


Approved For Release 2000/08/04 : CIA-RDP78-05867A000300910011-5

PHOTO NO. *325K* DATE *11/78* REFERENCE *C* ALTITUDE *3570N* LONGITUDE *5126E*

COUNTRY *IRAN* PROVINCE *TEHERAN*

AREA NO.	SUBJECT	SUBJECT	SUBJECT	SUBJECT	SUBJECT	SUBJECT	SUBJECT	SUBJECT
<i>325K</i>	<i>AH7</i>	<i>AHP</i>						
	<i>TEHERAN</i>		<i>TEHERAN</i>				<i>MIL</i>	
	<i>K</i>	<i>PASTEUR</i>	<i>IZING</i>		<i>PLT</i>			
	<i>BOTTLING</i>		<i>MACHINE</i>					

STATINTU



DATE OF PHOTO	TYPE	QUALITY	CLASS	NO. OF CARDS
<i>—</i>	<i>1</i>	<i>2</i>	<i>4</i>	<i>2</i>

CLASSIFICATION *C6/D* CAPTIONED BY *h/h*

Approved For Release 2000/08/04 : CIA-RDP78-05867A000300910011-5

PHOTO NO. 379 Approved For Release 2000/08/04 : CIA-RDP78-05867A0003009109115
 DATE OF PHOTO M 1 1978 TIME OF REFERENCE C ALTITUDE 3500 N LONGITUDE 54 16 E

COUNTRY IRAN PROVINCE TEHERAN

AREA NO.	SUBJECT	SUBJECT	SUBJECT	SUBJECT	SUBJECT	SUBJECT	SUBJECT	SUBJECT								
325K	AH7	AHR														
T	E	H	E	R	A	N	T	E	H	E	R	A	N	M	I	L
K	P	A	S	T	E	U	R	I	Z	I	N	G	P	L	T.	
B	U	T	T	E	R	P	A	C	K	I	N	G	M	A	C	H.

24

STATINTI

DATE OF PHOTO	TYPE	QUALITY	CLASS	NO. OF CARDS
	1	2	4	2



CLASSIFICATION Approved For Release 2000/08/04 : CIA-R

PHOTO NO. 375024 Approved For Release 2000/08/04 : CIA-RDP78-05867A000300910011-5
 REFERENCE M-1778 C LATITUDE 35 40N LONGITUDE 51 26E

COUNTRY IRAN PROVINCE TEHERAN

AREA NO.	SUBJECT	SUBJECT	SUBJECT	SUBJECT	SUBJECT	SUBJECT	SUBJECT	SUBJECT
325K	AM9							
	TEHERAN		STUDIO					
	TRANSMITTER		BLDG					
	DIRECTORATE							

7-23

DATE OF PHOTO	TYPE	QUALITY	CLASS	NO. OF CARDS
	4	2	4	1

STATINTI
 [REDACTED]


Approved For Release 2000/08/04 : CIA-RDP78-05867A0003009100115

PHOTO NO.	375025	M-1778	C	35° 40' N	51° 26' E
COUNTRY	IRAN		PROVINCE TEHERAN		
AREA NO.	325K	SUBJECT AGE	SUBJECT	SUBJECT	SUBJECT
	TEHERAN		TEHERAN	TEX	
	TITLE	FTY.			

7-21

STATINTI

DATE OF PHOTO	TYPE	QUALITY	CLASS	NO. OF CAR.
—	4	2	4	1



Approved For Release 2000/08/04 : CIA-

STG NO. 375029 Approved For Release 2000/08/04 : CIA-RDP78-05867A000300910011-5
 M-1778 C 35 40N 51 26E

COUNTRY IRAN PROVINCE TEHERAN

AREA NO.	SUBJECT	SUBJECT	SUBJECT	SUBJECT	SUBJECT	SUBJECT	SUBJECT	SUBJECT	SUBJECT
325K	AHP								
TEHERAN				10 BEET		15 SUGAR		20	
F7Y				30		35		40	
				40					

7-24

DATE OF PHOTO	TYPE	QUALITY	CLASS	NO. OF CARDS
—	4	2	4	1

STATINTI
 [REDACTED]

CLASSIFICATION Approved For Release 2000/08/04 : CIA-RDP78-05867A000300910011-5

Approved For Release 2000/08/04 : CIA-RDP78-05867A000300910011-5


PHOTO NO. 375021
 REFERENCE NO. A-1773
 LONGITUDE 32° 52' 30" E

COUNTRY IRAN PROVINCE TEHRAN

AREA NO.	SUBJECT	SUBJECT	SUBJECT	SUBJECT	SUBJECT	SUBJECT	SUBJECT	SUBJECT
325K	C14							
	TEHRAN			10	COLLEGE	15	OF	20
	31	TEHRAN	7	30	UNIVERSITY	35	AT	40
				40				

ILLEGIB

DATE OF PHOTO	TYPE	QUALITY	CLASS	NO. OF CARDS
	4	2	4	1



Approved For Release 2000/08/04 : CIA-RDP78-05867A000300910011-5

PHOTO NO. 375028 **Approved For Release 2000/08/04 : CIA-RDP78-05867A000300910011-5**

COUNTRY *Iran* PROVINCE *TEHRAN*

AREA NO.	SUBJECT	SUBJECT	SUBJECT	SUBJECT	SUBJECT	SUBJECT	SUBJECT	SUBJECT
<i>27K</i>	<i>C14</i>							
	<i>TEHRAN</i>		<i>COLLEGE</i>		<i>OF</i>			
	<i>SCIENCE</i>		<i>AT</i>		<i>TEHRAN</i>			
	<i>UNIV</i>							

9

DATE OF PHOTO	TYPE	QUALITY	CLASS	NO. OF CARDS
	<i>4</i>	<i>2</i>	<i>1</i>	<i>1</i>

CLASSIFICATION _____ CAPTIONED BY _____

ILLEGIB [REDACTED]

Approved For Release 2000/08/04 : CIA-RDP78-05867A000300910011-5

Approved For Release 2000/08/04 : CIA-RDP78-05867A000300910011-5

PHOTO NO. *11-79-2* MAP REFERENCE *MIS 572* LATITUDE *38 19 N* LONGITUDE *42 48 E*

COUNTRY *IRAN* PROVINCE *AZERBAIJAN*

AREA NO.	SUBJECT	SUBJECT	SUBJECT	SUBJECT	SUBJECT	SUBJECT	SUBJECT	SUBJECT
<i>115K</i>	<i>C68</i>	<i>C81</i>						
<i>5</i>	<i>A</i>	<i>U</i>	<i>R</i>	<i>1</i>	<i>K</i>	<i>V</i>	<i>1</i>	<i>L</i>
<i>D</i>	<i>B</i>	<i>Y</i>	<i>K</i>	<i>O</i>	<i>O</i>	<i>R</i>	<i>-</i>	<i>H</i>
<i>R</i>	<i>I</i>	<i>B</i>	<i>E</i>					

IN HABITAT
 H A \$ \$ A N L U
 STATINTI

DATE OF PHOTO	TYPE	QUALITY	CLASS	NO. OF CARDS
<i>FEB 59</i>	<i>4</i>	<i>3</i>	<i>4</i>	<i>2</i>

CLASSIFICATION *(S)* CAPTIONED BY *(S)*
 Approved For Release 2000/08/04 : CIA-RDP78-05867A000300910011-5


Approved For Release 2000/08/04 : CIA-RDP78-05867A000300910011-5

PHOTO NO. *SP. 001* | REFERENCE *M 0773* | ALTITUDE *MS 67E* | LONGITUDE *38 17 N 42 26 E*

COUNTRY *IRAN* | PROVINCE *AZERBAIJAN*

AREA NO.	SUBJECT	SUBJECT	SUBJECT	SUBJECT	SUBJECT	SUBJECT	SUBJECT	SUBJECT	SUBJECT
<i>115K</i>	<i>C68</i>	<i>C87</i>							
<i>\$</i>	<i>HURIK</i>		<i>✓</i>	<i>10</i>	<i>L.</i>	<i>1</i>	<i>N</i>	<i>H</i>	<i>A</i>
<i>D</i>	<i>B</i>	<i>Y</i>	<i>K</i>	<i>O</i>	<i>O</i>	<i>R</i>	<i>H</i>	<i>A</i>	<i>S</i>
<i>R</i>	<i>I</i>	<i>B</i>	<i>C</i>					<i>35</i>	<i>A</i>
									<i>40</i>
									<i>T</i>

6-8

STATINTI


DATE OF PHOTO	TYPE	QUALITY	CLASS	NO. OF CARDS
<i>FEB</i>	<i>59</i>	<i>4</i>	<i>2</i>	<i>4 2</i>

Approved For Release 2000/08/04 : CIA-RDP78-05867A000300910011-5

PHOTO NO. 37 Approved For Release 2000/08/04 : CIA-RDP78-05867A000300910014-5
 M-2123 NIS 692 39 30 N 44 37 E

COUNTRY		IRAN							PROVINCE			AZERBAIJAN		
AREA NO.	SUBJECT	SUBJECT	SUBJECT	SUBJECT	SUBJECT	SUBJECT	SUBJECT	SUBJECT	SUBJECT	SUBJECT	SUBJECT	SUBJECT		
115K	DID	C68												
ZANJAN	JAN	NEH		VIL				INH	AB					
TED	BY	JAKALI						TRIBE						
ON	USSR	BORDER						MT. ARARAT						

STATINTL

1-6	DATE OF PHOTO	TYPE	QUALITY	CLASS	NO. OF CARDS
FEB	5-9	4	2	4	2

Approved For Release 2000/08/04 : CIA-RDP78-05867A000300910011-5

PHOTO NO. 370053

M-2123 NITGAL

LATITUDE 37 35 N

LONGITUDE 48 00 E

COUNTRY IRAN

PROVINCE AZERBAIJAN

AREA NO. 115K

SUBJECT C68 C81

REFZAI	YEH	(NR)	KURDISH
VIL	OF	KHERRA	

STATINTI

6-8

DATE OF PHOTO	TYPE	QUALITY	CLASS	NO. OF CARDS
FEB 59	4	2	4	2

CLASSIFICATION


Approved For Release 2000/08/04 : CIA-RDP78-05867A000300910011-5

PHOTO NO. **379034** Approved For Release 2000/08/04 : CIA-RDP78-05867A000300910011-5
 REFERENCE **M-2123 NISGAR** LATITUDE **37 33 N** LONGITUDE **49 02 E**

COUNTRY **IRAN** PROVINCE **AZERBAIJAN**

AREA NO.	SUBJECT	SUBJECT	SUBJECT	SUBJECT	SUBJECT	SUBJECT	SUBJECT	SUBJECT
115K	068	081						
R F Z A I Y E H	(NR)			K U R D I S H				
V I L	OF	K H E R A	R A					

6-8

DATE OF PHOTO	TYPE	QUALITY	CLASS	NO. OF CARDS	STATINTI
FEB 59	4	2	4	2	

CLASSIFICATION **Approved For Release 2000/08/04 : CIA-RDP78-05867A000300910011-5**

Approved For Release 2000/08/04 : CIA-RDP78-05867A000300910011-5

PHOTO NO. 379039

M-21.23 NIS GAZ

LONGITUDE

COUNTRY IRAN PROVINCE AZERBAIJAN

AREA NO.	SUBJECT	SUBJECT	SUBJECT	SUBJECT	SUBJECT	SUBJECT	SUBJECT	SUBJECT
115K	C68	C81						
S H I D D I			V I K.		I N H A B I T			E
O B Y		J A L A L I			T R I B E			

STATINTI

DATE OF PHOTO	TYPE	QUALITY	CLASS	NO. OF CARDS
JEB	59	4	2 4	2



Approved For Release 2000/08/04 : CIA-RDP78-05867A000300910011-5

01155 (20)

PHOTO ANALYSIS REPORT

PHOTO NO. Approved For Release 2000/08/04 : CIA-RDP78-05867A000300910011-5 LOT NO. M-2713 25-572 LATITUDE 36 LONGITUDE 46

COUNTRY IRAN PROVINCE AZERBAIJAN

AREA NO.	SUBJECT	SUBJECT	SUBJECT	SUBJECT	SUBJECT	SUBJECT	SUBJECT	SUBJECT
<u>115K</u>	<u>C81</u>	<u>C68</u>						
<u>E I M D</u>	<u>A S H T</u>		¹⁰	<u>V I C</u>		¹⁵	<u>I N H A B</u>	²⁰
<u>T E D</u>	²⁵ <u>B Y</u>	<u>O A D E R</u>	³⁰			³⁵	<u>K H A N</u>	⁴⁰
	⁴⁵ <u>K A K</u>		⁵⁰	<u>T R I B E</u>				

6 STATINTI

DATE OF PHOTO	TYPE	QUALITY	CLASS	NO. OF CARDS
<u>YES</u>	<u>59</u>	<u>4</u>	<u>2</u>	<u>4</u>

Approved For Release 2000/08/04 : CIA-RDP78-05867A000300910011-5

PHOTO NO. 379959 LATITUDE 26 LONGITUDE 26

COUNTRY IRAN PROVINCE AZERBAIJAN

AREA NO.	SUBJECT	SUBJECT	SUBJECT	SUBJECT	SUBJECT	SUBJECT	SUBJECT	SUBJECT
115K	C81	C68						
ZIMDASH T				WIL		INHAB		
TED	BY	DADEK				KHAN		OK
SHIKAK								

S SCHOOL CHILDREN OF

6

DATE OF PHOTO	TYPE	QUALITY	CLASS	NO. OF CARDS
4-3	5-9	4	2	2

ILLEGIB
[REDACTED]

Approved For Release 2000/08/04 : CIA-RDP78-05867A000300910011-5

PHOTO NO. 379 Approved For Release 2000/08/04 : CIA-RDP78-05867A000300910011-5
 M-2029 IR- 18 49 E 49 05 E

COUNTRY MADAGASCAR PROVINCE


AREA NO.	SUBJECT	SUBJECT	SUBJECT	SUBJECT	SUBJECT	SUBJECT	SUBJECT	SUBJECT
190	ABB							
	B R I C K A V I L L E					G E R M A N		
	M A L C H U S E T T O					D U R I F Y		
	G R A P H I T E					AT SAHANAVO GRAPHITE		

MINE.

14

25X1A

DATE OF PHOTO	TYPE	QUALITY	CLASS	NO. OF CARDS
	1	3	B	1



CLASSIFICATION Approved For Release 2000/08/04 : CIA-RDP78-05867A000300910011-5 CAPTIONED BY

PHOTO NO. 37901
 APPROVED FOR RELEASE 2000/08/04 : CIA-RDP78-05867A000300910011-5
 M-7077 IR- 18 494 49 05E

COUNTRY MADAGASCAR		PROVINCE					
AREA NO. 190	SUBJECT ABB	SUBJECT	SUBJECT	SUBJECT	SUBJECT	SUBJECT	SUBJECT
B	R	L	K	A	V	I	L
M	A	C	H.	U	S	E	D
G	R	A	F	H	I	T	E.
MINE.				AT LAHANAU GRAPHITE			

DATE OF PHOTO	TYPE	QUALITY	CLASS	NO. OF CARDS
—	1	3	B	1




PHOTO NO. 3796 Approved For Release 2000/08/04 : CIA-RDP78-05867A000300910011-5

COUNTRY: MADAGASCAR PROVINCE: IR 13 474 49 05 E

AREA NO. 190 SUBJECT ABB

B R I C K A V I L E G E K. M A N

M A C H U S E D T O U R I T Y

G R A F I T E AT I A H A N A O G E N I E

MINE.

14 DATE OF PHOTO TYPE QUALITY CLASS NO. OF CARDS 25X1A

CLASSIFICATION CAPTIONED BY

Approved For Release 2000/08/04 : CIA-RDP78-05867A000300910011-5

FORM NO. 174 USE PREVIOUS EDITIONS PHOTO ANALYSIS REPORT GPO 938984 (20)

PHOTO NO. 8794 Approved For Release 2000/08/04 : CIA-RDP78-05867A000300910011-5
 AREA NO. M2144 REFERENCE NUMBER C LONGITUDE 22 17 N
 LATITUDE 113 35 E

COUNTRY China PROVINCE Kwangtung

AREA NO.	SUBJECT	SUBJECT	SUBJECT	SUBJECT	SUBJECT	SUBJECT	SUBJECT	SUBJECT	SUBJECT
981L	3CH								
Y E H -	L I	\$	H A N	I	\$	L A N D			
P E N N A N T	\$		ø 9 ø 3			A N D		ø 9	
ø 7	ø F F	I	\$	L A N D					

northwest of island. Probably Public Security vessels. 0903 is metal
 60-70 ft. long. 0917 is wood, approx. 40 ft. long. Manned by uniformed
 naval personnel. For further description, see report.

1,3,30

25X1A

DATE OF PHOTO	TYPE	QUALITY	CLASS	NO. OF CARDS
2 March 59	4	2	C	1



CLASSIFICATION CONFIDENTIAL NOFORN CAPTIONED BY
 Approved For Release 2000/08/04 : CIA-RDP78-05867A000300910011-5


PHOTO NO. **379044** APPROVED FOR RELEASE 2000/08/04 : CIA-RDP78-05867A000300910011-5
 SUBJECT **M2144** C LATITUDE **22 17 N** LONGITUDE **113 35 E**

COUNTRY **China** PROVINCE **Kwangtung**

AREA NO.	SUBJECT	SUBJECT	SUBJECT	SUBJECT	SUBJECT	SUBJECT	SUBJECT	SUBJECT
981K	3CH							
Y E H -	L I	D H A N	I \$	L A N D				
P E N N A N T	ø 9 ø (1)	N E A R	I \$					
L A N D								

*in Hsiangchow Bay. Probably a Public Security vessel.
 Metal, grey, 90-100 ft. long. Manned by uniformed NAVAL
 personnel. For further description, see report.*

3, 30

25X1A

H 2

DATE OF PHOTO	TYPE	QUALITY	CLASS	NO. OF CARDS	SC
17 March	5 9	4	3	C	1

PHOTO NO. 379015 REFERENCE M2183 C 36 LATITUDE 03 N LONGITUDE 103 41 E

COUNTRY CHINA PROVINCE KANSU

AREA NO.	SUBJECT	SUBJECT	SUBJECT	SUBJECT	SUBJECT	SUBJECT	SUBJECT
431L	C67	CIJ	(NR)				
LAN-CHOU			TEACHER		ISLAND		
COMMUNE			&		K		
INDERGARTEN			TAIHAN COMMUNE				

~~SECRET~~

43/4

(24) (9)(8)

DATE OF PHOTO	TYPE	QUALITY	CLASS	NO. OF CARDS	SOURCE OF PHOTOGRAPH
59	4	2	3	2	[REDACTED]

CLASSIFICATION CONFIDENTIAL CAPTIONED BY [REDACTED]

Approved For Release 2000/08/04 : CIA-RDP78-05867A000300910011-5

FORM NO. 174 (USE PREVIOUS EDITIONS) PHOTO ANALYSIS REPORT 5 34 (20)

1 JUN 58

PHOTO NO. 379046
 APPROVED FOR RELEASE 2000/08/04
 REFERENCE: CTA-RDP78-05867A0003009100115
 M 2183 C 36 03N 103 49E

COUNTRY		PROVINCE							
CHINA		KANSU							
AREA NO.	SUBJECT	SUBJECT	SUBJECT	SUBJECT	SUBJECT	SUBJECT	SUBJECT	SUBJECT	SUBJECT
43/L	C67	D86							
LAN-CHOU			(NR)		1 ISLAND				
COMMUNE			FROM		RIVER				
								TAISHAN COMMUNE	

PART 1 OF 2-PART SERIES.

(24) (8) (1)

DATE OF PHOTO	TYPE	QUALITY	CLASS	NO. OF CARDS	SOURCE OF PHOTOGRAPH
	4	2	3	2	25X1A

PHOTO NO. 379017 APPROVED FOR RELEASE 2000/08/04 : CIA-RDP78-05867A000300910011-5
 REFERENCE LETTER C LATITUDE 36 03N LONGITUDE 103 41E

COUNTRY CHINA PROVINCE KANSU

AREA NO. 4311 C67 036
 SUBJECT KANSU
 L A N - S H O U (N R) I S L A N D
 C O M M U N E F R O M R I V E R
 TAISHAN COMMUNE.

PART 2 OF 2-PART SERIES

(24) (8) (1)

DATE OF PHOTO	TYPE	QUALITY	CLASS	NO. OF CARDS	SOURCE OF PHOTOGRAPH
	4	2	3	2	25X1A

CLASSIFICATION CONFIDENTIAL CAPTIONED BY

APPROVED FOR RELEASE 2000/08/04 : CIA-RDP78-05867A000300910011-5

PHOTO NO. **379049** **Approved For Release 2000/08/04 : CIA-RDP78-05867A000300910011-5**
 M 2183 C 36 03N 103 41E

COUNTRY **CHINA** PROVINCE **KANSU**

AREA NO.	SUBJECT	SUBJECT	SUBJECT	SUBJECT	SUBJECT	SUBJECT	SUBJECT	SUBJECT
431L	CG7	CN						
L A N -	C H O U	(N R)			1	15	\$ L A N D	20
C O M M U N E		C H I L D R E N	&	40				
\$ C H O L Y A R D	50						TAISHAN COMMUNE	

4/24

(24)(8)(9)

25X1A

DATE OF PHOTO	TYPE	QUALITY	CLASS	NO. OF CARDS	SOURCE OF PHOTOGRAPH
	4	2	3	2	

CLASSIFICATION **Approved For Release 2000/08/04 : CIA-RDP78-05867A000300910011-5**
 CAPTIONED BY

PHOTO NO. **379050** APPROVED FOR RELEASE 2000/08/04 CIA-RDP78-05867A000300910011-5
 SUBJECT **M 2183** REFERENCE **C** LONGITUDE **36 03 N 103 41 E**

COUNTRY **CHINA** PROVINCE **KANSU**

AREA NO.	SUBJECT	SUBJECT	SUBJECT	SUBJECT	SUBJECT	SUBJECT	SUBJECT	SUBJECT
431L	C67	COJ						
L A N - C H O U	(N R)			1	15	\$ L A N D	20	
C O M M U N E		CH	LD	RE	N		1	40
\$ C H O O L Y A R D						TAISHAN COMMUNE		

4314

(24)(9)(8)

DATE OF PHOTO	TYPE	QUALITY	CLASS	NO. OF CARDS	SOURCE OF PHOTOGRAPH
	4	2	3	2	25X1A

CLASSIFICATION **Approved For Release 2000/08/04 CIA-RDP78-05867A000300910011-5**
 CAPTIONED BY **[REDACTED]**
 FORM NO. **174** USE PREVIOUS EDITIONS **PHOTO ANALYSIS REPORT** GPO 956962 (20)

PHOTO NO. **379 052** **Approved For Release 2000/08/04 : CIA-RDP78-05867A000300910011-5**
 REFERENCE NUMBER **M 2183** C 26 03N 103 41E

COUNTRY **CHINA** PROVINCE **KANSU**

AREA NO.	SUBJECT	SUBJECT	SUBJECT	SUBJECT	SUBJECT	SUBJECT	SUBJECT	SUBJECT
431L	CG7							
L A N -	C H O U	(N R)			1	15	\$ L A N D	20
C O M M U N E						35		40
							TAISHAN COMMUNE	

431L

(24) (8)

DATE OF PHOTO	TYPE	QUALITY	CLASS	NO. OF CARDS	SOURCE OF PHOTOGRAPH
	4	2	3	1	25X1A

PHOTO NO. 379053 APPROVED FOR RELEASE 2000/08/04 : CIA-RDP78-05867A0003009100115

COUNTRY CHINA PROVINCE HUPEI

AREA NO. 331L SUBJECT AH4 SUBJECT C38

W U - H A N (N R) \$ T A T E F A R
 M O F E A \$ T G W E \$ T L A K
 E. ~~IRISHAN GARDNER~~

3/4

(24) (7)

DATE OF PHOTO	TYPE	QUALITY	CLASS	NO. OF CARDS	SOURCE OF PHOTOGRAPH
	4	1	3	2	25X1A

CLASSIFICATION **CONFIDENTIAL** CAPTIONED BY [Signature]

PHOTO NO. 379054 APPROVED FOR RELEASE 2000/08/04 : CIA-RDP78-05867A000300910011-5
 SUBJECT M 2183 REFERENCE C ALTITUDE 30 LONGITUDE 34N 114 13E

COUNTRY CHINA PROVINCE HUPEH

AREA NO. 331L SUBJECT AH4 SUBJECT C26 SUBJECT SUBJECT SUBJECT SUBJECT SUBJECT

W U - H A N (N R) 10 \$ T A T E 15 F A R 20
 M \$ T O R E 25 O F 30 E A S T 35 G W 40
 F \$ T L A K E 50

Stores

3/14

(24)

DATE OF PHOTO	TYPE	QUALITY	CLASS	NO. OF CARDS	SOURCE OF PHOTOGRAPH
	1	2	3	2	25X1A

CLASSIFICATION APPROVED FOR RELEASE 2000/08/04 : CIA-RDP78-05867A000300910011-5
 CAPTIONED BY PHOTO ANALYSIS REPORT

PHOTO NO. 379055
 APPROVED FOR RELEASE 2000/08/04 : CIA-RDP78-05867A000300910011-5
 SUBJECT M2183 REFERENCE C LATITUDE 30 LONGITUDE 34N 114E

COUNTRY CHINA PROVINCE HUPEH

AREA NO.	SUBJECT	SUBJECT	SUBJECT	SUBJECT	SUBJECT	SUBJECT	SUBJECT	SUBJECT
331L	AH4	AH2						
W	U	-	H	A	N	(NR) ¹⁰	\$	T
M							A	T
O	F	E	&	W	L	K		

(LK = LAKE)

3114

(24)

DATE OF PHOTO	TYPE	QUALITY	CLASS	NO. OF CARDS	SOURCE OF PHOTOGRAPH
	4	2	3	2	25X1A

Approved For Release 2000/08/04 : CIA-RDP78-05867A000300910011-5

PHOTO NO. 379056	SUBJECT M 2183		LATITUDE 30		LONGITUDE 34 N 114 13 E	
COUNTRY CHINA			PROVINCE HUPEH			
AREA NO. 331L	SUBJECT AH4	SUBJECT AJC	SUBJECT	SUBJECT	SUBJECT	SUBJECT
W	U	-	H	A	N	(N R) ¹⁰
						\$ T A T E ¹⁵
						F A R ²⁰
M						W E L L ³⁰
						& H A ⁴⁰
						N D P ⁵⁰ U M P.
						OF EAST & WEST LAKE
(24) (10)						3/4

DATE OF PHOTO	TYPE 4	QUALITY 2	CLASS 3	NO. OF CARDS 2	SOURCE OF PHOTOGRAPH 25X1A
CLASSIFICATION CONFIDENTIAL				CAPTIONED BY CIA-RD	
Approved For Release 2000/08/04 : CIA-RD					
FORM NO. 174	USE PREVIOUS EDITIONS				PHOTO ANALYSIS REPORT
					5
					GPO 936964 (20)