

Approved For Release 2000/04/25 : CIA-RDP78-05867A000300920029-5

PHOTO NO. 385178	LIST NO. M1869	CAPTIONED BY C	NO. OF CARDS 01	LONGITUDE 17N 103 51E
---------------------	-------------------	-------------------	--------------------	--------------------------

COUNTRY SINGAPORE	PROVINCE
----------------------	----------

AREA NO.	SUBJECT	SUBJECT	SUBJECT	SUBJECT	SUBJECT	SUBJECT	SUBJECT	SUBJECT
34L	C6B	C26						
1	2	3	4	5	6	7	8	9
10	11	12	13	14	15	16	17	18
19	20	21	22	23	24	25	26	27
28	29	30	31	32	33	34	35	36
37	38	39	40	41	42	43	44	45
46	47	48	49	50	51	52	53	54

KING AP O R E  
 K I N S T R E E T & C H I N A  
 T L O K I N G W

(ST = STREET)

(6)

STATINTL

DATE OF PHOTO	TYPE	QUALITY	CLASS	NO. OF CARDS	SOUR
MAR 5 9	4	1	4	2	

Approved For Release 2000/04/25 : CIA-RDP78-05867A000300920029-5

Approved For Release 2000/04/25 : CIA-RDP78-05867A000300920029-5

PHOTO NO. 385179 LOT NO. M 1869 CLASSIFICATION C NO. OF CARDS 01 LONGITUDE 17N 103 51E

COUNTRY SINGAPORE PROVINCE

AREA NO.	SUBJECT	SUBJECT	SUBJECT	SUBJECT	SUBJECT	SUBJECT	SUBJECT	SUBJECT
34L	C6B	C26						
\$	I	A	P	O	R	E	C	O
K	I	C	H	I	N	A	\$	T
L	O	E	A	\$	T			

6  
(S) (SF)

STATINTL

DATE OF PHOTO	TYPE	QUALITY	CLASS	NO. OF CARDS	SOURCE
MAR 5 9	4	1	4	2	[REDACTED]

Approved For Release 2000/04/25 : CIA-RDP78-05867A000300920029-5

PHOTO NO. 385150  
 APPROVED FOR RELEASE 2000/04/25 : CIA-RDP78-05867A000300920029-5  
 EST. NO. M 1869  
 C  
 01 17N  
 LONGITUDE 103 51E

COUNTRY SINGAPORE PROVINCE

AREA NO. 39L SUBJECT C26 SUBJECT C6B

SINGAPORE CORNER CH

INGAPORE ST RET

(G)(7)

STATINTL

DATE OF PHOTO	TYPE	QUALITY	CLASS	NO. OF CARDS	SOURCE
MAR 5 9	4	1	4	2	



CLASSIFICATION Approved For Release 2000/04/25 : CIA-RDP78-05867A000300920029-5

Approved For Release 2000/04/25 : CIA-RDP78-05867A000300920029-5

PHOTO NO. 385181      REF. NO. M1869      C      01      17N      103      51E

COUNTRY SINGAPORE      PROVINCE

AREA NO. 34L      SUBJECT C6B      SUBJECT      SUBJECT      SUBJECT      SUBJECT      SUBJECT      SUBJECT

\$	I	N	G	A	P	O	R	E	<sup>10</sup>	A	M	O	Y	&	C	R	<sup>20</sup>
0	\$	\$							<sup>30</sup>	\$	C	O	R	N	E	R	<sup>40</sup>
									<sup>50</sup>								

intersection,

(6)

STATINTL

DATE OF PHOTO	TYPE	QUALITY	CLASS	NO. OF CARDS	SOURCE
MAR 5 9	4	1	4	1	[REDACTED]

CLASSIFICATION Approved For Release 2000/04/25 : CIA-RDP78-05867A000300920029-5      CAPTIONED BY

Approved For Release 2000/04/25 : CIA-RDP78-05867A000300920029-5

LONGITUDE

PHOTO NO. 385182 SUBJECT M1869 C 01 17N 103 51E

COUNTRY SINGAPORE PROVINCE

AREA NO.	SUBJECT	SUBJECT	SUBJECT	SUBJECT	SUBJECT	SUBJECT	SUBJECT	SUBJECT
34L	C1A	C16						
\$	I	N	G	A	P	O	R	E
D	I	\$	T	&	P	O	L	I

CORNER PICKERING STREET & SOUTH BRIDGE ROAD.

DIST = DISTRICT

(7) (9)

STATINTL

DATE OF PHOTO	TYPE	QUALITY	CLASS	NO. OF CARDS	SOURCE
MAR 5 9	4	1	4	2	[REDACTED]

Approved For Release 2000/04/25 : CIA-RDP78-05867A000300920029-5

Approved For Release 2000/04/25 : CIA-RDP78-05867A000300920029-5

PHOTO NO. 385183  
 LOY No. M 1869  
 MAP REFERENCE C 01  
 LONGITUDE 17N 103 51E

COUNTRY SINGAPORE PROVINCE

AREA NO.	SUBJECT	SUBJECT	SUBJECT	SUBJECT	SUBJECT	SUBJECT	SUBJECT	SUBJECT
34L	C9A	C16						
\$	I	N	G	A	P	O	R	E
R	I	M	&	P	O	L	I	C
U	R	T	\$					

(CRIM = CRIMINAL)

(DIST = DISTRICT)

(7)(9)

STATINTL

DATE OF PHOTO	TYPE	QUALITY	CLASS	NO. OF CARDS	SOU
MAR 5 9	4	1	4	2	[REDACTED]

CLASSIFICATION Approved For Release 2000/04/25 : CIA-RDP78-05867A000300920029-5

Approved For Release 2000/04/25 : CIA-RDP78-05867A000300920029-5

PHOTO NO. 385181    LOT NO. M 1869    MAP REFERENCE C 01    LONGITUDE 17N 103 51E


COUNTRY SINGAPORE    PROVINCE

AREA NO.	SUBJECT	SUBJECT	SUBJECT	SUBJECT	SUBJECT	SUBJECT	SUBJECT	SUBJECT	SUBJECT
34L	C32	C26							
\$	I	N	G	A	P	O	R	E	°
&	A	"	P	T	\$	L	O	O	K
R	O	\$	\$	"	\$	B	R	"	D
						G	E		

ROAD AT UPPER ~~PHEY~~ PICKERING STREET.

(7) (6)

STATINTL

DATE OF PHOTO	TYPE	QUALITY	CLASS	NO. OF CARDS	SOURCE
MAR 5 9	4	1	4	2	

CLASSIFICATION Approved For Release 2000/04/25 : CIA-RDP78-05867A000300920029-5

Approved For Release 2000/04/25 : CIA-RDP78-05867A000300920029-5

PHOTO NO. 385185      M 1869      C      01      PN      103      51E      LONGITUDE

COUNTRY SINGAPORE      PROVINCE

AREA NO.	SUBJECT	SUBJECT	SUBJECT	SUBJECT	SUBJECT	SUBJECT	SUBJECT	SUBJECT
34L	All	C28	A6P					
\$	I	N	G	A	P	O	R	E
U	A	Y	.	"	N	E	W	"
L	D	G	"	U	C	.	"	
								LOOKING INLAND

PART 1 OF 3 PART SERIES

STATINTL

DATE OF PHOTO	TYPE	QUALITY	CLASS	NO. OF CARDS	SOURCE
14 MAR 59	4	1	4	3	[REDACTED]

CLASSIFICATION Approved For Release 2000/04/25 : CIA-RDP78-05867A000300920029-5



PHOTO NO. 385186 Approved For Release 2000/04/25 : CIA-RDP78-05867A000300920029-5 LONGITUDE 103 51E

COUNTRY SINGAPORE PROVINCE

AREA NO.	SUBJECT	SUBJECT	SUBJECT	SUBJECT	SUBJECT	SUBJECT	SUBJECT	SUBJECT
34L	A11	C28	A6P					
S	I	N	G	A	P	O	R	E
U	A	Y	.	N	E	W	S	H
L	D	G	.	U	C	.		
LOOKING INLAND								

PART 2 OF 3-PART SERIES

(7)(16)

STATINTL

DATE OF PHOTO	TYPE	QUALITY	CLASS	NO. OF CARDS	SOURCE
14 MAR 59	4	1	4	3	[REDACTED]

CLASSIFICATION Approved For Release 2000/04/25 : CIA-RDP78-05867A000300920029-5

Approved For Release 2000/04/25 : CIA-RDP78-05867A000300920029-5

PHOTO NO. 385187 M 1869 C 01 17N 103 51E

COUNTRY SINGAPORE PROVINCE

AREA NO. 34L SUBJECT A11 SUBJECT C28 SUBJECT A6P SUBJECT COLLYER

\$ I N G A P O R E 10 C O L L Y E R 20 Q

U A Y 20 N E W 30 S H E L L 30 O I L 40 B

L O G U C 50 LOOKING INLAND

PART 3 OF 3 PART SERIES

STATINTL

(7)(16)

DATE OF PHOTO	TYPE	QUALITY	CLASS	NO. OF CARDS	SOUR
14 MAR 59	4	1	4	3	[REDACTED]

CLASSIFICATION Approved For Release 2000/04/25 : CIA-RDP78-05867A000300920029-5

Approved For Release 2000/04/25 : CIA-RDP78-05867A000300920029-5

PHOTO NO. 385188 REFERENCE NUMBER M 1869 LONGITUDE

COUNTRY MALAYA PROVINCE JOHORE

AREA NO.	SUBJECT	SUBJECT	SUBJECT	SUBJECT	SUBJECT	SUBJECT	SUBJECT	SUBJECT	SUBJECT							
524L	D2L	D2M														
P	L	E	N	T	O	N	G	R	D	O	W	N	S	T	R	E
A	M	F	R	O	M	B	R	I	D	G	E	A	T	O	I	
3	2	N	1	0	3	4	6	E								

(1) (39)

STATINTL

DATE OF PHOTO	TYPE	QUALITY	CLASS	NO. OF CARDS	SOURCE
15 MAR 59	4	2	4	2	[REDACTED]

Approved For Release 2000/04/25 : CIA-RDP78-05867A000300920029-5

PHOTO NO. 385189  
 Approved For Release 2000/04/25 : CIA-RDP78-05867A000300920029-5  
 SUBJECT M 1869

LONGITUDE

COUNTRY		MALAYA		PROVINCE		JOHORE					
AREA NO.	524L	SUBJECT	D2L	SUBJECT	D2M	SUBJECT		SUBJECT		SUBJECT	
P	L	E	N	T	O	N	G	R	U	P	\$
F	R	O	M	B	R	I	D	G	A	T	O
2	N	1	0	3	4	6	E				

(1) (27)

STATINTL

DATE OF PHOTO	TYPE	QUALITY	CLASS	NO. OF CARDS	SOL
15 MAR 59	4	2	4	3	



CLASSIFICATION Approved For Release 2000/04/25 : CIA-RDP78-05867A000300920029-5

PHOTO NO. 285160  
 Approved For Release 2000/04/25 : CIA-RDP78-05867A000300920029-5  
 LONGITUDE

COUNTRY MALAYA PROVINCE

AREA NO.	SUBJECT	SUBJECT	SUBJECT	SUBJECT	SUBJECT	SUBJECT	SUBJECT	SUBJECT	SUBJECT									
524L	AKW	AKU																
B	R	I	D	G	E	A	T	10	1	3	M	15	L	E	\$	T	20	
N	E	\$	20	O	F	K	30	O	T	A	T	30	I	N	G	G	I	40
F	K	O	M	40	J	O	H	O	R	E	BAHRU.							

(28)

STATINTL

DATE OF PHOTO	TYPE	QUALITY	CLASS	NO. OF CARDS	SOURCE
15 MAR 59	4	1	4	2	[REDACTED]

CLASSIFIED Approved For Release 2000/04/25 : CIA-RDP78-05867A000300920029-5

Approved For Release 2000/04/25 : CIA-RDP78-05867A000300920029-5

LONGITUDE

PHOTO NO. 385191

M1869

COUNTRY

MALAYA

PROVINCE

JOHORE

AREA NO. 524L SUBJECT AKU SUBJECT A4Q SUBJECT SUBJECT SUBJECT SUBJECT SUBJECT

L O O K I N G N O N R O A D M  
I L E S T O N E 5 4 M I L E S \$ \$  
O F M E R S I N G

(17) (28)

STATINTL

DATE OF PHOTO	TYPE	QUALITY	CLASS	NO. OF CARDS	SOURCE
15 MAR 59	4	1	4	2	[REDACTED]

CLASSIFICATION

Approved For Release 2000/04/25 : CIA-RDP78-05867A000300920029-5

GPO 958984 (20)

FORM NO. 174 1 JUN 58

USE PREVIOUS EDITIONS

PHOTO ANALYSIS REPORT

PHOTO NO. 385192  
 Approved For Release 2000/04/25 : CIA-RDP78-05867A000300920029-5  
 AREA NO. M 1869  
 PROVINCE NIS  
 LATITUDE 01 52 N  
 LONGITUDE 103 57 E

COUNTRY MALAYA PROVINCE JOHORE

AREA NO.	SUBJECT	SUBJECT	SUBJECT	SUBJECT	SUBJECT	SUBJECT	SUBJECT	SUBJECT
524L	D36	D49	C39	ALG				
M A W A I		L O O K I N G			U P \$ T R			
E A M	F R O M	D O C K			O N	S E D		
I L L I	B E \$ A R	R I V E R						

(1) (29) (71)

STATINTL

DATE OF PHOTO	TYPE	QUALITY	CLASS	NO. OF CARDS	SOURCE
15 MAR 59	4	1	4	4	[REDACTED]

CLASSIFICATION Approved For Release 2000/04/25 : CIA-RDP78-05867A000300920029-5

PHOTO ID: 889193  
 Approved For Release 2000/04/25 : CIA-RDP78-05867A000300920029-5  
 LATITUDE: 01 52 N  
 LONGITUDE: 103 57 E

COUNTRY: MALAYA PROVINCE: JOHORE

AREA NO.	SUBJECT	SUBJECT	SUBJECT	SUBJECT	SUBJECT	SUBJECT	SUBJECT	SUBJECT
524 L	D36	D49	ALG					
M A W A I		L O O K I N G				D O W N		
F R E A M O N								
A R R I V E R								

(1) (29)

STATINTL

DATE OF PHOTO	TYPE	QUALITY	CLASS.	NO. OF CARDS	SOURCE
15 MAR	5	9	4	1	4
					3

CLASSIFICATION: Approved For Release 2000/04/25 : CIA-RDP78-05867A000300920029-5



PHOTO NO. 385191 M 1869 NIS 01 52N 103 57E

COUNTRY	MALAYA		JOHORE							
AREA NO.	SUBJECT	SUBJECT	SUBJECT	SUBJECT	SUBJECT	SUBJECT	SUBJECT	SUBJECT	SUBJECT	
524L	DB6	ALA	AKU							
M A W A I			D O C K			&	R O A D		E	
N O A T		\$ E D I	L L I				B E \$ A R			
R I V E R										

(7) (28)

STATINTL

DATE OF PHOTO	TYPE	QUALITY	CLASS	NO. OF CARDS	SOURCE
15 MAR 59	4	1	4	3	[REDACTED]

Approved For Release 2000/04/25 : CIA-RDP78-05867A000300920029-5

PHOTO NO. 385195 M 1869 C 01 52N 103 57E

COUNTRY MALAYA JOHORE PROVINCE

AREA NO.	SUBJECT	SUBJECT	SUBJECT	SUBJECT	SUBJECT	SUBJECT	SUBJECT	SUBJECT
524L	AKZ	C68						
M	A	W	A	R	O	A	D	E
	T	O	V	I	L	L	A	G
								RIVER IN BACKGROUND.

PART 1 OF 2-PART PANORAMA

(6) (28)

STATINTL

DATE OF PHOTO	TYPE	QUALITY	CLASS	NO. OF CARDS	SOURCE
15 MAR 59	4	1	4	2	[REDACTED]

Approved For Release 2000/04/25 : CIA-RDP78-05867A000300920029-5 GPO 936984 (20)

PHOTO NO. 385198  
 APPROVED FOR RELEASE 2000/04/25 : CIA-RDP78-05867A000300920029-5  
 SUBJECT M1869  
 CLASSIFICATION C  
 COORDINATES 01 52N 103 57E

COUNTRY MALAYA JOHORE  
 PROVINCE

AREA NO.	SUBJECT	SUBJECT	SUBJECT	SUBJECT	SUBJECT	SUBJECT	SUBJECT	SUBJECT
524L	C68							
M	A	W	A	I	L	O	O	K
F	R	O	M	R	O	A	D	E
T	O	V	I	L	L	A	G	E

PART 2 OF 2-PART PANORAMA

(7) (6)

STATINTL

DATE OF PHOTO	TYPE	QUALITY	CLASS	NO. OF CARDS	SOURCE
15 MAR 59	4	1	4	1	[REDACTED]

CLASSIFICATION Approved For Release 2000/04/25 : CIA-RDP78-05867A000300920029-5

PHOTO NO. 385197  
 Approved For Release 2000/04/25 : CIA-RDP78-05867A000300920029-5  
 LONGITUDE

COUNTRY MALAYA PROVINCE JOHORE

AREA NO.	SUBJECT	SUBJECT	SUBJECT	SUBJECT	SUBJECT	SUBJECT	SUBJECT	SUBJECT
524L	AKW	AKZ						
B	E	T.	<sup>0</sup> M	A	W	A	I	<sup>10</sup> &
			<sup>20</sup> B	R	I	D	G	E
								<sup>30</sup> A
								<sup>40</sup> T
								<sup>50</sup> 4
								<sup>60</sup> 8
								<sup>70</sup> T
								<sup>80</sup> H
								<sup>90</sup> M
								<sup>100</sup> I
								<sup>110</sup> N
								<sup>120</sup> G
								<sup>130</sup> \$
								<sup>140</sup> I
								<sup>150</sup> N
								<sup>160</sup> G
								<sup>170</sup> E
								<sup>180</sup> M
								<sup>190</sup> I
								<sup>200</sup> L
								<sup>210</sup> E

\$ T O N E FROM JOHORE BAHRU  
 (BET = BETWEEN)

(28)

STATINTL

DATE OF PHOTO	TYPE	QUALITY	CLASS	NO. OF CARDS	SOURCE OF
15 MAR 59	4	1	4	2	[REDACTED]

CLASSIFICATION Approved For Release 2000/04/25 : CIA-RDP78-05867A000300920029-5

PHOTO NO. 385198 Approved For Release 2000/04/25 : CIA-RDP78-05867A000300920029-5

COUNTRY MALAYA PROVINCE JOHORE

AREA NO. 524L SUBJECT D49

BET. MAWAI<sup>10</sup> & MER\$ING<sup>20</sup>  
 LOOKING DOWN ST<sup>30</sup> RM FR<sup>40</sup>  
 BRIDGE. NEAR 49<sup>th</sup> MILESTONE

(DOWN = DOWN) FROM JOHORE BAHRU.  
 (STEM = STREAM)

(1)

STATINTL

DATE OF PHOTO	TYPE	QUALITY	CLASS	NO. OF CARDS	SOURCE
15 MAR 59	4	1	4	1	[REDACTED]

CLASSIFICATION Approved For Release 2000/04/25 : CIA-RDP78-05867A000300920029-5

PHOTO NO. 385199  
 Approved For Release 2000/04/25 : CIA-RDP78-05867A000300920029-5  
 LONGITUDE

COUNTRY MALAYA JOHORE  
 PROVINCE

AREA NO.	SUBJECT	SUBJECT	SUBJECT	SUBJECT	SUBJECT	SUBJECT	SUBJECT	SUBJECT
524L	AKW	D39						
B E T	M A W A	I	10	&	M E R	\$	I N G	20
B R I	D G E	A T	30	4	S T	H	M I L	40
\$ T O N E			50		FROM JOHORE BAHRU.			

(28) (1)

STATINTL

DATE OF PHOTO	TYPE	QUALITY	CLASS	NO. OF CARDS	SOURCE
15 MAR 59	4	2	4	2	[REDACTED]

CLASSIFICATION Approved For Release 2000/04/25 : CIA-RDP78-05867A000300920029-5

PHOTO NO. **385200** Approved For Release 2000/04/25 : CIA-RDP78-05867A000300920029-5 LONGITUDE  
SUBJECT **M1869** NIS 2 23 N 103 53 E


COUNTRY **MALAYA** PROVINCE **JOHORE**

AREA NO.	SUBJECT	SUBJECT	SUBJECT	SUBJECT	SUBJECT	SUBJECT	SUBJECT	SUBJECT
<b>524 L</b>	<b>D22</b>	<b>D23</b>						
<b>J E M A L U A N G</b>			<sup>10</sup>	<b>K E C H I L</b>	<sup>15</sup>	<b>( N R )</b>	<sup>20</sup>	
<b>[ B E A C H ]</b>	<sup>25</sup>		<sup>30</sup>		<sup>35</sup>		<sup>40</sup>	
	<sup>45</sup>		<sup>50</sup>					

PART 1 OF 6 PART PANORAMA LOOKING SOUTH

(2)

STATINTL

DATE OF PHOTO	TYPE	QUALITY	CLASS	NO. OF CARDS	SOURCE
<b>15 MAR 5 9</b>	<b>4</b>	<b>2</b>	<b>4</b>	<b>2</b>	

CLASSIFICATION Approved For Release 2000/04/25 : CIA-RDP78-05867A000300920029-5 CAPTIONED BY

PHOTO NO. 380201 Approved For Release 2000/04/25 : CIA-RDP78-05867A000300920029-5 LONGITUDE 103 53E


COUNTRY MALAYA PROVINCE JOHORE

AREA NO.	SUBJECT	SUBJECT	SUBJECT	SUBJECT	SUBJECT	SUBJECT	SUBJECT	SUBJECT
<u>524L</u>	<u>D22</u>	<u>D23</u>						
<u>J E M A L U A N G</u>			<sup>10</sup>	<u>K E C H I L</u>	<sup>15</sup>	<u>(N A)</u>	<sup>20</sup>	
<u>B E A C H</u>			<sup>30</sup>		<sup>35</sup>		<sup>40</sup>	
			<sup>45</sup>					

PART 2 OF 6 PART PANORAMA LOOKING ~~SEE~~ SOUTHWEST

(2)

STATINTL

DATE OF PHOTO	TYPE	QUALITY	CLASS	NO. OF CARDS	SOUR
<u>13 MAR 59</u>	<u>4</u>	<u>2</u>	<u>4</u>	<u>2</u>	

CLASSIFICATION TOP SECRET CAPTIONED BY TOP SECRET Approved For Release 2000/04/25 : CIA-RDP78-05867A000300920029-5



PHOTO NO. **38520** Approved For Release 2000/04/25 : CIA-RDP79-05867A000300920029-5 LONGITUDE

**M1869 NIS 2 23N 103 53E**


COUNTRY **MALAYA** PROVINCE **JOHORE**

AREA NO.	SUBJECT	SUBJECT	SUBJECT	SUBJECT	SUBJECT	SUBJECT	SUBJECT	SUBJECT
<b>524L</b>	<b>D22</b>	<b>D23</b>						
<b>J E M A L U A N G</b>			<sup>10</sup>	<b>K E C H I L</b>	<sup>15</sup>	<b>(N A)</b>	<sup>20</sup>	
<b>B E A C H</b>	<sup>25</sup>		<sup>30</sup>		<sup>35</sup>		<sup>40</sup>	
	<sup>45</sup>		<sup>50</sup>					

**PART 3 OF 6 PART PANORAMA LOOKING ~~EAST~~ WEST**

**(2)**

STATINTL

DATE OF PHOTO	TYPE	QUALITY	CLASS	NO. OF CARDS	SOPR
<b>13 MAR 59</b>	<b>4</b>	<b>2</b>	<b>4</b>	<b>2</b>	

CLASSIFICATION Approved For Release 2000/04/25 : CIA-RDP79-05867A000300920029-5 CAPTIONED BY

PHOTO NO. **385203** Approved For Release 2000/04/25 : CIA-RDP78-05867A000300920029-5 LONGITUDE  
**M 1869 NIS 2 23N 103 53E**


COUNTRY **MALAYA** PROVINCE **JOHORE**

AREA NO.	SUBJECT	SUBJECT	SUBJECT	SUBJECT	SUBJECT	SUBJECT	SUBJECT
<b>524L</b>	<b>D22</b>	<b>D23</b>					
<b>J E M A L U A N G</b>			<b>10</b>	<b>K E C H I L</b>	<b>15</b>	<b>(N A)</b>	<b>20</b>
<b>B E A C H</b>			<b>25</b>				<b>40</b>
			<b>45</b>				<b>50</b>

**PART 4 OF 6 PART PANORAMA LOOKING ~~WEST~~ WEST**

**(2)**

STATINTL

DATE OF PHOTO	TYPE	QUALITY	CLASS	NO. OF CARDS	SO
<b>13 MAR 59</b>	<b>4</b>	<b>2</b>	<b>4</b>	<b>2</b>	

CLASSIFICATION Approved For Release **0000** 4/25 : CIA-RDP78-05867A000300920029-5 CAPTIONED BY

PHOTO NO. 385204 Approved For Release 2000/04/25 : CIA-RDP78-05867A000300920029-5 LONGITUDE 103 53E

COUNTRY MALAYA PROVINCE JOHORE

AREA NO.	SUBJECT	SUBJECT	SUBJECT	SUBJECT	SUBJECT	SUBJECT	SUBJECT	SUBJECT
524L	D23	D23						
J E M A L U A N G					K E C H I L		(N R)	
B E A C H								

PART 5 OF 6 PART PANORAMA LOOKING NORTHWEST SOUTH-EAST

(2)

STATINTL

DATE OF PHOTO	TYPE	QUALITY	CLASS	NO. OF CARDS	SO
13 MAR 59	4	2	4	2	[REDACTED]

CLASSIFICATION Approved For Release 2000/04/25 : CIA-RDP78-05867A000300920029-5

Approved For Release 2000/04/25 : CIA-RDP78-05867A000300920029-5

PHOTO NO. 385205      M 1869      NIS      2      23N      103 53E

COUNTRY MALAYA      PROVINCE JOHORE

AREA NO.	SUBJECT	SUBJECT	SUBJECT	SUBJECT	SUBJECT	SUBJECT	SUBJECT	SUBJECT
524L	D22	D23						
J E M A	L U A N G			K E C H I L			(N R)	
B E A C H								

PART 6 OF 6-PART PANORAMA LOOKING ~~SOUTH~~ NORTH

(2)

STATINTL

DATE OF PHOTO	TYPE	QUALITY	CLASS	NO. OF CARDS	SOURCE
13 MAR 59	4	2	4	2	[REDACTED]

CLASSIFICATION Approved For Release 2000/04/25 : CIA-RDP78-05867A000300920029-5

Approved For Release 2000/04/25 : CIA-RDP78-05867A000300920029-5

PHOTO NO. 385205	REF ID: A66030	LONGITUDE
---------------------	----------------	-----------

COUNTRY MALAYA	PROVINCE JOHORE
-------------------	--------------------

AREA NO.	SUBJECT	SUBJECT	SUBJECT	SUBJECT	SUBJECT	SUBJECT	SUBJECT	SUBJECT							
524L	AKW	AKY													
B	E	T	M	E	R	\$	I	N	G	&	K	O	T	A	I
I	N	G	G	I	P	I	L	E	D	R	I	V	E	R.	B
M	B	R	I	D	G	E	R	E	P	A	I	R.			

(28)

STATINTL

DATE OF PHOTO	TYPE	QUALITY	CLASS	NO. OF CARDS	SOURCE
MAR 5 9	4	2	4	2	[REDACTED]

CLASSIFICATION Approved For Release 2000/04/25 : CIA-RDP78-05867A000300920029-5

Approved For Release 2000/04/25 : CIA-RDP78-05867A000300920029-5

PHOTO NO. 385207 LOT NO. M 1869

COUNTRY MALAYA PROVINCE JOHORE

AREA NO.	SUBJECT	SUBJECT	SUBJECT	SUBJECT	SUBJECT	SUBJECT	SUBJECT	SUBJECT
524L	AKW	AKY	AGM					
B E T	M E R	\$ I N G		8	K O T A		T	
I N G G I		P I L E			D R I V E R		- B	
R I D G E		R E P A I R						

(28)

STATINTL

DATE OF PHOTO	TYPE	QUALITY	CLASS	NO. OF CARDS	SOURCE
27 MAR 59	2	1	4	3	[REDACTED]

Approved For Release 2000/04/25 : CIA-RDP78-05867A000300920029-5

Approved For Release 2000/04/25 : CIA-RDP78-05867A000300920029-5

PHOTO NO. 385206 LOT NO. M1869 MAP REFERENCE C 02 26 N 103 50 E LONGITUDE

COUNTRY MALAYA PROVINCE JOHORE

AREA NO.	SUBJECT	SUBJECT	SUBJECT	SUBJECT	SUBJECT	SUBJECT	SUBJECT	SUBJECT
524L	AL7	ALG	D2L					
MER	\$	I	N	G	L	O	O	K
T	H	F	R	O	M	\$	O	U
E	R	\$	I	N	G	R	I	V

(1) (29)

STATINTL

DATE OF PHOTO	TYPE	QUALITY	CLASS	NO. OF CARDS	SOUR
MAR 5 9	4	1	4	3	[REDACTED]

CLASSIFICATION Approved For Release 2000/04/25 : CIA-RDP78-05867A000300920029-5

Approved For Release 2000/04/25 : CIA-RDP78-05867A000300920029-5

PHOTO NO.  
385209

LET NO.  
M 1869

C

02 26 N

LONGITUDE  
103 50 E

COUNTRY

MALAYA

PROVINCE

JOHORE

AREA NO.

5246

SUBJECT  
AKU

SUBJECT

SUBJECT

SUBJECT

SUBJECT

SUBJECT

SUBJECT

SUBJECT

M	E	R	\$	I	N	G	(N <sup>10</sup> R)	R	O	A	D	T	R	A <sup>20</sup>			
V	E	L	\$	I	N	G	\$	J	U	\$	T	O	O	T	\$	I	B
E	M	E	R	\$	I	N	G										

(28)

STATINTL

DATE OF PHOTO

MAR 5 9

TYPE

4

QUALITY

2

CLASS

4

NO. OF CARDS

1

SOL



CLASSIFICATION

Approved For Release 2000/04/25 : CIA-RDP78-05867A000300920029-5

CAPTIONED BY



Approved For Release 2000/04/25 : CIA-RDP78-05867A000300920029-5

PHOTO NO. 385210      REF. NO. M1869      C      02      26 N      103      50 E

COUNTRY MALAYA      PROVINCE JOHORE

AREA NO.	SUBJECT	SUBJECT	SUBJECT	SUBJECT	SUBJECT	SUBJECT	SUBJECT	SUBJECT										
524L	AKU																	
M	E	R	\$	°	10	R	O	A	D	10	L	E	A	D	I	N	20	
G	T	O	20	B	R	I	D	G	E	30	L	O	O	K	I	N	G	40
\$	O	U	T	H	80													

(28)

STATINTL

DATE OF PHOTO	TYPE	QUALITY	CLASS	NO. OF CARDS	SOURCE
MAR 5 9	4	2	4	1	[REDACTED]

Approved For Release 2000/04/25 : CIA-RDP78-05867A000300920029-5

PHOTO NO. 385211  
 Approved For Release 2000/04/25 : CIA-RDP78-05867A000300920029-5  
 LONGITUDE 26N 103 50E

COUNTRY MALAYA PROVINCE JOHORE

AREA NO.	SUBJECT	SUBJECT	SUBJECT	SUBJECT	SUBJECT	SUBJECT	SUBJECT	SUBJECT	SUBJECT
524 L	D49	C12							
M	E	R	\$	I	N	G	(N	R)	\$
\$	I	N	G	"	L	O	O	K	"
O	S	Q	U	"	E				

(10) (1)

STATINTL

DATE OF PHOTO	TYPE	QUALITY	CLASS	NO. OF CARDS	SOURCE
MAR 5 9	4	2	4	2	[REDACTED]

CLASSIFICATION Approved For Release 2000/04/25 : CIA-RDP78-05867A000300920029-5

PHOTO NO. 385212 LOT NO. M1869

COUNTRY MALAYA PROVINCE JOHORE

AREA NO.	SUBJECT	SUBJECT	SUBJECT	SUBJECT	SUBJECT	SUBJECT	SUBJECT	SUBJECT
524L	A45	AKZ						
TRAVELING								
FROM								
ER \$								

(22) (23)

STATINTL

DATE OF PHOTO	TYPE	QUALITY	CLASS	NO. OF CARDS	SOURCE
MAR 5 9	4	2	4	2	[REDACTED]

PHOTO NO.	385213	LOT NO.	M1869	LONGITUDE
COUNTRY	MALAYA		PROVINCE JOHORE	
AREA NO.	524L	SUBJECT	AKW	AKY
	BET	MER	\$	ING
	INGGI		BRIDGE	& KOTA I
	REPAIRED			BEING
(28)				
				STATINTL
DATE OF PHOTO	TYPE	QUALITY	CLASS	NO. OF CARDS
MAR 5 9	4	1	4	2
CAPTIONED BY				

PHOTO NO. 385214 LOT NO. M1869

COUNTRY MALAYA PROVINCE JOHORE

AREA NO.	SUBJECT	SUBJECT	SUBJECT	SUBJECT	SUBJECT	SUBJECT	SUBJECT	SUBJECT							
524L	AKW	AKY													
B	E	T	M	E	R	\$	I	N	G	&	K	O	T	A	I
I	N	G	I	B	R	I	D	G	E	U	N	D	E	R	
R	E	P	A	I	R										

(28)

STATINTE

DATE OF PHOTO	TYPE	QUALITY	CLASS	NO. OF CARDS	SOURCE OF PHOTOGRAPH
MAR 5 9	4	2	4	2	[REDACTED]

LONGITUDE

PHOTO NO. 385215 SUBJECT M 1869

COUNTRY MALAYA PROVINCE JOHORE

AREA NO.	SUBJECT	SUBJECT	SUBJECT	SUBJECT	SUBJECT	SUBJECT	SUBJECT	SUBJECT	
524L	AHR								
N	R	Y	O	N	G	P	E	N	G
E	A	R	U	B	B	E	R	P	L
								A	R
								C	U
								T	A
								I	O
								N	

MILESTONE INDICATES 28 POSSIBLE KM TO YONG PENG

(24)

STATINTL

DATE OF PHOTO	TYPE	QUALITY	CLASS	NO. OF CARDS	SOURCE
27 MAR 59	4	2	4	1	[REDACTED]

Approved For Release 2000/04/25 : CIA-RDP78-05867A000300920029-5

PHOTO NO. 385216 M 1869

COUNTRY MALAYA PROVINCE JOHORE

AREA NO. 524L SUBJECT AHR

N	R	Y	O	N	G	P	E	N	G	O	N	R	O	A
D	W	T	O	M	U	A	R	R	U	B	B	E	R	
T	R	E	E											

(24)

STATINTL

DATE OF PHOTO	TYPR	QUALITY	CLASS	NO. OF CARDS	SOURCE
27 MAR	5	9	4	1	[REDACTED]

CLASSIFICATION Approved For Release 2000/04/25 : CIA-RDP78-05867A000300920029-5

Approved For Release 2000/04/25 : CIA-RDP78-05867A0003000920029-5

PHOTO NO. 385277  
 SUBJECT MI869  
 C 02 02 N 102 34E

COUNTRY MALAYA PROVINCE JOHORE

AREA NO. 524L SUBJECT AAR D41

B	A	N	D	A	R	M	A	H	A	R	A	N	I	(N	R)	20
8	M	I	L	E	\$	E		M	U	A	R	M	I	N	I	
N	G		C	O		I	I	N			MINE					

(CO = COMPANY)

PART 1 OF 3-PART PANORAMA.

(13) (14) (11)

STATINTL

DATE OF PHOTO	TYPE	QUALITY	CLASS	NO. OF CARDS	SOURCE
27 MAR	5	9	4	2	[REDACTED]

CLASSIFICATION Approved For Release 2000/04/25 : CIA-RDP78-05867A0003000920029-5



PHOTO NO. **385218** APPROVED FOR RELEASE 2000/04/25 : CIA-RDP78-05867A000300920029-5 LONGITUDE  
 SUBJECT **M 1869** C 02 02N 102 34E

COUNTRY MALAYA PROVINCE JOHORE

AREA NO.	SUBJECT	SUBJECT	SUBJECT	SUBJECT	SUBJECT	SUBJECT	SUBJECT	SUBJECT							
524L	AAR	D41													
B	A	N	D	A	R	M	A	H	A	R	A	N	I	(N	R)
8	M	I	L	E	\$	E	M	U	A	R	M	I	N	I	
N	G	C	O	T	I	N	MINE								

(CO = COMPANY)

(PART 2 OF 2-PART PANOXAMA) (13,14)

STATINTL

DATE OF PHOTO	TYPE	QUALITY	CLASS	NO. OF CARDS	SOURCE
27 MAR 59	4	2	4	2	[REDACTED]

CLASSIFICATION APPROVED FOR RELEASE 2000/04/25 : CIA-RDP78-05867A000300920029-5

PHOTO NO. **38521** Approved For Release 2000/04/25 : CIA-RDP78-05867A000300920029-5 LONGITUDE


**M1869** **C** **02** **02N** **102** **34E**

COUNTRY **MALAYA** PROVINCE **JOHORE**

AREA NO.	SUBJECT	SUBJECT	SUBJECT	SUBJECT	SUBJECT	SUBJECT	SUBJECT
<b>524L</b>	<b>AAR</b>						
<b>BANDAR</b>		<b>MAMARANI</b>				<b>(NR)</b>	
<b>8</b>	<b>MILE</b>	<b>\$</b>	<b>E</b>		<b>MUAR</b>	<b>TIN</b>	
<b>LINE</b>							

**13, (14)**

STATINTL

DATE OF PHOTO	TYPE	QUALITY	CLASS	NO. OF CARDS	SOURCE O
<b>MAR 5 9</b>	<b>4</b>	<b>2</b>	<b>4</b>	<b>1</b>	

CLASSIFICATION Approved For Release 2000/04/25 : CIA-RDP78-05867A000300920029-5 CAPTIONED BY

PHOTO NO. 385220 Approved For Release 2000/04/25 : CIA-RDP78-05867A000300920029-5 LONGITUDE 02N 102 34E

COUNTRY MALAYA PROVINCE JOHORE

AREA NO. 524L SUBJECT AAR

B	A	N	D	A	R	M	A	H	A	R	A	N	I	(N	R)
8	M	I	L	E	\$	E	M	U	A	R	T	I	N		
M	I	N	E												

13, (14)

STATINTL

DATE OF PHOTO	TYPE	QUALITY	CLASS	NO. OF CARDS	SOURCE O
MAR 5 9	4	2	4	1	

CLASSIFICATION Approved For Release 2000/04/25 : CIA-RDP78-05867A000300920029-5 CAPTIONED BY

PHOTO NO. 385221 Approved For Release 2000/04/25 : CIA-RDP78-05867A000300920029-5 LONGITUDE 102 34E

COUNTRY MALAYA PROVINCE JOHORE

AREA NO. 514L SUBJECT AAR

B	A	N	D	A	R	M	A	H	A	N	I	(N.R)	
8	M	I	L	E	\$	E	M	U	A	R	T	I	N
0	I	N	E										

13, (14)

STATINTL

DATE OF PHOTO	TYPE	QUALITY	CLASS	NO. OF CARDS	SOURCE OF
MAR 5 9	4	2	4	1	

CLASSIFICATION Approved For Release 2000/04/25 : CIA-RDP78-05867A000300920029-5 CAPTIONED BY

Approved For Release 2000/04/25 : CIA-RDP78-05867A000300920029-5

PHOTO NO. 385222 SUBJECT M1869 C 02 24N 101 51E LONGITUDE

COUNTRY MALAYA PROVINCE MALACCA

AREA NO. 124L SUBJECT D22

C A P E R A C H A D O N I S I D E

S M A C C A N I M A L H O L E

N S A B D L A G N BELOW LIGHTHOUSE.

LAGN = LAGOON

(2)

STATINTL

DATE OF PHOTO	TYPE	QUALITY	CLASS	NO. OF CARDS	SOURCE
28 MAR 59	R	1	4	1	[REDACTED]

CLASSIFICATION Approved For Release 2000/04/25 : CIA-RDP78-05867A000300920029-5

PHOTO NO. 385281 Approved For Release 2000/04/25 : CIA-RDP78-05867A000300920029-5 LONGITUDE  
 SUBJECT M1869 C 02 02N 102 34E

COUNTRY MALAYA PROVINCE JOHORE

AREA NO.	SUBJECT	SUBJECT	SUBJECT	SUBJECT	SUBJECT	SUBJECT	SUBJECT	SUBJECT
524L	AAR							
BANDAR		M	A	H	A	R	A	N
8	M	I	L	E	\$	E	M	U
M	I	N	E				R	I
							N	

13, (14)

STATINTL

DATE OF PHOTO	TYPE	QUALITY	CLASS	NO. OF CARDS	SOURCE
MAR 5 9	4	2	4	1	

CLASSIFICATION Approved For Release 2000/04/25 : CIA-RDP78-05867A000300920029-5 CAPTIONED BY

PHOTO NO. 385221 | Approved For Release 2000/04/25 : CIA-RDP78-05867A000300920029-5 | LONGITUDE 02 02N 102 34E

COUNTRY MALAYA | PROVINCE JOHORE

AREA NO.	SUBJECT	SUBJECT	SUBJECT	SUBJECT	SUBJECT	SUBJECT	SUBJECT
524L	AAR						
BANDAR		M	A	H	A	R	A
8	M	I	L	E	\$	E	
M	I	N	E				

13, (14)

STATINTL

DATE OF PHOTO	TYPE	QUALITY	CLASS	NO. OF CARDS	SOURCE
MAR 5 9	4	2	4	1	[REDACTED]

CLASSIFICATION Approved For Release 2000/04/25 : CIA-RDP78-05867A000300920029-5


PHOTO NO. 385221 Approved For Release 2000/04/25 : CIA-RDP78-05867A000300920029-5 LONGITUDE

COUNTRY MALAYA PROVINCE JOHORE

AREA NO.	SUBJECT	SUBJECT	SUBJECT	SUBJECT	SUBJECT	SUBJECT	SUBJECT	SUBJECT
<u>524L</u>	<u>AAR</u>							
<u>BANDAR</u>		<u>MAHARANI</u>					<u>(N.R)</u>	
<u>8</u>	<u>MILE</u>	<u>\$</u>	<u>E</u>		<u>MUAR</u>		<u>TIN</u>	
<u>MINNE</u>								

13, (14)

STATINTL

DATE OF PHOTO	TYPE	QUALITY	CLASS	NO. OF CARDS	SOURCE
<u>MAR 5 9</u>	<u>4</u>	<u>2</u>	<u>4</u>	<u>1</u>	

CLASSIFICATION Approved For Release 2000/04/25 : CIA-RDP78-05867A000300920029-5 CAPTIONED BY



1 JUN 68

PHOTO NO. Approved For Release 2000/04/25 : CIA-RDP78-05867A000300920029-5 LONGITUDE  
M 1869 C 02 02N 102 34E

COUNTRY MALAYA PROVINCE JOHORE

AREA NO.	SUBJECT	SUBJECT	SUBJECT	SUBJECT	SUBJECT	SUBJECT	SUBJECT	SUBJECT
524L	AAR							
B	A	N	D	A	M	A	H	A
8	M	I	L	E	\$	E	M	V
M	I	N	E				A	R
							T	I
							N	

13, (14)

STATINTL

DATE OF PHOTO	TYPE	QUALITY	CLASS	NO. OF CARDS	SOURCE
MAR 5 9	4	2	4	1	

CLASSIFICATION Approved For Release 2000/04/25 : CIA-RDP78-05867A000300920029-5 CAPTIONED BY

Approved For Release 2000/04/25 : CIA-RDP78-05867A000300920029-5

PHOTO NO. 385225  
 LOT NO. M 1869  
 PROVINCE JOHORE  
 LATITUDE 02 02 N  
 LONGITUDE 102 34 E

COUNTRY MALAYA  
 AREA NO. 524L  
 SUBJECT AAA  
 BANDAR MAHARAJA  
 8 MILE  
 MAP REFERENCE C  
 LATITUDE 02 02 N  
 LONGITUDE 102 34 E

PHOTO NO. 385227  
 LOT NO. M 1869  
 PROVINCE JOHORE  
 AREA NO. 524L  
 SUBJECT AAR  
 BANDAR MAHARAJA  
 8 MILE \$ E  
 MINE  
 SUBJECT (N.R)  
 SUBJECT TIN

STATINTL

13, (14)



DATE OF PHOTO	TYPE	QUALITY	CLASS	NO. OF CARDS	SOURCE OF
MAR 6 9	4	2	4	1	

CAPTIONED BY [Signature]

PHOTO ANALYSIS REPORT

Approved For Release 2000/04/25 : CIA-RDP78-05867A000300920029-5

Approved For Release 2000/04/25 : CIA-RDP78-05867A000300920029-5

LONGITUDE

PHOTO NO. 385228 | M 1869 | C | 02 02N | 102 34E

COUNTRY MALAYA | PROVINCE JOHORE

AREA NO.	SUBJECT	SUBJECT	SUBJECT	SUBJECT	SUBJECT	SUBJECT	SUBJECT	SUBJECT
524L	AAA							
BANDAR		M	A	H	A	R	A	N
8	MILE	\$	E		M	U	A	R
MINE								

13, (14)

STATINTL

DATE OF PHOTO	TYPE	QUALITY	CLASS	NO. OF CARDS	SOURCE
MAR 5 9	4	2	4	1	[REDACTED]

Approved For Release 2000/04/25 : CIA-RDP78-05867A000300920029-5

Approved For Release 2000/04/25 : CIA-RDP78-05867A000300920029-5

PHOTO NO. 385229      REF. NO. M 1869      C      02      02N      LONGITUDE 102 34E

COUNTRY	PROVINCE	SUBJECT	SUBJECT	SUBJECT	SUBJECT	SUBJECT	SUBJECT	SUBJECT
MALAYA	JOHORE	AAA						
AREA NO. 524L		B	M	A	H	A	R	A
		M	I	L	E	\$	E	
		M	I	N	E			

13, (14), 28

STATINTL

DATE OF PHOTO	TYPE	QUALITY	CLASS	NO. OF CARDS	SOURCE OF
MAR 5 9	4	2	4	1	[REDACTED]

Approved For Release 2000/04/25 : CIA-RDP78-05867A000300920029-5

GPO 938964 (20)

Case 2000/04/25 : CIA-RDP78-05867A000300920029-5

PHOTO NO. 385220  
 LOT NO. M 1869  
 REFERENCE C  
 LATITUDE 01  
 LONGITUDE 103 57 E

COUNTRY	MALAYA		JOHORE				
AREA NO.	524L	AHR	AKU				
	9	M	I	L	E	\$	
	U	B	B	E	R	P	L
						A	N
						T	A
						T	I
						O	N

(17) (24) (28)

STATINTL

DATE OF PHOTO	TYPE	QUALITY	CLASS	NO. OF CARDS	SOURCE
28 MAR 5 9	4	2	4	2	[REDACTED]

CAPTIONED BY  
 744

Approved For Release 2000/04/25 : CIA-RDP78-05867A000300920029-5

PHOTO ANALYSIS REPORT

Approved For Release 2000/04/25 : CIA-RDP78-05867A000300920029-5

PHOTO NO. 385231  
 M 1869 C 02 02N 102 34E

COUNTRY MALAYA PROVINCE JOHORE

AREA NO. 524L SUBJECT AKZ SUBJECT AJA SUBJECT H4Q

B A N D A R M A H A R A N I (N R)

R O A D E N T E R I N G T O W N

D R A I N A G E ~~ROAD~~ DITCHES ON BOTH SIDES OF ROAD.

(28) (9) (17), 23

STATINTL

DATE OF PHOTO	TYPE	QUALITY	CLASS	NO. OF CARDS	SOURCE OF
29 MAR 57	4	2	4	3	[REDACTED]

CLASSIFICATION Approved For Release 2000/04/25 : CIA-RDP78-05867A000300920029-5

Approved For Release 2000/04/25 : CIA-RDP78-00867A000300020000-0

PHOTO NO. 385232	LOT NO. M1869	MAP REFERENCE C	LATITUDE 02 02 N	LONGITUDE 102 34 N
COUNTRY MALAYA		PROVINCE JOHORE		
AREA NO. 524L	SUBJECT AKZ	SUBJECT AKA	SUBJECT C6B	SUBJECT
B	A	M	A	H
A	R	A	R	A
N	I	N	I	E
E	R	T	F	E
I	N	O	R	A
G	W	N	O	F
				T

(28) (6), 23

STATINTL

DATE OF PHOTO	TYPE	QUALITY	CLASS	NO. OF CARDS	SOURCE
28 MAR 59	4	2	4	3	[REDACTED]

CLASSIFICATION Approved For Release 2000/04/25 : CIA-RDP78-05867A000300020000-0

PHOTO NO. 385233  
 Approved For Release 2000/04/25 : CIA-RDP78-05867A000300920029-5  
 SUBJECT M/869  
 C 02 02N  
 LONGITUDE 102 34E

COUNTRY MALAYA PROVINCE JOHORE

AREA NO.	SUBJECT	SUBJECT	SUBJECT	SUBJECT	SUBJECT	SUBJECT	SUBJECT	SUBJECT	SUBJECT							
524L	C6B															
B	A	N	D	A	R	M	A	H	A	R	A	N	I	M	A	I
N	\$	T	F	E	R	R	Y	L	A	N	D	I	N	G		
B	E	H	I	N	D	T	R	E	E	\$	IN BACKGROUND.					

(ST = STREET)

(6)

STATINTL

DATE OF PHOTO	TYPE	QUALITY	CLASS	NO. OF CARDS	SOURCE
28 MAR 58	4	2	4	1	[REDACTED]
Approved For Release 2000/04/25 : CIA-RDP78-05867A000300920029-5					
CLASSIFICATION OVO			CAPTIONED BY [REDACTED]		



Approved For Release 2000/04/25 : CIA-RDP78-05867A000300920029-5

PHOTO NO. 305234 M 1869 C

LONGITUDE

COUNTRY MALAYA PROVINCE NEGERI SEMBILAN

AREA NO. 324L SUBJECT AKW SUBJECT AKU SUBJECT D36

BRIDGE OVER RIVER  
BLUGGI AT 0230N  
0201E

APPROX 6 MILES FROM PASIR PANJANG.

(PROB = PROBABLY)

(1) (28)

STATINTL

DATE OF PHOTO	TYPE	QUALITY	CLASS	NO. OF CARDS	SOURCE
29 MAR 59	4	1	4	3	[REDACTED]

CLASSIFICATION Approved For Release 2000/04/25 : CIA-RDP78-05867A000300920029-5

PHOTO NO. **385285** APPROVED FOR RELEASE 2000/04/25 : CIA-RDP78-05867A000300920029-5

COUNTRY **MALAYA** PROVINCE **NEGRI SEMBILAN**

AREA NO. **324L** SUBJECT **D36** SUBJECT **D49**

**L B O O K I N G D W N \$ T R M F R O M**

**B R I D G E A T O 2 3 0 N ①**

**2 0 1 E** APPROXIMATELY 6 MILES

FROM PASIR PANJANG

(1) (29)

STATINTL

DATE OF PHOTO	TYPE	QUALITY	CLASS	NO. OF CARDS	SOURCE
29 MAR 59	4	2	4	2	[REDACTED]

CLASSIFICATION **Approved For Release 2000/04/25 : CIA-RDP78-05867A000300920029-5**

Approved For Release 2000/04/25 : CIA-RDP78-05867A000300920029-5

LONGITUDE

PHOTO NO. 305257 SUBJECT M1869

COUNTRY MALAYA PROVINCE NEGRI SEMBILAN

AREA NO. 324L SUBJECT D36 D49

L O O K I N G U P \$ T R E A M F R O M B R I D G E A T O R 2 3 0 N O R O I E APPROXIMATELY 6 MILES FROM PASIR PANJANG

(1) (29)

STATINTL

DATE OF PHOTO	TYPE	QUALITY	CLASS	NO. OF CARUS	SOURCE OF PHOTOGRAPH
28 MAR	5	9	4	2	[REDACTED]

CLASSIFICATION Approved For Release 2000/04/25 : CIA-RDP78-05867A000300920029-5

PHOTO NO. 385237 APPROVED FOR RELEASE 2000/04/25 : CIA-RDP78-05867A000300920029-5

COUNTRY MALAYA PROVINCE NEGERI SEMBILAN

AREA NO. 324L SUBJECT AKZ SUBJECT A4Q

L O O K I N G T O R O A D F R O M

B R I D G E A T O 2 3 0 N ①

R O A D HEAD TO PASIR PANJANG, APPROX 6 MILES

(28) (17)

STATINTL

DATE OF PHOTO	TYPE	QUALITY	CLASS	NO. OF CARDS	SOURCE
28 MAR 59	4	2	4	2	[REDACTED]

CLASSIFICATION APPROVED FOR RELEASE 2000/04/25 : CIA-RDP78-05867A000300920029-5

PHOTO NO. **385238** Approved For Release 2000/04/25 : CIA-RDP78-05867A000300920029-5

COUNTRY **MALAYA** PROVINCE **NEGRI SEMBILAN**

AREA NO.	SUBJECT	SUBJECT	SUBJECT	SUBJECT	SUBJECT	SUBJECT	SUBJECT	SUBJECT
<b>324L</b>	<b>AKW</b>	<b>AKU</b>	<b>D36</b>					
<b>B</b>	<b>R</b>	<b>I</b>	<b>D</b>	<b>G</b>	<b>E</b>	<b>O</b>	<b>V</b>	<b>E</b>
<b>I</b>	<b>V</b>	<b>E</b>	<b>R</b>	<b>A</b>	<b>T</b>	<b>O</b>	<b>2</b>	<b>3</b>
<b>I</b>	<b>E</b>							

**L U I G G I R**  
**0 N ① 0 2 0**  
**A APPROXIMATELY 6 MILES FROM PASIR PANJANG.**

**(1) (28)**

STATINTL

DATE OF PHOTO	TYPE	QUALITY	CLASS	NO. OF CARDS	SOURCE
<b>28 MAR</b>	<b>5</b>	<b>9</b>	<b>4</b>	<b>2</b>	<b>4</b>
					<b>3</b>

CLASSIFIED Approved For Release 2000/04/25 : CIA-RDP78-05867A000300920029-5

PHOTO NO. 38523 APPROVED FOR RELEASE 2000/04/25 : CIA-RDP78-05867A000300920029-5 REFERENCE NUMBER C 02 24 N 101 51 E LONGITUDE

COUNTRY MALAYA PROVINCE MALACCA

AREA NO.	SUBJECT	SUBJECT	SUBJECT	SUBJECT	SUBJECT	SUBJECT	SUBJECT	SUBJECT
424L	D2H	D23						
C A P E	R A C H A	D O				L O O K I N		
G T O W A R D						F E L A M A T		P O
N T								

FROM BASE OF LIGHTHOUSE.

(PART @ OF 2-PART PANORAMA)

(2)

STATINTL

DATE OF PHOTO	TYPE	QUALITY	CLASS	NO. OF CARDS	SOURCE
28 MAR 59	3	2	4	2	[REDACTED]

CLASSIFIED APPROVED FOR RELEASE 2000/04/25 : CIA-RDP78-05867A000300920029-5

PHOTO NO. 385210  
 AREA NO. M1869  
 COUNTRY MALAYA  
 PROVINCE MALACCA  
 LONGITUDE 101 51 E

AREA NO.	SUBJECT	SUBJECT	SUBJECT	SUBJECT	SUBJECT	SUBJECT	SUBJECT	SUBJECT
4246	DRH	DR3						
C A P E	B R A C H	A D O				L O O K I N		
G T O W A R D						E L A M A T		P O P
N T								FROM BASE OF LIGHTHOUSE.

(PART 2 OF 2-PART PANORAMA)

(2)

STATINTL

DATE OF PHOTO	TYPE	QUALITY	CLASS	NO. OF CARDS	SOURCE
28 MAR 59	3	2	4	2	[REDACTED]

PHOTO NO. 385211 Approved For Release 2000/04/25 : CIA-RDP78-05867A000300920029-5 LONGITUDE 02 24N 101 51E

COUNTRY MALAYA PROVINCE MALACCA

AREA NO.	SUBJECT	SUBJECT	SUBJECT	SUBJECT	SUBJECT	SUBJECT	SUBJECT	SUBJECT
424L	ALB							
C	A	P	E	R	A	C	H	A
D	O	U	S	E	F	R	O	M
I	N	T						

(2)

STATINTL

DATE OF PHOTO	TYPE	QUALITY	CLASS	NO. OF CARDS	SOURCE
28 MAR 57	2	1	4	1	[REDACTED]

CLASSIFICATION Approved For Release 2000/04/25 : CIA-RDP78-05867A000300920029-5



Approved For Release 2000/04/25 : CIA-RDP78-05867A000300920029-5

PHOTO NO. 385212 REFERENCE C OR LATITUDE 2° N LONGITUDE 101 51 E

COUNTRY MALAYA PROVINCE MALACCA

AREA NO.	SUBJECT	SUBJECT	SUBJECT	SUBJECT	SUBJECT	SUBJECT	SUBJECT	SUBJECT
424L	ALB							
C	A	P	E	R	A	C	H	A
O	U	\$	E					

L I G H T H

(2)

STATINTL

DATE OF PHOTO	TYPE	QUALITY	CLASS	NO. OF CARDS	SOURCE OF PHOTOGRAPH
28 MAR 59	2	1	4	1	[REDACTED]

Approved For Release 2000/04/25 : CIA-RDP78-05867A000300920029-5

PHOTO NO. 385243 APPROVED FOR RELEASE 2000/04/25 : CIA-RDP78-05867A000300920029-5

COUNTRY MALAYA PROVINCE MALACCA

AREA NO.	SUBJECT	SUBJECT	SUBJECT	SUBJECT	SUBJECT	SUBJECT	SUBJECT	SUBJECT
424L	A4Q	D49						
C A P E	R	A C H	A D O			P A T H		F
R O M	L I G H T	H O U S E				T O		B E
A C H.	P W R	L I N.	NORTH SIDE OF CAPE,					

(LIN = LINE)

(1) (28) (17)

STATINTL

DATE OF PHOTO	TYPE	QUALITY	CLASS	NO. OF CARDS	SOURCE
28 MAR 59	4	2	4	2	[REDACTED]

APPROVED FOR RELEASE 2000/04/25 : CIA-RDP78-05867A000300920029-5

PHOTO NO. Approved For Release 2000/04/25 : CIA-RDP78-05867A000300920029-5  
 385241 M 1869 C 02 27N 101 51E

COUNTRY MALAYA PROVINCE MALACCA

AREA NO. 424L SUBJECT D49 SUBJECT SUBJECT SUBJECT SUBJECT SUBJECT SUBJECT

C A P E R A C H A D O F O R E S T  
 R E S E R V E F R O M L I G H T H  
 O U S E P A T H TO BEACH.

(1)

STATINTL

DATE OF PHOTO	TYPE	QUALITY	CLASS	NO. OF CARDS	SOURCE
28 MAR 59	4	1	4	1	[REDACTED]

CLASSIFICATION Approved For Release 2000/04/25 : CIA-RDP78-05867A000300920029-5

PHOTO NO. 385215  
 Approved For Release 2000/04/25 : CIA-RDP78-05867A000300920029-5  
 SUBJECT M1869 C 02 24 N 101 51 E  
 LONGITUDE

COUNTRY MALAYA PROVINCE MALACCA

AREA NO.	SUBJECT	SUBJECT	SUBJECT	SUBJECT	SUBJECT	SUBJECT	SUBJECT	SUBJECT
424L	A4Q							
C A P E	R A C H	A D O				P O W E R	K	
L I N E	\$	T O		L I G H T		H O U S E		

(17)

STATINTL

DATE OF PHOTO	TYPE	QUALITY	CLASS	NO. OF CARDS	SOURCE
28 MAR 59	4	2	4		



CLASSIFICATION Approved For Release 2000/04/25 : CIA-RDP78-05867A000300920029-5

PHOTO NO. 385210  
 Approved For Release 2000/04/25 : CIA-RDP78-05867A000300920029-5  
 SUBJECT M1869  
 C 02 24N 101 51E

COUNTRY MALAYA PROVINCE MALACCA

AREA NO.	SUBJECT	SUBJECT	SUBJECT	SUBJECT	SUBJECT	SUBJECT	SUBJECT	SUBJECT
424L	AHT	D42						
C	A	P	E	R	A	C	H	A
O	R	E	\$	R	E	\$	E	R
\$	I	D	E	C	A	P	E	

AT ENTRANCE TO FOREST.

(10) (24)

STATINTL

DATE OF PHOTO	TYPE	QUALITY	CLASS	NO. OF CARDS	SOURCE OF
29 MAR 59	2	2	4	2	[REDACTED]

CLASSIFICATION Approved For Release 2000/04/25 : CIA-RDP78-05867A000300920029-5

PHOTO NO. 385217 Approved For Release 2000/04/25 : CIA-RDP78-05867A000300920029-5  
 SUBJECT M 1869 C 02 24 N 101 51 E

COUNTRY MALAYA PROVINCE MALACCA

AREA NO.	SUBJECT	SUBJECT	SUBJECT	SUBJECT	SUBJECT	SUBJECT	SUBJECT	SUBJECT
<u>424L</u>	<u>D24</u>	<u>D23</u>	<u>D22</u>					
<u>C A P E</u>	<u>R A C H</u>	<u>A D O</u>	<u>B E A C H</u>					
<u>N</u>	<u>S I D E</u>	<u>C A P E</u>	<u>F O R E S T</u>					
<u>E S E R V E</u>	<u>H</u>	<u>T</u>						

(H = HIGH T = TIDE)

NEARLY.  
SEE CIA # 89-6-11

(PART 1 OF 2-PART SERIES)

(2)

STATINTL

DATE OF PHOTO	TYPE	QUALITY	CLASS	NO. OF CARDS	SOURCE
<u>28 MAR 59</u>	<u>4</u>	<u>2</u>	<u>4</u>	<u>3</u>	[REDACTED]

CLASSIFICATION Approved For Release 2000/04/25 : CIA-RDP78-05867A000300920029-5

PHOTO NO. 385218 Approved For Release 2000/04/25 : CIA-RDP78-05867A000300920029-5  
 M 1869 C 02 24N 101 51E

COUNTRY MALAYA PROVINCE MALACCA  
 AREA NO. 424L SUBJECT D24 D23 D22

C A P E R A C H A D O B E A C H  
 N \$ I D E C A P E F O R E \$ T R  
 E \$ E R V E H T NEARLY

(H = HIGH T = TIDE) SEE CIA # (9-6-12)

PART 2 OF 3-PART SERIES

(2)

STATINTL

DATE OF PHOTO	TYPE	QUALITY	CLASS	NO. OF CARDS	SOURCE
29 MAR 5 9	4	2	4	3	[REDACTED]

CLASSIFICATION Approved For Release 2000/04/25 : CIA-RDP78-05867A000300920029-5 CAPTIONED BY [REDACTED]

PHOTO ANALYSIS REPORT

Approved For Release 2000/04/25 : CIA-RDP78-05867A000300920029-5

PHOTO NO.	LOT NO.	MAP REFERENCE	LONGITUDE
385219	M 1869	C	02 26N 103 50E
COUNTRY	PROVINCE		
MALAYA	JOHORE		
AREA NO.	SUBJECT	SUBJECT	SUBJECT
524L	ALG	AHC	D2L
M E R \$ I N G			M E R \$ I N G
O O K I N G		\$ E	A W A R D
N B A N K			F R O M
PROBABLY FISH TRAPS IN FORE-GROUND.			
			STATINTL

(1) (24)

DATE OF PHOTO	TYPE	QUALITY	CLASS	NO. OF CARDS	SOURCE
MAR 5 9	4	1	4	3	[REDACTED]
CLASSIFICATION					CAPTIONED BY
Approved For Release 2000/04/25 : CIA-RDP78-05867A000300920029-5					000

PHOTO ANALYSIS REPORT



Approved For Release 2000/04/25 : CIA-RDP78-05867A000300920029-5

PHOTO NO. 385230 LOT NO. M1869 MAP REFERENCE C 02 26 N LONGITUDE 103 50 E

COUNTRY MALAYA PROVINCE JOHORE

AREA NO.	SUBJECT	SUBJECT	SUBJECT	SUBJECT	SUBJECT	SUBJECT	SUBJECT	SUBJECT
524 L	ALG	AHC	D2L	D2M				
M	E	R	\$	I	N	G		
E	R	N	O	R	T	H	B	A
G	\$	E	A	W	A	R	D	

(1) ~~(24)~~ (29)

STATINTL

DATE OF PHOTO	TYPE	QUALITY	CLASS	NO. OF CARDS	SOURCE
MAR 5 9	4	2	4	4	[REDACTED]

Approved For Release 2000/04/25 : CIA-RDP78-05867A000300920029-5

CLASSIFICATION OUD 2142

PHOTO NO. 385251 LOT NO. M 1869 C 02 26 N 103 50 E

COUNTRY MALAYA PROVINCE JOHORE

AREA NO.	SUBJECT	SUBJECT	SUBJECT	SUBJECT	SUBJECT	SUBJECT	SUBJECT	SUBJECT
524L	D2L	AKW						
M E R \$	I N G		B R I D G E				O V E R	
M E R \$	I N G		R I V E R.				L O O K	
N G \$		F R O M	N				BANK, FACING INLAND.	

(SEE CIA # 4)

(28), 29

STATINTL

DATE OF PHOTO	TYPE	QUALITY	CLASS	NO. OF CARDS	SOURCE PHOTOGRAPH
MAR 5 9	4	2	4	2	[REDACTED]

Approved For Release 2000/04/25 : CIA-RDP78-05867A000300920029-5

PHOTO NO. 385252 LOT NO. M1869 C 02 26N 103 50E LONGITUDE

COUNTRY MALAYA PROVINCE JOHORE

AREA NO. 524L	SUBJECT D2L	SUBJECT AKW	SUBJECT	SUBJECT	SUBJECT	SUBJECT	SUBJECT	SUBJECT
M E R \$ I N G								
B R I D G E								
R I V E R								

DRIVING ON  
OVER MER \$ I N G  
LOOKING SOUTH.

SAME BRIDGE AS ~~THE~~ CIA # (3)

(28)

STATINTL

DATE OF PHOTO	TYPE	QUALITY	CLASS	NO. OF CARDS	SOURCE OF PHOTOGRAPH
MAR 5 9	2	1	4	2	[REDACTED]

Approved For Release 2000/04/25 : CIA-RDP78-05867A000300920029-5

PHOTO NO. **885253** LOT NO. **M 1869** LONGITUDE


COUNTRY **MALAYA** PROVINCE **JOHORE**

AREA NO.	SUBJECT	SUBJECT	SUBJECT	SUBJECT	SUBJECT	SUBJECT	SUBJECT	SUBJECT
<b>524L</b>	<b>AKW</b>	<b>D2L</b>	<b>BBB</b>					
<b>BRIDGE</b>	<b>OVER</b>	<b>PLENTON</b>	<b>G</b>					
<b>R</b>	<b>SURVEY</b>	<b>WORKER</b>	<b>\$</b>					
<b>LOW</b>	<b>TIDE</b>							

BRIDGE AT APPROX 01:32N 103:46E

(1) (28) (29)

STATINTL

DATE OF PHOTO	TYPE	QUALITY	CLASS	NO. OF CARDS	SOURCE	PHOTOGRAPH
<b>15 MAR 59</b>	<b>4</b>	<b>1</b>	<b>4</b>	<b>3</b>		

Approved For Release 2000/04/25 : CIA-RDP78-05867A000300920029-5

PHOTO NO. 385254	REF. NO. M 1869	CLASSIFICATION				LONGITUDE
COUNTRY MALAYA	PROVINCE JOHORE					
AREA NO. 524 L	SUBJECT AKW	SUBJECT AKU	SUBJECT D2L	SUBJECT	SUBJECT	SUBJECT
B	R	I	D	G	E	
			0	V	E	R
			1	3	2	N
5 MILES NORTH OF JOHORE BAHRU ON KOTA TINGGI ROAD.						
23, (4) 28						
STATINTL						
DATE OF PHOTO	TYPE	QUALITY	CLASS	NO. OF CARDS	SOURCE	
15 MAR 59	4	1	4	3		
CLASSIFICATION			CAPTIONED BY			
Approved For Release 2000/04/25 : CIA-RDP78-05867A000300920029-5						
PHOTO ANALYSIS REPORT						

PHOTO NO. 385255 Approved For Release 2000/04/25 : CIA-RDP78-05867A000300920029-5

COUNTRY MALAYA PROVINCE JOHORE

AREA NO.	SUBJECT	SUBJECT	SUBJECT	SUBJECT	SUBJECT	SUBJECT	SUBJECT	SUBJECT	SUBJECT
<u>524L</u>	<u>AKW</u>	<u>DZL</u>	<u>DOB</u>						
<u>B</u>	<u>R</u>	<u>I</u>	<u>D</u>	<u>G</u>	<u>E</u>	<u>O</u>	<u>V</u>	<u>E</u>	<u>R</u>
<u>R</u>	<u>\$</u>	<u>U</u>	<u>R</u>	<u>V</u>	<u>E</u>	<u>Y</u>	<u>C</u>	<u>R</u>	<u>E</u>
<u>2</u>	<u>N</u>	<u>1</u>	<u>D</u>	<u>3</u>	<u>4</u>	<u>6</u>	<u>E</u>	<u>LOW</u>	<u>TIDE</u>

(28) (21)

STATINTL

DATE OF PHOTO	TYPE	QUALITY	CLASS	NO. OF CARDS	SOURCE
<u>15 MAR 59</u>	<u>4</u>	<u>1</u>	<u>4</u>	<u>3</u>	[REDACTED]

CLASSIFICATION Approved For Release 2000/04/25 : CIA-RDP78-05867A000300920029-5

Approved For Release 2000/04/25 : CIA-RDP78-05867A000300920029-5

PHOTO NO. 385206      REFERENCE M 1869      ALTITUDE NIS      LATITUDE 02 23N      LONGITUDE 103 53E

COUNTRY MALAYA      PROVINCE JOHORE

AREA NO.	SUBJECT	SUBJECT	SUBJECT	SUBJECT	SUBJECT	SUBJECT	SUBJECT	SUBJECT							
524L	D2L	D49													
J	E	M	A	L	U	A	N	G							
L	O	O	K	I	N	G	10	K	E	C	H	I	L	(N	R)
R	I	V	E	R	20	U	P	\$	T	R	E	A	M	U	D
					80										

APPROX. 600 YDS FROM MOUTH.

(1) (29)      6/4      25X1D

DATE OF PHOTO	TYPE	QUALITY	CLASS	NO. OF CARDS	SOURCE
15 MAR 59	4	1	4	2	[REDACTED]

CAPTIONED BY [REDACTED]

Approved For Release 2000/04/25 : CIA-RDP78-05867A000300920029-5      GPO 936964 (20)

PHOTO NO. 385237  
 SUBJECT M 1869  
 PROVINCE C  
 LATITUDE 02  
 LONGITUDE 101 51E

COUNTRY MALAYA MALACCA  
 AREA NO. 424L  
 SUBJECT D 2D  
 SUBJECT R A C H A D O (N R)  
 SUBJECT B E L O W L I G H T H O U S E  
 SUBJECT L A G

(2)

STATINTL

DATE OF PHOTO	TYPE	QUALITY	CLASS	NO. OF CARDS	SOURCE
28 MAR 5 9	4	1	4	1	[REDACTED]

CLASSIFIED BY 000  
 Approved For Release 2000/04/25 : CIA-RDP78-05867A000300920029-5  
 PHOTO ANALYSIS REPORT



Approved For Release 2000/04/25 : CIA-RDP78-05867A000300920029-5

PHOTO NO. 385258 SUBJECT M1869 C LATITUDE 02 24N LONGITUDE 101 51E

COUNTRY MALAYA PROVINCE MALACCA

AREA NO.	SUBJECT	SUBJECT	SUBJECT	SUBJECT	SUBJECT	SUBJECT	SUBJECT	SUBJECT
424L	D2D	D2K						
C	A	P	E	R	A	C	H	A
N	D	O	F	L	A	G	O	O
I	G	H	T	H	O	V	E	

(2)

STATINTL

DATE OF PHOTO	TYPE	QUALITY	CLASS	NO. OF CARDS	SOURCE OF PHOTOGRAPH
28 MAR 59	4	2	4	2	[REDACTED]

CLASSIFIED Approved For Release 2000/04/25 : CIA-RDP78-05867A000300920029-5

PHOTO NO. 385259  
 SUBJECT OF PHOTO: MALAYA  
 REFERENCE: M1869  
 CLASSIFICATION: C  
 LATITUDE: 02 29N  
 LONGITUDE: 101 51E

COUNTRY: MALAYA		PROVINCE: MALACCA									
AREA NO.:	424L	SUBJECT:	D2D	SUBJECT:		SUBJECT:		SUBJECT:		SUBJECT:	
C	A	P	E	R	A	C	H	A	D	O	(N R)
I	D	E	O	F	L	A	G	O	O	N	Z
G											2000 K I N
										BELOW LIGHTHOUSE	

(2)

STATINTL

DATE OF PHOTO	TYPE	QUALITY	CLASS	NO. OF CARDS	SOURCE
23 MAR 59	4	2	4	1	[REDACTED]

Approved For Release 2000/04/25 : CIA-RDP78-05867A000300920029-5

PHOTO ANALYSIS REPORT

Approved For Release 2000/04/25 : CIA-RDP78-05867A000300920029-5

GPO 936964 (20)

PHOTO NO. 385250		LOT NO. M 1869		CLASSIFICATION C		LATITUDE 02 24 N		LONGITUDE 101 51 E	
COUNTRY MALAYA		PROVINCE MALACCA							
AREA NO. 424L		SUBJECT D20		SUBJECT D49		SUBJECT		SUBJECT	
C	A	P	E	R	A	C	H	A	D
G	A	T	\$	E	N	D	O	F	L
LAGOON IS BELOW LIGHTHOUSE.									
(2) (1) STATINTL									
DATE OF PHOTO		TYPE	QUALITY	CLASS	NO. OF CARDS	SOURCE			
28	MAR	5	9	4	2	[REDACTED]			
CAPTIONED BY									

Approved For Release 2000/04/25 : CIA-RDP78-05867A000300920029-5

**PHOTO ANALYSIS REPORT**

FORM NO. 174 USE PREVIOUS EDITIONS

Release 2000/04/25 : CIA-RDP78-05867A000300920029-5

PHOTO NO. 385261 LOT NO. M1869 C 02 21N 101 51E

COUNTRY		PROVINCE		SUBJECT		SUBJECT		SUBJECT		SUBJECT	
MALAYA		MALAYA MALACCA									
AREA NO.		SUBJECT		SUBJECT		SUBJECT		SUBJECT		SUBJECT	
424L		D2D		DRK							
C	A	P	E	R	A	C	H	A	D	O	(N R)
K	\$	A	T	N	E	N	D	L	A	G	O
E	L	O	W	L	I	G	H	H	\$	O	N
										20	
										40	

(LIGHTS = LIGHTHOUSE)

SIGN WARNS OF MILITARY FIRING AREA.

(2)

STATINTL

DATE OF PHOTO	TYPE	QUALITY	CLASS	NO. OF CARDS	SOURCE
28 MAR 59	4	1	4	2	[REDACTED]

PHOTO ANALYSIS REPORT

PHOTO NO. 385262  
 LOT NO. M 1869  
 COUNTRY MALAYA  
 PROVINCE MALACCA  
 AREA NO. 424L  
 SUBJECT D2D D22  
 SUBJECT R A C H A D O  
 SUBJECT L A G O O N  
 SUBJECT B E  
 LONGITUDE 51E

C A P E B E A C H L I G H T H O U S E  
 (LIGHTHSE = LIGHTHOUSE)  
 LOW TIDE  
 SEE CIA # (5-37)

(2)

STATINTL

DATE OF PHOTO	TYPE	QUALITY	CLASS	NO. OF CARDS	SOURCE
29 MAR 59	4	2	4	2	[REDACTED]

APPROVED FOR RELEASE 2000/04/25 : CIA-RDP78-05867A000300920029-5  
 CLASSIFICATION OUD  
 CAPTIONED BY (9-6x11)  
 GPO 938984 (20)

PHOTO ANALYSIS REPORT

Release 2000/04/25 : CIA-RDP78-05867A000300920029-5

PHOTO NO. 385263

LOT NO. M1869

C

LATITUDE 04° 10' N

LONGITUDE 101° 51' E

COUNTRY	MALAYA		PROVINCE MALACCA		SUBJECT	SUBJECT	SUBJECT	SUBJECT
AREA NO.	424L	D2D	D22				N	S I D E
	C A P E	R A C H	A D O					
	B E A C H	O F	L A G O O N					
	L O W	2 1 G H T H	\$ E.					

LOW TIDE.  
SEE CIA# (5-38)

(2)

STATINTL

DATE OF PHOTO	TYPE	QUALITY	CLASS	NO. OF CARDS	SOURCE
28 MAR 59	4	2	4	2	[REDACTED]

Approved For Release 2000/04/25 : CIA-RDP78-05867A000300920029-5

CLASSIFICATION OVO

PHOTO ANALYSIS REPORT

PHOTO NO. 385264  
 LOT NO. M1869  
 PROVINCE MALACCA  
 LATITUDE 2° 29' 29" N  
 LONGITUDE 101° 51' E

COUNTRY	AREA NO.	SUBJECT	SUBJECT	SUBJECT	SUBJECT	SUBJECT	SUBJECT	SUBJECT
MALAYA	424L	DRD	DRK					
		RAC	HADO		(NR)		ROC	
		ATN	END				LAGOON	B
		LIGHTHOUSE						

LIGHTS = LIGHTHOUSE

(2)

STATINTL

DATE OF PHOTO	TYPE	QUALITY	CLASS	NO. OF CARDS	SOURCE
29 MAR 59	4	1	4	2	[REDACTED]

APPROVED FOR RELEASE 2000/04/25 : CIA-RDP78-05867A000300920029-5  
 PHOTO ANALYSIS REPORT  
 GPO 936984 (20)

2000/04/25 : CIA-RDP78-05867A000300920029-5

LONGITUDE 51 E

PHOTO NO. 385265

LOT NO. M1869

COUNTRY MALAYA PROVINCE MALACCA

AREA NO. 424L

SUBJECT		SUBJECT		SUBJECT		SUBJECT		SUBJECT	
5	DRD	10	A D O	15	(N R)	20	L O O		
10	R A C H	15	A T	20	N	25	\$ I D E	30	L A G
35	K I N G	40	O O N						
BELOW LIGHTHOUSE.									

(2)

STATINTL

DATE OF PHOTO	TYPE	QUALITY	CLASS	NO. OF CARDS	SOURCE OF INFO
28 MAR 59	4	2	4	1	[REDACTED]

Approved For Release 2000/04/25 : CIA-RDP78-05867A000300920029-5

CLASSIFICATION OOO

GPO 936984 (20)

PHOTO ANALYSIS REPORT



PHOTO NO. 385268  
 LOT NO. M1869  
 PROVINCE MALACCA  
 ALTITUDE C  
 LONGITUDE 02  
 REFERENCE: 2000/04/25 CIA-RDP78-05867A000300920029-501 51E

COUNTRY	AREA NO.	SUBJECT	SUBJECT	SUBJECT	SUBJECT	SUBJECT	SUBJECT	SUBJECT	SUBJECT
MALAYA	424L	D20	D22					(N R)	L O O
	C A P E	R	A C H	A D O					B E '8
	K I N G	N	V P	L A G O	O N				
	C H B	L W	L T H	\$					

ARMY SHOOTING RANGE  
 JUST INLAND. GOOD ROAD TO  
 HIWAY FROM THIS TRAINING  
 BASE.

(BELW = BELOW)  
 (LTHS = LIGHTHOUSE)

(2)

STATINTL

DATE OF PHOTO	TYPE	QUALITY	CLASS	NO. OF CARDS	SOURCE OF
28 MAR 59	4	R	4	2	[REDACTED]

APPROVED FOR RELEASE 2000/04/25  
 CLASSIFICATION O U O  
 CAPTIONED BY CIA-RDP78-05867A000300920029-5  
 PHOTO ANALYSIS REPORT  
 GPO 938984 (20)

PHOTO NO. 385267 LOT NO. M1869 PROVINCE MALACCA COUNTRY MALAYA AREA NO. 424L SUBJECT D20 D22 (N<sup>15</sup>R) NO<sup>20</sup>R

APR 2000/04/25 CIA-RDP78-05867A000300920029-501 51E  
 SUBJECT SUBJECT SUBJECT SUBJECT SUBJECT  
 C A P E T H C H O F R A C H A D O (N<sup>15</sup>R) B E A  
 T H O F L A G O O N

(2)

STATINTL

DATE OF PHOTO	TYPE	QUALITY	CLASS	NO. OF CARDS	SOURCE
28 MAR 5 9	4	2	4	2	[REDACTED]

Approved For Release 2000/04/25 : CIA-RDP78-05867A000300920029-5  
 CLASSIFICATION OUD  
 PHOTO ANALYSIS REPORT  
 GPO 936964 (20)

Release 2000/04/25 CIA-RDP78-05867A000300920029-501 51E

PHOTO NO. 385268  
 LOT NO. M1869  
 COUNTRY MALAYA  
 PROVINCE MALACCA  
 AREA NO. 424L  
 SUBJECT D2D D22  
 CAPTIONED BY [REDACTED]

LONGITUDE 101 51E

C	A	P	E	R	A	C	H	A	D	O	N	S	I	D	E	O	F	L	A	G	O	O	N	B		
															15		20		25		30		35		40	
															N		S		E		O		N		B	
															1/2		LOW		TIDE.							

(2)

STATINTL

DATE OF PHOTO	TYPE	QUALITY	CLASS	NO. OF CARDS	SOURCE
28 MAR 59	4	2	4	2	[REDACTED]

CLASSIFICATION 000  
 CAPTIONED BY [REDACTED]  
 Approved For Release 2000/04/25 : CIA-RDP78-05867A000300920029-5  
 GPO 936984 (20)  
 PHOTO ANALYSIS REPORT

Case 2000/04/25 AP CIA-RDP78-05867A000300920029-501

PHOTO NO. 385269

LOT NO. M1869

COUNTRY MALAYA PROVINCE MALACCA

AREA NO. 424L

SUBJECT D2D D22

LONGITUDE 02 29N 50E

CAP E RACHADO

LAGOON HORRE

FR OM LAGON.

PHOTOGRAPHER WADING

(2) STATINTL

DATE OF PHOTO	TYPE	QUALITY	CLASS	NO. OF CARDS	SOURCE
28 MAR 59	4	2	4	2	[REDACTED]

Approved For Release 2000/04/25 : CIA-RDP78-05867A000300920029-5

CLASSIFICATION OVO

PHOTO ANALYSIS REPORT

GPO 936984 (20)

PHOTO NO. 385270  
LOT NO. M1869  
C  
LATITUDE 02  
LONGITUDE 101 51E

COUNTRY	AREA NO.	SUBJECT	SUBJECT	SUBJECT	SUBJECT	SUBJECT	SUBJECT	SUBJECT
MALAYA	424L	D2D	D12	D48				
	C A P E	R A C H	H A D O					
	L A G O O N		\$ H O R E					
	R O M	L A G O O N						

PHOTOGRAPHER WADING.

(2)

STATINTL

DATE OF PHOTO	TYPE	QUALITY	CLASS	NO. OF CARDS	SOURCE
28 MAR 59	4	2	4	3	[REDACTED]
APPROVED FOR RELEASE 2000/04/25 CLASSIFICATION 000 CAPTIONED BY [REDACTED]					7

PHOTO ANALYSIS REPORT

APPROVED FOR RELEASE 2000/04/25 : CIA-RDP78-05867A000300920029-5

PHOTO NO. 385271

LOT NO. M 1869

COUNTRY MALAYA

PROVINCE MALACCA

AREA NO. 424L

C	A	P	E	R	A	C	H	A	D	O	N	\$	I	D	E
L	A	G	O	O	N	S	H	O	R	E	L	I	N	E	F
R	O	M	L	A	G	O	O	N							

PHOTOGRAPHER WARING

(2)

STATINTL

DATE OF PHOTO	TYPE	QUALITY	CLASS	NO. OF CARDS	SOURCE
28 MAR 59	4	2	4	2	[REDACTED]

CLASSIFICATION OVO

CAPTIONED BY [REDACTED]

APPROVED FOR RELEASE 2000/04/25 : CIA-RDP78-05867A000300920029-5

PHOTO ANALYSIS REPORT

GPO 938964 (20)

PHOTO NO. 385272 COUNTRY INDONESIA AREA NO. 424L DATE OF PHOTO 28 MAR 59 LATITUDE 02 LONGITUDE 101 51 E  
 SUBJECT M 1869 PROVINCE MALACCA SUBJECT D22 SUBJECT D2D SUBJECT D48

C A P E R A C H A D O N \$ I D E  
 \$ I D E L A G O O N \$ H O R E  
 L O O K I N G \$ . PHOTOGRAPHER WADING IN LAGOON. LOW TIDE.

29 MAR 59, TIDES: PORT DICKSON,  
 8:48 A.M. (9 FT) 9:14 P.M. (9 FT)  
 7 IN.)

(2) STATINTL

DATE OF PHOTO	TYPE	QUALITY	CLASS	NO. OF CARDS	SOURCE
28 MAR 59	4	1	4	3	[REDACTED]

APPROVED FOR RELEASE 2000/04/25 : CIA-RDP78-05867A000300920029-5

Approved For Release 2000/04/25 : CIA-RDP78-05867A000300920029-5

PHOTO NO. 300273	M 1869	C	02	24 N	101	51 E
---------------------	--------	---	----	------	-----	------

COUNTRY	MALAYA	MALACCA						
---------	--------	---------	--	--	--	--	--	--

AREA NO.	424L	D22	D20							
C	A	P	E	R	A	C	H	A	D	O
L	O	W	T	I	D	E	I	N	L	A
L	O	O	K	I	N	G	W			

OUT TO SEA.

(2)

STATINTL

DATE OF PHOTO	TYPE	QUALITY	CLASS	NO. OF CARDS	SOURCE OF
21 MAR 59	4	R	4	R	[REDACTED]

Approved For Release 2000/04/25 : CIA-RDP78-05867A000300920029-5



Approved For Release 2000/04/25 : CIA-RDP78-05867A000300920029-5

PHOTO NO. 385274	CARD NO. M1869	GRID REFERENCE C	LATITUDE 02 28 N	LONGITUDE 101 51 E			
COUNTRY MALAYA	PROVINCE MALACCA						
AREA NO. 424L	SUBJECT	SUBJECT	SUBJECT	SUBJECT	SUBJECT	SUBJECT	SUBJECT
C	A	P	E	R	A	C	H A D O
	L	O	K I N G		\$	W	I N L A G O
O	N						AT LOW TIDE.

PART 1 OF 2-PART SERIES

(2)

STATINTL

DATE OF PHOTO	TYPE	QUALITY	CLASS	NO. OF CARDS	SOURCE PHOTOGRAPH
28 MAR 59	5 9	4	2	4	2

CLASSIFICATION: Approved For Release 2000/04/25 : CIA-RDP78-05867A000300920029-5

GPO 938984 (20)

Approved For Release 2000/04/25 : CIA-RDP78-05867A000300920029-5

PHOTO NO. M1869 C 02 24N 101 51E

COUNTRY Malaya PROVINCE Malacca

AREA NO.	SUBJECT	SUBJECT	SUBJECT	SUBJECT	SUBJECT	SUBJECT	SUBJECT	SUBJECT
<u>424L</u>	<u>D2D</u>	<u>D22</u>	<u>D48</u>					
<u>C A P E</u>	<u>R A C H</u>	<u>A D O</u>	<u>N</u>	<u>\$</u>	<u>I</u>	<u>D</u>	<u>E</u>	
<u>M A N G</u>	<u>R O V E</u>	<u>T R E E</u>	<u>\$</u>	<u>A</u>	<u>N T</u>			
<u>L A G O O N</u>								<u>LOW TIDE</u>

(2) (1)

STATINTL

DATE OF PHOTO	TYPE	QUALITY	CLASS	NO. OF CARDS	SOURCE
<u>28 MAR 59</u>	<u>4</u>	<u>2</u>	<u>4</u>	<u>3</u>	[REDACTED]

CLASSIFICATION Approved For Release 2000/04/25 : CIA-RDP78-05867A000300920029-5

PHOTO NO. 385275 | AREA NO. M1869 | COUNTRY MALAYA | PROVINCE MALACCA | LATITUDE C 02 24N | LONGITUDE 101 51E

AREA NO.	SUBJECT	SUBJECT	SUBJECT	SUBJECT	SUBJECT	SUBJECT	SUBJECT	SUBJECT
424L	D22	D2D	D2K					
C A P E	R	A C H	A D O			N	\$ I D E	
L A G	O O N	A T	L O W			T I D E		

(2)

STATINTL

DATE OF PHOTO	TYPE	QUALITY	CLASS	NO. OF CARDS	SOURCE
29 MAR 59	4	2	4	3	[REDACTED]

Approved For Release 2000/04/25 : CIA-RDP78-05867A000300920029-5

PHOTO NO. 385277      REF ID: A67400      LONGITUDE 24N 101 51E

COUNTRY MALAYA      PROVINCE MALACCA

AREA NO.	SUBJECT	SUBJECT	SUBJECT	SUBJECT	SUBJECT	SUBJECT	SUBJECT	SUBJECT
424L	D22	D2D	D2K			N	\$	TIDE
CL	A	P	E	R	A	C	H	A
	L	A	G	O	O	N	A	T
							L	O

(2)

STATINTL

DATE OF PHOTO	TYPE	QUALITY	CLASS	NO. OF CARDS	SOURCE
28 MAR 5 9	4	2	4	3	[REDACTED]

CLASSIFICATION Approved For Release 2000/04/25 : CIA-RDP78-05867A000300920029-5