

Approved For Release 2000/04/25 : CIA-RDP78-05867A000300950006-7

PHOTO NO. 39460	M-318L		C		27620		10420 E	
COUNTRY USSR	PROVINCE							
AREA NO. Dron N	SUBJECT C04	SUBJECT	SUBJECT	SUBJECT	SUBJECT	SUBJECT	SUBJECT	SUBJECT
I	R	K	U	T	S	K	10	20
6	U	N	U	E	10	20	30	40
L	E	N	A	10	20	30	40	

INST 3 INSTITUTE

PART 3 of 3 - PART SERIES.
SEE CIA FILE 711200011 39466.

(9) 25X1A

DATE OF PHOTO	TYPE	QUALITY	CLASS	NO. OF CARDS
July 17	42	C	1	

Approved For Release 2000/04/25 : CIA-RDP78-05867A000300950006-7/ 20E
 PHOTO NO. 394607 SUBJECT M-3542 PROVINCE JERUSALEM LONGITUDE 32° 18' 20 E

COUNTRY USSR

AREA NO.	SUBJECT	SUBJECT	SUBJECT	SUBJECT	SUBJECT	SUBJECT	SUBJECT	SUBJECT	SUBJECT
D200N	CO6								
I R K U	T S K			10	S O V N	15	A R K H O Z	20	
				30					40
				40					

DATE OF PHOTO	TYPE	QUALITY	CLASS	NO. OF CARDS	STATINTL
July 59	4	2	4	1	(28)

Approved For Release 2000/04/25 : CIA-RDP78-05867A000300950006-7
 394810 M-5596 C J 216 N 104 20 E

COUNTRY USSR PROVINCE

AREA NO.	SUBJECT	SUBJECT	SUBJECT	SUBJECT	SUBJECT	SUBJECT	SUBJECT	SUBJECT	SUBJECT
D 200 N	C 6 B	C 2							
I R X U	7 S K			10 U L I T S	18 A			20 K R A S	
N O Y	28 Z V E E D	30 A			38 L K G			40 S	
	48			50					

Towards Ustia

GORKOVO. ~~Krasnaya~~

(6,7) 25X1A

DATE OF PHOTO	TYPE	QUALITY	CLASS	NO. OF CARDS
July 59	4	2	C	2

CLASSIFICATION CAPTIONED BY

Approved For Release 2000/04/25 : CIA-RDP78-05867A000300950006-7

Approved For Release 2000/04/25 : CIA-RDP78-05867A000300950006-7

PHOTO NO. 891011
 REF ID: A77-3542
 C
 52 16 N 104 20 E

COUNTRY USSR PROVINCE

AREA NO.	SUBJECT	SUBJECT	SUBJECT	SUBJECT	SUBJECT	SUBJECT	SUBJECT	SUBJECT	SUBJECT
D200N	C02	C26	C68						
I R K U T S K			L K G		N	F R		S T	
O B C O C K			N		O F	S O V N A R			
K H O Z			[C H U R C H]						

(6,7,10) 25X1A

DATE OF PHOTO	TYPE	QUALITY	CLASS	NO. OF CARDS	SO
July 59	4	2	C	3	[REDACTED]

Approved For Release 2000/04/25 : CIA-RDP78-05867A000300950006-7
 PHOTO ANALYSIS REPORT
 GPO 928984 (20)

Approved For Release 2000/04/25 : CIA-RDP78-05867A000300950006-7
 PHOTO NO. 391077
 REFERENCE: M-3542 C 5216N 10420E

COUNTRY USSR PROVINCE

AREA NO.	SUBJECT	SUBJECT	SUBJECT	SUBJECT	SUBJECT	SUBJECT	SUBJECT	SUBJECT								
D200N	COI	ERG	COB													
I	R	K	U	T	S	K	L	O	L	Y	C	L	I	N	I	C
O	N	U	L	I	T	S	A	K	A	R	L	A	M	A	R	K
S	A	+	L	E	N	I	N	A								

ULITSA
 NW CORNER OF

(4,6,7,8) 25X1A

DATE OF PHOTO	TYPE	QUALITY	CLASS	NO. OF CARDS	SOURCE
July 59	4	2	C	3	[REDACTED]

Approved For Release 2000/04/25 : CIA-RDP78-05867A000300950006-7

PHOTO ID: *11-3542* COUNTRY: *USSR* PROVINCE: *5216N 104 20E*

AREA NO. *D200N* SUBJECT *COP* SUBJECT *Chb* SUBJECT *Cr6*

IRKUTSK POLYCLINIC

ON ULATS A KARLA MARK

SA + LENINA (AT LEFT)

ULITSA
NW CORNER OF

STATINTL

DATE OF PHOTO	TYPE	QUALITY	CLASS	NO. OF CARDS
<i>July 59</i>	<i>4</i>	<i>2</i>	<i>4</i>	<i>3</i>



39461 70-3176 C J-2/6 N 10420 E

COUNTRY USSR PROVINCE

AREA NO.	SUBJECT	SUBJECT	SUBJECT	SUBJECT	SUBJECT	SUBJECT	SUBJECT	SUBJECT
<u>D 200 N</u>	<u>CO 4</u>							
<u>IRKUTSK</u>			¹⁰ <u>FINANCE</u>					²⁰ <u>INS</u>
<u>TITUTE</u>		<u>AT</u>		³⁰ <u>ULITS</u>		⁴⁰ <u>SA</u>		<u>LEN</u>
<u>INA</u>	<u>00</u>							

ON NE CORNER OF ULITSA KARLA MARKSA

DATE OF PHOTO	TYPE	QUALITY	CLASS	NO. OF CARDS	
<u>July 17</u>	<u>4</u>	<u>2</u>	<u>C</u>	<u>1</u>	[REDACTED]

CLASSIFICATION CAPTIONED BY

Approved For Release 2000/04/25 : CIA-RDP78-05867A000300950006-7

COUNTRY: USSR PROVINCE: [blank]

AREA NO.	SUBJECT	SUBJECT	SUBJECT	SUBJECT	SUBJECT	SUBJECT	SUBJECT	SUBJECT
D00N	CO4							
1	R	K	U	T	S	K	10	F
2	T	I	T	V	I	E	20	A
3	I	N	A	0	0		30	U
							40	L
								E
								N

ON NE CORNER OF ULITSA KARLA MARKSA

DATE OF PHOTO	TYPE	QUALITY	CLASS	NO. OF CARDS	SO
July 19	4	2	4	1	[redacted]

Approved For Release 2000/04/25 : CIA-RDP78-05867A000300950006-7

COUNTRY		PROVINCE							
AREA NO.		SUBJECT	SUBJECT	SUBJECT	SUBJECT	SUBJECT	SUBJECT	SUBJECT	SUBJECT
1 R K U		T S	K		10	G K G		15	N W
L I T S		25	A	L E N I N A	30			35	F R
A R L A		40		M A R K S A	50				40

ULISA

(G.7) 25X1A

DATE OF PHOTO	TYPE	QUALITY	CLASS	NO. OF CARDS
July	59	42	C	2

Approved For Release 2000/04/25 : CIA-RDP78-05867A000300950006-7

39161.1 M-3122 C 1212N 10420E

COUNTRY USSR PROVINCE

AREA NO. DWIN SUBJ. CUB SUBJ. COB SUBJ. COB

1	R	K	U	T	S	K			10	B	L	D	G	S	10	U	N	W	20	
S	I	D	C	20	U	F			30	U	L	I	T	S	A	30	L	E	N	40
A				40					50											

BETWEEN ULITSA GORKUGO + ULITSA SVERDLOVA. SOURCE IDENTIFIES THEM AS A HOSPITAL

(C, 7) 15X1A

DATE OF PHOTO	TYPE	QUALITY	CLASS	NO. OF CARDS	
July 59	4	2	C	3	[REDACTED]

Approved For Release 2000/04/25 : CIA-RDP78-05867A000300950006-7

COUNTRY: USSR PROVINCE: [blank]

AREA NO.	SUBJECT	SUBJECT	SUBJECT	SUBJECT	SUBJECT	SUBJECT	SUBJECT	SUBJECT
1	R	K	U	T	S	K	B	L
S	I	D	E	O	F	U	L	I
A								

BETWEEN ULITSA GORKOGO + ULITSA SVERDOVA. SOURCE IDENTIFIES THEM AS A HOSPITAL

(6,7) 9/5X1A

DATE OF PHOTO	TYPE	QUALITY	CLASS	NO OF CARDS
July 59	42	C	3	[redacted]

Approved For Release 2000/04/25 : CIA-RDP78-05867A000300950006-7

COUNTRY USSR		PROVINCE																				
AREA NO. Dron	SUBJECT CBP	SUBJECT CVK	SUBJECT COY	SUBJECT	SUBJECT	SUBJECT	SUBJECT	SUBJECT	SUBJECT													
1	R	K	U	T	S	K		10	B	L	D	G	J	15			N	20	W			
S	I	D	G	25		O	F	30	U	L	I	T	S	A	35		L	E	N	40	I	N
A				45				50														

↘ BETWEEN ULITSA GORKOGO + ULITSA SVERDLOVA. SOURCE IDENTIFIES THEM AS A HOSPITAL.

DATE OF PHOTO July 57	TYPE 4	QUALITY 2	CLASS C	NO. OF CARDS 3	SOURCE
---------------------------------	------------------	---------------------	-------------------	--------------------------	--------



Approved For Release 2000/04/25 : CIA-RDP78-05867A000300950006-7
 PHOTO NO. *M-354* SUBJECT *ULITSA* LONGITUDE *10420 E*

COUNTRY *USSR* PROVINCE

AREA NO.	SUBJECT	SUBJECT	SUBJECT	SUBJECT	SUBJECT	SUBJECT	SUBJECT	SUBJECT
<i>Dron</i>	<i>ULITSA</i>							
<i>1</i>	<i>R K U</i>	<i>T S K</i>		<i>10</i>	<i>U L I T S A</i>	<i>15</i>	<i>K A R L</i>	<i>20</i>
<i>A</i>	<i>M A R K S A</i>			<i>30</i>	<i>L K G</i>	<i>35</i>	<i>S W</i>	<i>40</i>
<i>U L</i>	<i>L E N I N A</i>			<i>50</i>				

↓
 UL = ULITSA

(6) 25X1A

DATE OF PHOTO	TYPE	QUALITY	CLASS	NO. OF CARDS
<i>July 19</i>	<i>4</i>	<i>2</i>	<i>C</i>	<i>1</i>

CLASSIFICATION Approved For Release 2000/04/25 : CIA-RDP78-05867A000300950006-7 CAPTIONED BY

Approved For Release 2000/04/25 : CIA-RDP78-05867A000300950006-7
 39467 M-314 C LITN 10420 E

COUNTRY USSR PROVINCE

AREA NO.	SUBJECT	SUBJECT	SUBJECT	SUBJECT	SUBJECT	SUBJECT	SUBJECT	SUBJECT
Dron	CB	CB	CB					
IRKUN	T	SK		UL	ITS	A	LEN	
MA	L	KG	SE	FR		UL	KAR	
LA	M	ARKSA						

UL = ULITSA

(6,7,10) 25X1A

DATE OF PHOTO	TYPE	QUALITY	CLASS	NO. OF CARDS
July 19 42			C	3

Approved For Release 2000/04/25 : CIA-RDP78-05867A000300950006-7
 FORM NO. 174 (REV. PREVIOUS EDITIONS) PHOTO ANALYSIS REPORT GPO 938984 (20)

Approved For Release 2000/04/25 : CIA-RDP78-05867A000300950006-7
 35102-11-5184

COUNTRY: USSR PROVINCE: [blank]

AREA NO.	SUBJECT	SUBJECT	SUBJECT	SUBJECT	SUBJECT	SUBJECT	SUBJECT	SUBJECT	SUBJECT
D200N	C6B	C26							
1	R K U	T S K		10	U L I T S	A		15	K R A S
N	O Y	25	Z V E Z D A	30		C K G		35	S F R
	20	S V E R D L O V A	30						

ULITSA

(6,7) 25X1A

DATE OF PHOTO	TYPE	QUALITY	CLASS	NO. OF CARDS
July 19 42			C	2



Approved For Release 2000/04/25 : CIA-RDP78-05867A000300950006-70 E

PHOTO NO.	M-3842		LATITUDE		LONGITUDE	
COUNTRY	USSR		PROVINCE			
AREA NO.	Droon		SUBJECT		SUBJECT	
	C2A		MK E		C6 B	
	R K U		T S K		T R U C K S	
	G S		U L I T S A		K A R L A	
	A R K S A		L K G		S W	

DATE OF PHOTO	TYPE	QUALITY	CLASS	NO. OF CARDS
July 579	4	2	e	3
CLASSIFICATION				CAPTIONED BY
Approved For Release 2000/04/25 : CIA-RDP78-05867A000300950006-7				CPD 936984 (20)
FORM NO 174 USE PREVIOUS EDITIONS PHOTO ANALYSIS REPORT				

Approved For Release 2000/04/25 : CIA-RDP78-05867A000300950006-1

PHOTO NO.	77-3542		MANUFACTURER	C		LATITUDE	57° 20' N		LONGITUDE	120° E	
COUNTRY	USSR										
AREA NO.	Droon C3A D36										
SUBJECT	IRKUTSK										
SUBJECT	NEW										
SUBJECT	H O U S I N G										
SUBJECT	D E V E L O P M E N T										
SUBJECT	O N W O R K										
SUBJECT	N K O F A N G A R A R I V E R N E A R H Y D R O E L E C T R I C P L A N T .										
PART ① OF 2-PART PANORAMA											
SEE CIA 31413											

DATE OF PHOTO	July 59	TYPE	4	QUALITY	2	CLASS	C	NO. OF CARDS	2	
Approved For Release 2000/04/25 : CIA-RDP78-05867A000300950006-1 CAPTIONED BY PHOTO ANALYSIS REPORT										

PHOTO NO.		M-354L		LATITUDE		12° 20' N		LONGITUDE		76° 40' W		
COUNTRY				PROVINCE								
USSR												
AREA NO.	SUBJECT		SUBJECT		SUBJECT		SUBJECT		SUBJECT		SUBJECT	
D200N	C3A		D36									
1	R	K	U	T	S	K						
	D	E	V	C	L	O	I	M	E	N	T	
N	K		O	"	F		A	N	G	A	R	A
RIVER NEAR HYDROELECTRIC PLANT.												
PART 2 OF 2-PART PANAMA												
SEE CIA 394654.												
DATE OF PHOTO		TYPE		QUALITY		CLASS		NO. OF CARDS		SC		
July 59		4		2		C		2		[REDACTED]		
CLASSIFICATION						CAPTIONED BY						
Approved For Release 2000/04/25 : CIA-RDP78-05867A000300950006-7						[REDACTED]						

Approved For Release 2000/04/25 : CIA-RDP78-05867A000300950006-7

PHOTO NO. 394023	REF ID 10-3546	LONGITUDE E
COUNTRY USSR	PROVINCE	
AREA NO. D200N	SUBJECT C3A	SUBJECT RKE
1	R	K
2	D	F
3	N	H
4	U	F
5	C	L
6	I	M
7	A	N
8	G	A
9	R	I
10	N	E
11	U	S
12	I	N
13	S	-
14	N	6
15	U	S
16	I	N
17	U	S
18	I	N
19	U	S
20	I	N
21	U	S
22	I	N
23	U	S
24	I	N
25	U	S
26	I	N
27	U	S
28	I	N
29	U	S
30	I	N
31	U	S
32	I	N
33	U	S
34	I	N
35	U	S
36	I	N
37	U	S
38	I	N
39	U	S
40	I	N

RIVER NEAR HYDROELECTRIC PLANT

(2/28) 25X1A

DATE OF PHOTO July 19	TYPE 4	QUALITY 2	CLASS C	NO. OF CARDS 2
--------------------------	-----------	--------------	------------	-------------------

Approved For Release 2000/04/25 : CIA-RDP78-05867A000300950006-7

COUNTRY USSR		PROVINCE							
AREA NO. D200N	SUBJECT C3A	SUBJECT	SUBJECT	SUBJECT	SUBJECT	SUBJECT	SUBJECT	SUBJECT	SUBJECT
1	R K U T S K			10	N E W		15	H O U S I N G	20
	D E V E L O P M E N T			30			35	O N W B A	40
N K	o f		A N G A R A	50	RIVER NR HYDROELECTRIC PLANT.				

*PART ① OF 2-PART PANORAMA.
SEE CIA 35-1628*

(7) 25X1A

DATE OF PHOTO July 57	TYPE 42	QUALITY C	CLASS 1	NO. OF CARDS
CAPTIONED BY <i>[Signature]</i>				

Approved For Release 2000/04/25 : CIA-RDP78-05867A000300950006-7

PHOTO NO. 39400
 SUBJECT 77-3542
 GRID COORDINATES E 12 EN 1240 E

COUNTRY USSR PROVINCE

AREA NO.	SUBJECT	SUBJECT	SUBJECT	SUBJECT	SUBJECT	SUBJECT	SUBJECT	SUBJECT
1	RIKUTSK							
	DEVELOPMENT							
	NK OF ANGAR A RIVER							

NR HYDROELECTRIC PLANT.

PART 2 OF 2-PART PANORAMA.
 SEE CIA 374627

(7) 25X1A

DATE OF PHOTO	TYPE	QUALITY	CLASS	NO. OF CARDS
July 17	CI 2		E	1

Approved For Release 2000/04/25 : CIA-RDP78-05867A000300950006-7

Approved For Release 2000/04/25 : CIA-RDP78-05867A000300950006-7

PHOTO NO. 3940201 REFERENCE LONGITUDE 70420 E

COUNTRY USSR PROVINCE

AREA NO.	SUBJECT	SUBJECT	SUBJECT	SUBJECT	SUBJECT	SUBJECT	SUBJECT	SUBJECT	SUBJECT
D200N	C3A								
1	R	C	U	T	S	K			
	D	C	V	E	L	O	P	N	C
	N	H							

10 N I W 18 O 20 W C
 20 P N C N T 20 U N W B A
 30 RIVER NA HYDROELECTRIC PLANT.

(2) 25X1A

DATE OF PHOTO	TYPE	QUALITY	CLASS	NO. OF CARDS
July 17	4	2	C	1

Approved For Release 2000/04/25 : CIA-RDP78-05867A000300950006-7
 PHOTO NO. 3940
 74-3542
 C 51512
 LONGITUDE 10416 E

COUNTRY		PROVINCE							
USA									
AREA	SUBJECT	SUBJECT	SUBJECT	SUBJECT	SUBJECT	SUBJECT	SUBJECT	SUBJECT	SUBJECT
B241 N	D36	D33	10 D						
L I S T	V Y	A N	K A	(N N)			I U N C T		20
1 0 N	0 F	A N	G A R A			R	+	L A	40
K E	B A I	K A L							

DATE OF PHOTO	TYPE	QUALITY	CLASS	NO. OF CARDS	SC
July 59	42		e	3	

Approved For Release 2000/04/25 : CIA-RDP78-05867A000300950006-7

COUNTRY	USA		PROVINCE												
AREA NO	D200N	SUBJECT	ARK 6	SUBJECT	GFP	SUBJECT		SUBJECT		SUBJECT		SUBJECT		SUBJECT	
	I	R	K	U	T	S	K								
	K	S	O	U	T	H	E	A	S	T	A	I	R	F	I

(20,31) 25X1A

DATE OF PHOTO	July 17	TYPE	42	CLASS	C	NO. OF CARDS	2
---------------	---------	------	----	-------	---	--------------	---

Approved For Release 2000/04/25 : CIA-RDP78-05867A000300950006-7

PHOTO NO. 391633 SUBJECT 211-3142

COUNTRY USSR PROVINCE

AREA NO.	SUBJECT	SUBJECT	SUBJECT	SUBJECT	SUBJECT	SUBJECT	SUBJECT	SUBJECT	SUBJECT
0200N	AK6	4FP							
1	R	K	U	T	S	K			
K	S	O	U	T	H	E			

DATE OF PHOTO	TYPE	QUALITY	CLASS	NO. OF CARDS
July 17	4	2	C	2

Approved For Release 2000/04/25 : CIA-RDP78-05867A000300950006-7

Approved For Release 2000/04/25 : CIA-RDP78-05867A000300950006-7

COUNTRY USA PROVINCE

AREA NO.	SUBJECT	SUBJECT	SUBJECT	SUBJECT	SUBJECT	SUBJECT	SUBJECT	SUBJECT	SUBJECT
<u>DROWN</u>	<u>AK6</u>	<u>9FP</u>							
<u>IRKUTSK</u>	<u>K</u>	<u>PRB</u>	<u>B</u>	<u>IRKUTSK</u>	<u>T5</u>				
<u>K</u>	<u>S</u>	<u>O</u>	<u>T</u>	<u>H</u>	<u>E</u>	<u>A</u>	<u>S</u>	<u>T</u>	<u>AIRFIELD</u>

DATE OF PHOTO	TYPE	QUALITY	CLASS	NO. OF CARDS	...
<u>July 19</u>	<u>4</u>	<u>v</u>	<u>C</u>	<u>2</u>	<u>(20,31) 25X1A</u>

Approved For Release 2000/04/25 : CIA-RDP78-05867A000300950006-7

39468	M-355a	C	42 40 N	23 18 E										
COUNTRY Bulgaria		PROVINCE Sofia												
AREA NO. 3120M	SUBJECT B2)	SUBJECT	SUBJECT	SUBJECT	SUBJECT	SUBJECT	SUBJECT	SUBJECT	SUBJECT					
S	O	F	A	N	R	N	U	C	L	E	A	R	R	E
B	E	A	R	C	H	C	E	N	T	E	R			

25

4

25X1A

DATE OF PHOTO	TYPE	QUALITY	CLASS	NO. OF CARDS
12 June 59	4	2	B	1

Release 2000/04/25 REFERENCE LATITUDE LONGITUDE
 CIA-RDP78-05867A000300950006-7 22 18E

PHOTO NO. 3946	M-355a	PROVINCE Sofia					
COUNTRY Bulgaria	AREA NO. 3120M	SUBJECT B2	SUBJECT NR	SUBJECT NUCLEAR	SUBJECT CLEAR	SUBJECT R	SUBJECT E
SOFIA		NR		NUCLEAR		CLEAR	
RESEARCH		CENTER					

DATE OF PHOTO	TYPE	QUALITY	CLASS	NO. OF CARDS
12 June 59	4	2	B	1

25X1A
 [REDACTED]

Approved For Release 2000/04/25 : CIA-RDP78-05867A000300950006-5 E

PHOTO NO. 3946800 M-355a C 12/70

COUNTRY Bulgaria PROVINCE Sofia

AREA NO.	SUBJECT	SUBJECT	SUBJECT	SUBJECT	SUBJECT	SUBJECT	SUBJECT	SUBJECT
3120M	(B2)							
80	F I A	N R						
8	E A R C H	C E N T E R						

DATE OF PHOTO	TYPE	QUALITY	CLASS	NO. OF CARDS
12 June 59	4	2	B	1

25X1A


Approved For Release 2000/04/25 : CIA-RDP78-05867A000300950006-5 E

Approved For Release 2000/04/25 : CIA-RDP78-05867A000300950006-8 E

PHOTO NO. 394610	REF ID: A66000		M-3552		C	42 40 N		23 06 E	
COUNTRY BULGARIA	PROVINCE SOFIA								
AREA NO. 3120M	SUBJECT B2J	SUBJECT	SUBJECT	SUBJECT	SUBJECT	SUBJECT	SUBJECT	SUBJECT	SUBJECT
8 OF 1 A	NUCLEAR				RESEARCH				
NCH	CENTER								
Nc									
				4		25X1A			
DATE OF PHOTO		TYPE	QUALITY	CLASS	NO. OF CARDS				
12 June 59		4	2	B	1				
CAPTIONED BY									

Approved For Release 2000/04/25 : CIA-RDP78-05867A000300950006-8 E

Approved For Release 2000/04/25 : CIA-RDP78-05867A000300950006-7

PHOTO NO. 394611	LOT NO. M-3552	C	LONGITUDE 42 40 N 23 18 E			
COUNTRY BULGARIA	PROVINCE SOFIA					
AREA NO. 3120M	SUBJECT B2J					
	SUBJECT SO F I A					
	SUBJECT N U C L E A R					
	SUBJECT R E S E A R C H					
	SUBJECT C E N T E R					

Nr

DATE OF PHOTO	TYPE	QUALITY	CLASS	NO. OF CARDS	NO. OF PHOTOGRAPHS
12 June 59	4	2	B	1	25X1A

Approved For Release 2000/04/25 : CIA-RDP78-05867A000300950006-7

Approved For Release 2000/04/25 : CIA-RDP78-05867A000300950006-7

PHOTO NO. 39467 M-3552 C 42 40 N 23 18 E

COUNTRY BULGARIA PROVINCE SOFIA

AREA NO. 3120M SUBJECT SOFIA NUCLEAR RESEA
RCH CENTER

Nr

DATE OF PHOTO	TYPE	QUALITY	CLASS	NO. OF CARDS
12 JUNE 59	4	2	B	1

25X1A

CLASSIFICATION Approved For Release 2000/04/25 : CIA-RDP78-05867A000300950006-7

Approved For Release 2000/04/25 : CIA-RDP78-05867A000300950006-7

PHOTO NO.

394613

M-3552

C

LONGITUDE
42 40 N 23 18 E

COUNTRY

BULGARIA

PROVINCE

SOFIA

AREA NO.

3120M

SUBJECT

BW

SUBJECT

SUBJECT

SUBJECT

SUBJECT

SUBJECT

SUBJECT

SUBJECT

SOEIA
RCH CENTER

NUCLEAR

RESEA

Nr

25X1A

DATE OF PHOTO

TYPE

QUALITY

CLASS

NO. OF CARDS

12 JUNE 59

4

2

B

1

Approved For Release 2000/04/25 : CIA-RDP78-05867A000300950006-7

CAPTIONED BY

PHOTO ANALYSIS REPORT

Approved For Release 2000/04/25 : CIA-RDP78-05867A000300950006-8 E

PHOTO NO. 394614	REF. NO. M-3552	C	42 40 N	29 06 E	LONGITUDE			
COUNTRY BULGARIA	PROVINCE SOFIA							
AREA NO. 3120M	SUBJECT B2J	SUBJECT	SUBJECT	SUBJECT	SUBJECT	SUBJECT	SUBJECT	SUBJECT
SOEIA	NUCLEAR	RESEA						
RGH	CENTER							
Nr								
				4	25X1A			
DATE OF PHOTO	TYPE	QUALITY	CLASS	NO. OF CARDS				
12 June 59	4	2	B	1				
CAPTIONED BY								
Approved For Release 2000/04/25 : CIA-RDP78-05867A000300950006-8 E								
PHOTO ANALYSIS REPORT								

Approved For Release 2000/04/25 : CIA-RDP78-05867A00030095000618 E

PHOTO NO.

394610

M-3552

C

42 40 N 20 06 18 E

LONGITUDE

COUNTRY

BULGARIA

PROVINCE

SOFIA

AREA NO.

3120M

SUBJECT

B2J

SUBJECT

SUBJECT

SUBJECT

SUBJECT

SUBJECT

SUBJECT

SUBJECT

SOEIA
NCH

NUCLEAR
CENTER

RESEA

Nr

25X1A

DATE OF PHOTO

12 JUNE 59

TYPE

4

QUALITY

2

CLASS

B

NO. OF CARDS

1

CAPTIONED BY

Approved For Release 2000/04/25 : CIA-RDP78-05867A00030095000618 E

PHOTO ANALYSIS REPORT

Approved for Release 2000/04/25 : CIA-RDP78-05867A00090095000618E

PHOTO NO.	394 A6	LOT NO.	M-3552	C	42 40 W	50 06 18 E
COUNTRY	BULGARIA		PROVINCE	SOFIA		
AREA NO.	3120M	SUBJECT	B2W	SUBJECT	SUBJECT	SUBJECT
	SOFIA		NUCLEAR			RESEA
	RCH		CENTER			

Nr

25X1A

DATE OF PHOTO	TYPE	QUALITY	CLASS	NO. OF CARDS
12 JUNE 59	4	2	B	1
CAPTIONED BY				
S/N/C				

25X1A

[REDACTED]

FORM NO. 174 USE PREVIOUS EDITIONS

PHOTO ANALYSIS REPORT

PHOTO NO. 3046
 LOT NO. M-3552
 MAP REFERENCE C
 LATITUDE 42 40 N
 LONGITUDE 23 18 E

COUNTRY BULGARIA
 PROVINCE SOFIA

AREA NO. 3120M	SUBJECT B2W	SUBJECT	SUBJECT	SUBJECT	SUBJECT	SUBJECT	SUBJECT	SUBJECT	SUBJECT
SOFIA	NUCLEAR							RESEA	
NCH	CENTER								

Nr

DATE OF PHOTO	TYPE	QUALITY	CLASS	NO. OF CARDS
12 JUNE 59	4	2	B	1

CLASSIFICATION S/N/C C
 CAPTIONED BY (WAW)
 25X1A

FORM NO. 174 USE PREVIOUS EDITIONS
 PHOTO ANALYSIS REPORT
 GPO 938984 (20)

PHOTO NO. 3046
 LOT NO. M-3552
 MAP REFERENCE C
 LATITUDE 42 40 N
 LONGITUDE 23 18 E

COUNTRY BULGARIA
 PROVINCE SOFIA

AREA NO. 3120M	SUBJECT B2W	SUBJECT	SUBJECT	SUBJECT	SUBJECT	SUBJECT	SUBJECT	SUBJECT	SUBJECT
SOFIA	NUCLEAR							RESEA	
NCH	CENTER								

Nr

DATE OF PHOTO	TYPE	QUALITY	CLASS	NO. OF CARDS
12 JUNE 59	4	2	B	1

CLASSIFICATION S/N/C C
 CAPTIONED BY (WAW)
 25X1A

FORM NO. 174 USE PREVIOUS EDITIONS
 PHOTO ANALYSIS REPORT
 GPO 938984 (20)

Release 2000/04/25 CIA-RDP78-05867A000300950006-7
 LATITUDE 42° 40' N LONGITUDE 23° 18' E

PHOTO NO. 394619	LOT NO. M-3552	PROVINCE SOFIA	SUBJECT			SUBJECT			SUBJECT		
COUNTRY BULGARIA	AREA 3120M	SUBJECT SOFIA	SUBJECT NUCLEAR	SUBJECT CENTER	SUBJECT RESEARCH	SUBJECT	SUBJECT	SUBJECT	SUBJECT	SUBJECT	

Nr

25X1A

DATE OF PHOTO 12 June 59	TYPE 4	QUALITY 2	CLASS B	NO. OF CARDS 1
-----------------------------	-----------	--------------	------------	-------------------

For Release 2000/04/25 CTA-RDP78-05867A000300950006-7

PHOTO NO.	394600	LOT NO.	M-3552	PROVINCE	SOFIA	LONGITUDE	23 18 E
COUNTRY	BULGARIA	SUBJECT	BZU	SUBJECT	NUCLEAR	SUBJECT	RESEA
AREA NO.	3120M	SUBJECT	SOEIA	SUBJECT	CH	SUBJECT	CENTER
Nr							

25X1A
[REDACTED]

DATE OF PHOTO	5 9 4 2	TYPE	B	CLASS	1	NO. OF CARDS	4
CAPTIONED BY	S/N/C/C						

For Release 2000/04/25 CIA-RDP78-05867A000300950006-7

PHOTO NO. 394651 LOT NO. M-3552 C LATITUDE 42° 48' 00" N LONGITUDE 23° 00' 18" E

COUNTRY	BULGARIA					PROVINCE	SOFIA						
AREA NO.	3120M	B2W											
SUBJECT	SOFIA	NUCLEAR											
SUBJECT	RCH	CENTER											
SUBJECT													
SUBJECT													
SUBJECT													
SUBJECT													
SUBJECT													
SUBJECT													

Nr

25X1A

DATE OF PHOTO	TYPE	QUALITY	CLASS	NO. OF CARDS
12 June 59	4	2	B	1



CLASSIFICATION SINCC (S) CAPTIONED BY (S) FOR RELEASE 2000/04/25 CIA-RDP78-05867A000300950006-7 999984 (20)

PHOTO ANALYSIS REPORT

2000/04/25 CIA-RDP78-05867A000300950006-8E

PHOTO NO. 394602		LOT NO. M-3552		C		42		574		LONGITUDE	
COUNTRY BULGARIA				PROVINCE SOFIA							
AREA 3120M		SUBJECT B2J	SUBJECT	SUBJECT	SUBJECT	SUBJECT	SUBJECT	SUBJECT	SUBJECT	RESEA	
SOFIA		NUCLEAR	CENTER								
NCH		"	"	"	"	"	"	"	"	"	"
Nc											
4										25X1A	
DATE OF PHOTO		TYPE	QUALITY	CLASS	NO. OF CARDS						
12 JUNE 59		4	2	B	1						
CAPTIONED BY											
S/N/CC 2000/04/25 (CIA) DP78-05867A000300950006											
PHOTO ANALYSIS REPORT											

Approved for Release 2000/04/25 : CIA-RDP78-05867A00030095000618E

PHOTO NO. 304000	LOT NO. M-3552	COUNTRY BULGARIA	PROVINCE SOFIA	LATITUDE 42°40'N				LONGITUDE 23°06'E		
AREA NO. 3120M	SUBJECT 82W	SUBJECT	SUBJECT	SUBJECT	SUBJECT	SUBJECT	SUBJECT	SUBJECT	SUBJECT	
SCF/A	NUCLEAR								RES EA	
RCH	CENTER									

Nr

DATE OF PHOTO 12 June 59	TYPE 4	QUALITY 2	CLASS B	NO. OF CARDS 1	25X1A
CAPTIONED BY GUMD					
CLASSIFICATION SECRET					
FORM NO. 174 USE PREVIOUS EDITIONS					PHOTO ANALYSIS REPORT

PHOTO NO.	LOT NO.	PROVINCE	LONGITUDE			
2946	M-3552	Sofia	42 40 00 00 00 18 E			
COUNTRY	SUBJECT	SUBJECT	SUBJECT	SUBJECT	SUBJECT	SUBJECT
BULGARIA	B2J					
AREA NO.	SUBJECT	SUBJECT	SUBJECT	SUBJECT	SUBJECT	SUBJECT
3120M						
SOFIA						
NCH						
CENTER						
DATE OF PHOTO	TYPE	QUALITY	CLASS	NO. OF CARDS		
13 June 59	4	2	B	1		
CAPTIONED BY						
S/N/C						
FORM NO. 174 USE PREVIOUS EDITIONS						
PHOTO ANALYSIS REPORT						

25X1A



Approved for Release 2000/04/25 : CIA-RDP78-05867A000300950006-8

PHOTO NO. 394600	LOT NO. M-3552	COUNTRY BULGARIA	PROVINCE SOFIA	LONGITUDE 28° 40' 00" N 109° 50' 00" E
AREA NO. 3120M	SUBJECT B2J	SUBJECT SOEIA	SUBJECT NUCLEAR	SUBJECT RESEA
	SUBJECT RCH	SUBJECT CENTER		

Nr

25X1A



DATE OF PHOTO	TYPE	QUALITY	CLASS	NO. OF CARDS
12 JUNE 59	4	2	B	1


PHOTO ANALYSIS REPORT

Approved for Release 2000/04/25 : CIA-RDP78-05867A00030095000618E

PHOTO NO. 384007	LOT NO. M-3552	TYPE C	LONGITUDE 48 40 N 26 18 E
COUNTRY BULGARIA	PROVINCE SOFIA	SUBJECT	SUBJECT
AREA NO. 3120M	SUBJECT B2J	SUBJECT	SUBJECT
SOFIA	MUCLEAR	RESEA	
RCH	CENTER		

Nr

25X1A



DATE OF PHOTO	TYPE	QUALITY	CLASS	NO. OF CARDS
13 JUNE 59	4	2	B	1

CLASSIFIED BY: 2000/04/25 : CIA-RDP78-05867A000300950006 90-000004 (120)

PHOTO ANALYSIS REPORT

Approved For Release 2000/04/25 : CIA-RDP78-05867A000300950006-18 E

PHOTO NO. 3316 LOT NO. M-3552 C 42 40 N 23 06 18 E

COUNTRY BULGARIA PROVINCE SOFIA

AREA NO	SUBJECT	SUBJECT	SUBJECT	SUBJECT	SUBJECT	SUBJECT	SUBJECT	SUBJECT
3120M	B2J							
SOFIA								
NCH								

Nr

25X1A

DATE OF PHOTO	TYPE	QUALITY	CLASS	NO. OF CARDS
12 JUNE 59	4	2	B	1



CLASSIFIED BY SP/150 2000/04/25 (SIAR) DP78-05867A000300950006-18 E

Approved For Release 2000/04/25 : CIA-RDP78-05867A00030095000618 E

PHOTO NO. 394000	LOT NO. M-3552	INDEX C	LONGITUDE 42 40 W 58 06 18 E
COUNTRY BULGARIA	PROVINCE SOFIA	SUBJECT	SUBJECT
AREA NO. 3120M	SUBJECT SOEIA	SUBJECT NUCLEAR	SUBJECT RESEA
	SUBJECT RCH	SUBJECT CENTER	

Nr

25X1A

DATE OF PHOTO	TYPE	QUALITY	CLASS.	NO. OF CARDS
13 June 59	4	2	B	1



CLASSIFIED BY: 2000/04/25 : CIA-RDP78-05867A000300950006

PHOTO ANALYSIS REPORT

Approved For Release 2000/04/25 : CIA-RDP78-05867A000300950006-7 E

PHOTO NO. 3914093 M-3552 LATITUDE 42° 30' N LONGITUDE 23° 06' E

COUNTRY BULGARIA PROVINCE SOFIA

AREA NO.	SUBJECT	SUBJECT	SUBJECT	SUBJECT	SUBJECT	SUBJECT	SUBJECT	SUBJECT
<u>3120M</u>	<u>B2J</u>							
<u>80F1A</u>	<u>NUCLEAR</u>							
<u>RCH</u>	<u>CENTER</u>							

Nr

25X1A

DATE OF PHOTO	TYPE	QUALITY	CLASS	NO. OF CARDS
<u>12 JUNE 59</u>	<u>4</u>	<u>2</u>	<u>B</u>	<u>1</u>

CAPTIONED BY (initials)

Approved For Release 2000/04/25 : CIA-RDP78-05867A000300950006-7 E

PHOTO NO. 394662 REFERENCE: MA-3530 LATITUDE: 17° 30' N LONGITUDE: 103° 00' E
 APPROVED FOR RELEASE 2000/04/25 : CIA-RDP78-05867A000300950006-7

COUNTRY	AREA NO.	SUBJECT	SUBJECT	SUBJECT	SUBJECT	SUBJECT	SUBJECT	SUBJECT	SUBJECT
USA	D205N	C68	ACA	DOD	C26				
	SHAKH	TER	SIX			PANORAMA			
		TOWN				PORT	AREA		
	MIS		BLD	65					

PART ① of 10-PART PANORAMA.
 SEE CIA 394662 THROUGH 394672



25X1A



DATE OF PHOTO	TYPE	QUALITY	CLASS	NO. OF CARDS
5 June 57	4	2	C	4

PHOTO NO. 391650
 COUNTRY USSR
 AREA NO. 2205N
 SUBJECT ALA
 SUBJECT C26
 SUBJECT DOD
 SUBJECT C68
 SUBJECT 967
 SUBJECT AK6
 SUBJECT PANORAMA
 SUBJECT AREA
 SUBJECT 20
 SUBJECT 40
 SUBJECT 30
 SUBJECT 20
 SUBJECT 10
 SUBJECT 00


PROVINCE
 SHAKHINTERSK
 OF TOWN
 [M T S, B L D U S] @ PRIB BARRACKS; 2-AIRFIELD;
 3- UNKNOWN BLDGS; 4- LOCATION OF PAST TRAINING PLANE; 5- 10
 METERS OF RED DIRT.
 PART 2 OF 10-PART PANORAMA.
 SEE CIA 394662 THROUGH 394664

DATE OF PHOTO 59 4 2
 TYPE
 QUALITY
 CLASS c
 NO. OF CARDS 6
 CAPTIONED BY
 25XVA

Approved For Release 2000/04/25 : CIA-RDP78-05867A000300950006-7

PHOTO NO.	701-3520	LONGITUDE	25X1A
COUNTRY	USSR		
AREA NO.	1205N	AL A	CLG
SUBJECT	SHAKHTERSK	HTERSK	CLG
SUBJECT	OF TOWN	REPORT AREA	PANORAMA
SUBJECT	[M T S]	BLDGS	

PART 3 OF 10-PART PANORAMA.
 SEE CIA 39466 THROUGH (1,7,30)



DATE OF PHOTO	TYPE	QUALITY	CLASS	NO. OF CARDS
5/9	4	✓	C	4/4

Approved For Release 2000/04/25 : CIA-RDP78-05867A000300950006-7

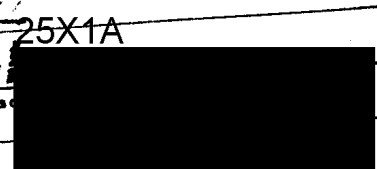
Release 2000/04/25 CIA-RDP78-05867A000300950006-7

PHOTO NO. 594685
 LATITUDE 71-3530
 LONGITUDE N15

COUNTRY	PROVINCE	SUBJECT	SUBJECT	SUBJECT	SUBJECT	SUBJECT	SUBJECT	SUBJECT	SUBJECT
USSR		LA	CLG						
AREA NO. D205N									
S H A K	H T E R S K								
	T								

D-RESIDENTIAL AREA.

PART 4. OF 10. PART PANORAMA
 SEE CIA 374602 THROUGH 394571



DATE OF PHOTO	TYPE	QUALITY	CLASS	NO. OF CARDS
5 June 59	U	2	C	4

Approved For Release 2000/04/25 - CIA-RDP78-05867A000300950006-7

Approved For Release 2000/04/25 : CIA-RDP78-05867A000300950006-7

PHOTO NO.	394601		LATITUDE		LONGITUDE	
COUNTRY	USA		LAT. NO.		LONG. NO.	
AREA NO.	DWSN		PROVINCE			
SUBJECT	SUBJECT	SUBJECT	SUBJECT	SUBJECT	SUBJECT	SUBJECT
CGY	CVW	DOD	ALA			
SHAK	H	T	E	R	S	K
OF	T	O	W	N		
CM	T	S				
UNUSED CHIMNEY			PANORAMA			
			PORT AREA.			
			D-RESIDENTIAL AREA; 2-			

PART 6 OF 10-PART PANORAMA.
 SEE CIA 394602 THROUGH 394607.

DATE OF PHOTO	TYPE	QUALITY	CLASS	NO. OF CARDS	SC
June 59	4	2	e	4	
CAPTIONED BY					
Approved For Release 2000/04/25 : CIA-RDP78-05867A000300950006-7					
PHOTO ANALYSIS REPORT					

Release 2000/04/25 : CIA-RDP78-05867A000300950006 F

PHOTO NO.	3946		SM-3530		LATITUDE		LONGITUDE	
COUNTRY	USSR		PROVINCE		SUBJECT		SUBJECT	
AREA NO.	D205N	C61	C26	D0D	ALA	AEG	ASC	ALC
	S H A K H T E R S K					P A N O R A M A		
	O F T O W N					P O R T A R E A.		
	[M T S		B L S G S]			1 - CEMENT FTY; 2 - APARTMENTS;		
						3 - BREAKWATER; 4 - UNUSED CHIMNEY; 5 - P888 WATER TANK		

PART OF 10-PART PANORAMA.
SEE CIA 3946 THROUGH

(1,7,9,253) 25X1A

DATE OF PHOTO	5 June 57	TYPE	42	QUALITY	C7	CLASS		NO. OF CARDS	50
CAPTIONED BY									
FORM NO. 174 USE PREVIOUS EDITIONS									
PHOTO ANALYSIS REPORT									

GPO: 938864 (201)

Approved For Release 2000/04/25 : CIA-RDP78-05867A000300950006 F

Release 2000/04/25 CIA-RDP78-05867A000300950006 F

PHOTO NO. 391008
 SUBJECT NO. M-3130
 SUBJECT NIS
 LATITUDE 47° 15' N
 LONGITUDE 10° 00' W


COUNTRY	AREA NO.	SUBJECT	SUBJECT	SUBJECT	SUBJECT	SUBJECT	SUBJECT	SUBJECT	SUBJECT
USA	2205N	Chi	CV	DB	ALA	A4F			
		SHAK	H	T	E	R	S	K	
		O	F	T	O	W	N		
		L	A	S					

3 6 15 6 5
 0-ELECTRIC GENERATING PLANT;
 2- APARTMENT-TYPE HOUSING. BREAK IN PANORAMA
 BETWEEN PTS 7+8.

PART 7 OF 10-PART PANORAMA.
 SEE CIA 394662 T. IR. 0001 11-2-44

25X1A

DATE OF PHOTO	TYPE	QUALITY	CLASS	NO. OF CARDS
5 June 59	U	L	e	5



Release 2000/04/25 CIA-RDP78-05867A000300950006-7

PHOTO NO.	394089	REFERENCE	YM-3570	LATITUDE	N 15	LONGITUDE	W 08 E
COUNTRY	USSR		PROVINCE				
AREA NO.	D205N	ALC	DOD	C68	C26	419	206
SUBJECT	SHAKHTERSK	TOWNSHIP	BLD	C5	PANAMA	AREA	
OF	TOWNSHIP	BLD	C5	PANAMA	AREA		
EMTS							

1 - COAL QUAY; 2 - TUGBOAT;
 3 - LABOR SUPERVISING OFFICE; 4 - HARBOR MASTERS OFFICE.
 BREAK IN PANORAMA BETWEEN ITS 7+8.

PART 8 OF 10 - PART PANORAMA.
 SEE CIA 5/1/66 THROUGH 25X1A

DATE OF PHOTO	TYPE	QUALITY	CLASS	NO. OF CARDS
5 June 59	4	2	C	6
CAPTIONED BY				



PHOTO NO. 391670
 REFERENCE: CIA-RDP78-05867A000300950006-7
 LATITUDE: 17° 35' 30" N
 LONGITUDE: 107° 08' E

COUNTRY	PROVINCE	SUBJECT	SUBJECT	SUBJECT	SUBJECT	SUBJECT	SUBJECT	SUBJECT	SUBJECT
USA		ALA	00D	C68	C26				
AREA NO. 1205N		SHAK	INTER	SK		PANORAMA			
		OF	TOWN			PORT	AREA.		
		EMTS,		BLDG	GS	① - WOODEN BOXES; 2 - 15-TON CRANE ON BARGE.			

PART 9 of 10 - PART PANORAMA.
 SEE CIA 374662 THROUGH 374671.
 (1, 7, 30) 25X1A

DATE OF PHOTO	TYPE	QUALITY	CLASS	NO. OF CARDS	SOURCE
5 June 59	4	2	C	4	

CAPTIONED BY: [Signature]

PHOTO NO. 394671
 LATITUDE 17° 31' 30" N
 LONGITUDE 107° 50' 00" E
 REF ID: A66711

COUNTRY	PROVINCE	SUBJECT	SUBJECT	SUBJECT	SUBJECT	SUBJECT	SUBJECT	SUBJECT	SUBJECT
USA		ALN	DOB	C68	C26				
AREA NO. 0205N		S H A K	I T E R S	K		P A N O R A M A			
		O F	T O W N			P A R T			
		[M T'S,		B I L D G S]					

PART 10 OF 10 - PART PANORAMA.
 SEE CIA 514662 THROUGH 514671.
 25X1A



DATE OF PHOTO	TYPE	QUALITY	CLASS	NO. OF CARDS
5 June 59	4	2	C	4

CAPTIONED BY

Approved For Release 2000/04/25 - CIA-RDP78-05867A000300950006

Release 2000/04/25 CIA-RDP78-05867A000300950006-7

PHOTO NO. 394672	LOT NO. 7M-3530	PROVINCE NIS	LATITUDE 49° 58' 00" N				LONGITUDE 106° 50' 00" E			
COUNTRY USSR	AREA NO. D205N	SUBJECT D26	SUBJECT C26	SUBJECT S10	SUBJECT K (WAR)	SUBJECT S15	SUBJECT M T S	SUBJECT S20	SUBJECT X	
	S H A K	H T E R	S K							
	B L D	C S	O N		C O A S T.					
	A N	O R	A M A							

PART ① OF 3-PART PANORAMA.
SEE CIA 394672 THROUGH 394674

STATINTL
[REDACTED]

DATE OF PHOTO 1 June 59	TYPE 4	QUALITY ✓	CLASS 4	NO. OF CARDS 2
CAPTIONED BY [REDACTED]				

PHOTO NO. 394672 REFERENCE M-3130 LATITUDE 49°58'N LONGITUDE 5°05' E

COUNTRY USSR PROVINCE

AREA NO.	SUBJECT	SUBJECT	SUBJECT	SUBJECT	SUBJECT	SUBJECT	SUBJECT	SUBJECT
D205N	026	026						
S	H	A	K	H	T	E	R	S
B	L	D	G	S	0	N	C	O
A	N	O	R	A	M	A	T	W

10 (W R) 15 (M T S) 20 20 30 T W R ON MT IN CENTER

PART 2 OF 3-PART PANORAMA.
SEE CIA 394672 THROUGH 394674

Tuk = Towel (2,7) STATINTL

DATE OF PHOTO	TYPE	QUALITY	CLASS	NO. OF CARDS
5 June 59	4	2	4	2

CLASSIFIED BY [redacted]

Approved For Release 2000/04/25 : CIA-RDP78-05867A000300950006-E
PHOTO ANALYSIS REPORT

FORM NO. 174 USE PREVIOUS EDITIONS 1 JUN 58 GPO 288984 (20)

Approved For Release 2000/04/25 : CIA-RDP78-05867A000300950006-7

PHOTO NO. 294677

COUNTRY USSR

AREA NO. D205N D24

S	H	A	K	H	T	E	R	S	15	(S)	T	S	20	✓
B	L	D	C	S	U	N	C	O	10	S	T	U	40	P
A	N	O	R	A	M	A	T	W	20	R	O	N	A	T

PROVINCE

LONGITUDE

PART 3 OF 3-PART PANORAMA.
 SEE CIA SMILERS THROUGH SMILERS.

TWR - TOWER.

STATINTL

DATE OF PHOTO	TYPE	QUALITY	CLASS	NO. OF CARDS
1 June 59	4	✓	4	2
CAPTIONED BY				



Release 2000/04/25 CIA-RDP78-05867A000300950006-7

PHOTO NO. 201075
 LOT NO. M-3530
 REFERENCE LATITUDE LONGITUDE

COUNTRY	AREA NO.	SUBJECT	SUBJECT	SUBJECT	SUBJECT	SUBJECT	SUBJECT	SUBJECT	SUBJECT
USSR	D205N	D23	D23	D23					
	SHAK	H	T	E	R	S	K	[UR]	COAST
	AL	M	T	S					
	R	B	A	Y					

(PROBABLY NEAR)

STATINTL



DATE OF PHOTO	TYPE	QUALITY	CLASS	NO. OF CARDS	CAPTIONED BY
June 17	✓	✓	✓	3	[Signature]

Approved For Release 2000/04/25 - CIA-RDP78-05867A000300950006-7

Release 2000/04/25 CIA-RDP78-05867A000300950006-2

PHOTO NO. 394673

LOT NO. M-3556

CENTRE C

LATITUDE 61° 07' N

LONGITUDE 21° 30' E

COUNTRY FINLAND

PROVINCE TURKU Pori

AREA NO. 421M

SUBJECT AGG

SUBJECT

SUBJECT

SUBJECT

SUBJECT

SUBJECT

SUBJECT

SUBJECT

RAUMA

SHIP

PYARD

D

BOV

LET

SHIP

P

UNDER


CON

TRUDC TION

(2)

25X1A

30



DATE OF PHOTO	TYPE	QUALITY	CLASS	NO. OF CARDS
Apr 59	4	2	B	1

CAPTIONED BY

Approved For Release 2000/04/25 CIA-RDP78-05867A000300950006-2

GPO 938884 (20)

PHOTO ANALYSIS REPORT

Release 2000/04/25 : CIA-RDP78-05867A000300950006-7

PHOTO NO. 39467	REFERENCE M-3556	LATITUDE 61 30 N	LONGITUDE 21 30 E
COUNTRY FINLAND	PROVINCE Turku Pori		
AREA NO. 421M	SUBJECT AG6	SUBJECT SHIP	SUBJECT PYAR'D
		SUBJECT LET	SUBJECT UNDER
		SUBJECT TIR	SUBJECT CON
		SUBJECT DICT	SUBJECT ION

25X1A
30
[REDACTED]

DATE OF PHOTO	TYPE	QUALITY	CLASS	NO. OF CARDS
Apr 59	4	2	B	1

Approved For Release 2000/04/25 : CIA-RDP78-05867A000300950006-7

Release 2000/04/25 : CIA-RDP78-05867A000300950006-7

PHOTO NO.	394675	LOT NO.	M. 348	COUNTRY	ALGERIA	PROVINCE	ALGIERS	LATITUDE				LONGITUDE			
AREA NO.	24P	SUBJECT	254	SUBJECT	2K2	SUBJECT	MIL	SUBJECT	OPERATION	SUBJECT	SUBJECT	SUBJECT	SUBJECT		
	FRENCH		AGAINST		REBELS										
	ABYK		AREA												

(36 15N 0500E)

STATINTL



3	DATE OF PHOTO	TYPE	QUALITY	CLASS	NO. OF CARDS
	AUG 59	4	1	2	2
	CAPTIONED BY				

GPO 938984 (20)

FORM NO. 174 USE PREVIOUS EDITIONS PHOTO ANALYSIS REPORT

PHOTO NO. 394675 REFERENCE M 398

COUNTRY	PROVINCE	LATITUDE						LONGITUDE							
ALGERIA	ALGIERS														
AREA NO. 24P	SUBJECT 353	SUBJECT 2K2	SUBJECT	SUBJECT	SUBJECT	SUBJECT	SUBJECT	SUBJECT	SUBJECT	SUBJECT	SUBJECT	SUBJECT	SUBJECT	SUBJECT	SUBJECT
FRENCH	MIL	OPERATION													
AGAINS	T	REBELS													
ABYKIE	AREA														
↓ (36 15N 05 00E)															

STATINTL



DATE OF PHOTO	TYPE	QUALITY	CLASS	NO. OF CARDS
3-31	4	1	2	2
AUG 59				

PHOTO NO. 3340
Approved For Release 2000/04/25 : CIA-RDP78-05867A000300950006-7
M 37/3

COUNTRY	PROVINCE				LONGITUDE			
ALGERIA	ALGIERS							
AREA NO.	SUBJECT	SUBJECT	SUBJECT	SUBJECT	SUBJECT	SUBJECT	SUBJECT	SUBJECT
24 P	353	2K2						
FRENCH	M	1	2		0	1	7	0
AG								
ABYKIE								

(36 15N 050E)

STATINTL

DATE OF PHOTO	TYPE	QUALITY	CLASS	NO. OF CARDS
3-31 Aug 5 9 4		1	2/	2



CLASSIFICATION Approved For Release 2000/04/25 : CIA-RDP78-05867A000300950006-7

Approved For Release 2000/04/25 : CIA-RDP78-05867A000300950006-7

PHOTO NO.	394651	M-3538	LONGITUDE	
COUNTRY	ALGERIA		PROVINCE	ALGERE
AREA NO.	24 P	SUBJECT	SUBJECT	SUBJECT
		2J	2K2	
	FRENCH	MIL	OPERATION	
	AGAINST	REBEL	IN	
	ABYLINE	AREA		
		↓ (3615N - 500E)		

STATINTL

DATE OF PHOTO	TYPE	QUALITY	CLASS	NO. OF CARDS
AUG 59	4	2	4	



Approved For Release 2000/04/25 : CIA-RDP78-05867A000300950006-7

Approved For Release 2000/04/25 : CIA-RDP78-05867A000300950006-7

PHOTO NO. 394682 M-3547 C 50 05 N 19 28 E

COUNTRY CZECHOSLOVAKIA PROVINCE BOHEMIA

AREA NO.	SUBJECT	SUBJECT	SUBJECT	SUBJECT	SUBJECT	SUBJECT	SUBJECT	SUBJECT
127M	AM9	AMH						
P R A G U E			R A D I O			T O W E R		
O N	H I L L							
						From Presidential Palace.		

2

23

DATE OF PHOTO	TYPE	QUALITY	CLASS	NO. OF CARDS	SOURCE OF PHOTOGRAPH
JULY 5 9 4	4	2	4	2	STATINTL

Approved For Release 2000/04/25 : CIA-RDP78-05867A000300950006-7

Approved For Release 2000/04/25 : CIA-RDP78-05867A000300950006-7

PHOTO NO. 33155

M-3547

COUNTRY

Czechoslovakia

PROVINCE

AREA NO.

27M

SUBJECT

AKC

SUBJECT

AMI

SUBJECT

SUBJECT

SUBJECT

SUBJECT

SUBJECT

SUBJECT

T A P E

R E C O R D E R

15

O N

20

T O U

R B U S

10

30

50

35

40

19 23

DATE OF PHOTO

July 59

TYPE

4

QUALITY

2

CLASS

4

NO. OF CARDS

2

SOURCE OF PHOTOGRAPH

STATINTL

CLASSIFICATION

Approved For Release 2000/04/25 : CIA-RDP78-05867A000300950006-7

FORM NO 174 1 JUN 58

USE PREVIOUS EDITIONS

PHOTO ANALYSIS REPORT

FORM 936984 (20)

Approved For Release 2000/04/25 : CIA-RDP78-05867A000300950006-7

PHOTO NO. 3
 594005
 14 48N 42 57E

COUNTRY YEMEN PROVINCE C

AREA NO.	SUBJECT	SUBJECT	SUBJECT	SUBJECT	SUBJECT	SUBJECT	SUBJECT	SUBJECT
<u>16E</u>	<u>3TR</u>	<u>AK6</u>						
<u>H O D E I D A</u>	<u>D O F</u>	<u>H O N O R</u>	<u>A T</u>	<u>Y E M E N</u>	<u>A I F</u>	<u>G U A R</u>	<u>A R</u>	

3-8-31

STATINTL

DATE OF PHOTO	TYPE	QUALITY	CLASS	NO. OF CARDS
<u>MAR 59</u>	<u>4</u>	<u>1</u>	<u>4</u>	<u>2</u>

CLASSIFICATION: Approved For Release 2000/04/25 : CIA-RDP78-05867A000300950006-7

PHOTO NO. 891055
 MAP 33 57
 C
 1333N 4359E

COUNTRY **YEMEN** PROVINCE

AREA NO.	SUBJECT	SUBJECT	SUBJECT	SUBJECT	SUBJECT	SUBJECT	SUBJECT	SUBJECT
16K	AKU	(NE)	10	R D.	70	C	1	70
			20					40
			30					40
			40					80

28

STATINTL

DATE OF PHOTO	TYPE	QUALITY	CLASS	NO. OF CARDS
MAR 59	4	1	4	1

CLASSIFICATION [REDACTED] CAPTIONED BY [REDACTED]

Approved For Release 2000/04/25 : CIA-RDP78-05867A000300950006-7

COUNTRY **YEMEN** PROVINCE

AREA NO. **16K** SUBJECT **AKU** SUBJECT SUBJECT SUBJECT SUBJECT SUBJECT SUBJECT SUBJECT

R D B E T W E E N A D E N & I A

1 2 2 (1333N - 4359E) (1245N - 4512E)

78 STATINTL
DATE OF PHOTO **MAR 59** TYPE **4** QUALITY **1** CLASS **4** NO. OF CARDS **1**

CLASSIFICATION CAPTIONED BY

PHOTO INDEX
 Approved For Release 2000/04/25 : CIA-RDP78-05867A000300950006-7
 M 35 857 C 13 33 N 43 57 E

COUNTRY **YEMEN** PROVINCE

AREA NO.	SUBJECT	SUBJECT	SUBJECT	SUBJECT	SUBJECT	SUBJECT	SUBJECT	SUBJECT
16K	C16							
T A 1 2 2		U. S.		L E G A T I O N				

7-8 STATINTL

DATE OF PHOTO	TYPE	QUALITY	CLASS	NO. OF CARDS
MAR 59	4	1	4	1

PHOTO 394689 Approved For Release 2000/04/25 : CIA-RDP78-05867A000300950006-7
 M-3505A C

COUNTRY YEMEN PROVINCE

AREA NO.	SUBJECT	SUBJECT	SUBJECT	SUBJECT	SUBJECT	SUBJECT	SUBJECT	SUBJECT	SUBJECT
<u>16K</u>	<u>162</u>	<u>CB</u>							
<u>T A</u>	<u>1</u>	<u>2</u>	<u>2</u>	<u>\$</u>	<u>T R E E T</u>	<u>1</u>	<u>N</u>	<u>F R O</u>	<u>20</u>
<u>N T</u>	<u>0</u>	<u>F</u>	<u>U. S.</u>	<u>20</u>	<u>L E G A T</u>	<u>30</u>	<u>I O N.</u>		<u>40</u>

7 STATINTL

DATE OF PHOTO	TYPE	QUALITY	CLASS	NO. OF CARDS
<u>Mar 57</u>	<u>A</u>		<u>U</u>	<u>2</u>

PHOTO 394600 Approved For Release 2000/04/25 : CIA-RDP78-05867A000300950006-7
 III-3505A C = 3000 357E

COUNTRY YEMEN PROVINCE

AREA NO.	SUBJECT	SUBJECT	SUBJECT	SUBJECT	SUBJECT	SUBJECT	SUBJECT	SUBJECT
<u>16K</u>	<u>AKV</u>	<u>AK6</u>						
<u>TA'IZ</u>	<u>Z</u>	<u>CH</u>	<u>10</u>	<u>INESE</u>	<u>15</u>	<u>COMM</u>	<u>20</u>	<u>U</u>
<u>NI</u>	<u>28</u>	<u>ST</u>	<u>30</u>	<u>HQRS.</u>	<u>AT</u>	<u>A.</u>	<u>35</u>	<u>40</u>
	<u>48</u>		<u>50</u>					

8-31


STATINTL

DATE OF PHOTO	TYPE	QUALITY	CLASS	NO. OF CARDS
<u>MAR 59</u>	<u>A</u>	<u>1</u>	<u>4</u>	<u>2</u>

CLASSIFICATION CAPTIONED BY

PHOTO NO.	351007		M-3505A		C	13 23 N		43 57 E	
COUNTRY	YEMEN				PROVINCE				
AREA NO.	16K	SUBJECT	C62	SUBJECT		SUBJECT		SUBJECT	
	T A I Z Z			P A N O R A M A				L K G	
	W. F R.		U. S.						

PART 1 OF 3 PARTS, SUB DIA IHRU

1-6					STATINTL	
DATE OF PHOTO	TYPE	QUALITY	CLASS	NO. OF CANDS		
MAR 59	4	1	4	1		
CLASSIFICATION			CAPTIONED BY			

Approved For Release 2000/04/25 : CIA-RDP78-05867A000300950006-7

394600

M-3505A C

13 23 N 43 57 E

COUNTRY YEMEN		PROVINCE												
AREA NO. 16K	SUBJECT 262	SUBJECT	SUBJECT	SUBJECT	SUBJECT	SUBJECT	SUBJECT	SUBJECT	SUBJECT					
TA	I	Z	Z	P	A	N	O	R	A	M	A	L	K	G
W	F	R	U	S	L	E	G	A	T	I	O	N		

PART 2 OF 3 PARTS, SUB DIA **THRU**

1-6

STATINTL

DATE OF PHOTO	TYPE	QUALITY	CLASS	NO. OF CAR	
MAR 59	4	1	4	1	
CLASSIFICATION			CAPTIONED BY		

Approved For Release 2000/04/25 : CIA-RDP78-05867A000300950006-7

Release 2000/04/25: CIA-RDP78-05867A000300950006-7

PHOTO NO.	394698	LOF NO.	M-3505A	REFERENCE	C	LATITUDE	23 N	LONGITUDE	43 57 E
COUNTRY	YEMEN								
AREA NO.	16K	SUBJECT	C62	SUBJECT	PANOR	SUBJECT	AM	SUBJECT	LKG

PHYS 30F 3 PARTS, SWD 01A

THAN

STATINTL

1-6	DATE OF PHOTO	TYPE	QUALITY	CLASS	NO. OF CARDS
MAR 59	4	1	4	1	

APPROVED FOR RELEASE 2000/04/25: CIA-RDP78-05867A000300950006-7

PHOTO ANALYSIS REPORT

Case 2000/04/25 : CIA-RDP78-03867A000300950006-7

PHOTO NO. 39400 LOT NO. M-3505A MAP REFERENCE C LATITUDE 13 33N LONGITUDE 43 59E

COUNTRY	AREA NO.	SUBJECT	SUBJECT	SUBJECT	SUBJECT	SUBJECT	SUBJECT	SUBJECT
YEMEN	16K	C62	L K G	A	F	K	U. S.	20
	T A I Z Z							40
	E G A T I O N							

1-6 DATE OF PHOTO MAR 59 TYPE 4 QUALITY 1 CLASS 4 NO. OF CARDS 1

CLASSIFICATION O U O CAPTIONED BY JRC

STATINTL

GPO 938984 (20)

FORM NO. 174 USE PREVIOUS EDITIONS 1 JUN 68

PHOTO ANALYSIS REPORT

PHOTO NO. 39400 LOT NO. M-3505A MAP REFERENCE C LATITUDE 13 33N LONGITUDE 43 59E

COUNTRY	AREA NO.	SUBJECT	SUBJECT	SUBJECT	SUBJECT	SUBJECT	SUBJECT	SUBJECT
YEMEN	16K	C62	C18	L K G	N	F	K	U. S.
	T A I Z Z							20
	E G A T I O N				T A I Z Z			40
	I N F G						H O S P.	

1-7-10 DATE OF PHOTO MAR 59 TYPE 4 QUALITY 1 CLASS 4 NO. OF CARDS 2

CLASSIFICATION O U O CAPTIONED BY JRC

STATINTL

GPO 938984 (20)

Case 2000/04/25 : CIA-RDP78-03867A000300950006-7


FORM NO. 174 USE PREVIOUS EDITIONS

PHOTO ANALYSIS REPORT

Case 2000/04/25 : CIA-RDP78-03867A000300950006-7
 REFERENCE LATITUDE 33N LONGITUDE 43 59E

PHOTO NO.	394698	LOT NO.	M-3505A	PROVINCE					
COUNTRY	YEMEN								
AREA NO.	16K	SUBJECT	C62	SUBJECT	C42				
	T A I Z E		L K G.				F R.		U. S.
	E G A T								
	T L E								

STATINTL



DATE OF PHOTO	TYPE	QUALITY	CLASS	NO. OF CARDS
MAR 59	4	1	4	2 V

Approved for Release 2000/04/25 : CIA-RDP78-05867A000300950006-7

PHOTO NO.	39469	MAP REFERENCE	M-3505A	LATITUDE	13° 31'	LONGITUDE	43° 59'E
COUNTRY	YEMEN						
AREA NO.	16K	SUBJECT	CBZ	SUBJECT	DID	SUBJECT	
	T A I Z Z		L K G		E	F K	U S.
	E T A 7				J	A B A L	S A B R
	I N		B G				

STATINTL

1-6	DATE OF PHOTO	TYPE	QUALITY	CLASS	NO. OF CARDS
	MAR 59	4	1	4	1




Approved for Release 2000/04/25 : CIA-RDP78-05867A000300950006-7

PHOTO NO. 3946015 M-35 USA LATITUDE (16) LONGITUDE

COUNTRY YEMEN PROVINCE

AREA NO.	SUBJECT	SUBJECT	SUBJECT	SUBJECT	SUBJECT	SUBJECT	SUBJECT	SUBJECT	SUBJECT
16K	AKD	C43							
KIRSH									
(ADEN									
STOM									

STATINTL


DATE OF PHOTO	TYPE	QUALITY	CLASS	NO. OF CARDS
7-16				
MAR 59	4	1	4	

Case 2000/04/25: CIA-RDP78-05867A000300950006-7

PHOTO NO.		LOT NO.		LATITUDE		LONGITUDE	
394699		7A-3670					
COUNTRY		PROVINCE		SUBJECT		SUBJECT	
USA							
AREA NO.		SUBJECT		SUBJECT		SUBJECT	
N		AMH / PCK					
C I R C U I T S		O F		P O R T A B L E		20	
T V		R E C E I V E R		S H O W N		40	
T N. Y.		E X H I B I T		10W.			
DATE OF PHOTO		TYPE		CLASS		NO. OF CARDS	
26 July 59		1		4		2	
CAPTIONED BY							

STATINTL



Case 2000/04/25: CIA-RDP78-05867A000300950006-7
PHOTO ANALYSIS REPORT

PHOTO NO. 394
 SUBJECT REFERENCE: 2000/04/25 CIA-RDP78-05867A000300950006-7
 MAP REFERENCE: 501-3620
 LATITUDE
 LONGITUDE

COUNTRY	AREA NO.	SUBJECT	SUBJECT	SUBJECT	SUBJECT	SUBJECT	SUBJECT	SUBJECT	SUBJECT
USA	N	AMH	AGE						
		CIRCUITS							
		TV	RECEIVER						
		N.Y.	EXHIBITION						

STATINTL

DATE OF PHOTO	TYPE	QUALITY	CLASS	NO. OF CARDS
17 July	1	2	1	2

CAPTIONED BY




PHOTO NO. 394701
 MAR REFERENCE 2000/04/25 : CIA-RDP78-05867A000300950006-7
 YU-3620

COUNTRY	AREA NO.	SUBJECT	SUBJECT	SUBJECT	SUBJECT	SUBJECT	SUBJECT	SUBJECT	SUBJECT
USSR	N	AMH	AGB						
		0	10	20	30	40	50	60	70
		C	R	C	U	I	T	S	O
		T	V	R	E	C	E	I	V
		T	N	Y	E	X	H	I	B

STATINTL



DATE OF PHOTO	TYPE	QUALITY	CLASS	NO. OF CARDS
11-20-55	1	2	4	2

PHOTO NO. 3947
 SUBJECT M 3571
 APPROVED FOR RELEASE 2000/04/25 : CIA-RDP78-05867A000300950006-7

COUNTRY CHINA
 PROVINCE KANSU
 AREA NO. 431L
 SUBJECTS: ARG, 036
 LAN-CHOU
 RAILWAY
 ETED BRIDGE OVER TA-TUNG HO.

BRIDGE COMPLETED ON 23 OCT-
 OBER 1958. COMPLETELY REINFOR-
 CED CONCRETE. USED 7,900 CUBIC
 METERS CEMENT, 230 METRIC TONS
 STEEL.

(28) (29)

DATE OF PHOTO	TYPE	QUALITY	CLASS	NO. OF CARDS	SOURCE OF PHOTOGRAPH
5 8	4	2	4	2	APD CHINA COMMUNIST HSINING, TSINGHAI JUN 12 NOV '58

Approved For Release 2000/04/25 : CIA-RDP78-05867A000300950006-3 58E

PHOTO NO. 394708 M-3522

COUNTRY NIGERIA PROVINCE

AREA NO.	SUBJECT	SUBJECT	SUBJECT	SUBJECT	SUBJECT	SUBJECT	SUBJECT	SUBJECT	SUBJECT
69	C62			10				10	20
I B A D A N				30				30	40
				40					

STATINTL

DATE OF PHOTO	TYPE	QUALITY	CLASS	NO. OF CARDS
MAR 59	37	1	4	1

Approved For Release 2000/04/25 : CIA-RDP78-05867A000300950006-3

Approved For Release 2000/04/25 : CIA-RDP78-05867A000300950006-3 58F

PHOTO NO.	394701	M-3522	REFERENCE	2	LATITUDE	8° 07' 00" N	LONGITUDE	7° 00' 00" E
COUNTRY	NIGERIA							
AREA NO.	69	C62	SUBJECT	SUBJECT	SUBJECT	SUBJECT	SUBJECT	SUBJECT
	I	B	A	D	A	N		
					10			20
					20			40
					30			
					40			

STATINTL

1-6	DATE OF PHOTO	TYPE	QUALITY	CLASS	NO. OF CARDS
MAR	59	37	1	4	1
CLASSIFICATION					CAPTIONED BY
					JTC

Approved For Release 2000/04/25 : CIA-RDP78-05867A000300950006-3 585

PHOTO NO. 394703		M-3522		LATITUDE 8° 12' N		LONGITUDE 5° 58' E	
COUNTRY NIGERIA				PROVINCE			
AREA NO. 69	SUBJECT C62	SUBJECT	SUBJECT	SUBJECT	SUBJECT	SUBJECT	SUBJECT
I	B	A	D	A	N		
				10		15	
				20		30	40
				30			
				40			

1-6

STATINTL

DATE OF PHOTO	TYPE	QUALITY	CLASS	NO. OF CARDS
MAR 59	37	1	4	1
CLASSIFICATION				CAPTIONED BY

Approved For Release 2000/04/25 : CIA-RDP78-05867A000300950006-7 (20)

Approved For Release 2000/04/25 : CIA-RDP78-05867A000300950006-7

PHOTO NO. 39470	SUBJECT M-3522						LONGITUDE 12° 00' N 08° 30' E	
COUNTRY NIGERIA				PROVINCE				
AREA NO. 69	SUBJECT 25	SUBJECT	SUBJECT	SUBJECT	SUBJECT	SUBJECT	SUBJECT	SUBJECT
KANO			10	A N C I E N T		15	W A L L	20
N	25		30	O U T B U C K I N G S		35	O F	40
	45		50					

STATINTL

DATE OF PHOTO MAR 59	TYPE 3f	QUALITY 1	CLASS 4	NO. OF CARDS 1	CAPTIONED BY
CLASSIFICATION					
Approved For Release 2000/04/25 : CIA-RDP78-05867A000300950006-7					FORM NO 774 USE PREVIOUS EDITIONS
1 JUN 58					PHOTO ANALYSIS REPORT

Approved For Release 2000/04/25 : CIA-RDP78-05867A000300950006-7

PHOTO NO. 394
 M-352
 C
 1200N
 0830E

COUNTRY NIGERIA PROVINCE

AREA NO.	SUBJECT	SUBJECT	SUBJECT	SUBJECT	SUBJECT	SUBJECT	SUBJECT	SUBJECT	SUBJECT
66	ALE								
KANO		COMPOUND							
E	AN	ORIENT							
TY									

6-24

DATE OF PHOTO	TYPE	QUALITY	CLASS	NO. OF CARDS
MAR 59	af	1	4	1

ILLEGIB