

Approved For Release 2000/04/25 : CIA-RDP78-05867A000300950008-5

3948.1	K 3127	C	12	17N	109	11E
COUNTRY		PROVINCE				
VIETNAM		ANNAM				
AREA NO.	SUBJECT	SUBJECT	SUBJECT	SUBJECT	SUBJECT	SUBJECT
18L	BBB	C14				
NH A	TRANG			OCEANO	NOGR	A
PHIC	INSTITUTE					

PRE - 1954.

(9)(24)

STATINTL

DATE OF PHOTO	TYPE	QUALITY	CLASS	NO. OF CARDS	SOURCE OF
	4	2	4	7	[REDACTED]

AREA NO.		SUBJECT		SUBJECT		SUBJECT		SUBJECT		SUBJECT		SUBJECT		SUBJECT	
12L		CIL		C14											
NHA		TRANG		10		FEM		18		INAR		Y		20	
754		FRENCH		28		PERIOD		30		-PRE		32		(1)	

COUNTRY	VIETNAM	ANNAM
---------	---------	-------

(9)(10)

DATE OF PHOTO	TYPE	QUALITY	CLASS	NO. OF CARDS	SOURCE OF
	4	2	4	2	STATINTL

Approved For Release 2000/04/25 : CIA-RDP78-05867A000300950008-5

394812 K 2127 C 12 17N 109 11E

COUNTRY VIETNAM PROVINCE ANNAM

AREA NO. 12L SUBJECT C36

N H A T R A N G 10 B E A U R I V A 20

G E H O T E L 20 D U R I N G F R E 40

N C H P E R I O D PRE 1954.

(7)(10)

STATINTL

DATE OF PHOTO	TYPE	QUALITY	CLASS	NO. OF CARDS	SOURCE
	4	2	4	1	[REDACTED]

CLASSIFICATION CAPTIONED BY

Approved For Release 2000/04/25 : CIA-RDP78-05867A000300950008-5

394815		K 2127	C	21	02 N	105	51E
COUNTRY VIETNAM				PROVINCE TONKING			
AREA NO.	SUBJECT	SUBJECT	SUBJECT	SUBJECT	SUBJECT	SUBJECT	SUBJECT
52L	AKQ						
H	A	N	O	I	R	A	I
					L	R	O
					A	D	\$
							T
							A
							T

(27)


DATE OF PHOTO	TYPE	QUALITY	CLASS	NO. OF CARDS	SOURCE OF PHOTOGRAPH
	4	1	4	1	STATINTL
CLASSIFICATION			CAPTIONED BY		

Approved For Release 2000/04/25 : CIA-RDP78-05867A000300950008-5

COUNTRY		VIETNAM		PROVINCE		ANNAM		LONGITUDE		K 21 27 C 16 28 N 107 34 E	
AREA NO.	12L	SUBJECT	AKG	SUBJECT		SUBJECT		SUBJECT		SUBJECT	
H	U	E		R	A	I	L	R	O	A	D
N											

(27)

STATINTL

DATE OF PHOTO		TYPE	4	QUALITY	2	CLASS	4	NO. OF CARDS	1	SOURCE OF	
---------------	--	------	---	---------	---	-------	---	--------------	---	-----------	---


Approved For Release 2000/04/25 : CIA-RDP78-05867A000300950008-5

AREA NO.		SUBJECT		SUBJECT		SUBJECT		SUBJECT		SUBJECT		SUBJECT		SUBJECT	
12L		AKQ													
N H A		T R A N G						R A I L		R O A D					
S T A T I O N															

COUNTRY VIETNAM PROVINCE ANNAM

LONGITUDE 12 17N 109 11E

(27)

DATE OF PHOTO	TYPE	QUALITY	CLASS	NO. OF CARDS	SOURCE OF PHOTOGRAPH
	4	2	4	1	

Approved For Release 2000/04/25 : CIA-RDP78-05867A000300950008-5
 394813 K 2127 C II 50 N 106 36 E

COUNTRY		VIET NAM		PROVINCE													
AREA NO.		32 L		COCHINGHINE													
SUBJECT		AKQ		AKJ													
L	O	C	N	I	N	H			R	A	I	L	R	O	A	D	
T		A		T		I		O		N							

(27)

STATINTL

DATE OF PHOTO	TYPE	QUALITY	CLASS	NO. OF CARDS	SOURCE
	4	2	4	2	[REDACTED]

Approved For Release 2000/04/25 : CIA-RDP78-05867A000300950008-5

394517		M35 32	DD/P	46 28 N	30° 18 E			
COUNTRY USSR			PROVINCE					
AREA NO.	SUBJECT	SUBJECT	SUBJECT	SUBJECT	SUBJECT	SUBJECT	SUBJECT	SUBJECT
A 250 N	AMB	267						
K R A	\$ N	O C H O L K A		N R			B A R	
R A C K	"	E N T R A N C E		A T			T E L	
E G R A P H	"	\$ C H L						

POSITION ESTIMATED

\$CHL = SCHOOL

DATE OF PHOTO		TYPE	QUALITY	CLASS	NO. OF CARDS	5
FEB	59	4	2	B	2	

AREA NO. A250N		SUBJECT AMB		SUBJECT		SUBJECT		SUBJECT		SUBJECT		SUBJECT		SUBJECT			
K	R	A	\$	N	O	C	H	O	L	K	A	N	R	I	T	R	A
N	\$	M	I	T	T	E	R	A	T	T	E	L	E	G	R	A	P
H	\$	C	H	O	O	L											

POSITION ESTIMATED

DATE OF PHOTO		TYPE	QUALITY	CLASS.	NO. OF CARDS	SOURCE
FEB.	59	1	2	B	1	[REDACTED]
CLASSIFICATION				CAPTIONED BY		
Approved For Release 2000/04/25 : CIA-RDP78-05867A000300950008-5				G2		
FORM NO. 174 USE PREVIOUS EDITIONS				PHOTO ANALYSIS REPORT		

394810		M3532	DD/P	46'28'N	30'18'E
COUNTRY USSR			PROVINCE		
AREA NO. A250N	SUBJECT AMB	SUBJECT 267	SUBJECT 284	SUBJECT	SUBJECT
KRA\$	NO	CH	OLKA	NR	NBAR
RACK\$	AT	TELE	GRAPH		
CHOL	L				

ARROW POINT\$ TO RADAR
MA\$T.

POSITION ESTIMATE

DATE OF PHOTO		TYPE	QUALITY	CLASS	NO. OF CARDS	5
FEB	59	4	2	B	3	
CLASSIFICATION				CAPTIONED BY		

Approved For Release 2000/04/25 : CIA-RDP78-05867A000300950008-5

PHOTO NO. 394820 | SUBJECT M-3532 | DDIP | LONGITUDE 46°28'N 30°18'E

COUNTRY U\$R | PROVINCE

AREA NO.	SUBJECT	SUBJECT	SUBJECT	SUBJECT	SUBJECT	SUBJECT	SUBJECT	SUBJECT	SUBJECT
A250N	AMB	267							
K R A \$	N O	C H O L K A				N R		B A R	
R A C K \$	A T	T E L E G R A P H							
C H O O L									

POSITION ESTIMATE

11 2

DATE OF PHOTO	TYPE	QUALITY	CLASS	NO. OF CARDS
FEB 59	4	2	B	2

CLASSIFICATION ~~SECRET~~ | CAPTIONED BY CIA RDP78-05867A000300950008-5

Release 2000/04/25 : CIA-RDP78-05867A000300950008-5

PHOTO NO. 39481 MAP REFERENCE M 3532 LATITUDE 46° 07' 8" N LONGITUDE 30° 18' E

COUNTRY	PROVINCE	SUBJECT	SUBJECT	SUBJECT	SUBJECT	SUBJECT	SUBJECT	SUBJECT	SUBJECT
USSR		AMB	267						
AREA NO. A 250 N		N O	C H	O L	K A	N R			A R
K R A									
A		A R O U N D			T E L	E G R A			P H
C N O		O L							

(POSITION ESTIMATE)

1) BARRACKS AREA; 2) R... TRUCK.

25X1A

DATE OF PHOTO	TYPE	QUALITY	CLASS	NO. OF CARDS	SOUR
FEB 59	4	3	B	2	
CAPTIONED BY					
C2					

Approved For Release 2000/04/25 : CIA-RDP78-05867A000300950008-5

PHOTO NO.	M-3653		REFERENCE	LATITUDE		LONGITUDE	
COUNTRY	USSR		PROVINCE				
AREA NO.	B233N	SUBJECT	SUBJECT	SUBJECT	SUBJECT	SUBJECT	SUBJECT
	KIEV		BRIDGE				
	IEPER		RIVER				
	NCE		CITY				

PART OF 3-PART PANORAMA.
SEE CIA

DATE OF PHOTO	TYPE	QUALITY	CLASS	NO. OF CARDS
	4	✓	Q	2
CAPTIONED BY				

(29) 25X1A

PHOTO NO. 39480
 Approved For Release 2000/04/25 : CIA-RDP78-05867A000300950008-5

COUNTRY USSR PROVINCE 1227N LONGITUDE 3032E

AREA NO.	SUBJECT	SUBJECT	SUBJECT	SUBJECT	SUBJECT	SUBJECT	SUBJECT	SUBJECT	SUBJECT
<u>B 233N</u>	<u>D 36</u>	<u>AKT</u>							
<u>K I E V</u>		<u>B R I D G E</u>				<u>O V E R</u>			
<u>I E P E R</u>		<u>R I V E R</u>				<u>A T</u>	<u>E N T</u>		
<u>N C E</u>	<u>T O</u>	<u>C I T Y</u>							

*PART 2 of 2-PART PROGRAMS.
 SEE CIA*

DATE OF PHOTO	TYPE	QUALITY	CLASS	NO. OF CARDS	SC
	<u>4</u>	<u>2</u>	<u>C</u>	<u>2</u>	

CLASSIFICATION Captive CAPTIONED BY DB
 Approved For Release 2000/04/25 : CIA-RDP78-05867A000300950008-5
 PHOTO ANALYSIS REPORT

Approved For Release 2000/04/25 : CIA-RDP78-05867A000300950008-5

M-3626 C 45 38N 25 34

COUNTRY ROMANIA PROVINCE Buzugi

AREA NO. 660M SUBJECT AEG

BRIASOV TRACTOR FOR

HARVESTING REEFS

Produced at

Ernst THALMANN Works.

DATE OF PHOTO	TYPE	QUALITY	CLASS	NO. OF CARDS	SOURCE OF PHOTOGRAPH
	4	2	4	1	ROMANIA LIBERA 8 Jul

CLASSIFICATION CAPTIONED BY

Approved For Release 2000/04/25 : CIA-RDP78-05867A000300950008-5

39482 M-3626 C 47 30N 19 05E

COUNTRY HUNGARY PROVINCE Pest

AREA NO. 3237M SUBJECT AFD

B U D A P E S T M E C H A N I C A

M E A S U R I N G I N S T R U M E

T B F A C T O R Y Automatic

sealed-vessel fluid indicator.

n v

21

DATE OF PHOTO	TYPE	QUALITY	CLASS	NO. OF CARDS	SOURCE OF PHOTOGRAPH
	4	2	4	1	DjitoK Lajja No 1 5 July 59

CLASSIFICATION CAPTIONED BY

Approved For Release 2000/04/25 : CIA-RDP78-05867A000300950008-5

PHOTO NO. 174
Approved For Release 2000/04/25 : CIA-RDP78-05867A000300950008-5
LONGITUDE

COUNTRY	Hungary		PROVINCE	Pest									
AREA NO.	3237M	SUBJECT	AFD	SUBJECT		SUBJECT		SUBJECT		SUBJECT		SUBJECT	
BUDAPEST				MECHANICAL									
MEASURING				INSTRUMENT									
FACTORY				Verification of									
"Manox" devices (for detecting carbon monoxide)													

DATE OF PHOTO		TYPE	QUALITY	CLASS	NO. OF CARDS	SOURCE OF PHOTOGRAPH
		4	2	4	1	WITOK LAPJA No 1 5 July 59

Approved For Release 2000/04/25 : CIA-RDP78-05867A0003000950008-5

COUNTRY Hungary PROVINCE Pest LONGITUDE 47 30N 19 05E

AREA NO. 3237M SUBJECT AFD SUBJECT SUBJECT SUBJECT SUBJECT SUBJECT SUBJECT SUBJECT
 BUDAPEST MECHANICAL
 MEASURING INSTRUMENTS
 THERMAL FACTORY Infra-red system
 GAS ANALYZER.

DATE OF PHOTO TYPE QUALITY CLASS NO. OF CARDS SOURCE OF PHOTOGRAPH
 4 2 4 1 Ditek LADJA No 1
 5 July 59

CLASSIFICATION CAPTIONED BY PHOTO ANALYSIS REPORT

proved For Release 2000/04/25 : CIA-RDP78-05867A000300950008-5

COUNTRY USA		PROVINCE		LONGITUDE 2409E	
AREA NO. DIN 3N	SUBJECT AKC	SUBJECT	SUBJECT	SUBJECT	SUBJECT
R I G A	B U S	I N	F R O	A T	
F I N	T O U R I S T	H O T E L			

DATE OF PHOTO 11-12 July 57	TYPE 4	QUALITY ✓	CLASS C	NO. OF CARDS 1	25X1A
--------------------------------	-----------	--------------	------------	-------------------	-------

COUNTRY		PROVINCE							
AREA NO.		SUBJECT	SUBJECT	SUBJECT	SUBJECT	SUBJECT	SUBJECT	SUBJECT	SUBJECT
157N		AKW	D36						
R	I	G	A	P	O	N	T	O	O
E	N	T	R	U	S	S	R	B	R
O	V	E	R	B	V	I	N	A	R
IVER, LKG NW.									

(2825 25X1A)

DATE OF PHOTO	TYPE	QUALITY	CLASS	NO. OF CARDS
11-12 July 1977	4	✓	C	2

Approved For Release 2008/04/25 : CIA-RDP78-05867A000300950008-5

LONGITUDE

M-3655 *C* *3657N* *2409E*


COUNTRY *USM* PROVINCE

AREA NO.	SUBJECT	SUBJECT	SUBJECT	SUBJECT	SUBJECT	SUBJECT	SUBJECT	SUBJECT	SUBJECT
<i>D153N</i>	<i>AKW</i>	<i>AKG</i>	<i>D3L</i>						
<i>A I G A</i>	<i>"</i>	<i>R D</i>	<i>"</i>	<i>"</i>	<i>R R</i>	<i>"</i>	<i>B R I D</i>		
<i>S</i>	<i>O V E R</i>	<i>R</i>	<i>D / V</i>	<i>"</i>	<i>"</i>	<i>"</i>	<i>R I V E R</i>		
<i>L K G</i>	<i>"</i>	<i>"</i>	<i>"</i>	<i>"</i>			<i>(BACKGROUND)</i>		

(FC)

PART D of 2-PART PANORAMA.
See CIA

(27, 28, 29) 25X1A

DATE OF PHOTO	TYPE	QUALITY	CLASS	NO. OF CARDS	SOURCE
<i>11-12 July 57</i>	<i>4</i>	<i>2</i>	<i>C</i>	<i>3</i>	

REF ID: A66727
 CASE 2000/04/25 : CIA-RDP78-05867A000300950008-5

PHOTO NO. 394531

LOT NO. M-3655

MAP REFERENCE

LATITUDE 26 27 N

LONGITUDE 20 9 E

COUNTRY	AREA NO.	SUBJECT	SUBJECT	SUBJECT	SUBJECT	SUBJECT	SUBJECT	SUBJECT	SUBJECT
USSR	DI13N	ARKW	ARKG	BR					
			RD						
	AI GA								

BACKGROUNDS

(FC)

PART 2 OF 3-PART PANORAMA.

SEE CIA (27, 28, 29)

25X1A

DATE OF PHOTO	TYPE	QUALITY	CLASS	NO. OF CARDS
17	42		C	3

CAPTIONED

1 JUN 88

Approved For Release 2000/04/25 : CIA-RDP78-05867A000300950008-5

PHOTO NO.	3918	AREA NO.	DIS3N	SUBJECT	CO6	SUBJECT	BVB	SUBJECT		SUBJECT		SUBJECT		SUBJECT		SUBJECT		SUBJECT	
COUNTRY	USSR	PROVINCE																	

R	I	G	A																
E	N	C	E	S															

DATE OF PHOTO	TYPE	QUALITY	CLASS	NO. OF CARDS
11-12 July 1949	4	✓	C	2

(478) 25X1A

Case 2000/04/25 : CIA-RDP78-05867A000300950008-5
 LOT NO. M-36 JT
 REFERENCE E
 LATITUDE 37-32N
 LONGITUDE 1409 E

PHOTO NO.	COUNTRY	AREA NO.	PROVINCE	SUBJECT	SUBJECT	SUBJECT	SUBJECT	SUBJECT	SUBJECT	SUBJECT
3948	USSR	DIS3N		CB	CB					
		R I G A		(S T				L K G		T O
		T F R		A C A						F
		N C E S								S C I E

DATE OF PHOTO	TYPE	QUALITY	CLASS	NO. OF CARDS
July-19	4	✓	C	2

25X1A
 (6.7) [REDACTED]

FORM NO 174 USE PREVIOUS EDITIONS
 PHOTO ANALYST REPORT
 GPO 938864 (20)

Approved For Release 2000/04/25 : CIA-RDP78-05867A000300950008-5

PHOTO NO. 39488	MAP REFERENCE YR-3617	LATITUDE	LONGITUDE 409 E
COUNTRY USSR	PROVINCE	SUBJECT	SUBJECT
AREA NO. D153N	SUBJECT YR6	SUBJECT ARW	SUBJECT D36
R1	G A	R R	B R 1 D G E
S F	R	R D	B R 1 D G E
D V	N A	R 1	V E R

Centrals removed from 1st part of series
 Serial numbers
 see letter
 photo see files

PART OF 3-PART SERIES.
 SEE CIA - THROUGH

RETURN TO ARCHIVES & RECORDS CENTER
 IMMEDIATELY AFTER USE
 JBB 65-660 BOX 100
 77371

DATE OF PHOTO 11-12 July 19	TYPE 42	QUALITY C	CLASS 274	NO. OF CARDS 3
CAPTIONED				

Approved For Release 2000/04/25 : CIA-RDP78-05867A000300950008-5

FORM NO. 174 USE PREVIOUS EDITIONS
 1 JUL 68

PHOTO ANALYSIS REPORT

GPO 338964 (20)

Approved For Release 2000/04/25 : CIA-RDP78-05867A000300950008-5

PHOTO NO. 394535 REFERENCE 7A-1651 LATITUDE 28° 15' N LONGITUDE 112° E

COUNTRY	USA							
AREA NO.	153N	AKG	AKW	D3L				
	R 1 G A	R R	B R 1	D G E			L K C	20
	S I R	R D	B R 1	D G E			O V E R	40
	D V I N A	R	I V E R					

Controls removed from 1A prints see 31
 Serial 427 (1/167) PART OF 3-PARTS SERIES
 See letter
 Photo see files (27, 28, 25X1A) 77371

DATE OF PHOTO	TYPE	QUALITY	CLASS	NO. OF CARDS
11-12 July 1959	42	C		3

Approved For Release 2000/04/25 : CIA-RDP78-05867A000300950008-5

FORM NO. 174 1 JUN 58 USE PREVIOUS EDITIONS PHOTO ANALYSIS REPORT

Approved For Release 2000/04/25 : CIA-RDP78-05867A000200950008-5 E

COUNTRY	AREA NO.	SUBJECT	SUBJECT	SUBJECT	SUBJECT	SUBJECT	SUBJECT	SUBJECT	SUBJECT
USSR	D113N	AKG	AKW	D36					
	P116A		RR	B	R	1	D	G	C
	S	I	R	R	D	B	R	D	G
	D	V	N	A	R				

Central Bureau removed from DIA Part NIS SSSI
 Summary 30/11/67 PART 3 OF 3 - PARTS SERIES
 See letter
 Photo Sec files

DATE OF PHOTO	TYPE	QUALITY	CLASS	NO. OF CARDS
11-12 July 1-9	4	✓	C	3

CAPTIONED BY

Approved For Release 2000/04/25 : CIA-RDP78-05867A000300950008-5

Approved For Release 2000/04/25 : CIA-RDP78-05867A000300950008-5
 PHOTO NO. 394837 REFERENCE YH-3614 LATITUDE 39° 30' N LONGITUDE 73° 30' E

COUNTRY	AREA NO.	SUBJECT	SUBJECT	SUBJECT	SUBJECT	SUBJECT	SUBJECT	SUBJECT	SUBJECT
USSR	B167N	C3A	C3V						
	MOSCOW			NEW			HOUSING		
	IN SW		AREA						

STATINTL

DATE OF PHOTO	TYPE	QUALITY	CLASS	NO. OF CARDS	SOURCE
June-July 59	42	42	42	2	[REDACTED]

Approved For Release 2000/04/25 : CIA-RDP78-05867A000300950008-5
 PHOTO ANALYSIS REPORT

Approved For Release 2000/04/25 : CIA-RDP78-05867A000300950008-5
 394838
 74-3614
 REFERENCE LATITUDE LONGITUDE
 78-05867A000300950008-531 E

COUNTRY	PROVINCE	SUBJECT	SUBJECT	SUBJECT	SUBJECT	SUBJECT	SUBJECT	SUBJECT	SUBJECT
USA		C3A	C3V						
AREA NO. B167N									
M O S C O W				N E W					
I N		S W		A R E A					

DATE OF PHOTO	TYPE	QUALITY	CLASS	NO. OF CARDS	SO
June-July 59	4	2	4	2	

(2) STATINTL
 [REDACTED]

Approved For Release 2000/04/25 : CIA-RDP78-05867A000300950008-5

PHOTO NO. *M-3654* REFERENCE *C* LATITUDE *56° 10' N* LONGITUDE *10° 59' E*

COUNTRY *USA* PROVINCE

AREA NO.	SUBJECT	SUBJECT	SUBJECT	SUBJECT	SUBJECT	SUBJECT	SUBJECT	SUBJECT	SUBJECT
<i>D 153N</i>	<i>CRB</i>	<i>CRB</i>							
<i>R I G A</i>	<i>(N R)</i>			<i>S U B U R B A N</i>					
<i>W I N N A</i>	<i>C I T Y</i>				<i>L K G</i>		<i>F R</i>		
<i>R</i>									

DATE OF PHOTO	TYPE	QUALITY	CLASS	NO. OF CARDS
<i>June - July 57</i>	<i>4</i>	<i>2</i>	<i>C</i>	<i>V</i>

CAPTIONED BY *AK*

Approved For Release 2000/04/25 : CIA-RDP78-05867A000300950008-5

Approved For Release 2000/04/25 : CIA-RDP78-05867A000300950008-5

PHOTO NO. 3948 REFERENCE *M-3654* LATITUDE *40° 30' N* LONGITUDE *17° E*

COUNTRY USA PROVINCE

AREA	SUBJECT	SUBJECT	SUBJECT	SUBJECT	SUBJECT	SUBJECT	SUBJECT	SUBJECT	SUBJECT
<i>D 153N</i>	<i>AKL</i>	<i>96W</i>	<i>AKB</i>						
<i>R I G A</i>	<i>(W R)</i>		<i>F</i>	<i>I</i>	<i>C</i>	<i>C</i>	<i>D</i>	<i>S</i>	<i>F I R</i>
<i>E T</i>	<i>WICK</i>		<i>L</i>	<i>K</i>	<i>G</i>		<i>F</i>	<i>R</i>	<i>C D T</i>
<i>O</i>	<i>B E A C H</i>								
	<i>DZINIARI</i>								

DATE OF PHOTO	TYPE	QUALITY	CLASS	NO. OF CARDS	SC
<i>June-July 57</i>	<i>4</i>	<i>2</i>	<i>C</i>	<i>3</i>	<i>(1, 2, 4) 25X1A</i>
CAPTIONED BY <i>DN</i>					

Approved For Release 2000/04/25 : CIA-RDP78-05867A000300950008-5

PHOTO NO. 39451

REFERENCE M-36, 4

LATITUDE 45° 00' 00" N

LONGITUDE 129° 00' 00" E

COUNTRY	PROVINCE	SUBJECT	SUBJECT	SUBJECT	SUBJECT	SUBJECT	SUBJECT	SUBJECT	SUBJECT
USSR		153N	ARZ	C9A					
		RICA	WR		RD	TO		DZINT	
		ARI	BEACH			MILIT		AMA	
		NON	CYCLE						

(8, 28) 25X1A

DATE OF PHOTO	TYPE	QUALITY	CLASS	NO. OF CARDS
June-July 5-9	4	2	C	2

CAPTIONED BY [Signature]

Approved For Release 2000/04/25 : CIA-RDP78-05867A000300950008-5

FORM NO. 174 1 JUN 68 USE PREVIOUS EDITIONS

PHOTO ANALYSIS REPORT

GPO 938964 (20)

Approved For Release 2000/04/25 : CIA-RDP78-05867A000300950008-5

PHOTO NO. 394818	COUNTRY USA				PROVINCE	LATITUDE 11-36.59	LONGITUDE 107-59.20
AREA NO. D153N	SUBJECT ARM	SUBJECT	SUBJECT	SUBJECT	SUBJECT	SUBJECT	SUBJECT
B	U	L	D	J	R	R	I
1	R	R	N	R	S	T	A
F	S	E	C	L	T	R	I

DATE OF PHOTO June-July 59	TYPE 4	QUALITY 2	CLASS e	NO. OF CARDS 1	(27) 25X1A
APPROVED FOR RELEASE 2000/04/25 : CIA-RDP78-05867A000300950008-5					GPO 938984 (20)
FORM NO. 174 USE PREVIOUS EDITIONS					PHOTO ANALYSIS REPORT
1 JUN 68					

Approved For Release 2000/04/25 : CIA-RDP78-05867A000300950008-5

PHOTO NO. 39481

COUNTRY USSR

PROVINCE

AREA NO. DITZN

SUBJECT	SUBJECT	SUBJECT	SUBJECT	SUBJECT	SUBJECT	SUBJECT	SUBJECT	SUBJECT
DZL	ACP							
BUILDING	UR							
CL	FR	RIG						
BEACH		ROAD						

MACHINERY IS A ^{MAINT} ALLOCATION OF NEW DRIBGE UC.

DATE OF PHOTO June-July 59

TYPE 4

QUALITY 2

CLASS C

NO. OF CARDS 2

25X1A

CAPTIONED BY [Signature]

Approved For Release 2000/04/25 : CIA-RDP78-05867A000300950008-5

FORM NO. 174 1 JUN 58

USE PREVIOUS EDITIONS

PHOTO ANALYSIS REPORT

GPO 936984 (20)

Approved For Release 2000/04/25 : CIA-RDP78-05867A000300950008-5 E

PHOTO NO.	391611	REFERENCE	70-361-4	LATITUDE	25X1A	LONGITUDE	0950008-5 E
COUNTRY	USA		PROVINCE				
AREA NO.	D113N	SUBJECT	D2N	SUBJECT		SUBJECT	
	B U L D U R I		(W R)		C E N T R A C		20
	B E A C H		O N		G U L F		O F R I G
	A .						40

DATE OF PHOTO	JUNE 1959	TYPE	4	QUALITY	✓	CLASS	C	NO. OF CARDS	1	25X1A
CAPTIONED BY	[Redacted]									

Approved For Release 2000/04/25 : CIA-RDP78-05867A000300950008-5

PHOTO NO. 394816	SUBJECT SP-3612		LATITUDE 17° 00' N		LONGITUDE 100° 00' E	
COUNTRY USA	PROVINCE					
AREA NO. C232N	SUBJECT AH	SUBJECT AHZ	SUBJECT	SUBJECT	SUBJECT	SUBJECT
L V O V	W R		14		O C T O B E R	20
C O L L E C T I V E					F A R M	40

(u) 25X1A

DATE OF PHOTO June-July 19	TYPE 4	QUALITY 2	CLASS CZ	NO. OF CARDS [REDACTED]
CAPTIONED BY [Signature]				

Approved For Release 2000/04/25 : CIA-RDP78-05867A000300950008-5

PHOTO ANALYSIS REPORT

FORM NO. 174 USE PREVIOUS EDITIONS 1 JUN 66

GPO 958884 (20)

Approved For Release 2000/04/25 : CIA-RDP78-05867A000300950008-5

PHOTO NO. 394817

7A-3654

LATITUDE 17° 30' N

LONGITUDE 100° 00' E

COUNTRY	AREA NO.	SUBJECT	SUBJECT	SUBJECT	SUBJECT	SUBJECT	SUBJECT	SUBJECT	SUBJECT
USA	C232N	AMV	AMV						
	L V O V	(W R)		10	S U G	A R	B E E T		20
	H A R V E	S T E R		30					40
	C O L L E	C T I V E		60		F T M.			

↑
OCTOBER

DATE OF PHOTO	TYPE	QUALITY	CLASS	NO. OF CARDS	SO
June-July 59	4	2	C	2	

(24) 25X1A

[Redacted]

Approved For Release 2000/04/25 : CIA-RDP78-05867A000300950008-5

PHOTO NO.	394510		M-3654		LATITUDE		LONGITUDE	
COUNTRY	USA		PROVINCE					
AREA NO.	C232N	SUBJECT	AN2	SUBJECT	AN4	SUBJECT	SUBJECT	SUBJECT
	LUOV		(NR)		5	UGAR	15	BEEET
	HARU		ESTER		30	ON	40	ORT
	EOLK		ACTIVE		80	FARM.		

OCTOBER

DATE OF PHOTO	TYPE	QUALITY	CLASS	NO OF CARDS	SC
June-July 57	42	e2	(24)	25X1A	
CAPTIONED BY					

Approved For Release 2000/04/25 : CIA-RDP78-05867A000300950008-5

PHOTO NO. 394810	REFERENCE 71-3614	LATITUDE 27° 15' N	LONGITUDE 100° 50' E
COUNTRY USA	PROVINCE		
AREA NO. C232N	SUBJECT AH2	SUBJECT AH4	
L U O V	(NR)	10	S U G A R
H A R V	E S T E R	20	O N
C O L L	A C T I V E	30	F A R M .
		40	O R T

OK
OCTOBER

(24) 25X1A

DATE OF PHOTO Jan-July 59	TYPE 4	QUALITY 2	CLASS C	NO. OF CARDS 2
------------------------------	-----------	--------------	------------	-------------------

Approved For Release 2000/04/25 : CIA-RDP78-05867A000300950008-5

Approved For Release 2000/04/25 : CIA-RDP78-05867A000300950008-5

PHOTO NO.	394b	PROVINCE							
COUNTRY	USSR								
AREA NO.	B324N	SUBJECT	SUBJECT	SUBJECT	SUBJECT	SUBJECT	SUBJECT	SUBJECT	
	S D C H 1								
				10			10		
				20			20		
				30			30		
				40			40		
				50			50		

25X1A

DATE OF PHOTO	JUNE-JULY 1957	TYPE	4	QUALITY	2	CLASS	C	NO. OF CARDS	
CAPTIONED BY									

Approved For Release 2000/04/25 : CIA-RDP78-05867A000300950008-5

Approved For Release 2000/04/25 : CIA-RDP78-05867A000300950008-5

PHOTO NO. 39485 SUBJECT M 3298

COUNTRY THAILAND PROVINCE

AREA NO.	SUBJECT	SUBJECT	SUBJECT	SUBJECT	SUBJECT	SUBJECT	SUBJECT	SUBJECT
5L	AKY	AKW						
B	R	I	D	G	E	U	C	
P	R	O	J	E	C	T		
O	N	G	H	I	G	H	W	A
								Y
								2

ON HIGHWAY TO MAE SARIENG
 CRUSHED ROCK HIGHWAY BEING
 BUILT BY PRIVATE THAI
 CONTRACTOR; CONSTRUCTION
 SYNDICATE, 60 MILES
 SOUTH WEST INT OF CHIANG MAI

DATE OF PHOTO	TYPE	QUALITY	CLASS	NO. OF CARDS	SC
8 JULY	59	4	2	4	2

CLASSIFICATION Approved For Release 2000/04/25 : CIA-RDP78-05867A000300950008-5

Approved For Release 2000/04/25 : CIA-RDP78-05867A000300950008-5

PHOTO NO. 3946 M 3298

COUNTRY THAILAND

AREA NO. 5L SUBJECT AKY AKW

BRIDGE UC ON HIGHWAY


PROJECT 100 MILE

ONG HIGHWAY TO MAE SARIENG

CRUSHED ROCK HIGHWAY BEING
 BUILT BY PRIVATE THAI
 CONTRACTOR; CONSTRUCTION
 SYNDICATE. 60 MILES
 SOUTHWEST OF SIHENGMAI.

(27)(28)

DATE OF PHOTO	TYPE	QUALITY	CLASS	NO. OF CARDS
8 JULY	59	4	2	4 2



Approved For Release 2000/04/25 : CIA-RDP78-05867A000300950008-5

Approved For Release 2000/04/25 : CIA-RDP78-05867A000300950008-5

COUNTRY: THAILAND PROVINCE: M 3298

AREA NO. 5L SUBJECT AKY SUBJECT AHW SUBJECT SUBJECT SUBJECT SUBJECT SUBJECT SUBJECT

BRIDGE U C 10 O N H I H W A 20

P R O J E C T 20 I S M I L E 40

O N G H I G H W A Y TO MAE SARIENG

CONSTRUCTION BEING
 BY PRIVATE THAI
 CONTRACTOR, CONSTRUCTION
 100 MILES
 SOUTH OF CHIANG MAI

DATE OF PHOTO	TYPE	QUALITY	CLASS	NO. OF CARDS
8 JULY 59	4	2	4	2

CLASSIFICATION: Approved For Release 2000/04/25 : CIA-RDP78-0
 PHOTO ANALYSIS REPORT

Approved For Release 2000/04/25 : CIA-RDP78-05867A00030095000815

COUNTRY THAILAND PROVINCE

AREA NO. 5L SUBJECT DIA D39

O B L U A N G G O R G E N E A R

B R I D G E O N M A E S A R I E

N G H I G H W A Y , 11 MILES WESTWARD

FROM TURNOFF ON CHIANG-
MAI-HORO HIGHWAY, TURNOFF

APPROX. 60 MILES FROM CHIANG MAI, STATINTL

(1)

DATE OF PHOTO	TYPE	QUALITY	CLASS	NO. OF CARDS
8 JULY 59	4	2	4	2

CLASSIFICATION CAPTIONED BY

Approved For Release 2000/04/25 : CIA-RDP78-05867A000300950008-5

PHOTO NO. 304856 SUBJECT M 3298

COUNTRY THAILAND PROVINCE

AREA NO.	SUBJECT	SUBJECT	SUBJECT	SUBJECT	SUBJECT	SUBJECT	SUBJECT	SUBJECT	SUBJECT
SL	AHH	AH3	AKY						

E L E P H A N T \$ U \$ E D I N T E
 A R L O G G I N G 6 0 M I L E \$
 \$ W O F C H I A N G M A I . M A E S A R I E N G
 HIGHWAY UC. ~~WEE~~

(24)(2)

STATINTL

DATE OF PHOTO	TYPE	QUALITY	CLASS	NO. OF CARDS
8 JULY 59	4	2	4	3

CLASSIFICATION CAPTIONED BY

Approved For Release 2000/04/25 : CIA-RDP78-05867A000300950008-5

PHOTO NO. 39185
 SUBJECT M3298

COUNTRY THAILAND PROVINCE

AREA NO. SL SUBJECT AKW AGP #

CONCRETE MIXING AT
 RIDGE CONSTRUCTION
 SITE ON NEW HIGHWAY PROJECT.

MAE SARIENG HIGHWAY. 18
 MILES FINISHED. WHEN COM-
 PLETED WILL BE 100-120 MILE

(28) (29) CRUSHED ROCK SURFACE, ABOUT
 60 MILES SOUTHWEST OF CHIENGMAI

DATE OF PHOTO	TYPE	QUALITY	CLASS	NO. OF CARDS	SOURCE OF PHOTOGRAPH
8 JULY	59	4	2	4	2

CLASSIFICATION CAPTIONED BY

Approved For Release 2000/04/25 : CIA-RDP78-05867A000300950008-5

391858 M3298

COUNTRY THAILAND PROVINCE

AREA NO. 5L SUBJECT AKY

HIGHWAY UIC 60 MILE

OF CHIANGMAI 10

0 MILE LONG CRUSHED ROCK SURFACED

ROAD TO BE BUILT TO
MAE SARIENG BY PRIVATE
THAI CONTRACTOR

(28)

STATINTL

DATE OF PHOTO	TYPE	QUALITY	CLASS	NO. OF CARDS
8 JULY	59	4	2	4



Approved For Release 2000/04/25 : CIA-RDP78-05867A000300950008-5

M3298

6

COUNTRY		THAILAND							PROVINCE	
AREA NO.	SUBJECT	SUBJECT	SUBJECT	SUBJECT	SUBJECT	SUBJECT	SUBJECT	SUBJECT	SUBJECT	
5L	AKY									
HIGHWAY			UC		60 MILE				\$	
\$W		OF		CHIANGMAI			10			
0 MILE		LONG		CRUSHED ROCK SURFACED						
ROAD TO BE BUILT TO										
MAE SARIENG BY PRIVATE										
THAI CONTRACTOR.										

(28)

STATINTL

DATE OF PHOTO	TYPE	QUALITY	CLASS	NO. OF CARDS	
8 JULY	59	4	2	4	1
CLASSIFICATION				CAPTIONED BY	


Approved For Release 2000/04/25 : CIA-RDP78-05867A000300950008-5
 01160 M3298 6

COUNTRY THAILAND PROVINCE

AREA NO.	SUBJECT	SUBJECT	SUBJECT	SUBJECT	SUBJECT	SUBJECT	SUBJECT	SUBJECT	SUBJECT
5L	AKY								
HIGHWAY	UC			60		MILE			
SW	OF		CHIANGMAI						
0	MILE		LONG						

CRUSHED RUCK SURFACED
 ROAD TO BE BUILT TO
 MAE SARIENG BY PRIVATE
 THAI CONTRACTOR.

(28)

STATINTL


DATE OF PHOTO	TYPE	QUALITY	CLASS	NO. OF CARDS
8 JULY	594	2	4	1

CLASSIFICATION Approved For Release 2000/04/25 : CIA-RDP78-05867A000300950008-5

Approved For Release 2000/04/25 : CIA-RDP78-05867A000300950008-5

M3298

6

COUNTRY		THAILAND								PROVINCE						
AREA NO.	SUBJECT	SUBJECT	SUBJECT	SUBJECT	SUBJECT	SUBJECT	SUBJECT	SUBJECT	SUBJECT							
3L	AKY															
H	I	G	H	W	A	Y	U	C	6	0	"	M	I	L	E	"
	S	N		O	F	S	H	I	A	N	-	M	A	I		"
10		M	I	L	I	L	O	"	N	G						
SURFACE																
BUILT TO																
SARANG BY PRIVATE																
COURT																
(24)																

DATE OF PHOTO			TYPE	QUALITY	CLASS	NO. OF CARDS	STATINTL
8	JULY	5	9	4	2	4	

PHOTO 39408 Approved For Release 2000/04/25 : CIA-RDP78-05867A000300950008-5 M 3298

COUNTRY THAILAND PROVINCE

AREA NO. 5L SUBJECT SUBJECT SUBJECT SUBJECT SUBJECT SUBJECT SUBJECT SUBJECT

MAE \$ A R I E N G H I G H W A Y
 U C . " R O L L E R \$ O N " C R U \$ H
 E D R " R O C K \$ " U R F A C E . HIGHWAY TO BE

100 - 130 MILES LONG. ONLY 18
 MILES ~~ARE~~ COMPLETED. CONSTRUCT-
 (28) ION DONE BY PRIVATE THAI CONTRACT-
 SW OF CHIANGMAI. OR. HIGHWAY RUNS WEST ON TURN-OFF (WESTWARD)
 from STATINTL HORD HIGHWAY 60 MILES

DATE OF PHOTO	TYPE	QUALITY	CLASS	NO. OF CARDS
8 JULY	5	9	4	1

Approved For Release 2000/04/25 : CIA-RDP78-05867A000300950008-5

PHOTO NO. 394838 SUBJECT M 3298

COUNTRY THAILAND PROVINCE

AREA NO. SL SUBJECT AKW ~~AKW~~ SUBJECT AKY

BRIDGE UC ON 100-MILE

E MAE FAR ENG HIGHWAY

Y PROJECT 60 MILES SOUTHWEST OF

CHIANGMAI.

(28)(29)

STATINTL

DATE OF PHOTO	TYPE	QUALITY	CLASS	NO. OF CARDS
5 JULY 59	4	2	4	2

CLASSIFICATION CAPTIONED BY

Approved For Release 2000/04/25 : CIA-RDP78-05867A000300950008-5
 392557 M 3298

COUNTRY THAILAND PROVINCE

ARRA NO. 5L SUBJECT ARKY

M A E S A R I E N G H I G H W A Y

U C T O H A V E C R U S H E D

R O C K S U R F A C E , 100 MILES LONG. ONLY

18 MILES COMPLETED. HIGHWAY
 (WESTWARD)

Runs west from Chiangmai - Hord
 highway, 60 miles south of Chiangmai.

~~ON TURNOFF 60 MILES SW CHIANG
 MAI ON QUARTERLY - HORD HIGHWAY~~

(28)

STATINTL

DATE OF PHOTO	TYPE	QUALITY	CLASS	NO. OF CARDS
8 JULY 59	4	2	4	1

CLASSIFICATION Approved For Release 2000/04/25 : CIA-RDP78-05867A000300950008-5
 FORM NO. 174 USE PREVIOUS EDITIONS PHOTO ANALYSIS REPORT

Approved For Release 2000/04/25 : CIA-RDP78-05867A000300950008-5

PHOTO NO. 39483
 SUBJECT M 3298
 COUNTRY THAILAND PROVINCE

AREA NO.	SUBJECT	SUBJECT	SUBJECT	SUBJECT	SUBJECT	SUBJECT	SUBJECT	SUBJECT
5L	AKY							
MAE	\$	A	R	I	E	N	G	H
U	C	"	T	O	H	A	V	E
R	O	C	K	"	\$	U	R	F

ROCK" FURFACE. ~~TO~~ ~~MILES~~ SW OF
~~CHANGMAI~~. HIGHWAY TO BE
 100 MILES LONG, ONLY 18 MILES
 Highway runs west from Chiangmai - Hoad
 COMPLETED. HIGHWAY ON TURNPIKE
 (28) highway, 60 MILES SW CHIANGMAI. ON CHIANGMAI
 Hoad SWA (IN TH)

DATE OF PHOTO	TYPE	QUALITY	CLASS	NO. OF CARDS	NO.
8 JULY	5	9	4	2	4
					1

Approved For Release 2000/04/25 : CIA-RDP78-05867A000300950008-5

PHOTO NO. 394853 SUBJECT M 3898

COUNTRY THAILAND PROVINCE

AREA NO. 5L SUBJECT AKY AKA

M A E \$ A R I E N G H I G H W A Y

U C 6 0 M I L E \$ \$ W O F C

H I A N G M A I H I G H W A Y TO HAVE CRUSHED ROCK

SURFACE, 100 MILES LONG, CONSTR-
 UCTION DONE BY PRIVATE THAI
 CONTRACTOR. 18 MILES COMPLETED.

(28)

STATINTL

DATE OF PHOTO	TYPE	QUALITY	CLASS	NO. OF CARDS
8 JULY 59	4	B1	4	2

CLASSIFICATION Approved For Release 2000/04/25 : CIA-RDP78-05867A000300950008-5

391-~~39~~ 711-3387

COUNTRY USA PROVINCE

AREA NO.	SUBJECT	SUBJECT	SUBJECT	SUBJECT	SUBJECT	SUBJECT	SUBJECT	SUBJECT	SUBJECT
<u>N</u>	<u>7FP</u>								
<u>TU-①</u>	<u>4A</u>	<u>C</u>	<u>A</u>	<u>M</u>	<u>E</u>	<u>L</u>	<u>J</u>	<u>E</u>	<u>T</u>
<u>A</u>	<u>N</u>	<u>S</u>	<u>P</u>	<u>O</u>	<u>R</u>	<u>T</u>	<u>A</u>	<u>T</u>	<u>I</u>
							<u>D</u>	<u>L</u>	<u>E</u>
							<u>W</u>	<u>I</u>	<u>L</u>
							<u>D</u>		

(20) STATINTL

DATE OF PHOTO	TYPE	QUALITY	CLASS	NO. OF CARDS
<u>July 19</u>	<u>4</u>	<u>2</u>	<u>4</u>	<u>1</u>

Approved For Release 2000/04/25 : CIA-RDP78-05867A000300950008-5

PHOTO NO. 30487 M-3357 LATITUDE _____ LONGITUDE _____

COUNTRY USSR PROVINCE _____

AREA NO.	SUBJECT	SUBJECT	SUBJECT	SUBJECT	SUBJECT	SUBJECT	SUBJECT	SUBJECT	SUBJECT
<u>N</u>	<u>95P</u>								
<u>TU-①</u>	<u>UA</u>	<u>C</u>	<u>A</u>	<u>M</u>	<u>E</u>	<u>L</u>	<u>J</u>	<u>E</u>	<u>T</u>
<u>ANSP</u>	<u>URT</u>	<u>A</u>	<u>T</u>	<u>L</u>	<u>D</u>	<u>L</u>	<u>E</u>	<u>W</u>	<u>L</u>

(20) STATINTL


DATE OF PHOTO	TYPE	QUALITY	CLASS	NO. OF CARDS
<u>July 19</u>	<u>4</u>	<u>2</u>	<u>4</u>	<u>1</u>

Approved For Release 2000/04/25 : CIA-RDP78-05867A000300950008-5

Approved For Release 2000/04/25 : CIA-RDP78-05867A000300950008-5
 PHOTO NO. 394577 M-3387

COUNTRY USSR PROVINCE

AREA NO.	SUBJECT	SUBJECT	SUBJECT	SUBJECT	SUBJECT	SUBJECT	SUBJECT	SUBJECT	SUBJECT
N	9FP								
TU-04A									
TRANSPORT									

STATINTL

DATE OF PHOTO	TYPE	QUALITY	CLASS	NO. OF CARDS
July 59	4	2	4	1

Approved For Release 2000/04/25 : CIA-RDP78-05867A000300950008-5

Approved For Release 2000/04/25 : CIA-RDP78-05867A000300950008-5

394673

M-3387

COUNTRY USSR PROVINCE

AREA NO.	SUBJECT	SUBJECT	SUBJECT	SUBJECT	SUBJECT	SUBJECT	SUBJECT	SUBJECT
N	9FP							
TU-04	A	C	A	M	E	L	J	E
A	N	S	P	O	R	T	A	T
							I	D
							L	E
							W	I
							L	D

DATE OF PHOTO	TYPE	QUALITY	CLASS	NO. OF CARDS	
July 59	4	2	4	1	(20) STATINTL

Approved For Release 2000/04/25 : CIA-RDP78-05867A000300950008-5

Approved For Release 2000/04/25 : CIA-RDP78-05867A000300950008-5

PHOTO NO.	39187		M-3317		LONGITUDE		
COUNTRY	USSR		PROVINCE				
AREA NO.	N	SUBJECT	SUBJECT	SUBJECT	SUBJECT	SUBJECT	SUBJECT
		9FP					
	T	U	-	0	10	15	20
	A	N	S	P	0	25	30
	R	T	A	T	35	40	45

					(20) STATINTL
DATE OF PHOTO	TYPE	QUALITY	CLASS	NO. OF CARDS	
July 59	H	2	4	1	
CLASSIFICATION					CAPTIONED BY

Approved For Release 2000/04/25 : CIA-RDP78-05867A000300950008-5

PHOTO NO. *391071* *M-3387* PROVINCE

COUNTRY *USSR*

AREA NO.	SUBJECT	SUBJECT	SUBJECT	SUBJECT	SUBJECT	SUBJECT	SUBJECT	SUBJECT
<i>N</i>	<i>9FP</i>							
<i>TU</i>	<i>-004</i>		<i>CLEAT</i>			<i>TRANSPORT</i>		
<i>RT</i>	<i>AT</i>		<i>IDLEWIND</i>			<i>LAND</i>		
<i>ING</i>	<i>GEAR</i>							

DATE OF PHOTO	TYPE	QUALITY	CLASS	NO. OF CARDS	
<i>July 59</i>	<i>4</i>	<i>2</i>	<i>4</i>	<i>1</i>	<i>(20)</i> STATINTL

Approved For Release 2000/04/25 : CIA-RDP78-05867A000300950008-5

PHOTO ID: 394877
 APPROVED FOR RELEASE 2000/04/25 : CIA-RDP78-05867A000300950008-5
 LONGITUDE: 71-3357

COUNTRY		PROVINCE							
AREA NO.		SUBJECT	SUBJECT	SUBJECT	SUBJECT	SUBJECT	SUBJECT	SUBJECT	SUBJECT
N		GFP							
TU	-	0°	04'		CL	EAT		TR	AN
RT		17'			ELY			FIELD,	PA
R	S								

DATE OF PHOTO		TYPE	QUALITY	CLASS	NO. OF CARDS	STATINTL [REDACTED]
July	59	4	2	4	1	

APPROVED FOR RELEASE 2000/04/25 : CIA-RDP78-05867A000300950008-5

Approved For Release 2000/04/25 : CIA-RDP78-05867A000300950008-5

PHOTO NO. 391876 SUBJECT M-3587 CLASS C LATITUDE SP 27 N LONGITUDE 30 32 E

COUNTRY USSR PROVINCE

AREA NO.	SUBJECT	SUBJECT	SUBJECT	SUBJECT	SUBJECT	SUBJECT	SUBJECT	SUBJECT
B 233N	362	CIS						
KIYEV			FRONT			GATE		OF
PAVLOV			PSYCHIATRIC					HOSPITAL

(7)

DATE OF PHOTO	TYPE	QUALITY	CLASS	NO. OF CARDS	SIZE OF PHOTOGRAPH
59	4	2	2	2	25X1A

Approved For Release 2000/04/25 : CIA-RDP78-05867A000300950008-5

PHOTO NO. 39457 SUBJECT M-3587 C 55 45N 37 35E

COUNTRY USSR PROVINCE

AREA NO.	SUBJECT	SUBJECT	SUBJECT	SUBJECT	SUBJECT	SUBJECT	SUBJECT	SUBJECT	SUBJECT
B167N	3587	C18							
M O S C O W			S O V I E T				M E N T A		
L H O S P I T A L									

DATE OF PHOTO	TYPE	QUALITY	CLASS	NO. OF CARDS	SOURCE	PHOTOGRAPH
17 JUN 58	59	4	2	2	1	25X4A

CLASSIFICATION Approved For Release 2000/04/25 : CIA-RDP78-05867A000300950008-5

Approved For Release 2000/04/25 : CIA-RDP78-05867A000300950008-5

PHOTO NO.	3948	M-3587			C	55 45N	37 35E
COUNTRY	USSR		PROVINCE				
AREA NO.	B167N	B62	C18				
M O S C O W		S O V I E T			M E N T A		
L H O S P I T A L		C L I N I C					
DATE OF PHOTO	5 9	TYPE	4	QUALITY	2	CLASS	2
No. of cards		2	SOURCE OF PHOTOGRAPH				
25X1A		[REDACTED]					

(7)

Approved For Release 2000/04/25 : CIA-RDP78-05867A000300950008-5

PHOTO ANALYSIS REPORT

Approved For Release 2000/04/25 : CIA-RDP78-05867A000300950008-53 E

PHOTO NO.	391887	MAP REFERENCE	M-4666	LATITUDE	57° 10' N	LONGITUDE	24° 53' E		
COUNTRY	USA							PROVINCE	S
AREA NO.	D153N	SUBJECT	AKW 036	SUBJECT		SUBJECT		SUBJECT	
	S	I	G	U	L	A			
	V	E	R						

DATE OF PHOTO	SP	TYPE	QUALITY	CLASS	NO. OF CARDS	
	5-4-7	42		e	2	
CLASSIFICATION				CAPTIONED BY		

Approved For Release 2000/04/25 : CIA-RDP78-05867A000300950008-53

Approved For Release 2000/04/25 : CIA-RDP78-05867A000300950008-5

PHOTO NO. 39488E
 M-1066
 LATITUDE 37 10 N
 LONGITUDE 45 3 E

COUNTRY USSR
 PROVINCE

AREA NO.	SUBJECT	SUBJECT	SUBJECT	SUBJECT	SUBJECT	SUBJECT	SUBJECT	SUBJECT	SUBJECT
D153A	AKW	036							
S	1	G	U	L	D	A			
V	L	A							

DATE OF PHOTO	TYPE	QUALITY	CLASS	NO. OF CARDS
(SP)				
5-6?	4	2	e	2

CLASSIFICATION Approved For Release 2000/04/25 : CIA-RDP78-05867A000300950008-5
 CAPTIONED BY

Approved For Release 2000/04/25 : CIA-RDP78-05867A000300950008-5

COUNTRY		PROVINCE						
U\$R		M 33 99 C 55 25 N 37 35 E						
AREA NO.	SUBJECT	SUBJECT	SUBJECT	SUBJECT	SUBJECT	SUBJECT	SUBJECT	SUBJECT
B 167 N	AKC	C 100						
M O	\$ C O W		M E T R O			\$ T A T I O		
N	O P P O S I T E					C E N T R A L		
E R O D R O M E								

7,32

STATINTL

DATE OF PHOTO	TYPE	QUALITY	CLASS	NO. OF CARDS	CLASSIFICATION
JUNE 59	7	2	4	2	[REDACTED]

1 JUN 59

Approved For Release 2000/04/25 : CIA-RDP78-05867A000300950008-5
PHOTO NO. 39485 SUBJECT M3399 C 55 45 N 37 35 E

COUNTRY USSR PROVINCE

AREA NO.	SUBJECT	SUBJECT	SUBJECT	SUBJECT	SUBJECT	SUBJECT	SUBJECT	SUBJECT
B167N	C6B	AKC	AKA					
M O S C O W			E N D	O F	"	S T R E E	E	
T C A R	"	L I N E	"	O N	"	G O R K I Y	"	
\$ T	E	X T E N	\$	I O N				

ST-STREET

6

STATINTL

DATE OF PHOTO	TYPE	QUALITY	CLASS	NO. OF CARDS	SO
JUNE 59	4	2	4	3	

CLASSIFICATION CAPTIONED BY C2

LONGITUDE

55° 45' N 35° 35' E

Approved For Release 2000/04/25 : CIA-RDP78-05867A000300950008-5

PHOTO NO. 39488

M 3399

C

55° 45' N

COUNTRY USSR PROVINCE

AREA NO.	SUBJECT	SUBJECT	SUBJECT	SUBJECT	SUBJECT	SUBJECT	SUBJECT	SUBJECT
B167N	CLB	AKC						
M O S C O W			E N D		O F		\$ T R E E	
T I C A R		L I N E			G O R K I Y		\$ T	
R E E T								

6,32

STATINTL

DATE OF PHOTO	TYPE	QUALITY	CLASS	NO. OF CARDS	SOURCE
JUNE 59	4	2	4	2	

Approved For Release 2000/04/25 : CIA-RDP78-05867A000300950008-5 GPO 038884 (20)

PHOTO NO.

LOT NO.

Approved For Release 2000/04/25 : CIA-RDP78-05867A000500000

COUNTRY

USSR

PROVINCE

C

55°45'N

LONGITUDE

37°35'E

AREA NO.

B167N

SUBJECT

SUBJECT

SUBJECT

SUBJECT

SUBJECT

SUBJECT

SUBJECT

SUBJECT

MOSCOW

APT\$

ON

RT

J

U\$T PAST

CENTRAL

AER

ODROME

ON WAY TO TU\$HTNO AIRFIELD

APT\$ = APARTMENTS

RT = RIGHT

67

DATE OF PHOTO

TYPE

QUALITY

CLASS

NO. OF CARDS

SOURCE

STATINTL

JUNE 59

4

2

4

2

CLASSIFICATION

OUU

CAPTIONED BY



FORM NO. 174 JUN 58

Approved For Release 2000/04/25 : CIA-RDP78-05

PHOTO ANALYSIS REPORT

Approved For Release 2000/04/25 : CIA-RDP78-05867A000300950008-5

PHOTO NO.		M 3399		C		55° 45' N		37° 35' E	
COUNTRY				PROVINCE					
U\$SR									
AREA NO.	SUBJECT	SUBJECT	SUBJECT	SUBJECT	SUBJECT	SUBJECT	SUBJECT	SUBJECT	SUBJECT
B167 N	C6B	AKA							
M O \$	C O W		N O R T H			\$ I D E			
F	G O R K I Y		\$ T		P A	\$ T		C E N	
T	A E R O D R O M E								

ON WAY TO ~~TUSHINO~~ TUSHINO AIRFIELD

\$T = STREET
CENT = CENTRAL

6, 32

STATINTL

DATE OF PHOTO	TYPE	QUALITY	CLASS	NO. OF CARDS	SC
JUNE 59	4	2	4	2	

Approved For Release 2000/04/25 : CIA-RDP78-05867A000300950008-5

Approved For Release 2000/04/25 : CIA-RDP78-05867A000300950008-5

PHOTO NO. 394689 M3447 NIS SS 11N 37 30 E

COUNTRY USSR PROVINCE

AREA NO.	SUBJECT	SUBJECT	SUBJECT	SUBJECT	SUBJECT	SUBJECT	SUBJECT	SUBJECT
BT67N	284	AM9						
CHEPELEVO							RADAR	
TOWER		UC		RT			MICROWAVE	
VE TOWER				LT				

↑
RELAY

59 KILOMETER & SOUTH OF
MOSCOW ON RIGHT SIDE
OF MOSCOW-TULA ROAD

23

25X1A



DATE OF PHOTO	TYPE	QUALITY	CLASS	NO. OF CARDS
JULY 59	4	2	2	2

CLASSIFICATION Approved For Release 2000/04/25 : CIA-RDP78-05867A000300950008-5

Approved For Release 2000/04/25 : CIA-RDP78-05867A000300950008-5

PHOTO NO. 3948.00
 SUBJECT M3447
 LONGITUDE 55° 11' N 37° 30' E

COUNTRY USSR PROVINCE

AREA NO.	SUBJECT	SUBJECT	SUBJECT	SUBJECT	SUBJECT	SUBJECT	SUBJECT
BILIN	284	AM9					
CHEPELEVO							
TOWER	UC	RT					
VE	TOWER	LT					

↑ RELAY
 59 KILOMETER & SOUTH OF
 MOSCOW ON RIGHT SIDE
 OF MOSCOW-TULA ROAD

25X1A

DATE OF PHOTO	TYPE	QUALITY	CLASS	NO. OF CARDS
JULY 59	4	2	2	2



Approved For Release 2000/04/25 : CIA-RDP78-05867A000300950008-5

PHOTO NO. 39169
 Approved For Release 2000/04/25 : CIA-RDP78-05867A000300950008-5/E
 M3447 C 54 57N 37 21 E

COUNTRY	USSR							
AREA NO.	BILYN AM9							
SUBJECT	SUBJECT	SUBJECT	SUBJECT	SUBJECT	SUBJECT	SUBJECT	SUBJECT	SUBJECT
SERP	PUKH	HOV	NR			M	C	R
AVE	RELAY		\$T		J	\$T		\$
OF	O	K	A	R	I	V	E	R

OFF MOSCOW-TULA ROAD

\$T = STATION

23

25X1A

DATE OF PHOTO	TYPE	QUALITY	CLASS	NO. OF CARDS	SO
JULY 59	4	2	2	1	[REDACTED]

Approved For Release 2000/04/25 : CIA-RDP78-05867A000300950008-5

Approved For Release 2000/04/25 : CIA-RDP78-05867A0003009500085 E

PHOTO NO. 3100 M3447 N18 5130W 350085 E

COUNTRY	USSR							PROVINCE
AREA NO.	B167N	AM9						
SUBJECT	ROMANOV	V D						
SUBJECT	RELAY	STATION						
SUBJECT								
SUBJECT								
SUBJECT								
SUBJECT								
SUBJECT								
SUBJECT								

ON RIGHT SIDE OF
MOSCOW-TULA ROAD

23 ° 25X1A



DATE OF PHOTO	JULY 5 9	TYPE	4	QUALITY	2	CLASS	2	NO. OF CARDS	1
---------------	----------	------	---	---------	---	-------	---	--------------	---

Approved For Release 2000/04/25 : CIA-RDP78-05867A0003009500085 E

Approved For Release 2000/04/25 : CIA-RDP78-05867A0003009500086E

PHOTO NO. 394896 REFERENCE M3447 N18 LATITUDE 59 50 N LONGITUDE 030 08 E

COUNTRY USSR PROVINCE

AREA NO.	SUBJECT	SUBJECT	SUBJECT	SUBJECT	SUBJECT	SUBJECT	SUBJECT	SUBJECT
BILYN AM9								
ROMANOV								
RELAY								

ON RIGHT SIDE OF
MOSCOW-TULA ROAD

23

25X1A



DATE OF PHOTO	TYPE	QUALITY	CLASS	NO. OF CARDS
JULY 5 9 4	2	2	1	

Approved For Release 2000/04/25 : CIA-RDP78-05867A0003009500086E

Approved For Release 2000/04/25 : CIA-RDP78-05867A000300950008-5

PHOTO NO.	391801		M3447		LONGITUDE	
COUNTRY	USSR		PROVINCE			
AREA NO.	B167N	AM9				
	M I C R O W A V E	"	R E L A Y	"	T O W E	20
	R 13	"	K M	"	O F	40
	W	"		"	M O S C O	
ON MOSCOW-TULA ROAD						

DATE OF PHOTO	TYPE	QUALITY	CLASS	NO. OF CARDS	23	25X1A
JULY 59	4	2	2	1		
APPROVED FOR RELEASE 2000/04/25 : CIA-RDP78-05867A000300950008-5						

Approved for Release 2000/04/25 : CIA-RDP78-05867A000300950008-5

PHOTO NO.	391500	LOT NO.	M 3447	LONGITUDE	
COUNTRY	USSR				
AREA NO.	B167N	SUBJECT	AM9	SUBJECT	
	M I C R O W A V E		10	R E L A Y	T O W E
	R	13	0	K M	\$
	W				\$

ON MOSCOW-TULA ROAD.

DATE OF PHOTO	JULY 59	TYPE	4	QUALITY	2	CLASS	23	NO. OF CARDS	2	SC	25X1A
CAPTIONED BY											
CLASSIFIED FOR Release 2000/04/25 : CIA-RDP78-05867A000300950008-5											

PHOTO ANALYSIS REPORT

PHOTO NO. 3918071 Approved For Release 2000/04/25 : CIA-RDP78-05867A000300950008-5
M3447 NIS 54° 25' N 37° 29' E

COUNTRY USSR PROVINCE

AREA NO.	SUBJECT	SUBJECT	SUBJECT	SUBJECT	SUBJECT	SUBJECT	SUBJECT	SUBJECT
BILIN	AM9							
K O S T R O V O				M I C R O W A V E				
R E L A Y				S T A T I O N		154		K M

ON MOSCOW-TULA ROAD

23

25X1A

DATE OF PHOTO	TYPE	QUALITY	CLASS	NO. OF CARDS	SC
JULY 59	4	2	2	1	



CLASSIFICATION Approved For Release 2000/04/25 : CIA-RDP78-05867A000300950008-5

Approved For Release 2000/04/25 : CIA-RDP78-05867A000300950008-5

COUNTRY		PROVINCE							
USSR									
AREA NO.	SUBJECT	SUBJECT	SUBJECT	SUBJECT	SUBJECT	SUBJECT	SUBJECT	SUBJECT	SUBJECT
B167N	AM9								
M	I	C	R	O	W	A	V	E	°
R	1	6	3	K	M	\$	\$	O	F
W									

ON MOSCOW-TULA ROAD.

DATE OF PHOTO	TYPE	QUALITY	CLASS	NO. OF CARDS	SO
JULY 59	4	2	2	1	

Approved For Release 2000/04/25 : CIA-RDP78-05867A000300950008-5

Approved For Release 2000/04/25 : CIA-RDP78-05867A000300950008-5

PHOTO NO.		M2853		C		35		15N		75		52E	
COUNTRY						PROVINCE							
INDIA						JAMMU & KASHMIR							
AREA NO.		SUBJECT		SUBJECT		SUBJECT		SUBJECT		SUBJECT		SUBJECT	
1554		ALF		D36									
G O L		(NR)		T R A I L		F R O M							
K A R D U		(35		18		N		75		37		E)	
T O		G O L											

(1 28)

25X1A

DATE OF PHOTO		TYPE		QUALITY		CLASS		NO. OF CARDS		SO	
4 OCT 58		4		2		4		2		[REDACTED]	
CLASSIFICATION						CAPTIONED BY					
TOP SECRET						[REDACTED]					
Form No. 178 USE PREVIOUS EDITIONS Approved For Release 2000/04/25 : CIA-RDP78-05867A000300950008-5 PHOTO ANALYSIS REPORT											

Approved for Release 2000/04/25 : CIA-RDP78-05867A000300950008-5
 PHOTO NO: 394500 M2853 C 33 19 52E

COUNTRY	INDIA		PROVINCE	JAMMU & KASHMIR					
AREA NO.	155U	SUBJECT	D36	SUBJECT	AL8	SUBJECT		SUBJECT	
	G O L	(N R)		I N D U S		R I V E R			
	F E R R Y			B E T W E E N		G O L A N			
	D K U K U					AT JUNCTION			
	OF JHYAK AND INDUS RIVER AT APPROXIMATELY								
	35	13N	75	55E					

(1, 28, 29)

STATINTL

DATE OF PHOTO	TYPE	QUALITY	CLASS	NO. OF CARDS
5 OCT	584	2	B4	2

CAPTIONED BY

Approved for Release 2000/04/25 : CIA-RDP78-05867A000300950008-5

PHOTO ANALYSIS REPORT

PHOTO ID: 354709
 Approved For Release 2000/04/25 : CIA-RDP78-05867A000300950008-5
 M2853 C 35 12 N 76 05E

COUNTRY: INDIA PROVINCE: JAMMU & KASHMIR

AREA NO.	SUBJECT	SUBJECT	SUBJECT	SUBJECT	SUBJECT	SUBJECT	SUBJECT	SUBJECT	SUBJECT
1554	ALF	D36							
KURU	(NR)		10	TRAIL	10	BETW	20	E	
EN	KURU	AND	20	SALING	20	(3			
5	13	N	20		76	23 E)			

(1, 28, 29) STATINTL

DATE OF PHOTO	TYPE	QUALITY	CLASS	NO. OF CARDS
6 OCT	584	2	#	2

COUNTRY INDIA		PROVINCE JAMMU & KASHMIR						
AREA NO. 1554	SUBJECT ALF	SUBJECT (OR) BID	SUBJECT	SUBJECT	SUBJECT	SUBJECT	SUBJECT	SUBJECT
KUN	10	TRAIL	15	BETWEEN	20			
KURU	25	AND	30	SALING	35			
	40		50	-				

PROBABLY CORRECTLY

LOCATED.

(128) STATINTL

DATE OF PHOTO	TYPE	QUALITY	CLASS	NO. OF CARDS
6 OCT 58	4	2	4	2

Approved For Release 2000/04/25 : CIA-RDP78-05887A000300950008-5

PHOTO NO. 39490	M2853		C	35	13N	76	07E
COUNTRY INDIA			PROVINCE JAMMU & KASHMIR				
AREA NO. 1554	SUBJECT AL8	SUBJECT DID	SUBJECT	SUBJECT	SUBJECT	SUBJECT	SUBJECT
KUN	18	(NR)		TRAIL		BETW	
EEN	KURU		A	N	D	F	A L I N G
							PROBABLY CORRECTLY
LOCATED							
				(128)	STATINTL		
DATE OF PHOTO	TYPE	QUALITY	CLASS	NO. OF CARDS	[REDACTED]		
6 OCT 58	4	2	4	2			
CLASSIFICATION				CAPTIONED BY			
Approved For Release 2000/04/25 : CIA-RDP78-05887A000300950008-5				[REDACTED]			
FORM NO. 1A USE PREVIOUS EDITIONS				PHOTO ANALYSIS REPORT			

PHOTO NO.	M 2853	AM\$	35	11N	76	10E
COUNTRY	INDIA		JAMMU & KASHMIR			
AREA NO.	155U	SUBJECT	ALF DID	SUBJECT	SUBJECT	SUBJECT
	YUGU	(NR)	TRAIL	BETW	E	
	EN	KURU	AND	SALING		
				PROBABLY		

CORRECTLY LOCATED.

(1, 25)

STATINTL

DATE OF PHOTO	TYPE	QUALITY	CLASS	NO. OF CARDS	SO
6 OCT 58	f	2	4	2	

Approved For Release 2000/04/25 : CIA-RDP78-05867A000300950008-5

PHOTO NO. 394907 SUBJECT M2853 APPROX. COORDINATE 35 12N 76 11E

COUNTRY INDIA PROVINCE JAMMU & KASHMIR

AREA NO. 1554 SUBJECT ALF DID SUBJECT SUBJECT SUBJECT SUBJECT SUBJECT SUBJECT SUBJECT

KURPHAK (NR) TRAIL BET

WEEN KURU AND BALING

PROBABLY CORRECTLY

LOCATED.

(1, 28)

STATINTL

DATE OF PHOTO	TYPE	QUALITY	CLASS	NO. OF CARDS
6 OCT 58	4	2	4	2

CLASSIFICATION CAPTIONED BY
 Approved For Release 2000/04/25 : CIA-RDP78-05867A000300950008-5

FORM NO. 17

PHOTO ANALYSIS REPORT

Approved For Release 2000/04/25 : CIA-RDP78-05867A000800950008-5

COUNTRY INDIA PROVINCE JAMMU & KASHMIR

AREA NO.	SUBJECT	SUBJECT	SUBJECT	SUBJECT	SUBJECT	SUBJECT	SUBJECT	SUBJECT
1554	ALF	DIP	DIG					
B R A G A R		(N R)		T R A I L		B E T		
W E E N		K U R U		A N D		S A L I N		

PROBABLY CORRECTLY LOCATED

(128)

STATINTL

DATE OF PHOTO	TYPE	QUALITY	CLASS	NO. OF CARDS	SC
6 OCT 58	4	2	B4	3	

CLASSIFICATION CONFIDENTIAL CAPTIONED BY ME RAK

