

Approved For Release 2000/04/25 : CIA-RDP78-05867A000300950019-3

PHOTO NO. 395927 REFERENCE J-4598 LATITUDE LONGITUDE

COUNTRY PAKISTAN PROVINCE BALUCHISTAN

AREA NO.	SUBJECT	SUBJECT	SUBJECT	SUBJECT	SUBJECT	SUBJECT	SUBJECT
6NU	DIR	AKZ	DIF				
ROAD BETWEEN MAND &							
TURBAT LOOKING SW							
HIGH HILLS & LOW SKYLINE NEAR IRANIAN FRONTIER							

(1)

STATINTL

DATE OF PHOTO	TYPE	QUALITY	CLASS	NO. OF CARDS
21 MAR	56	3	24	3



Approved For Release 2000/04/25 : CIA-RDP78-05867A000300950019-3

PHOTO NO. 395928      REFERENCE J 4598      LATITUDE 28 23 N      LONGITUDE 68 23 E

COUNTRY PAKISTAN      PROVINCE BALUCHISTAN

AREA NO.	SUBJECT	SUBJECT	SUBJECT	SUBJECT	SUBJECT	SUBJECT	SUBJECT	SUBJECT
6NU	CG8							
N A F I R A B A D								

(6) (10)

STATINTI



DATE OF PHOTO	TYPE	QUALITY	CLASS	NO. OF CARDS
23 MAR 5 6	4	2	4	1

CLASSIFICATION Approved For Release 2000/04/25 : CIA-RDP78-05867A000300950019-3

PHOTO NO. 395929  
 APPROVED FOR RELEASE 2000/04/25 : CIA-RDP78-05867A000300950019-3  
 REFERENCE J-4598  
 LATITUDE 26  
 LONGITUDE 63 59 E

COUNTRY	PAKISTAN		MAKRAN			
AREA NO.	12 NU	AKZ	DIR	(NR)	K O \$ H A B -	20 P
SUBJECT	ANJGUR		ROAD		ABOUT	
SUBJECT	MILE \$		NOF		K O \$ H A B	

(1) (28)

STATINTL

DATE OF PHOTO	TYPE	QUALITY	CLASS	NO. OF CARDS
25 MAR 5 6	4	2	4	2

APPROVED FOR RELEASE 2000/04/25 : CIA-RDP78-05867A000300950019-3  
 CAPTIONED BY [REDACTED]

PHOTO NO. 395930  
 APPROVED FOR RELEASE 2000/04/25 : CIA-RDP78-05867A000300950019-3  
 MAP REFERENCE J-4598 AMS MAP  
 LATITUDE 26° 01' N  
 LONGITUDE 63° 59' E

COUNTRY		PAKISTAN		PROVINCE		MAKRAN									
AREA NO.		12 NU		SUBJECT		AKZ		SUBJECT		DIB		SUBJECT		DIB	
K O \$ H A B		(N R)		K O \$ H A B - P A											
N J G U R M R O A D		A B O U T		2 0											
M I L E \$		N		O F		K O \$ H A B.									

(1) (28)

STATINTL

DATE OF PHOTO	TYPE	QUALITY	CLASS	NO. OF CARDS
25 MAR	5 6	4	2 4	3



PHOTO NO. **395931** Approved For Release 2000/04/25 : CIA-RDP78-05867A000300950019-3  
 REFERENCE **J-4598** LATITUDE **26 01N** LONGITUDE **63 59 E**  
 AMS MAP

COUNTRY **PAKISTAN** PROVINCE **MAKRAN**

AREA NO.	SUBJECT	SUBJECT	SUBJECT	SUBJECT	SUBJECT	SUBJECT	SUBJECT	SUBJECT
<b>12 NU</b>	<b>DIS</b>	<b>AKZ</b>	<b>DIS</b>					
<b>K O \$ H A B</b>	<b>(N R)</b>			<b>K O \$</b>	<b>H A B</b>	<b>- P A</b>		
<b>N J G U R</b>	<b>R O A D</b>			<b>A B O</b>	<b>U T</b>	<b>2 0</b>		
<b>M I</b>	<b>N O F</b>	<b>K O \$ H A B</b>						

(MI = MILES)

(1)(28)

STATINTL

DATE OF PHOTO	TYPE	QUALITY	CLASS	NO. OF CARDS
<b>25 MAR 56</b>	<b>4</b>	<b>2</b>	<b>4</b>	<b>3</b>

CLASSIFICATION Approved For Release 2000/04/25 : CIA-RDP78-05867A000300950019-3

Approved For Release 2000/04/25 : CIA-RDP78-05867A000300950019-3  
 PHOTO NO. 395932 SUBJECT J-4598

COUNTRY PAKISTAN PROVINCE MAKHRAN

AREA NO. 12 NU DIR  
 K I D \$ H A B - P A N J G U R R O A D  
 I N T E R E \$ T I N G G E O L O G I  
 C A L F O R M A T I O N \$ AT ABOUT HALF-WAY

POINT

(1)

STATINTL

DATE OF PHOTO	TYPE	QUALITY	CLASS	NO. OF CARDS
25 MAR 56	4	2	4	1



Approved For Release 2000/04/25 : CIA-RDP78-05867A000300950019-3

PHOTO NO. 395933 J-4598

COUNTRY PAKISTAN PROVINCE MAKHRAN

AREA NO.	SUBJECT	SUBJECT	SUBJECT	SUBJECT	SUBJECT	SUBJECT	SUBJECT	SUBJECT	SUBJECT
12NU	D18	D18							
L O O K I N G			F R O M			K O \$ H A B			
P A N J U R			R O A D			A T T E R R			
A I N									

(1)

STATINTL

DATE OF PHOTO	TYPE	QUALITY	CLASS	NO. OF CARDS
MAR 5 6	4	2	4	2

Approved For Release 2000/04/25 : CIA-RDP78-05867A000300950019-3

PHOTO ANALYSIS REPORT

Approved For Release 2000/04/25 : CIA-RDP78-05867A000300950019-3

PHOTO NO. <b>395934</b>	AREA NO. <b>J-4598</b>	TITLE <b>NIS</b>	LATITUDE <b>26 58 N</b>		LONGITUDE <b>64 06 E</b>	
COUNTRY <b>PAKISTAN</b>	PROVINCE <b>MAHRAN</b>					
AREA NO. <b>12NU</b>	SUBJECT <b>AKZ</b>	SUBJECT <b>AHS</b>	SUBJECT <b>D18</b>	SUBJECT	SUBJECT	SUBJECT
<b>PANJGUR</b>	<b>(N<sup>10</sup>R)</b>	<b>K O \$ H A B</b>	<b>- P</b>			
<b>ANJGUR</b>	<b>R O A D</b>	<b>A B O U T</b>	<b>2.0</b>			
<b>M I \$</b>	<b>U N I V</b>	<b>OF KARACHI LOCUST CONTROL TRUCK.</b>				

(24) (28) (1)

STATINTL

DATE OF PHOTO	TYPE	QUALITY	CLASS	NO. OF CARDS
<b>MAR 5 6</b>	<b>4</b>	<b>1</b>	<b>4</b>	<b>3</b>



Approved For Release 2000/04/25 : CIA-RDP78-05867A000300950019-3



Approved For Release 2000/04/25 : CIA-RDP78-05867A000300950019-3

PHOTO NO. 395935 SUBJECT J-4598 REFERENCE A000300950019-3 LATITUDE LONGITUDE

COUNTRY PAKISTAN PROVINCE MAKHRAN

AREA NO.	SUBJECT	SUBJECT	SUBJECT	SUBJECT	SUBJECT	SUBJECT	SUBJECT	SUBJECT
IRNU	QIH	AKZ	DIJ					
K O \$ H A B	-	P A N	J G U R	"	R O A D	"		
A P P R O X		3 0	M I L E \$		\$			0 F
P A N	J G U R	"	W A T E R H O L E					

(1) (28)

STATINTL

DATE OF PHOTO	TYPE	QUALITY	CLASS	NO. OF CARDS
25 MAR 5 6	4	2	4	3



Approved For Release 2000/04/25 : CIA-RDP78-05867A000300950019-3

Approved For Release 2000/04/25 : CIA-RDP78-05867A000300950019-3

PHOTO NO. 395936

CLASSIFICATION

LONGITUDE

J-4598

COUNTRY PAKISTAN PROVINCE MAKRAH

AREA NO.	12 NU	SUBJECT	SUBJECT	SUBJECT	SUBJECT	SUBJECT	SUBJECT	SUBJECT	SUBJECT
K0	\$	HAB	-	PAN	JIGUR	ROAD			
A	F	T	E	R	\$	A	N	D	\$
U	T	3	5	M	1	\$			

OF PANJUR ROAD  
EASILY LOST AFTER  
STORM.

(1) (28)

STATINTL

NO. OF CARD 3

DATE OF PHOTO	TYPE	QUALITY	CLASS	NO. OF CARD
25 MAR 59	4	2	4	3

PHOTO NO.	395937		J-4598		NIS		26 58N		64 06E	
COUNTRY	PAKISTAN		MAKRAN							
AREA NO.	12NU	DIB	DIB	C81	C56					
	PAN	JUR	(NR)			MAMA	\$	\$	AN	
	I	\$	HEPHERD			ON	MUD		FL	
	AT									

(1) (10) (8)

STATINTL

DATE OF PHOTO	TYPE	QUALITY	CLASS	NO. OF CARDS
MAR 5 6	4	1	4	4



CAPTIONED BY *Zilly*

Approved For Release 2000/04/25 : CIA-RDP78-05867A000300950019-3

PHOTO NO. 395938 J-4598 NIS 26 58N 64 06E


COUNTRY PAKISTAN PROVINCE MAKHRAN

AREA NO.	SUBJECT	SUBJECT	SUBJECT	SUBJECT	SUBJECT	SUBJECT	SUBJECT	SUBJECT
12 NU	D18	C81	MLE					
PANJGUR	(N <sup>10</sup> R)				MAMA	\$	\$	A <sup>20</sup> N
1	TRIBE	\$	MAN					

(1) (8) (32)

STATINTL

DATE OF PHOTO	TYPE	QUALITY	CLASS	NO. OF CARDS
MAK 5 9 4		2	4	3



Approved For Release 2000/04/25 : CIA-RDP78-05867A000300950019-3

Approved For Release 2000/04/25 : CIA-RDP78-05867A000300950019-3

PHOTO NO. 395939      J-4598      NIS      26      58 N      64      06 E

COUNTRY PAKISTAN      PROVINCE MAKHRAN

AREA NO.	SUBJECT	SUBJECT	SUBJECT	SUBJECT	SUBJECT	SUBJECT	SUBJECT	SUBJECT
12NU	D18	C81	ALE	C56				
PANJ	GUR	(NR)			MA	MA	\$	\$
18								AN

(U)(S)(10)(30)

STATINTL

DATE OF PHOTO	TYPE	QUALITY	CLASS	NO. OF CARDS
MAR 5 9	4	1*	4	4



Approved For Release 2000/04/25 : CIA-RDP78-05867A000300950019-3

PHOTO NO. 395940      J-4598      NIS      28 29 N      LONGITUDE 66 16 E

COUNTRY PAKISTAN      PROVINCE KALAT

AREA NO.	SUBJECT	SUBJECT	SUBJECT	SUBJECT	SUBJECT	SUBJECT	SUBJECT	SUBJECT
9NU	AKU	DIB	DIB					
\$URAB	(NA)			LOOKING				AC
RO\$	\$	PLAIN		FROM				REST
HOU\$E.		UD		ROAD.				

(1) (28)

STATINTL

DATE OF PHOTO	TYPE	QUALITY	CLASS	NO. OF CARDS
MAR 5 9	4	1	4	3



CLASSIFICATION Approved For Release 2000/04/25 : CIA-RDP78-05867A000300950019-3

Approved For Release 2000/04/25 : CIA-RDP78-05867A000300950019-3

LONGITUDE

PHOTO NO. 395941

J-4598

~~175~~

COUNTRY

PROVINCE

PAKISTAN

KALAT

AREA NO.

9NU

SUBJECT

AKU

SUBJECT

DIB

SUBJECT

DIB

SUBJECT

CS1

SUBJECT

ALE

SUBJECT

AB

SUBJECT

&

SUBJECT

K

N O M A D \$

B E T

\$ U R A B

& K

A L A T

U D

R O A D

(1) (8) ~~(28)~~ (28) (32)

STATINTL

DATE OF PHOTO

MAR 5 6

TYPE

4

QUALITY

2

CLASS

4

NO. OF CARDS

5

CLASSIFICATION

CAPTIONED BY

Approved For Release 2000/04/25 : CIA-RDP78-05867A000300950019-3

GPO 538984 (20)

FORM NO. 174

USE PREVIOUS EDITIONS

PHOTO ANALYSIS REPORT

1 JUN 66


Approved For Release 2000/04/25 : CIA-RDP78-05867A000300950019-3

PHOTO NO. 395942	J-4598					LONGITUDE
COUNTRY PAKISTAN	PROVINCE KALAT					
AREA NO. 9NU	SUBJECT DIB	SUBJECT ALE	SUBJECT	SUBJECT	SUBJECT	SUBJECT
N O M A D	C A R A V A N	O N	M A R			
C H	B E T W E E N	\$ U R A B	8	K		
A L A T						

(1) (32)

STATINTL

DATE OF PHOTO	TYPE	QUALITY	CLASS	NO. OF CARDS
MAR 5 62	4	2	4	2



Approved For Release 2000/04/25 : CIA-RDP78-05867A000300950019-3



Approved For Release 2000/04/25 : CIA-RDP78-05867A000300950019-3

PHOTO NO. 395943      J-4598      C      29      01N      66      35E

COUNTRY: PAKISTAN      PROVINCE: KALAT

AREA NO.	SUBJECT	SUBJECT	SUBJECT	SUBJECT	SUBJECT	SUBJECT	SUBJECT	SUBJECT
9 NU	C16	C36						
K A L A T		R E \$ T		H O U \$ E				

(7) (S) (S)

STATINTL

DATE OF PHOTO	TYPE	QUALITY	CLASS	NO. OF CARDS
MAR 5 6	4	2	4	2

Approved For Release 2000/04/25 : CIA-RDP78-05867A000300950019-3

Approved For Release 2000/04/25 : CIA-RDP78-05867A000300950019-3

PHOTO NO. 395944

J-4598

C

29

01N

66 35E

LONGITUDE

COUNTRY

PROVINCE

AREA NO.

9NU

PAKISTAN

KALAT

SUBJECT	SUBJECT	SUBJECT	SUBJECT	SUBJECT	SUBJECT	SUBJECT	SUBJECT
KALAT	(NR)			KAPOTO		REG	
10N	10	MILE		\$	\$	OF	TO
WN							

(1)

STATINTL

DATE OF PHOTO	TYPE	QUALITY	CLASS	NO. OF CARDS
MAR 5 6	4	2	4	2

CLASSIFICATION

Approved For Release 2000/04/25 : CIA-RDP78-05867A000300950019-3

CAPTIONED BY

PHOTO ANALYSIS REPORT

GPO 938984 (20)

Approved For Release 2000/04/25 : CIA-RDP78-05867A000300950019-3

PHOTO NO. 395945 J-4596


COUNTRY PAKISTAN PROVINCE KALAT

AREA NO.	SUBJECT	SUBJECT	SUBJECT	SUBJECT	SUBJECT	SUBJECT	SUBJECT	SUBJECT
9NU	AKZ	OIB	DIF					
KALAT	M	A	S	T	U	N	G	R
LOOKING	N	O	R	T	H			

(1) (28)

STATINTL

DATE OF PHOTO	TYPE	QUALITY	CLASS	NO. OF CARDS
MAR 5 9	4	1	4	3



Approved For Release 2000/04/25 : CIA-RDP78-05867A000300950019-3

PHOTO NO. 395946	J-4598	C	29	48N	66	51E
COUNTRY PAKISTAN	PROVINCE <del>WEST</del> BALUCHISTAN					
AREA NO. 6NU	SUBJECT AKZ	SUBJECT DIB	SUBJECT (N <sup>10</sup> R)	SUBJECT R O A D	SUBJECT F R O	SUBJECT 5 M I L E
M A \$	T U N G					
M	K A L A T		A B O U T			
\$	\$ O U T H		O F			T O W N

(1) (28)

STATINTL

DATE OF PHOTO	TYPE	QUALITY	CLASS	NO. OF CARDS
MAR 56	4	2	4	2

Approved For Release 2000/04/25 : CIA-RDP78-05867A000300950019-3

PHOTO NO. **395947** SUBJECT **J-4598** CLASS **C** LONGITUDE **29 48 N 66 51 E**

COUNTRY **PAKISTAN** PROVINCE **BALUCHISTAN**

AREA NO.	SUBJECT	SUBJECT	SUBJECT	SUBJECT	SUBJECT	SUBJECT	SUBJECT	SUBJECT	SUBJECT
<b>GNU</b>	<b>C26</b>	<b>C6B</b>							
<b>M A \$ T U N G</b>			<b>C E N T R A L</b>				<b>\$ Q U</b>		
<b>A R E .</b>									

(6)(10)

STATINTL

DATE OF PHOTO	TYPE	QUALITY	CLASS	NO. OF CARDS
<b>MAR 5 6</b>	<b>4</b>	<b>2</b>	<b>4</b>	<b>2</b>



CLASSIFICATION **Approved For Release 2000/04/25 : CIA-RDP78-05867A000300950019-3**

PHOTO NO.

395948

LOT NO.

J-4598

Approved For Release 2000/04/25 : CIA-RDP78-05867A000500300000

COUNTRY

PAKISTAN

PROVINCE

BALUCHISTAN

29

43N

LONGITUDE

66

51E

AREA NO.

GNU

C84

SUBJECT

SUBJECT

SUBJECT

SUBJECT

SUBJECT

SUBJECT

SUBJECT

M A \$ T U N G

R E \$ I D E N C E \$

(7)

DATE OF PHOTO

MAR

5

6

TYPE

4

QUALITY

2

CLASS

4

NO. OF CARDS

1

STATINTL

CLASSIFICATION

OOD

CAPTIONED BY

ZK58


FORM NO. 174

Approved For Release 2000/04/25 : CIA-RDP78-05867A000500300000

PHOTO ANALYSIS REPORT

PHOTO NO. 395949  
 LOT NO. M-3628  
 REFERENCE: CIA RDP78-05867A000300950019-3  
 LATITUDE 11 54E  
 LONGITUDE 47 S  
 COUNTRY FRENCH EQUATORIAL AFRICA  
 PROVINCE MIDDLE CONGO  
 AREA NO. 496  
 SUBJECT A.V.  
 POINT E  
 DAM  
 90  
 H.M.  
 N.O.I.E  
 O.N.  
 N.E.  
 SUBJECT SUBJECT SUBJECT SUBJECT SUBJECT  
 15 P R O P O S  
 20 5  
 30 K O U I K O U  
 40 R I  
 OF CITY.

STATINTL



DATE OF PHOTO	TYPE	QUALITY	CLASS	NO. OF CARDS
17-	7	2	4	

Approved For Release 2000/04/25 : CIA-RDP78-05867A000300950019-3

CLASSIFICATION: OOO PHOTO ANALYSIS REPORT

EDITIONS

Approved for Release 2000/04/25 : CIA-RDP78-05867A000300950019-3  
 PHOTO NO. 395950

COUNTRY TURKEY  
 AREA NO. 151 K  
 SUBJECT AM7  
 SUBJECT CIP  
 SUBJECT P O B T  
 SUBJECT O F F I C E  
 SUBJECT  
 SUBJECT  
 SUBJECT  
 SUBJECT

PROVINCE KONYA  
 LONGITUDE 32 30 E  
 41  
 10  
 20  
 30  
 40

STATINTL

DATE OF PHOTO 59  
 TYPE 4  
 QUALITY 1  
 CLASS 4  
 NO. OF CARDS 2  
 CAPTIONED BY

Approved for Release 2000/04/25 : CIA-RDP78-05867A000300950019-3  
 PHOTO ANALYSIS REPORT



PHOTO NO. 395951 M-3559 C 37 30N 33 2 30E

COUNTRY	TURKEY		PROVINCE	KONYA						
AREA NO.	151 K	SUBJECT	AKU ALE	10	R O A D	15	E	0	F	20
	K O N Y A		( N E )	30		30				40
	C I T Y			30						

STATINTL

28	DATE OF PHOTO	TYPE	QUALITY	CLASS	NO. OF CARDS
	59	4	1	4	2



CLASSIFICATION Approved For Release 2000/04/25 : CIA-RDP78-05867A000300950019-3

PHOTO ANALYSIS REPORT

Approved For Release 2000/04/25 : CIA-RDP78-05867A000300950019-3

PHOTO NO.	395952	M-3559	C	37-29-00	33 2 30E
COUNTRY	TURKEY		PROVINCE KONYA		
AREA NO.	151K	C6B	C26		
	KONYA	STREET		SCENE	

STATINTI  
[Redacted]

7	DATE OF PHOTO	TYPE	QUALITY	CLASS	NO. OF CARDS
	59	4	1	4	2

Approved For Release 2000/04/25 : CIA-RDP78-05867A000300950019-3

PHOTO ANALYSIS REPORT

PHOTO NO. 395953 Approved For Release 2000/04/25 : CIA-RDP78-05867A000300950019-3 LONGITUDE 32 30E

COUNTRY TURKEY PROVINCE KONYA

AREA NO.	SUBJECT	SUBJECT	SUBJECT	SUBJECT	SUBJECT	SUBJECT	SUBJECT	SUBJECT
151K	C16							
KONYA	A	G	O	V	E	R	N	M
I	L	D	I	N	G			

STATINTL

DATE OF PHOTO	TYPE	QUALITY	CLASS	NO. OF CARDS
5/1	4	1	4	1

CLASSIFICATION Approved For Release 2000/04/25 : CIA-RDP78-05867A000300950019-3 CAPTIONED BY

Approved For Release 2000/04/25 : CIA-RDP78-05867A000300950019-3  
GIB

Approved For Release 2000/04/25 : CIA-RDP78-05867A000300950019-3

PHOTO NO. 395955	M-3559		LATITUDE 37 37 N		LONGITUDE 34 40 E	
COUNTRY TURKEY	PROVINCE NIGDE					
AREA NO. 351K	SUBJECT C16	SUBJECT Am1	SUBJECT POST	SUBJECT TELEPHONE	SUBJECT BLDG	SUBJECT
NIGDE						
E						

STATINTL

7-23	DATE OF PHOTO	TYPE	QUALITY	CLASS	NO. OF CARDS
	59	4	1	4	2

Approved For Release 2000/04/25 : CIA-RDP78-05867A000300950019-3

GPO 936984 (20)

PHOTO ANALYSIS REPORT

Approved For Release 2000/04/25 : CIA-RDP78-05867A000300950019-3

PHOTO NO. 395956	M-3559		E		37 59 N		LONGITUDE 34 40 E	
COUNTRY TURKEY	PROVINCE NIGDE							
AREA NO. 351K	SUBJECT CIV	SUBJECT C46	SUBJECT	SUBJECT	SUBJECT	SUBJECT	SUBJECT	SUBJECT
MIGDE		M	MINARET			OR		T
WER								

STATINTL

7-10	DATE OF PHOTO	TYPE	QUALITY	CLASS	NO. OF CARDS
	59	4	1	4	2

Approved For Release 2000/04/25 : CIA-RDP78-05867A000300950019-3



Approved For Release 2000/04/25 : CIA-RDP78-05867A000300950019-3

11-1 GIB

Approved For Release 2000/04/25 : CIA-RDP78-05867A000300950019-3



PHOTO NO. 39595 Approved For Release 2000/04/25 : CIA-RDP78-05867A000300950019-3 ALTITUDE 5102M LONGITUDE 8253E

COUNTRY USSR PROVINCE

AREA NO.	SUBJECT	SUBJECT	SUBJECT	SUBJECT	SUBJECT	SUBJECT	SUBJECT	SUBJECT	SUBJECT
B162N	AYC								
N O V O	S I B I R S K					H Y		R O E C	
E C	P W R					U C			

DATE OF PHOTO	TYPE	QUALITY	CLASS	NO. OF CARDS	CAPTIONED BY
Dec 59	4	✓	4	1	(17)

Approved For Release 2000/04/25 : CIA-RDP78-05867A000300950019-3 STATINTL

Approved For Release 2000/04/25 : CIA-RDP78-05867A000300950019-3

PHOTO NO. 395960

711-3139A

C

1122N

1213E

COUNTRY USSR

PROVINCE

AREA	SUBJECT	SUBJECT	SUBJECT	SUBJECT	SUBJECT	SUBJECT	SUBJECT	SUBJECT	SUBJECT
B162N	AYC								
N O V O	S	B I R	10	S K		H Y	D R O	E C	20
E C	P W R	P L A N T	30			V C			40
			80						

(17)

STATINTL

DATE OF PHOTO	TYPE	QUALITY	CLASS	NO. OF CARDS	SC
AUG 59	4	✓	4	1	

CLASSIFICATION Approved For Release 2000/04/25 : CIA-RDP78-05867A000300950019-3

CAPTIONED BY

FORM NO. 174 1 JUN 58

PHOTO ANALYSIS REPORT

GPO 988984 (20)

PHOTO NO. **395961** Approved For Release 2000/04/25 : CIA-RDP78-05867A000300950019-3 LONGITUDE **30 15 E**

COUNTRY **USSR** PROVINCE

AREA NO. **B153N** SUBJECT **AB6** SUBJECT **902** SUBJECT SUBJECT SUBJECT SUBJECT SUBJECT SUBJECT

**L E N I N G R A D** <sup>10</sup> **A T O M I C** <sup>15</sup> **I C** <sup>20</sup>

**E B R G A K E R** <sup>25</sup> **E N I N** <sup>30</sup> **A T M A** <sup>40</sup>

**R T I** <sup>45</sup> **S H I P Y A R D** <sup>50</sup> **IN FITTING-OUT BASIN**

**STATINTL**

DATE OF PHOTO **Aug 59** TYPE **42** QUALITY **4** CLASS **4** NO. OF CARDS **2**

CLASSIFICATION **Approved For Release 2000/04/25 : CIA-RDP78-05867A000300950019-3** CAPTIONED BY

PHOTO NO. **395962** Approved For Release 2000/04/25 : CIA-RDP78-05867A000300950019-3 LONGITUDE **74**

COUNTRY **USSR** PROVINCE

AREA NO.	SUBJECT	SUBJECT	SUBJECT	SUBJECT	SUBJECT	SUBJECT	SUBJECT	SUBJECT	SUBJECT
<b>N</b>	<b>9C2</b>								
<b>H</b>	<b>Y</b>	<b>D</b>	<b>R</b>	<b>O</b>	<b>G</b>	<b>R</b>	<b>A</b>	<b>P</b>	<b>H</b>
<b>H</b>	<b>V</b>	<b>E</b>	<b>S</b>	<b>S</b>	<b>E</b>	<b>L</b>	<b>A</b>	<b>I</b>	<b>V</b>
<b>O</b>	<b>V</b>								<b>K</b>

DATE OF PHOTO	TYPE	QUALITY	CLASS	NO. OF CARDS	STATINTL
<b>59</b>	<b>4</b>	<b>3</b>	<b>4</b>	<b>1</b>	<b>(130)</b>

CLASSIFICATION Approved For Release 2000/04/25 : CIA-RDP78-05867A000300950019-3 CAPTIONED BY

PHOTO NO. **395963** Approved For Release 2000/04/25 : CIA-RDP78-05867A000300950019-3  
 SUBJECT **511-3539** CLASS **C** LONGITUDE **51 38 N 39 12 E**

COUNTRY **USSR** PROVINCE

AREA NO.	SUBJECT	SUBJECT	SUBJECT	SUBJECT	SUBJECT	SUBJECT	SUBJECT	SUBJECT	SUBJECT
<b>B234N</b>	<b>BOV</b>	<b>AVF</b>							<b>10</b>
<b>V O R O</b>	<b>N E</b>	<b>I H</b>		<b>A T</b>	<b>C M</b>	<b>I C</b>		<b>E L</b>	<b>E</b>
<b>C T R</b>	<b>C</b>	<b>P O W</b>	<b>E R</b>		<b>P L</b>	<b>T</b>	<b>U C</b>		<b>40</b>
									<b>30</b>

DATE OF PHOTO	TYPE	QUALITY	CLASS	NO. OF CARDS	STATINTL
<b>15/1</b>	<b>4</b>	<b>3</b>	<b>4</b>	<b>2</b>	<b>(4,17)</b>

CLASSIFICATION Approved For Release 2000/04/25 : CIA-RDP78-05867A000300950019-3

PHOTO NO. **395964** Approved For Release 2000/04/25 : CIA-RDP78-05867A000300950019-3

LONGITUDE **51**

COUNTRY **USSR** PROVINCE

AREA NO.	SUBJECT	SUBJECT	SUBJECT	SUBJECT	SUBJECT	SUBJECT	SUBJECT	SUBJECT
<b>N</b>	<b>A24</b>							
<b>M E R C H A N T</b>	<b>V E S S E L</b>	<b>I R K U</b>						
<b>T S K</b>	<b>L I N E</b>	<b>S H A T T - A L - A R A B</b>						
<b>N O T E</b>	<b>C A R G O</b>							

DECK

(30) 25X1C

DATE OF PHOTO	TYPE	QUALITY	CLASS	NO. OF CARDS	SC
<b>17 May 59</b>	<b>4</b>	<b>v</b>	<b>3</b>	<b>1</b>	

CLASSIFICATION Approved For Release 2000/04/25 : CIA-RDP78-05867A000300950019-3 CAPTIONED BY

PHOTO NO. 395965 Approved For Release 2000/04/25 : CIA-RDP78-05867A000300950019-3

LONGITUDE

COUNTRY USSR PROVINCE

AREA NO. N SUBJECT SUBJECT SUBJECT SUBJECT SUBJECT SUBJECT SUBJECT SUBJECT

M E R C H A N T V E S S E L I R K U  
T S K I N S H A T T - A L - A R A B  
N O T E R C A R G O

DECK

(30) 25X1C

DATE OF PHOTO	TYPE	QUALITY	CLASS	NO. OF CARDS
17 May 59	4	2	3	1

CLASSIFICATION Approved For Release 2000/04/25 : CIA-RDP78-05867A000300950019-3

PHOTO NO. **395966** Approved For Release 2000/04/25 : CIA-RDP78-05867A000300950019-3

COUNTRY **USSR** PROVINCE

AREA NO.	SUBJECT	SUBJECT	SUBJECT	SUBJECT	SUBJECT	SUBJECT	SUBJECT	SUBJECT	SUBJECT
<b>N</b>	<b>124</b>								
<b>1</b>	<b>MER</b>	<b>C</b>	<b>A</b>	<b>N</b>	<b>T</b>	<b>10</b>	<b>V</b>	<b>C</b>	<b>S</b>
	<b>15</b>	<b>C</b>	<b>16</b>	<b>K</b>	<b>20</b>				
	<b>25</b>	<b>I</b>	<b>N</b>	<b>30</b>	<b>S</b>	<b>11</b>	<b>A</b>	<b>35</b>	<b>T</b>
	<b>40</b>	<b>N</b>	<b>O</b>	<b>T</b>	<b>E</b>	<b>80</b>	<b>C</b>	<b>A</b>	<b>R</b>
							<b>G</b>	<b>O</b>	

**USSR**

**(32) 25X1C**

DATE OF PHOTO	TYPE	QUALITY	CLASS	NO. OF CARDS
<b>17 May 59</b>	<b>4</b>	<b>✓</b>	<b>3</b>	<b>1</b>



CLASSIFICATION Approved For Release 2000/04/25 : CIA-RDP78-05867



PHOTO NO: 305967  
 COUNTRY: Poland  
 PROVINCE: WARSAW  
 LONGITUDE: 21 00E

AREA NO.	SUBJECT	SUBJECT	SUBJECT	SUBJECT	SUBJECT	SUBJECT	SUBJECT	SUBJECT
7255M	D36	C62						
WARSAW			WILSA	RIVER				
[BLDG'S]			PART	(1)	OF	2		
PART	PAN							

25X1C

DATE OF PHOTO	TYPE	QUALITY	CLASS	NO. OF CARDS
<del>6</del>	4	2	B	2



Approved For Release 2000/04/25 : CIA-RDP70-03867A000300950019


PHOTO NO. 395968      REF ID: M-3494      C      52 15 N      LONGITUDE 21 00 E

COUNTRY Poland      PROVINCE WARSAW

AREA NO.	SUBJECT	SUBJECT	SUBJECT	SUBJECT	SUBJECT	SUBJECT	SUBJECT	SUBJECT
7255M	D36	C62						
WARSAW			WISLA			RIVER		
[BLDG'S]			PART			2	OF	2
PART	PAN							

25X1C

DATE OF PHOTO	TYPE	QUALITY	CLASS	NO. OF CARDS
<del>6 29</del>	4	2	B	2



CLASSIFIED Approved For Release 2000/04/25 : CIA-RDP70-03867A000300950019

Approved For Release 2000/04/25 : CIA-RDP78-05867A000300950019-3

PHOTO NO. 395969

COUNTRY VIETNAM PROVINCE TONKING


AREA NO. 52L SUBJECT B2J B6R

LONGITUDE 106 41E

AREA NO.	SUBJECT	SUBJECT	SUBJECT	SUBJECT	SUBJECT	SUBJECT	SUBJECT	SUBJECT
HANOI			PROBABLY				ROAD	10
MINTITUTE							CORNER	20
RICHAUO			8				ROLLANDES STREETS.	40
							PRE 1954	

(4) (3) 13/4

STATINTL



DATE OF PHOTO	TYPE	QUALITY	CLASS	NO. OF CARDS	SOURCE OF
	H	R	4	2	

Approved For Release 2000/04/25 : CIA-RDP78-05867A000300950019-3

PHOTO NO. 395970

REF ID: A660300950019-3

TITLE: K 2127

LONGITUDE: 20 52N 106 41E

COUNTRY	PROVINCE	SUBJECT	SUBJECT	SUBJECT	SUBJECT	SUBJECT	SUBJECT	SUBJECT
VIETNAM	TONKING	C6B	C2G					
AREA NO. 52L		HANOI	UD	10	20	30	40	
				STREET		SCENE		

(6) (7)

STATINTL

[Redacted]

DATE OF PHOTO	TYPE	QUALITY	CLASS	NO. OF CARDS	SOURCE OF
	4	1	4	2	

Approved For Release 2000/04/25 : CIA-RDP78-05867A000300950019-3

PHOTO ANALYSIS REPORT

PHOTO NO. **395971** Approved For Release 2000/04/25 : CIA-RDP78-05867A000300950019-3  
 SUBJECT **K2127** LONGITUDE **20 52N 106 41E**

COUNTRY **VIETNAM** PROVINCE **TONKING**

AREA NO.	SUBJECT	SUBJECT	SUBJECT	SUBJECT	SUBJECT	SUBJECT	SUBJECT	SUBJECT
<b>52L</b>	<b>C36</b>							
<b>HANOI</b>		<b>HOTEL</b>		<b>METROPO</b>		<b>LEON</b>		<b>RIVIERE</b>
<b>BLVD.</b>		<b>HENRI</b>						<b>PRE-1954.</b>

(7) (10)

STATINTL

DATE OF PHOTO	TYPE	QUALITY	CLASS	NO. OF CARDS	SOURCE
	<b>4</b>	<b>2</b>	<b>4</b>	<b>1</b>	[REDACTED]

CLASSIFICATION Approved For Release 2000/04/25 : CIA-RDP78-05867A000300950019-3

PHOTO NO. 395972 Approved For Release 2000/04/25 : CIA-RDP78-05867A000300950019-3 LONGITUDE 20 52 N 106 41 E


COUNTRY VIETNAM PROVINCE TONKING

AREA NO.	SUBJECT	SUBJECT	SUBJECT	SUBJECT	SUBJECT	SUBJECT	SUBJECT	SUBJECT
<u>52L</u>	<u>C2A</u>	<u>C9A</u>						
<u>HANOI</u>	<u>1</u>	<u>TAVERNE</u>	<u>10</u>	<u>ROYAL</u>	<u>20</u>			<u>40</u>
<u>E</u>	<u>20</u>					<u>30</u>		
	<u>40</u>							<u>80</u>

PRE - 1954.

(S) (7) (9)

STATINTL

DATE OF PHOTO	TYPE	QUALITY	CLASS	NO. OF CARDS	SOURCE OF
	<u>4</u>	<u>R</u>	<u>4</u>	<u>2</u>	

CLASSIFICATION Approved For Release 2000/04/25 : CIA-RDP78-05867A000300950019-3 CAPTIONED BY

Approved For Release 2000/04/25 : CIA-RDP78-05867A000300950019-3

PHOTO NO. 395573

SUBJECT L 2207

CLASS C

COORDINATES 27 10 N

LONGITUDE 88 32E

COUNTRY INDIA PROVINCE SIKKIM

AREA NO.	SUBJECT	SUBJECT	SUBJECT	SUBJECT	SUBJECT	SUBJECT	SUBJECT	SUBJECT																			
535U	AKN																										
R	A	N	G	P	O	F	R	O	N	T	I	E	R	B	R	I											
D	G	E	"	A	C	R	O	\$	\$	T	R	I	B	U	T	A	R	"									
O	F	"	T	I	\$	T	A	"	R	I	V	E	R	L	O	O	K	I	N	G	T	O	A	R	D	S	

(29) (28)

DATE OF PHOTO	TYPE	QUALITY	CLASS	NO. OF CARDS	SOURCE OF PHOTOGRAPH
MAY 5 7	4	3	4	1	STATINTL
					7

Approved For Release 2000/04/25 : CIA-RDP78-05867A000300950019-3

PHOTO NO. 395974

C 27 20 N 88 37 E

COUNTRY INDIA PROVINCE SIKKIM

AREA NO.	SUBJECT	SUBJECT	SUBJECT	SUBJECT	SUBJECT	SUBJECT	SUBJECT	SUBJECT
S35 U	ALE							
G A N G T O K				M U L E		\$ T A B L E		
\$ A R E A		O N		O U T	\$	K I R T	\$	

(32)

DATE OF PHOTO	TYPE	QUALITY	CLASS	NO. OF CARDS	SOURCE OF PHOTOGRAPH
MAY 5 7	4	2	4	1	STATINTL

CLASSIFICATION Approved For Release 2000/04/25 : CIA-RDP78-05867A000300950019-3

PHOTO ANALYSIS REPORT



PHOTO NO. **395975** APPROVED FOR RELEASE 2000/04/25 : CIA-RDP78-05867A000300950019-3 LONGITUDE **88 37E**

COUNTRY **INDIA** PROVINCE **SIKKIM**

AREA NO.	SUBJECT	SUBJECT	SUBJECT	SUBJECT	SUBJECT	SUBJECT	SUBJECT	SUBJECT								
<b>535U</b>	<b>C42</b>	<b>C56</b>														
<b>G</b>	<b>A</b>	<b>N</b>	<b>G</b>	<b>T</b>	<b>O</b>	<b>K</b>	<b>G</b>	<b>U</b>	<b>A</b>	<b>R</b>	<b>D</b>	<b>A</b>	<b>T</b>	<b>E</b>	<b>N</b>	
<b>T</b>	<b>R</b>	<b>A</b>	<b>N</b>	<b>C</b>	<b>E</b>	<b>T</b>	<b>O</b>	<b>M</b>	<b>A</b>	<b>H</b>	<b>A</b>	<b>R</b>	<b>A</b>	<b>J</b>	<b>A</b>	<b>H</b>
<b>P</b>	<b>A</b>	<b>L</b>	<b>A</b>	<b>C</b>	<b>E</b>											

(10)

DATE OF PHOTO	TYPE	QUALITY	CLASS	NO. OF CARDS	SOURCE OF PHOTOGRAPH
<b>MAY 5 7</b>	<b>4</b>	<b>2</b>	<b>4</b>	<b>2</b>	<b>STATINTL</b>

CLASSIFICATION **Approved For Release 2000/04/25 : CIA-RDP78-05867A000300950019-3** CAPTIONED BY **[REDACTED]**

PHOTO NO. **395976** Approved For Release 2000/04/25 : CIA-RDP78-05867A000300950019-3

LONGITUDE

**L 2207**

COUNTRY

PROVINCE

**INDIA**

**SIKKIM**

AREA NO.

**535U**

SUBJECT

**AKW**

SUBJECT

**D39**

SUBJECT

SUBJECT

SUBJECT

SUBJECT

SUBJECT

SUBJECT

**F R O N T I E R      B R I D G E      A C R O**  
**\$ \$      T R I B U T A R Y      O F      T I \$ T**  
**A R I V E R .      L O O      KING TOWARDS SIKKIM.**

**BRIDGE POSSIBLY AT  
RANGPO, AT 27 10N; 89 31E.**

**(28) (29)**

DATE OF PHOTO

**MAY 5 7**

TYPE

**4**

QUALITY

**2**

CLASS

**4**

NO. OF CARDS

**2**

SOURCE OF PHOTOGRAPH

**STATINTL**



CLASSIFICATION

Approved For Release 2000/04/25 : CIA-RDP78-05867A000300950019-3

CAPTIONED BY

**PHOTO ANALYSIS REPORT**

GPO 938984 (20)

Approved For Release 2000/04/25 : CIA-RDP78-06867A000300050019-3

PHOTO NO. 395977	STATION L-2207	DATE C	TIME 27	COORDINATES 20N	LONGITUDE 88	37E							
COUNTRY INDIA		PROVINCE SIKKIM											
AREA NO. 535U	SUBJECT DIB	SUBJECT D36	SUBJECT D39	SUBJECT	SUBJECT	SUBJECT	SUBJECT	SUBJECT	SUBJECT				
G	A	N	G	T	O	K	(N <sup>10</sup> R)	T	I	\$	T	A	(A <sup>25</sup> )
F	R	O	M	R	O	A	D	\$	O	F	G	A	N
T	O	K	T	O	R	A	N	G	P	O.	ROAD TO GANGTOK		
ON LOWER RIGHT,													
ROAD TO LEFT NOT													
CONNECTED WITH GANGTOK													
ROAD.													
(1) (29)													

DATE OF PHOTO			TYPE	QUALITY	CLASS	NO. OF CARDS	SOURCE OF PHOTOGRAPH					
MAY	5	7	3	2	4	3	STATINTL					
CLASSIFICATION							CAPTIONED BY					

Approved For Release 2000/04/25 : CIA-RDP78-06867A000300050019-3

PHOTO NO. 395978	L 2207		INDIA-PAK FAZ		25	45N	89	25E
COUNTRY INDIA				PROVINCE WEST BENGAL				
AREA NO. 235U	SUBJECT D39	SUBJECT C68	SUBJECT	SUBJECT	SUBJECT	SUBJECT	SUBJECT	SUBJECT
T	I	\$	T	A	L	O	K	I
B	R	O	G	E	O	V	E	R
V	I	L	L	A	G	E		
(6) (29)								
DATE OF PHOTO MAY 5 7		TYPE 4	QUALITY 2	CLASS 4	NO. OF CARDS 2	SOURCE OF PHOTOGRAPH STATINTL		
CLASSIFIED For Release 2000/04/25 : CIA-RDP78-05867A000300950019-3								

PHOTO NO. **395979** L-2207

COUNTRY **INDIA** PROVINCE **SIKKIM**

AREA NO. **235 U** SUBJECT **01D** SUBJECT **AKZ** SUBJECT **C38**

R O A D T O G A N G T O K H E R

E R O A D L E A V E \$ T I \$ T A

R T I B U T A R Y , BEGINS STEEP CLIMB

TO CITY.

(1) (7) (28)

DATE OF PHOTO	TYPE	QUALITY	CLASS	NO. OF CARDS	SOURCE OF PHOTOGRAPH
MAY 5 7	4	2	4	3	STATINTL

CLASSIFICATION CAPTIONED BY

PHOTO Approved For Release 2000/04/25 : CIA-RDP78-05867A000300950019-3

LONGITUDE

395980

L 2207

COUNTRY

PROVINCE

INDIA

SIKKIM

AREA NO.

235 U

SUBJECT

AKZ

SUBJECT

SUBJECT

SUBJECT

SUBJECT

SUBJECT

SUBJECT

SUBJECT

G	A	N	G	T	O	K	R	O	A	O	P	A	R	A	L	L	E
L	I	N	G	"	T	I	"	T	A	"	E	I	"	N	E	A	R
K	A	L	I	"	M	P	O	N	G	"	T	U	RNOFF AT APPROXIMATELY				

27:05 N; 88:25 E,

(28)

DATE OF PHOTO

TYPE

QUALITY

CLASS

NO. OF CARDS

SOURCE OF PHOTOGRAPH

MAY 5 7

4

2

4

1

STATINTL

CLASSIFICATION

CAPTIONED BY

Approved For Release 2000/04/25 : CIA-RDP78-05867A000300950019-3

FORM NO. 174

USE PREVIOUS EDITIONS

PHOTO ANALYSIS REPORT

GPO 938984 (20)

Approved For Release 2000/04/25 : CIA-RDP78-05867A000300950019-3

LONGITUDE

35001 L-2207 C 27 20N 88 37E

COUNTRY INDIA PROVINCE SIKKIM

AREA NO.	SUBJECT	SUBJECT	SUBJECT	SUBJECT	SUBJECT	SUBJECT	SUBJECT	SUBJECT
535U	C6B	C26	C34					
G A N G	T O K		B A Z	A A R			\$ T R E	
E T								

(6) (10)

DATE OF PHOTO	TYPE	QUALITY	CLASS	NO. OF CARDS	SOURCE OF PHOTOGRAPH
MAY 5 7	4	2	4	3	STATINTL

CLASSIFICATION Approved For Release 2000/04/25 : CIA-RDP78-05867A000300950019-3

PHOTO APPROVED FOR RELEASE 2000/04/25 : CIA-RDP78-05867A000300950019-3  
 89582 *M-3326* *C* *57 45 N* *37 35 E*

COUNTRY *USSR* PROVINCE

AREA NO.	SUBJECT	SUBJECT	SUBJECT	SUBJECT	SUBJECT	SUBJECT	SUBJECT	SUBJECT	
<i>B167N</i>	<i>B35</i>	<i>B3H</i>	<i>CO</i>						
<i>M</i>	<i>O</i>	<i>S</i>	<i>C</i>	<i>O</i>	<i>W</i>	<i>E</i>	<i>X</i>	<i>P</i>	
	<i>P</i>	<i>L</i>	<i>U</i>	<i>G</i>	<i>G</i>	<i>A</i>	<i>B</i>	<i>L</i>	
<i>R</i>	<i>E</i>	<i>U</i>	<i>N</i>	<i>I</i>	<i>T</i>	<i>S</i>	<i>AT LEBEDEV INSTITUTE</i>		

DATE OF PHOTO: *May 59* TYPE: *1* QUALITY: *2* CLASS: *4* NO. OF CARDS: *3*

CLASSIFICATION: *(S)* STATINTL

APPROVED FOR RELEASE 2000/04/25 : CIA-RDP78-05867A000300950019-3  
 FORM NO. 174 USE PREVIOUS EDITIONS PHOTO ANALYSIS REPORT GPO 938984 (20)




PHOTO *Approved For Release 2000/04/25 : CIA-RDP78-05867A000300950019-3*  
395983 *M-5526* *C* *17 45 N* LONGITUDE *37 35 E*

COUNTRY *USSR* PROVINCE

AREA NO.	SUBJECT	SUBJECT	SUBJECT	SUBJECT	SUBJECT	SUBJECT	SUBJECT	SUBJECT												
<i>B167N</i>	<i>B3I</i>	<i>B3H</i>	<i>COV</i>																	
<i>M</i>	<i>O</i>	<i>S</i>	<i>C</i>	<i>O</i>	<i>W</i>	<i>E</i>	<i>X</i>	<i>P</i>	<i>C</i>	<i>R</i>	<i>I</i>	<i>M</i>	<i>E</i>	<i>N</i>	<i>T</i>	<i>A</i>	<i>L</i>			
	<i>P</i>	<i>L</i>	<i>U</i>	<i>G</i>	<i>G</i>	<i>A</i>	<i>B</i>	<i>L</i>	<i>E</i>	<i>M</i>	<i>E</i>	<i>M</i>	<i>O</i>	<i>R</i>	<i>Y</i>	<i>C</i>	<i>O</i>			
	<i>R</i>	<i>E</i>	<i>U</i>	<i>N</i>	<i>I</i>	<i>T</i>	<i>S</i>											<i>OF</i>	<i>LESOVEN</i>	<i>INSTITUTE</i>

*(4)* STATINTL

DATE OF PHOTO	TYPE	QUALITY	CLASS	NO. OF CARDS	CAPTIONED BY
<i>May 179</i>	<i>1</i>	<i>2</i>	<i>4</i>	<i>3</i>	

*Approved For Release 2000/04/25 : CIA-RDP78-05867A000300950019-3*

PHOTO ID: 395984  
 Approved For Release 2000/04/25 : CIA-RDP78-05867A000300950019-3  
 LONGITUDE: 3735E

COUNTRY: USSR  
 PROVINCE: ITVIN

AREA NO.	SUBJECT	SUBJECT	SUBJECT	SUBJECT	SUBJECT	SUBJECT	SUBJECT	SUBJECT	SUBJECT
B167N	B30	B3H	C04						
M O S C O W			O S C I						
A T	L E D E D		E V						
E									

DATE OF PHOTO	TYPE	QUALITY	CLASS	NO. OF CARDS	STATINTL
May 57	1	2	4	3	(4)

CLASSIFICATION: Approved For Release 2000/04/25 : CIA-RDP78-05867A000300950019-3

PHOTO ID: 395985  
 Approved For Release 2000/04/25 : CIA-RDP78-05867A000300950019-3  
 LONGITUDE: 37 35 E

COUNTRY: USSR  
 PROVINCE:

AREA NO.	SUBJECT	SUBJECT	SUBJECT	SUBJECT	SUBJECT	SUBJECT	SUBJECT	SUBJECT
B167N	B35	B34	COY					
M O S C O W			M A G N E T I C					
E C I R C U I T R Y								
E V I N S T I T U T E								

EXPERIMENTAL

(4) STATINTL

DATE OF PHOTO	TYPE	QUALITY	CLASS	NO. OF CARDS	SOURCE
May 59	1	2	4	3	[REDACTED]

CLASSIFICATION: [REDACTED] CAPTIONED BY: [REDACTED]  
 Approved For Release 2000/04/25 : CIA-RDP78-05867A000300950019-3

PHOTO ID: 358986 Approved For Release 2000/04/25 : CIA-RDP78-05867A000300950019-3 LONGITUDE: 37 35 E

COUNTRY: USSR PROVINCE: M-3326

AREA NO.	SUBJECT	SUBJECT	SUBJECT	SUBJECT	SUBJECT	SUBJECT	SUBJECT	SUBJECT	SUBJECT
B167N	B3F	B3H							
M O S C O W				10	M E M O R Y	15	C O R E	20	
U N I T	25	O F		30	S E T U N	35	C O M P U T	40	
E R .	45			50					

(4) STATINTL

DATE OF PHOTO	TYPE	QUALITY	CLASS	NO. OF CARDS
May 19	1	2	4	2

CLASSIFICATION: Approved For Release 2000/04/25 : CIA-RDP78-05867A000300950019-3

PHOTO NO. **395987** Approved For Release 2000/04/25 : CIA-RDP78-05867A000300950019-3  
 SUBJECT **SM-3326** CLASS **C** LONGITUDE **17°45'N 37°35'E**

COUNTRY **USSR** PROVINCE

AREA NO.	SUBJECT	SUBJECT	SUBJECT	SUBJECT	SUBJECT	SUBJECT	SUBJECT	SUBJECT
<b>B167N</b>	<b>B35</b>	<b>B3H</b>						
<b>M O S C O W</b>			<b>M E M O R Y</b>			<b>C O R E</b>		
<b>U N I T</b>	<b>O F</b>		<b>S E T U N</b>			<b>C O M P U T</b>		<b>E R</b>

DATE OF PHOTO	TYPE	QUALITY	CLASS	NO. OF CARDS	SC
<b>May 17</b>	<b>1</b>	<b>✓</b>	<b>4</b>	<b>2</b>	<b>(4) STATINTI</b>

CLASSIFICATION **TOP SECRET** CAPTIONED BY

PHOTO ID: 395988 Approved For Release 2000/04/25 : CIA-RDP78-05867A000300950019-3 LONGITUDE

COUNTRY: USSR PROVINCE: C 1741N 3735E

AREA NO.	SUBJECT	SUBJECT	SUBJECT	SUBJECT	SUBJECT	SUBJECT	SUBJECT	SUBJECT
B167N	831	153H						
M O S C O W			M E A S U R E				C O R R E	
U N I T			S E T U N				C O M P U T	
E R								

DATE OF PHOTO	TYPE	QUALITY	CLASS	NO. OF CARDS	CLASSIFICATION
May 15	1	✓	4	2	STATINTL

Approved For Release 2000/04/25 : CIA-RDP78-05867A000300950019-3

Approved For Release 2000/04/25 : CIA-RDP78-05867A000800050019-3

PHOTO NO. 395989 SUBJECT M-3565 CLASS C LONGITUDE 55 42 N 37 35 E

COUNTRY USSR PROVINCE

AREA NO.	SUBJECT	SUBJECT	SUBJECT	SUBJECT	SUBJECT	SUBJECT	SUBJECT	SUBJECT
8767 N	C2C							
MOSCOW			WORLD'S				LARGEST	
ST	CIRCO		RAMA				CINEMA	

located at southern entrance to  
 Moscow's National Exhibition grounds.  
 The theatre is over 55 ft. in diameter  
 inside. (8, 10)

DATE OF PHOTO	TYPE	QUALITY	CLASS	NO. OF CARDS	SOURCE OF PHOTOGRAPH
July 59	4	2	4	1	Soviet Weekly, July 30,

Case 2000/04/25 : CIA-RDP78-05867A000300950019-3N

LONGITUDE 100 44E

PHOTO NO. 395999  
 LOT NO. M 3539  
 REFERENCE IR  
 COUNTRY MALAYA  
 PROVINCE SELANGOR  
 SUBJECT 142  
 SUBJECT 152  
 SUBJECT 10  
 SUBJECT 0  
 SUBJECT F  
 SUBJECT F

PHOTO NO. 395992  
 LOT NO. M-3565  
 MAP REFERENCE  
 LATITUDE  
 LONGITUDE  
 COUNTRY USSR  
 PROVINCE  
 AREA NO. N AFB  
 SUBJECT SUBJECT SUBJECT SUBJECT SUBJECT SUBJECT SUBJECT SUBJECT SUBJECT  
 MOBILE MILKING MACHINERY  
 IN MASS PRODUCTION  
 AT PYATIGORSK

PHOTO NO. 395991  
 LOT NO. M 3565  
 MAP REFERENCE  
 LATITUDE  
 LONGITUDE  
 COUNTRY USSR  
 PROVINCE  
 AREA NO. N A9F AFD  
 SUBJECT SUBJECT SUBJECT SUBJECT SUBJECT SUBJECT SUBJECT SUBJECT SUBJECT  
 CONTROL BOARD OF AUTOMATIC  
 APPARATUS IN BLOOMING  
 MILK

PHOTO NO. 395990  
 LOT NO. M-3565  
 MAP REFERENCE  
 LATITUDE  
 LONGITUDE  
 COUNTRY USSR  
 PROVINCE  
 AREA NO. N A92 B61  
 SUBJECT SUBJECT SUBJECT SUBJECT SUBJECT SUBJECT SUBJECT SUBJECT SUBJECT  
 CAMERA TAKES PHOTOGRAPHS  
 OF INSIDE OF LADDER

which color

DATE OF PHOTO	TYPE	QUALITY	CLASS	NO. OF COPIES	SOURCE OF PHOTOGRAPH
	1	1	4	2	(4) Soviet Weekly, July 16,



LONGITUDE

PHOTO NO. 395990 SUBJECT M-3565

COUNTRY USSR PROVINCE

AREA NO. N A82 B61

C	A	M	E	R	A	T	A	K	E	S	R	P	H	O	T	O	G	R
A	P	H	S	"	O	F	"	"	"	"	"	"	"	"	"	"	"	"
L	A	D	D	E	R	"	"	"	"	"	"	"	"	"	"	"	"	"

which color

(4)

DATE OF PHOTO	TYPE	QUALITY	CLASS	NO. OF CARDS	SOURCE OF PHOTOGRAPH
	1	1	4	2	Soviet Weekly, July 16,

395991

M 3565

LONGITUDE

COUNTRY

USSR

PROVINCE

AREA NO.

N A9F AFD

C	O	N	T	R	O	L	B	O	A	R	D	O	F	A	U	T
O	M	A	T	I	C	[	A	P	P	A	R	A	T	U	S	]
B	L	O	O	M	I	N	G	M	I	L						

remote-control apparatus for use in  
 blooming mills. The first of these is  
 being installed at Chelyabinsk Iron & Steel  
 Works. (21)

DATE OF PHOTO	TYPE	QUALITY	CLASS	NO. OF CARDS	SOURCE OF PHOTOGRAPH
	1	2	4	2	Soviet Weekly, July 9, 1959

Approved For Release 2000/04/25 : CIA-RDP78-05867A000300950019-3

PHOTO NO.	395992		SUBJECT		M-3565		LONGITUDE	
COUNTRY	USSR		PROVINCE					
AREA NO.	N AFB		SUBJECT		SUBJECT		SUBJECT	
MOBILE	MILKING	MACH	NE	IN	MACHINE	PRODUCTION	NAT	PYATIGORSK

factory. It milks eight cows at a time, and 100 an hour. It contains a 3,600-watt generator, and the necessary strainers and coolers. (21, 24)

DATE OF PHOTO	TYPE	QUALITY	CLASS	NO. OF CARDS	SOURCE OF PHOTOGRAPH
	2	1	4	1	Soviet Weekly, July 2,
CAPTIONED BY					

PHOTO NO. **395993** REFERENCE **M-3565** LATITUDE \_\_\_\_\_ LONGITUDE \_\_\_\_\_

COUNTRY	<b>USSR</b>							PROVINCE
AREA NO.	<b>N</b>	<b>A12</b>						
SUBJECT	<b>Y U N I O S T</b>	<b>35</b>	<b>mm</b>	<b>mm</b>	<b>C. A. M. E. R. A</b>			

with non-interchangeable 45 mm. f3.5 triplet lens and between-lens shutter speeded from 1/8 th to 1/250 th of a second. Price - 450 roubles. (21)

DATE OF PHOTO	TYPE	QUALITY	CLASS	NO. OF CARDS	SOURCE OF PHOTOGRAPH
	<b>1</b>	<b>1</b>	<b>4</b>	<b>1</b>	<b>Soviet Weekly, June 25,</b>



LONGITUDE  
38 45 E

PHOTO NO. 395995	SUBJECT M-3565		SUBJECT				SUBJECT		SUBJECT		
COUNTRY USSR	PROVINCE										
AREA NO. B167N	SUBJECT AKJ	SUBJECT	SUBJECT	SUBJECT	SUBJECT	SUBJECT	SUBJECT	SUBJECT	SUBJECT	SUBJECT	
K O L O M N A			3 0 0 0			H. P.		D I E			
S E L			E L E C T R I C			G O O D S		L			
O C C O M P E T I V E											

assembled at Kolomna Locomotive Works.  
It is one of the TE-50 series, and  
travels up to 75 m.p.h.

(37)

DATE OF PHOTO	TYPE	QUALITY	CLASS	NO. OF CARDS	SOURCE OF PHOTOGRAPH
	4	2	4	1	Soviet Weekly, Feb. 26,

Approved For Release 2000/04/25 : CIA-RDP78-05867A000300950019-3

PHOTO NO. 395996 SUBJECT M-3515 LONGITUDE

COUNTRY USSR PROVINCE

AREA NO.	SUBJECT	SUBJECT	SUBJECT	SUBJECT	SUBJECT	SUBJECT	SUBJECT	SUBJECT	SUBJECT
N	AK6								
ARCHITECT'S					MODEL OF				
EXPANDABLE					AIRPORT				

which can be built by stages as traffic grows. Runways allow planes to land and take-off at the same time.

(31)

DATE OF PHOTO	TYPE	QUALITY	CLASS	NO. OF CARDS	SOURCE OF PHOTOGRAPH
	0	2	4	1	Soviet Weekly, Feb. 12,

CLASSIFICATION Approved For Release 2000/04/25 : CIA-RDP78-05867A000300950019-3

Approved For Release 2000/04/25 : CIA-RDP78-05867A000900950019-3

PHOTO NO. 395997

M-3565 C 55 45N 37 35E

COUNTRY USSR PROVINCE

AREA NO.	SUBJECT	SUBJECT	SUBJECT	SUBJECT	SUBJECT	SUBJECT	SUBJECT	SUBJECT	SUBJECT
B167N	CIJ								
MOSCOW		MODEL							OF ELE
VEN-YEAR		SCHOOL							[IN S.
W. MOSCOW]									

for 1,000 pupils in South-West Moscow. Construction will begin this year.

(9)

DATE OF PHOTO	TYPE	QUALITY	CLASS	NO. OF CARDS	SOURCE OF PHOTOGRAPH
	0	2	4	1	Soviet Weekly, Jan. 8,

CLASSIFICATION Approved For Release 2000/04/25 : CIA-RDP78-05867A000900950019-3

CAPTIONED BY



1 JUN 55

Approved For Release 2000/04/25 : CIA-RDP78-05867A000300950019-3

PHOTO NO. 395999      LOT NO. M 3539      MAP REFERENCE IR 03      LATITUDE 11 N      LONGITUDE 100 44 E

COUNTRY MALAYA      PROVINCE SELANGOR

AREA NO.	SUBJECT	SUBJECT	SUBJECT	SUBJECT	SUBJECT	SUBJECT	SUBJECT	SUBJECT	SUBJECT
224L	AGP	AY2	CS2						
KLANG		GATE			DAM				OFF
ICIA		OPENING							

(10) (17)

STATINTL

DATE OF PHOTO	TYPE	QUALITY	CLASS	NO. OF CARDS	SOURCE
8 AUG 59	4	1	4	3	[REDACTED]

CLASSIFICATION OUD      CAPTIONED BY ZH2

FORM NO 174      USE PREVIOUS EDITIONS      PHOTO ANALYSIS REPORT      GPO 53884 (20)

PHOTO NO. 395998      LOT NO.      MAP REFERENCE      LATITUDE      LONGITUDE

COUNTRY USSR      PROVINCE

AREA NO.	SUBJECT	SUBJECT	SUBJECT	SUBJECT	SUBJECT	SUBJECT	SUBJECT	SUBJECT	SUBJECT
N									
16	TON		CA	TAMA	RA	AN			FR
	EIGHTER								

Model of ✓  
under construction at Gorkiy Shipyard.  
It is over 220 feet long; each hull is about 20 ft. wide amidships.  
(30)

DATE OF PHOTO	TYPE	QUALITY	CLASS	NO. OF CARDS	SOURCE OF PHOTOGRAPH
	0	3	4		Soviet Weekly, Mar. 26,

CLASSIFICATION      CAPTIONED BY

Approved For Release 2000/04/25 : CIA-RDP78-05867A000300950019-3

FORM NO 174      USE PREVIOUS EDITIONS      PHOTO ANALYSIS REPORT      GPO 53884 (20)

P. 7, bottom right

Approved For Release 2000/04/25 : CIA-RDP78-05867A000300950019-3

PHOTO NO. 396000	SUBJECT M 3531		CLASS C		LATITUDE 38 36 N		LONGITUDE 77 12 E	
COUNTRY INDIA			PROVINCE DELHI					
AREA NO. 345 U	SUBJECT C9C	SUBJECT	SUBJECT	SUBJECT	SUBJECT	SUBJECT	SUBJECT	SUBJECT
NEW	DELHI			INDIAN				CD
MMUN	IT		IN	DEMON				STR
ATI	ON	AG	AIN					
CENTRAL GOVERNMENT'S INTERVENTION IN KERALA STATE								
(B)								
STATINTL								
DATE OF PHOTO AUG 59		TYPE 4	QUALITY 1	CLASS 4	NO. OF CARDS 1	SOURCE OF		
CAPTIONED BY								
Approved For Release 2000/04/25 : CIA-RDP78-05867A000300950019-3								
FORM NO. 174 1 JUN 66		USE PREVIOUS EDITIONS		PHOTO ANALYSIS REPORT			GPO 938884 (20)	



LONGITUDE

PHOTO NO. 396002	M 3574																
COUNTRY CHINA	PROVINCE FUJIAN																
AREA NO. 381K	SUBJECT AKM	SUBJECT AKJ	SUBJECT	SUBJECT	SUBJECT	SUBJECT	SUBJECT										
C	O	N	S	T	R	U	C	T	I	O	N	O	N	Y	I	N	G
-	H	S	I	A	R	A	I	L	W	A	Y	A	T	T	S	A	
I	-	Y	U	N	S	H	A	N									

(27)

DATE OF PHOTO	TYPE	QUALITY	CLASS	NO. OF CARDS	SOURCE OF PHOTOGRAPH
	4	2	4	2	NOTE THE MOUNTAINS & FILL THE SEA FOOCHOW JAN 1958

PHOTO NO. 396003 SUBJECT M.3574 C 28 14N 117 02E

COUNTRY CHINA PROVINCE KIANGSI

AREA NO. 681L SUBJECT AKQ AKS AKN

YING-TAN RAILROAD STATION ON YAN TAI NORTHERN TERMINAL OF YING-HSIA RAILWAY.

(27)

25X1A

DATE OF PHOTO	TYPE	QUALITY	CLASS	NO. OF CARDS	SOURCE
	4	2	4	3	MOVE THE MOUNTAINS & FILL THE SEA

PHOTO NO.	396004	REF ID	M 3574	TYPE	C	DATE	24 27 N	LONGITUDE	118 05 E
-----------	--------	--------	--------	------	---	------	---------	-----------	----------

COUNTRY	CHINA	PROVINCE	FUKIEN
---------	-------	----------	--------

AREA NO.	381L	SUBJECT	CG2	SUBJECT	D36	SUBJECT		SUBJECT		SUBJECT		SUBJECT		SUBJECT	
A	M	O	Y	F	R	O	M	R	I	V	E	R			
U	T	H	T	E	R	M	I	N	A	L	O	F	Y	I	N
-	H	\$	I	A	R	A	I	L	R	O	A	D.			

(Lower)

(6) (27)

DATE OF PHOTO		TYPE	4	QUALITY	2	CLASS	4	NO. OF CARDS	2	SOURCE OF PHOTOGRAPH	MONK. INT. MOUNTAINS & FILL THE SEA
										JAN 1958	FUCHOW

CLASSIFICATION	Approved For Release 2000/04/25 : CIA-RDP78-05867A000300950019-3	CAPTIONED BY	
----------------	--	--------------	--

Approved For Release 2000/04/25 : CIA-RDP78-05867A000300950019-3

PHOTO NO. 396005	M 3574		LATITUDE				LONGITUDE			
COUNTRY CHINA	PROVINCE FUKIEN									
AREA NO. 381L	SUBJECT AKM	SUBJECT A91	SUBJECT	SUBJECT	SUBJECT	SUBJECT	SUBJECT	SUBJECT	SUBJECT	
RAIL	ROAD	CON	STRUCT	IRON	STEEL	WORKS				
(12) (27) (Lower)										

DATE OF PHOTO	TYPE	QUALITY	CLASS	NO. OF CARDS	SOURCE OF PHOTOGRAPH
	4	2	4	2	MAKE THE MOUNTAINS & FILL THE SEA FOOCHOW JAN 1958

PHOTO NO.	396006	REF. NO.	M.3574	LATITUDE		LONGITUDE											
COUNTRY	CHINA	PROVINCE	FUKIEN	SUBJECT	SUBJECT	SUBJECT	SUBJECT										
AREA NO.	3811	SUBJECT	AKM	SUBJECT	SUBJECT	SUBJECT	SUBJECT										
H	U	A	-	P	A	N	T	U	N	N	E	L	\$	E	C	O	
N	D	-	L	O	N	G	E	\$	T	O	N	Y	I	N	G	-	H
\$	I	A	R	A	I	L	W	A	Y								

(27)

DATE OF PHOTO	TYPE	QUALITY	CLASS	NO. OF CARDS	SOURCE OF PHOTOGRAPH
	4	2	4	1	MOIE THE MOUNTAINS & FILL THE SEA FOOCHON JAN 1957



PHOTO NO.	396007	LOT NO.	M 3574	LATITUDE	A000300950019-3	LONGITUDE	
COUNTRY	CHINA		PROVINCE	KIANGSI			
AREA NO.	BBIL	SUBJECT	A6P	SUBJECT	SUBJECT	SUBJECT	SUBJECT
	Y I N G	H	A	R R	V C	M E C	
	H A N I	C A L	D	R T	L O A D E R		

(Top)

(27)

DATE OF PHOTO	TYPE	QUALITY	CLASS	NO. OF CARDS	SOURCE OF PHOTOGRAPH
	4	2	4	1	NEAR THE MOUNTAINS & FILL THE SEA. JAN '58 FOOCHOW

PHOTO NO. 396008		M 3574		LATITUDE		LONGITUDE	
COUNTRY CHINA		PROVINCE KIANGSU					
AREA NO. 681L	SUBJECT AGP	SUBJECT	SUBJECT	SUBJECT	SUBJECT	SUBJECT	SUBJECT
KUNING	TZU	-	WAN	C	O	N	S
CTION	\$	I	T	E	O	N	Y
\$IA	R	R					
							COMPLETLY MECHANIZED
							(27)
							(27)
DATE OF PHOTO				TYPE	QUALITY	CLASS	NO. OF CARDS
				4	2	4	1
CLASSIFICATION				SOURCE OF PHOTOGRAPH			
Approved For Release 2000/04/25 : CIA-RDP78-05867A000300950019-3				HAVE THE MOUNTAINS & FILL THE SEA			
				JAN 1958 FODCHON			



For Release 2000/04/25 : CIA-RDP78-05867A000300950019-3

PHOTO NO. **396010** REFERENCE **M3574** LATITUDE \_\_\_\_\_ LONGITUDE \_\_\_\_\_

COUNTRY **CHINA** PROVINCE **FUKIEN**

AREA NO.	SUBJECT	SUBJECT	SUBJECT	SUBJECT	SUBJECT	SUBJECT	SUBJECT	SUBJECT
<b>381L</b>	<b>DID</b>	<b>AKM</b>	<b>AKN</b>					
<b>L A Y I N G</b>	<b>T R A C K</b>	<b>O N</b>	<b>T \$ A I</b>					
<b>- Y U N</b>	<b>M T</b>	<b>H I G H</b>	<b>E \$ T</b>	<b>P O I N</b>				
<b>T O N</b>	<b>Y I N G</b>	<b>H \$</b>	<b>I A</b>	<b>RAILWAY.</b>				

(1) (27)

DATE OF PHOTO	TYPE	QUALITY	CLASS	NO. OF CARDS	SOURCE OF PHOTOGRAPH
	<b>4</b>	<b>2</b>	<b>4</b>	<b>3</b>	<b>HAVE THE MOUNTAINS &amp; FILL THE SEA</b> <b>JAN 1959</b> <b>FOOCHOW</b>

CLASSIFICATION For Release 2000/04/25 : CIA-RDP78-05867A000300950019-3

FORM NO. 174 USE PREVIOUS EDITIONS PHOTO ANALYSIS REPORT GPO 938984 (20)

PHOTO NO. 3560 REFERENCE M 3574 LATITUDE 29 34 N LONGITUDE 118 06 E

COUNTRY CHINA PROVINCE FUKIEN

AREA NO.	SUBJECT	SUBJECT	SUBJECT	SUBJECT	SUBJECT	SUBJECT	SUBJECT	SUBJECT
<u>381L</u>	<u>AJD</u>	<u>ALG</u>	<u>ALC</u>					
<u>CHI - MEI</u>			<u>DIKE</u>			<u>UC</u>		

(30)

DATE OF PHOTO	TYPE	QUALITY	CLASS	NO. OF CARDS	SOURCE OF PHOTOGRAPH
	<u>4</u>	<u>2</u>	<u>4</u>	<u>3</u>	<u>MOVE THE MOUNTAINS &amp; FILL THE SEA.</u>
					<u>JAN 1958</u> <u>FOOCHANG</u>

Approved For Release 2000/04/25 : CIA-RDP78-05867A000300950019-3

PHOTO NO. <b>396012</b>	AREA NO. <b>M 3574</b>	COUNTRY <b>CHINA</b>	PROVINCE <b>FUKIEN</b>	REFERENCE <b>C</b>	LATITUDE <b>27 27' 30" N</b>	LONGITUDE <b>118 05' E</b>
AREA NO. <b>381L</b>	SUBJECT <b>A6P</b>	SUBJECT <b>C62</b>	SUBJECT <b>H O U</b>	SUBJECT <b>- C H</b>	SUBJECT <b>I A N G</b>	SUBJECT <b>- T A I</b>
<b>A M O Y</b>	<b>INDU</b>	<b>STR</b>	<b>I A L</b>	<b>D I</b>	<b>S T R I C T</b>	<b>I</b>
<b>U C</b>						
<b>PART 1 OF 2-PART PANORAMA</b>						
<b>(6)</b>						
DATE OF PHOTO	TYPE	QUALITY	CLASS	NO. OF CARDS	SOURCE OF PHOTOGRAPH	
	<b>4</b>	<b>2</b>	<b>4</b>	<b>2</b>	<b>MAKE THE MOUNTAINS &amp; FILL THE SEA</b>	
					<b>FOOCHOW JAN. 1958</b>	
CAPTIONED BY						

APPROVED FOR RELEASE 2000/04/25 : CIA-RDP78-05867A000300950019-3

PHOTO NO. 396013 REFERENCE M 3574 C LATITUDE 27 37 N LONGITUDE 118 05 E

COUNTRY CHINA PROVINCE FUKIEN

AREA NO.	SUBJECT	SUBJECT	SUBJECT	SUBJECT	SUBJECT	SUBJECT	SUBJECT	SUBJECT
381L	A6P	C62						
A M O Y		H O U	-	C H I A N G	-	I A		
I N D	U	\$ T R I A L		D I	\$ T R I C T			
U C								

PART 2 OF 2-PART PANORAMA

(6)

DATE OF PHOTO	TYPE	QUALITY	CLASS	NO. OF CARDS	SOURCE OF PHOTOGRAPH
	4	2	4	2	MOVE THE MOUNTAINS & FILL THE SEA FOOCHOW JAN 1958

APPROVED FOR RELEASE 2000/04/25 : CIA-RDP78-05867A000300950019-3

FORM NO. 174 USE PREVIOUS EDITIONS 1 JUN 58 PHOTO ANALYSIS REPORT





PHOTO NO. 396015  
 REFERENCE: M 3574  
 LATITUDE: 26 38N  
 LONGITUDE: 118 10E

COUNTRY	AREA NO.	SUBJECT	SUBJECT	SUBJECT	SUBJECT	SUBJECT	SUBJECT	SUBJECT
CHINA	381L	AbP	AFH					
				10	PAPER	10	MILL	20
				30		30		40
				50				

(18) (24) (25)

DATE OF PHOTO	TYPE	QUALITY	CLASS	NO. OF CARDS	SOURCE OF PHOTOGRAPH
	4	2	4	2	NAME THE MOUNTAINS & FILL THE SEA JAN 1958 FOOCHOW

Approved For Release 2000/04/25 : CIA-RDP78-05867A000300950019-3

NO. 396016

REFERENCE M.3574

LATITUDE 27 27 N

LONGITUDE 118 05 E

COUNTRY

PROVINCE

CHINA

FUKIEN

AREA NO.	SUBJECT	SUBJECT	SUBJECT	SUBJECT	SUBJECT	SUBJECT	SUBJECT	SUBJECT
381L	C62	AKC						
A M O Y		N E N		B U	\$ E	\$		

(6) ~~32~~ (32)

DATE OF PHOTO	TYPE	QUALITY	CLASS	NO. OF CARDS	SOURCE OF PHOTOGRAPH
	4	2	4	2	MOVE THE MOUNTAINS & FILL THE SEA
					JAN 1958 FOOCHON

Approved For Release 2000/04/25 : CIA-RDP78-05867A000300950019-3

PHOTO ANALYSIS REPORT

GPO: 938984 (20)

PHOTO NO. 396017 REFERENCE M.3574 LATITUDE 27° N LONGITUDE 118° 05 E

COUNTRY	AREA NO.	SUBJECT	SUBJECT	SUBJECT	SUBJECT	SUBJECT	SUBJECT	SUBJECT
CHINA	381L	AKY	C6B					
				PAVING			STREET	
				MACADAM				

(Lower)

(6) 28

DATE OF PHOTO	TYPE	QUALITY	CLASS	NO. OF CARDS	SOURCE OF PHOTOGRAPH
	4	2	4	2	MADE THE MOUNTAINS & FILL THE SEA JAN 1958 FOCALW

Approved For Release 2000/04/25 : CIA-RDP78-05867A000300950019-3


PHOTO NO. 396018 REFERENCE C LATITUDE 26 58 N LONGITUDE 118 10 E

COUNTRY CHINA PROVINCE FUKIEN

AREA NO.	SUBJECT	SUBJECT	SUBJECT	SUBJECT	SUBJECT	SUBJECT	SUBJECT	SUBJECT
381L	C62	D36	AKW					
NANPING			UD	BRIDGE				

(b) (28)(29)

DATE OF PHOTO	TYPE	QUALITY	CLASS	NO. OF CARDS	SOURCE OF PHOTOGRAPH
	4	2	4	3	MOVE THE MOUNTAINS & FILL THE SEA. JAN 1958 FOOCHOW

PHOTO NO. <b>396019</b>	SUBJECT <b>MR746</b>		CLASSIFICATION <b>C</b>	LATITUDE <b>15 25 N</b>	LONGITUDE <b>104 50 E</b>
COUNTRY <b>THAILAND</b>			PROVINCE		
AREA NO. <b>5L</b>	SUBJECT <b>CIJ</b>	SUBJECT	SUBJECT	SUBJECT	SUBJECT
<b>M U A N G</b>	<b>U B O N</b>	<b>A U D I O</b>	<b>- V I</b>	<b>20</b>	
<b>\$ U A L</b>	<b>W O R K</b>	<b>\$ H O P</b>	<b>A T</b>	<b>T H A</b>	<b>40</b>
<b>I L A N D</b>	<b>U N E</b>	<b>\$ C O</b>	<b>FUNDAMENTAL EDUCATION CENTER SCHOOL</b>		
<b>(9) (10)</b>					
DATE OF PHOTO <b>FEB 5 9</b>			TYPE <b>4</b>	QUALITY <b>1</b>	CLASS <b>4</b>
NO. OF CARDS <b>1</b>			SOURCE 		
CAPTIONED BY <b>[Signature]</b>			STATINTL		
Approved For Release 2000/04/25 : CIA-RDP78-05867A000300950019-3					
<b>PHOTO ANALYSIS REPORT</b>					

Approved For Release 2000/04/25 : CIA-RDP78-05867A000300950019-3

PHOTO NO. **396020** REFERENCE **M 2746** C LATITUDE **15 25 N** LONGITUDE **104 50 E**

COUNTRY <b>THAILAND</b>		PROVINCE		SUBJECT		SUBJECT		SUBJECT		SUBJECT		SUBJECT		SUBJECT	
AREA NO. <b>5L</b>		<b>D36</b>		<b>AHC</b>											
<b>M U A N G</b>		<b>U B O N</b>		<b>F I S H I N G</b>											
<b>B O A T</b>		<b>O N</b>		<b>M O O N</b>		<b>R I V E R</b>									

(24)(29)

STATINTL

DATE OF PHOTO			TYPE	QUALITY	CLASS	NO. OF CARDS	SOURCE
<b>FEB</b>	<b>5</b>	<b>9</b>	<b>4</b>	<b>1</b>	<b>4</b>	<b>2</b>	[REDACTED]

Approved For Release 2000/04/25 : CIA-RDP78-05867A000300950019-3

CLASSIFICATION: **SECRET**

FORM NO 174 USE PREVIOUS EDITIONS

PHOTO ANALYSIS REPORT

GPO 338984 (20)

PHOTO NO. 396021 REFERENCE M2746 MAP LIBRARY LATITUDE 13 22 N LONGITUDE 104 50 E

COUNTRY THAILAND PROVINCE

AREA NO.	SUBJECT	SUBJECT	SUBJECT	SUBJECT	SUBJECT	SUBJECT	SUBJECT	SUBJECT
5L	CIA	C91						
BAN	HUA	RUA					READING	
ROOM	BUILT						VILLAGE	
GER\$	WITH						THAILAND FUNDAMENTAL	
							EDUCATION CENTER HELP	

(10)

STATINTL

9

DATE OF PHOTO	TYPE	QUALITY	CLASS	NO. OF CARDS	SOURCE
FEB 5 9	4	1	4	2	[REDACTED]

Approved For Release 2000/04/25 : CIA-RDP78-05867A000300950019-3

PHOTO NO. 396022

SUBJECT M 2746

TYPE NIS

LONGITUDE 15 25 N 104 50 E

COUNTRY THAILAND

AREA NO. 56

SUBJECT AGP

SUBJECT U B O N (NR)

SUBJECT G A N P

SUBJECT V I L L A G E

SUBJECT P U M P I N

SUBJECT B E L L O W \$ A T

\$MALL FOUNDRY

WHERE BELLS ARE CAST.

(10) (25)

STATINTL

DATE OF PHOTO	TYPE	QUALITY	CLASS	NO. OF CARDS	SOURCE
FEB 5 9	4	1	4	1	[REDACTED]



Approved For Release 2000/04/25 : CIA-RDP78-05867A000300950019-3

PHOTO NO. **396023**      **M 2746**      **NIS**      **15**      **25N**      **104**      **50E**

COUNTRY		PROVINCE							
AREA NO.		THAILAND							
SUBJECT		SUBJECT		SUBJECT		SUBJECT		SUBJECT	
<b>5L</b>		<b>C15</b>		<b>UBON</b>		<b>(NR)</b>		<b>GAN</b>	
<b>MUONG</b>		<b>VILLAGE</b>		<b>TUFEC</b>		<b>P</b>		<b>20</b>	
<b>A-O-W</b>		<b>CENTER</b>		<b>30</b>		<b>40</b>		<b>40</b>	

TUFEC = (THAILAND UNESCO FUNDAMENTAL EDUCATION CENTER)

(10)

STATINTL

DATE OF PHOTO	TYPE	QUALITY	CLASS	NO. OF CARDS	SOURCE
<b>FEB</b>	<b>5</b>	<b>9</b>	<b>4</b>	<b>1</b>	[REDACTED]

Approved For Release 2000/04/25 : CIA-RDP78-05867A000300950019-3

PHOTO NO. **396024** | REFERENCE NUMBER **M 2746** | ALTITUDE **MAP LIBRARY 15 20 N** | LONGITUDE **104 45 E**

COUNTRY **THAILAND** | PROVINCE

AREA NO.	SUBJECT	SUBJECT	SUBJECT	SUBJECT	SUBJECT	SUBJECT	SUBJECT	SUBJECT
<b>5L</b>	<b>AJA</b>	<b>C91</b>						
<b>BAIN</b>	<b>NONG</b>	<b>NG</b>	<b>LAI</b>			<b>LAY</b>	<b>ING</b>	
<b>LATRINE</b>			<b>\$LAB</b>			<b>AID</b>	<b>F</b>	
<b>ROM</b>	<b>TUFEC</b>							

**TUFEC = THAILAND UNESCO FUNDAMENTAL EDUCATION CENTER.**

(10)

STATINTL

DATE OF PHOTO	TYPE	QUALITY	CLASS	NO. OF CARDS	SOURCE
<b>FEB 5 9</b>	<b>4</b>	<b>1</b>	<b>4</b>	<b>2</b>	[REDACTED]

CLASSIFICATION Approved For Release 2000/04/25 : CIA-RDP78-05867A000300950019-3

Approved For Release 2000/04/25 : CIA-RDP78-05867A000300950019-3

PHOTO NO. 396025      REFERENCE NUMBER M 2746      TITLE NIS      LATITUDE 15 25 N      LONGITUDE 104 50 E

COUNTRY THAILAND      PROVINCE

AREA NO.	SUBJECT	SUBJECT	SUBJECT	SUBJECT	SUBJECT	SUBJECT	SUBJECT	SUBJECT
5L	C68	C91						
M U O N G	U B O N	(N R)				G A N		P
A - O W	V I L L A G E					T U F E C		
M O B I L E	L I B R A R Y							

(IUEEC = THAILAND UNESCO FUNDAMENTAL EDUCATION CENTER)

(S) (7) (10)

STATINTL

DATE OF PHOTO	TYPE	QUALITY	CLASS	NO. OF CARDS	SOURCE
FEB 5 9	4	1	4	2	[REDACTED]

CLASSIFICATION Approved For Release 2000/04/25 : CIA-RDP78-05867A000300950019-3

PHOTO NO. 396026  
 M 2746  
 NIS  
 15 25 N  
 105 50 E

COUNTRY	AREA NO.	SUBJECT	SUBJECT	SUBJECT	SUBJECT	SUBJECT	SUBJECT	SUBJECT	SUBJECT
THAILAND	5L	C68	CIV						
	M U O N G		U B A N		(N R)		H U A		K
	A M V I L L A G E						\$ C H O O L H O		
	U \$ E								

(7)(9)(10)

STATINTI

DATE OF PHOTO	TYPE	QUALITY	CLASS	NO. OF CARDS	SOURCE
FEB 5 9	4	1	4	2	[REDACTED]