

PHOTO ANALYSIS REPORT

PHOTO NO. 396333		LOT NO. M-3695		MAP REFERENCE C		LONGITUDE 1739N		3717E								
COUNTRY USA		PROVINCE														
AREA NO. B167N	SUBJECT A16	SUBJECT 984	SUBJECT	SUBJECT	SUBJECT	SUBJECT	SUBJECT	SUBJECT	SUBJECT							
V	N	U	K	O	V	O	V	N	U	K	O	V	O	A	I	R
F	I	E	L	D	T	O	K	E	N	-	T	Y	P	E	R	A
D	A	R	I	N	B	L										
DATE OF PHOTO		TYPE	QUALITY	CLASS	NO. OF CARDS	SOU										
Aug 59		25X1C	43	B	2	[REDACTED]										
CLASSIFICATION		CAPTIONED BY		DP78-05867A000300950023-8												

Approved For Release 2000/04/25 : CIA-RDP78-05867A000300950023-8

396334 M-3691 C 52 50 N 60 28 E

COUNTRY USSR PROVINCE 479

AREA NO.	SUBJECT	SUBJECT	SUBJECT	SUBJECT	SUBJECT	SUBJECT	SUBJECT	SUBJECT	SUBJECT
C112N	AK6								
S U E R	D	L O V	S K			S U E R	D	L O V	S K
S K	K O L T	S O V	O			A	R	T	I

DATE OF PHOTO	TYPE	QUALITY	CLASS	NO. OF CARDS	30
28 10	1	2	B		
CAPTIONED BY					



396336 M-3695 C 1502N 8253E

COUNTRY USSR PROVINCE

AREA NO.	SUBJECT	SUBJECT	SUBJECT	SUBJECT	SUBJECT	SUBJECT	SUBJECT
B162N	AFC	AFC					
M	O	S	B	R	S	Y	E
V	H	A	V	M	A	I	N
T							

DATE OF PHOTO	TYPE	QUALITY	CLASS	NO. OF CARDS	SOU
Aug 57	12	4	2		

(21) STATINTL

396338 74.3691 C STON 8253E

COUNTRY USSR PROVINCE

AREA NO B162N SUBJECT ANL SUBJECT AMO SUBJECT DOT SUBJECT SUBJECT SUBJECT SUBJECT SUBJECT


N O V O S I B I R S K L K G F L

A D B E T W C I T Y N O V O S

I B I R S K W A/F COMMUNICATIONS TOWERS

WEST AIRFIELD.

DATE OF PHOTO	TYPE	QUALITY	CLASS	NO. OF CARDS	SC
Aug 17	42	4	3		



395339 *M-3695* *C* *ST 45-N* LONGITUDE *37 35 E*

COUNTRY *USSR* PROVINCE *ST*

AREA NO. *B167N* SUBJECT *COL* SUBJECT SUBJECT SUBJECT SUBJECT SUBJECT SUBJECT SUBJECT

*M O S C O W* *N O V O D* *D E V I C H Y*

*E M O N A S T E R Y* *L K C F R*

*M O S C O W* *R, V E R*

DATE OF PHOTO	TYPE	QUALITY	CLASS	NO. OF CARDS
<i>Aug 57</i>	<i>U</i>	<i>2</i>	<i>4</i>	<i>1</i>

STATINTL  


CLASSIFICATION *TOP SECRET* CAPTIONED BY *[Signature]*

Approved For Release 2000/04/25 : CIA-RDP78-05867A000300050023-8

396340

M-3809

C

60 31 N

LONGITUDE  
22 16 E

COUNTRY Finland PROVINCE TURKII POSI

AREA NO	SUBJECT	SUBJECT	SUBJECT	SUBJECT	SUBJECT	SUBJECT	SUBJECT	SUBJECT
421M	AK5							
TURKII	RUSKO				AIRFIELD			
	PROBABLY				SAND		SILLO	

31

25X1A

DATE OF PHOTO	TYPE	QUALITY	CLASS	NO. OF CARDS
MAY 59	4	2	B	1

Approved For Release 2000/04/25 : CIA-RDP78-05867A000300050023-8

FORM NO. 174

PHOTO ANALYSIS REPORT

GPO 938984 (20)

Approved For Release 2000/04/25 : CIA-RDP78-05867A000300050023-8

396341 M-3809 C 60 31N 22 16E

COUNTRY Finland PROVINCE TURKU Pori

AREA 421M SUBJECT AKS

TURKII RUSKO AIRFIELD

FROM SOUTHEAST

DATE OF PHOTO	TYPE	QUALITY	CLASS	NO. OF CARDS	
MAY 59	4	2	B	1	25X1A


CLASSIFICATION Approved For Release 2000/04/25 : CIA-RDP78-05867A000300050023-8



PHOTO NO. 396342	LOT NO. M-3809	CLASSIFICATION C	LATITUDE 60 31' N				LONGITUDE 22 16'		
COUNTRY Finland	PROVINCE Turku (Pori)		SUBJECT		SUBJECT		SUBJECT		
AREA 421M	SUBJECT AK5	SUBJECT	SUBJECT	SUBJECT	AIRFIELD		20		
TURKII		RUBKO		NORTH EAST		30		40	
FROM									

25X1A

DATE OF PHOTO	TYPE	QUALITY	CLASS	NO. OF CARDS
MAY 59	4	2	B	1



FORM NO. 174  
1 JUN 68

PHOTO ANALYSIS REPORT

45

PHOTO NO. 396343	LOT NO. M-3809	MAP REFERENCE C	LATITUDE 60 31 N	LONGITUDE 22 16 E
COUNTRY FINLAND	PROVINCE TURKU	Pori		
AREA NO. 431M	SUBJECT AKS	SUBJECT	SUBJECT	SUBJECT
TURKLI	RUSKO	AIRFIELD		
FROM	EAST			

31

25X1A

DATE OF PHTO	TYPE	QUALITY	CLASS	NO. OF CARDS
MAY 59	4	2	B	1

CLASSIFICATION Approved For Release 2000/04/25 : CIA-RDP78-05867A000300950023-8  
 S/M/CC

FORM NO. 174  
1 JUN 68

USE PREVIOUS EDITIONS

PHOTO ANALYSIS REPORT

GPO: 226984 (20)

396344 M3680 C 21 01N 107 19E

COUNTRY		VIETNAM		PROVINCE		TONKING				LONGITUDE		107 19E	
AREA NO.	52L	SUBJECT	DRC	SUBJECT	D23	SUBJECT		SUBJECT		SUBJECT		SUBJECT	
C	A	M	P	H	A	(N	R)	1	\$	L	A	N	D
O	N	A	P	P	R	O	A	C	H	T	O	H	A
R													

LOCATION APPROXIMATELY 2054N 117 15E

(2)

DATE OF PHOTO	TYPE	QUALITY	CLASS	NO. OF CARDS	SOURCE OF PHOTOGRAPH
MAY 5 9	4	2	C	2	25X1C
APPROXIMATELY 2000/04/25 : CIA-RDP78-05867A000300950023-8					
CONFIDENTIAL NOFORN					

PHOTO NO. 596345 For Release 2000/04/25 : CIA-RDP78-05887A000300950023-8

COUNTRY		VIETNAM		PROVINCE		TONKING		LONGITUDE		21 01N 107 19E	
AREA NO.	52L	SUBJECT	DRC	SUBJECT	023	SUBJECT		SUBJECT		SUBJECT	
	CAM		PHA		(NA)				15	LAND	20
	ON		A		P				30	APPROACH	40
	R.								40		

LOCATION APPROXIMATELY 2054N 117 15E

(2)

DATE OF PHOTO	6 MAY 59	TYPE	4	QUALITY	2	CLASS	C	NO. OF CARDS	2	SOURCE OF PHOTOGRAPH	25X1C
CLASSIFICATION	CONFIDENTIAL		NOFORN		CAPTIONED BY		[REDACTED]				
FORM NO. 17A	PHOTO ANALYSIS REPORT										

Approved for Release 2000/04/25 : CIA-RDP78-05867A000300950023-8

PHOTO NO. *396346*      C      *M-3786*      *1027N*      LONGITUDE *3032E*

COUNTRY *USSR*      PROVINCE

AREA NO.	SUBJECT	SUBJECT	SUBJECT	SUBJECT	SUBJECT	SUBJECT	SUBJECT
<i>B233N</i>	<i>COV</i>						
<i>KIEV</i>		<i>LAURA</i>		<i>CHURCH</i>			

DATE OF PHOTO: *July 59*      TYPE: *4*      QUALITY: *2*      CLASS: *C*      NO. OF CARDS: *1*      SOURCE OF PHOTOGRAPH: *25X1A*

CLASSIFICATION: *C/NP/KC*      CAPTIONED BY: *SH*

PHOTO NO. *396346*      LOT NO. *M3680*      MAP REFERENCE *C*      LATITUDE *21 01N*      LONGITUDE *107 19E*

COUNTRY *VIETNAM*      PROVINCE *TONKING*

AREA NO.	SUBJECT	SUBJECT	SUBJECT	SUBJECT	SUBJECT	SUBJECT	SUBJECT
<i>52L</i>	<i>DRC</i>	<i>D23</i>					
<i>CAM</i>	<i>PHA</i>	<i>(NA)</i>		<i>1</i>	<i>\$</i>	<i>LANDS</i>	<i>\$</i>
<i>ON</i>	<i>A</i>	<i>P</i>	<i>P</i>	<i>R</i>	<i>O</i>	<i>A</i>	<i>C</i>
<i>R.</i>							<i>HARBOR</i>

LOCATION APPROXIMATELY *2054N 117 15E*

(2)

DATE OF PHOTO: *6 MAY 59*      TYPE: *4*      QUALITY: *2*      CLASS: *C*      NO. OF CARDS: *2*      SOURCE OF PHOTOGRAPH: *25X1C*

CLASSIFICATION: *CONFIDENTIAL*      CAPTIONED BY: *SH*

Approved for Release 2000/04/25 : CIA-RDP78-05867A000300950023-8

FORM NO. 174 PHOTO ANALYSIS REPORT GPO 936984 (20)

396347 M3680 C 21 01N 107 19E

COUNTRY VIETNAM PROVINCE TONKING

AREA NO. 52L SUBJECT D2C D23

C A M P H A (N A) I S L A N D S  
O N A P P R O A C H T O H A R B O R

R. LOCATION APPROXIMATELY 2054N 117 15E

(2)

DATE OF PHOTO	TYPE	QUALITY	CLASS	NO. OF CARDS	SOURCE OF PHOTOGRAPH
6 MAY 59	4	2	C	2	25X IC [REDACTED]

CLASSIFICATION CONFIDENTIAL NOFORN CAPTIONED BY [REDACTED]

396349 M-3786 5027N 3032E

COUNTRY USSR PROVINCE

AREA NO.	SUBJECT	SUBJECT	SUBJECT	SUBJECT	SUBJECT	SUBJECT	SUBJECT	SUBJECT	SUBJECT
B233N	K26	AND							
K I E V		L K G		F R		L E N I N G R			
A D	H O T E L			T R A N S M I T T I					
N G	T O W E R								

PART 1 OF 2-PART PANORAMA.  
SEE CIA

DATE OF PHOTO	TYPE	QUALITY	CLASS	NO. OF CARDS	
July 17	42	C2			(7,23) 25X1A

LONGITUDE  
3032 E

396350

711-3776

1027N

COUNTRY <i>USSR</i>		PROVINCE							
AREA NO. <i>B233N</i>	SUBJECT <i>E26</i>	SUBJECT	SUBJECT	SUBJECT	SUBJECT	SUBJECT	SUBJECT	SUBJECT	SUBJECT
<i>RIGU</i>		<i>LK6</i>		<i>IR</i>		<i>LENINGR</i>			
<i>AD</i>	<i>HOTEL</i>			<i>(BLDGS)</i>					

*PART 2 OF 2-PART PANORAMA.*  
*SEE CIA FILE*

DATE OF PHOTO	TYPE	QUALITY	CLASS	NO. OF CARDS
<i>July 17</i>	<i>42</i>	<i>C</i>	<i>1</i>	

(7) 25X1A  
[Redacted]



Approved For Release 2000/04/25 : CIA-RDP78-05667A000300950023-8

LONGITUDE  
3032 E

PHOTO NO. 396351      M-3786      C      5027N

COUNTRY USSR      PROVINCE

AREA NO.	SUBJECT	SUBJECT	SUBJECT	SUBJECT	SUBJECT	SUBJECT	SUBJECT	SUBJECT	SUBJECT
B073N	AKC	C6B							
K1	E	V	V	L	A	D	I	M	R
U	S	K	S	T	R	E	E	T	T
N	E								R
									A
									M
									L
									I

(6,32) 25X1A

DATE OF PHOTO	TYPE	QUALITY	CLASS	NO. OF CARDS
July 15	42	S		

CLASSIFICATION Approved For Release 2000/04/25 : CIA-RDP78-05667A000300950023-8

Approved For Release 2000/04/25 : CIA-RDP78-05867A000800950023-8

PHOTO ID: 858357 SUBJECT: YU-3793 CLASS: C COORDINATES: 55 45 N 3930 E LONGITUDE: 3930 E

COUNTRY: USA PROVINCE:

AREA NO.: B167N AM7 SUBJECT: SUBJECT: SUBJECT: SUBJECT: SUBJECT: SUBJECT: SUBJECT: SUBJECT: SUBJECT:

M O S C O W M A I L S O R T I N G

M A C H I N C E N T R A L P O S

T O F F I C E FOR RELATED PICTURES

SEE CIA THROUGH

DATE OF PHOTO	TYPE	QUALITY	CLASS	NO. OF CARDS
21 Mar 59	1	2	C	1

CLASSIFICATION: CAPTIONED BY: Approved For Release 2000/04/25 : CIA-RDP78-05867A000800950023-8

Approved For Release 2000/04/25 : CIA-RDP78-06867A000300950023-8

PHOTO NO. 396353 | SUBJECT *W-3793* | CLASS *C* | AREA *ST 4, N* | LONGITUDE 3735 E

COUNTRY *USSR* | PROVINCE

AREA NO.	SUBJECT	SUBJECT	SUBJECT	SUBJECT	SUBJECT	SUBJECT	SUBJECT
<i>B167N</i>	<i>AM7</i>						
<i>MOSCOU</i>			<i>MA</i>	<i>C</i>	<i>S</i>	<i>OKT</i>	<i>ING</i>
				<i>C</i>	<i>E</i>	<i>AKAL</i>	<i>POS</i>
						<i>FOR RELATED PICTURES</i>	
						<i>SEE CIA THROUGH</i>	

DATE OF PHOTO	TYPE	QUALITY	CLASS	NO. OF CARDS	NO. OF SLIDES
<i>21 Mar 59</i>	<i>1</i>	<i>2</i>	<i>C</i>	<i>1</i>	<i>1</i>

CLASSIFICATION: *Secret* | CAPTIONED BY: *(S)*

Approved For Release 2000/04/25 : CIA-RDP78-05867A000300950023-8

396354

M-3793

C

IT 45 N

LONGITUDE

3731 E

COUNTRY

USSR

PROVINCE

AREA NO.

BIL7N

SUBJECT

SUBJECT

SUBJECT

SUBJECT

SUBJECT

SUBJECT

SUBJECT

SUBJECT

M O S C O W

M A I L

S O R T E R

C E N T R A L

P O S T

O F F I

C E

TO WHICH ARE ATTACHED MAIL-SORTING MACHINES

FOR RELATED PICTURE SEE CIA THROUGH

DATE OF PHOTO

TYPE

QUALITY

CLASS

NO. OF CARDS

21 Mar 57

1

2

C

1

(9) 25X1A

Approved For Release 2000/04/25 : CIA-RDP78-05867A000300950023-8

Approved For Release 2000/04/25 : CIA-RDP78-05867A000300950023-8

PHOTO NO.	11-3793	C	1745N	LONGITUDE	3731E
COUNTRY	USSR		PROVINCE		
AREA NO.	BIL7N	SUBJECT	AM7		
	M O S C O W		P A C K A G E		B O N V G Y O R B E C
	R S I N				S O R T I W
	G A R C A				

IN THE CENTRAL POST OFFICE

DATE OF PHOTO	TYPE	QUALITY	CLASS	NO. OF CARDS	25X1A
21 Mar 19	1	2	C	1	(19)

CLASSIFICATION Approved For Release 2000/04/25 : CIA-RDP78-05867A000300950023-8

Approved For Release 2009/04/25 : CIA-RDP78-05867A000300950023-8

PHOTO NO. 396356

COUNTRY USSR PROVINCE

AREA NO. BILIN SUBJECT SUBJECT SUBJECT SUBJECT SUBJECT SUBJECT SUBJECT SUBJECT

M O S C O W C O M T R O L R M

N C E N T R A L P O S T O F F I C E

E P A N E L

CONTROL

① - MICROPHONE; 2 - TELEPHONE

RADIO -

FOR USE ONLY INSIDE POST OFFICE; TELEPHONE TO MAIL DISTRIBUTION & PICKUP CARDS

(9) 25X1A

DATE OF PHOTO	TYPE	QUALITY	CLASS	NO. OF CARDS
21 Mar 59	1	2	C	1

CLASSIFICATION Approved For Release 2009/04/25 : CIA-RDP78-05867A000300950023-8

Approved For Release 2000/04/25 : CIA-RDP78-05867A000300950023-8

PHOTO NO. 396357      SUBJECT NO. 11196      LONGITUDE 10737 E

COUNTRY USA      PROVINCE

AREA NO.	SUBJECT	SUBJECT	SUBJECT	SUBJECT	SUBJECT	SUBJECT	SUBJECT	SUBJECT
A201N	AKQ							
U R A N	U D E			10	ER	10	S T A T I O N	20
	[ E N T R A N C E ]			30		30		40

(42)

DATE OF PHOTO	TYPE	QUALITY	CLASS	NO. OF CARDS
June 59	4	✓	B	1

Approved For Release 2000/04/25 : CIA-RDP78-05867A000300950023-8

Approved For Release 2000/04/25 : CIA-RDP78-05887A000300950023-8  
 396358 77-3796 5118 N 107 37 E

COUNTRY USSR PROVINCE

AREA NO.	SUBJECT	SUBJECT	SUBJECT	SUBJECT	SUBJECT	SUBJECT	SUBJECT	SUBJECT
A201N	COB	C24	AKQ					
U L A N	U D E			[ S T R E E T				B C
D G S	R R	S T A T						
E F T	B G							

DATE OF PHOTO	TYPE	QUALITY	CLASS	NO. OF CARDS	
June 19	4	2	B	3	(6,7,27) 25X1A

Approved For Release 2000/04/25 : CIA-RDP78-05887A000300950023-8  
 CAPTIONED BY



Approved For Release 2000/04/25 : CIA-RDP78-05867A000300950023-8

PHOTO NO. 396359      AREA NO. YA-3796      SUBJECT NIS      LONGITUDE 5147N 10555E

COUNTRY USA      PROVINCE

AREA NO.	SUBJECT	SUBJECT	SUBJECT	SUBJECT	SUBJECT	SUBJECT	SUBJECT	SUBJECT
B 241N	AKQ							
M	Y	S	O	V	A	S	T	A
T	R	A	N	S	B	E	R	I
O	U	T	E	4	0			

DATE OF PHOTO	TYPE	QUALITY	CLASS	NO. OF CARDS	
June 19	4	2	B		(27) 25X1A

CLASSIFICATION Approved For Release 2000/04/25 : CIA-RDP78-05867A000300950023-8

Approved For Release 2000/04/25 : CIA-RDP78-05867A000300950023-8  
 396360 77-3756 C 17 45N 3735E

COUNTRY USSR		PROVINCE							
AREA NO. B167N	SUBJECT AEO	SUBJECT CUL	SUBJECT AKM	SUBJECT AKZ	SUBJECT ANL	SUBJECT DOF	SUBJECT	SUBJECT	
M	O	S	C	O	W	L	K	G	
L	D	G	S	N	D	V	S	T	
E	I	E	C	O	S				

25X1A

DATE OF PHOTO June 17	TYPE 4	QUALITY 2	CLASS B	NO. OF CARDS 6	SC
--------------------------	-----------	--------------	------------	-------------------	----

Approved For Release 2000/04/25 : CIA-RDP78-05867A000300950023-8

396361

7A-3796

NIS

49 25' N

LONGITUDE 2700 E

COUNTRY USSR

PROVINCE

AREA NO.	SUBJECT	SUBJECT	SUBJECT	SUBJECT	SUBJECT	SUBJECT	SUBJECT	SUBJECT	SUBJECT
D233 N	AKQ								
K H I M E L N	I T	S	K A Y A				R R	S T	
A T I O N									

(b7) 25X1A

DATE OF PHOTO	TYPE	QUALITY	CLASS	NO. OF CARDS
June 59	4	2	B	1

Approved For Release 2000/04/25 : CIA-RDP78-05867A000300950023-8

Approved For Release 2000/04/25 : CIA-RDP78-05887A000300950023-8

LONGITUDE

396362

M 366R

C

24

52N

67 03E

COUNTRY

PAKISTAN

PROVINCE

KARACHI

AREA NO.

13NU

SUBJECT

CSD

SUBJECT

C3K

SUBJECT

SUBJECT

SUBJECT

SUBJECT

SUBJECT

SUBJECT

KARACHI

QUALDABAD

HANTY

REFUGEE

AREA

REFUGEE \$

PREPARING TO LEAVE

FOR NEW COLONY OF  
BORANGI.

(7) (10)

STATINTL

DATE OF PHOTO

TYPE

QUALITY

CLASS

NO. OF CARDS

59

4

1

34

2

CLASSIFICATION

Approved For Release 2000/04/25 : CIA-RDP78-05887A000300950023-8

CAPTIONED BY

FORM NO. 174

USE PREVIOUS EDITIONS

PHOTO ANALYSIS REPORT

GPO 638984 (20)

1 JUN 58

396363

M. 3662

AFB 2:PS W

24

47N

LONGITUDE

67

08E

COUNTRY

PAKISTAN

PROVINCE

KARACHI

AREA NO.

13 NU

SUBJECT

C3K

SUBJECT

C34

SUBJECT

SUBJECT

SUBJECT

SUBJECT

SUBJECT

SUBJECT

K	O	R	A	N	G	I	N	E	W	R	E	F	U	G	E	E
C	O	L	O	N	Y	K	I	T	C	H	E	N	B	T		
O	I	L	E	T	O	F	N	E	W	ONE-ROOM	DWELLINGS.					

(7)(10)

STATINTL

DATE OF PHOTO	TYPE	QUALITY	CLASS	NO. OF CARDS	SOURCE
59	1	1	4	2	[REDACTED]

CLASSIFICATION

CAPTIONED BY

396801

M 3662

AP 8 575 N 24

24

47 N 67

LONGITUDE

08 E

COUNTRY PAKISTAN PROVINCE KARACHI

AREA NO.	SUBJECT	SUBJECT	SUBJECT	SUBJECT	SUBJECT	SUBJECT	SUBJECT	SUBJECT								
13 NU	C3A															
K	O	R	A	N	G	I	N	E	W	R	E	F	U	G	E	E
C	O	L	O	N	Y	O	N	E	-	R	O	O	M	H	O	
U	S	E	F													

(7) (10)

STATINTL

DATE OF PHOTO	TYPE	QUALITY	CLASS	NO. OF CARDS	SOURCE
59	4	1	4	1	

Approved For Release 2000/04/25 : CIA-RDP78-05867A000300950023-8

396365 M3362 C 24 52N 67 03E

COUNTRY		PROVINCE														
PAKISTAN		KARACHI														
AREA NO.	SUBJECT	SUBJECT	SUBJECT	SUBJECT	SUBJECT	SUBJECT	SUBJECT	SUBJECT								
13NU	C3K															
K	A	R	A	C	H	I	Q	U	A	I	D	A	B	A	D	R
E	F	U	G	G	E	"S	H	A	N	T	Y"	"	A	R	E	A

(7) (10)

DATE OF PHOTO		TYPE	QUALITY	CLASS	NO. OF CARDS	SO	STATINTL
5	9	4	1	4B	1		

Approved For Release 2000/04/25 : CIA-RDP78-05867A000300950023-8

Approved For Release 2000/04/25 : CIA-RDP78-05867A000300950023-8

396366

M 3662

C

24

27 N

118

23 E

LONGITUDE

COUNTRY CHINA PROVINCE FUKIEN

AREA NO.	SUBJECT	SUBJECT	SUBJECT	SUBJECT	SUBJECT	SUBJECT	SUBJECT	SUBJECT
381L	CIN	C72						
Q U E M O Y		1	\$	L A N D		"	U D	\$ C
H O O L	"	C H I L D R E N	"	A R E				"
I R L	"	B O Y	"	\$ C			O U T \$	

(9) (10)

STATINTL

DATE OF PHOTO	TYPE	QUALITY	CLASS	NO. OF CARDS	SOURCE
	4	1	04	2	[REDACTED]

Approved For Release 2000/04/25 : CIA-RDP78-05867A000300950023-8

FORM NO. 174

USE PREVIOUS EDITIONS

PHOTO ANALYSIS REPORT

03/4



39889 For Release 2000/04/25 : CIA-RDP78-05867A000300950023-8

LONGITUDE

39889 M 3662 C 34 26N 118 19E

COUNTRY CHINA PROVINCE FUKIEN

AREA NO. 381L SUBJECT CG2 SUBJECT DAC SUBJECT SUBJECT SUBJECT SUBJECT SUBJECT SUBJECT

CHIN-MEN LOOKING O V  
ER CITY T O I N L A N D P  
R OF QUE MOY ISLAND

(2) (6)

STATINTL

DATE OF PHOTO	TYPE	QUALITY	CLASS	NO. OF CARDS	SOURCE
	4	1	40	2	[REDACTED]

CLASSIFICATION APPROVED FOR RELEASE 2000/04/25 : CIA-RDP78-05867A000300950023-8

396368 M 3662 C 24 27N 115 23E

AREA NO.	CHINA		FUKIEN				
SUBJECT	381L	DRG	367				
SUBJECT	Q U E M O Y	I	\$	L A N D		C H I N A	
SUBJECT	T	F R O G M E N		T R A I N I N G			

(2)(3)

STATINTL

DATE OF PHOTO	TYPE	QUALITY	CLASS	NO. OF CARDS	SC
	4	1	B4	R	

LONGITUDE

PHOTO NO.  
**396369**

**M3753**

COUNTRY	AREA NO.	SUBJECT	SUBJECT	SUBJECT	SUBJECT	SUBJECT	SUBJECT	SUBJECT
	IL	CHINA IL3						
	ID	CARD	COVER					
	OT	OF	MILG	DOWN	ED			
	FOR	MID	SA	IT	BY	CHINA	SABRES	

(ID = IDENTIFICATION)

ON 7 JULY, 1959.

(3)

STATINTL

DATE OF PHOTO	TYPE	QUALITY	CLASS	NO. OF CARDS	SOURCE
	1	1	4	1	[REDACTED]

FORM NO. 174 USE PREVIOUS EDITIONS

PHOTO ANALYSIS REPORT

396370

M3753

LONGITUDE

COUNTRY

PROVINCE

CHINA

AREA NO.

IL3

SUBJECT	SUBJECT	SUBJECT	SUBJECT	SUBJECT	SUBJECT	SUBJECT	SUBJECT
10	CARD	OF	CHICOM	M			
G	PILLOT	1	USED	BY	C		
M	MUNITION	MIN	STRY	NATIONAL DEFENSE			

(10 - IDENTIFICATION)

PLANE DOWNED IN FORMOSA STRAIT, 7 JULY 1959, BY CHINAT SABREJETS.

(3)

DATE OF PHOTO	TYPE	QUALITY	CLASS	NO. OF CARDS	SOURCE OF PHOTOGRAPH
59	1	1	4	1	STATINTL [REDACTED]

CLASSIFICATION

CAPTIONED BY

LONGITUDE

PHOTO NO. **396371** SUBJECT **M 3753**

COUNTRY **CHINA** PROVINCE

AREA NO. **14** SUBJECT **143**

**PART OF I D CARD OF D  
OWNED MIG PILOT CAPT  
AIN COMMANDER WANG OF 2ND SQUAD-**

**RON, 1ST WING OF 2735TH AIR  
UNIG. CHICOM MIG DOWNED  
BY NATIONALIST SABREIETS ON**

**(ID = IDENTIFICATION)**

**(3)**

**7 JULY, 1959.**

**STATINTL**

DATE OF PHOTO	TYPE	QUALITY	CLASS	NO. OF CARDS	SOURCE
<b>59</b>	<b>1</b>	<b>1</b>	<b>48</b>	<b>1</b>	[REDACTED]

CLASSIFICATION **CONFIDENTIAL** CAPTIONED BY **[REDACTED]**

LONGITUDE

396372

M3763

COUNTRY		PROVINCE							
AREA NO.		SUBJECT	SUBJECT	SUBJECT	SUBJECT	SUBJECT	SUBJECT	SUBJECT	SUBJECT
14		143							
CHINA									
PICTURE		OF		WIFE		&		DIA	
LIGHTER		OF		DOWNED		MIG			
PILOT		MIG		DOWNED IN FORMOSA STRAIT, 2 JULY 1959.					

(3)

STATINTI

DATE OF PHOTO	TYPE	QUALITY	CLASS	NO. OF CARDS	SOURCE
59	1	1	A	1	[REDACTED]

PHOTO NO. 396373 M3753 LONGITUDE

AREA NO. IL IL3 PROVINCE CHINA

SUBJECT	SUBJECT	SUBJECT	SUBJECT	SUBJECT	SUBJECT	SUBJECT	SUBJECT
P	A	R	A	C	H	U	T
E	F	R	O	M	C	H	I
M	M	I	G	F	I	G	H
I	N	F	O	R	M	O	S
A	STRAIT BY CHINA						

SABRES, 7 JULY 1959.  
 DISPLAYED IN TAI-PEH.

(3)

DATE OF PHOTO	TYPE	QUALITY	CLASS	NO. OF CARDS	SOURCE OF PHOTOGRAPH
59	1	2	4	1	[REDACTED]

Approved For Release 2000/04/25 : CIA-RDP78-05867A000300950023-8

PHOTO NO  
396374

M3753

LONGITUDE

COUNTRY

CHINA

PROVINCE

AREA NO

IL

SUBJECT  
IL3

SUBJECT

SUBJECT

SUBJECT

SUBJECT

SUBJECT

SUBJECT

SUBJECT

L I F E R A F T F R O M C H I C O  
M I L I T A R Y F I G H T E R D O W N E D  
I N F O R M O S A S T R A I T B Y C H I N A T  
S A B R E S , 7 J U L Y 1 9 5 9 .  
D I S P L A Y E D I N T A I P E H

(3)

STATINTL

DATE OF PHOTO	TYPE	QUALITY	CLASS	NO. OF CARDS	SO
59	1	2	44	1	



CAPTIONED BY

Approved For Release 2000/04/25 : CIA-RDP78-05867A000300950023-8

PHOTO ANALYSIS REPORT

GPO 938864 (20)



PHOTO ID: 398375  
 APPROVED FOR RELEASE 2000/04/25 : CIA-RDP78-05867A000300950023-8  
 SUBJECT: M3783 C  
 LATITUDE: 25 03  
 LONGITUDE: 121 30E

COUNTRY: CHINA PROVINCE:

AREA NO.	SUBJECT	SUBJECT	SUBJECT	SUBJECT	SUBJECT	SUBJECT	SUBJECT	SUBJECT
1L	1L3							
L	I	F	E	-	J	A	C	K
D	K	I	T		P	A	R	T
M	&	C	U	\$	H	I	O	N

PART OF PILOT'S EQUIPMENT FROM DOWNED CHICOM MIG FIGHTER IN FORMOSA STRAIT 7 JULY, 1959. ON DISPLAY IN TAI-PEH.

(3)

STATINTI

DATE OF PHOTO	TYPE	QUALITY	CLASS	NO. OF CARDS	SOURCE
5 9	1	2	4	1	[REDACTED]

CLASSIFICATION: CONFIDENTIAL  
 CAPTIONED BY: [REDACTED]  
 APPROVED FOR RELEASE 2000/04/25 : CIA-RDP78-05867A000300950023-8

398578 M 3753 C 31 23 N 76 27 E

COUNTRY INDIA PROVINCE PUNJAB

AREA NO. 455U SUBJECT DIB SUBJECT D36 SUBJECT A42 SUBJECT D45

B H A K R A D A M L O O K I N G

U P S U T L E J R F R O M D A M

~~RIVER WILL BE STOPPED~~

WHEN DAM COMPLETED <sup>RIVER WILL</sup> FLOOD VALLEY FOR 56 MILES. PROJECT HAS 300 INDIAN ENGINEERS & 8000 WORKMEN. WILL

(1) (17) PROVIDE AREA SIZE OF BELGIUM WITH ELECTRICITY & IRRIGATION

DATE OF PHOTO	TYPE	QUALITY	CLASS	NO. OF CARDS	SOURCE
57	3	1	4	4	[REDACTED]

CLASSIFICATION APPROVED FOR RELEASE 2000/04/25 : CIA-RDP78-05867A000300950023-8

Approved For Release 2000/04/25 : CIA-RDP78-05867A000300950023-8  
 PHOTO NO. 396377 SUBJECT M3753 C 31 23N 76 27E LONGITUDE

COUNTRY INDIA PROVINCE PUNJAB

AREA NO. 455 U 35 SUBJECT A42 ABP

B H A K R A D A M O N E - H A L F  
 C O N S T R U C T E D

DAM TO BE COMPLETED  
 IN 1960, WILL BE SECOND-  
 HIGHEST IN WORLD.

(17)

STATINTL

DATE OF PHOTO	TYPE	QUALITY	CLASS	NO. OF CARDS	SOURCE
5 8	4	2	4	2	[REDACTED]

CLASSIFICATION Approved For Release 2000/04/25 : CIA-RDP78-05867A000300950023-8

LONGITUDE  
23 30 N 87 15 E

PHOTO NO.  
396378

M 375.3

C

23 30 N

COUNTRY  
INDIA

PROVINCE  
WEST BENGAL

AREA NO.	SUBJECT	SUBJECT	SUBJECT	SUBJECT	SUBJECT	SUBJECT	SUBJECT	SUBJECT	SUBJECT
235 U	A 42	A 4 G	036						
D U R G A P U R				B A R R A G E					
D A M O D A R				T W O					
L \$ C A R R Y				W A T E R					

IRRIGATE MILLION ACRES OF  
LAND. ROAD ON TOP

(17)(23)(28)(29)

STATINTL

DATE OF PHOTO	TYPE	QUALITY	CLASS	NO. OF CARDS	SO
5 7 4		1	4	3	



CLASSIFICATION  
Approved For Release 2000/04/25 : CIA-RDP78-05867A000300950023-8

Approved For Release 2000/04/25 : CIA-RDP78-05867A000300950023-8

LONGITUDE  
23 30N 87 15E

PHOTO NO. 396379 SUBJECT M3753 C 23 30N 87 15E

COUNTRY INDIA PROVINCE WEST BENGAL

AREA NO.	SUBJECT	SUBJECT	SUBJECT	SUBJECT	SUBJECT	SUBJECT	SUBJECT
235U	A42	D36					
DURGA	PUR			BAR	R	A	G
D	A	M	O	R	I	V	E
R	E	A	M			U	P

(17) (21)

STATINTL

DATE OF PHOTO	TYPE	QUALITY	CLASS	NO. OF CARDS	SC
57	4	2	4	2	

CAPTIONED BY: [REDACTED]

Approved For Release 2000/04/25 : CIA-RDP78-05867A000300950023-8

PHOTO NO.	396380	COUNTRY	INDIA	PROVINCE	BIHAR	LONGITUDE	86 48E							
AREA NO.	435U	SUBJECT	A42	SUBJECT	A6P	SUBJECT	Q36							
P	A	N	C	H	E	T	H	L	L	D	A	M	U	C

DAM IS LAST OF 4  
ON RIVER & TRIBUTARIES  
TO BE COMPLETED.  
TO BE FINISHED EARLY 1959.

(17) (29)

STATINTL

DATE OF PHOTO	57	TYPE	4	QUALITY	2	CLASS	4B	NO. OF CARDS	3	SOURCE	[REDACTED]
---------------	----	------	---	---------	---	-------	----	--------------	---	--------	------------

LONGITUDE  
33 41 N 86 48 E

PHOTO NO. 396381 SUBJECT M 3753 C 33

COUNTRY INDIA PROVINCE BIHAR

AREA NO. 435U SUBJECT A42 A6P

P A N C H E T H I L L D A M U C

L A T O F 4 T O B E C

M P L E T E D O N D A M O D A R R I V E R & I T S T R I B U T A R I E S .

TO BE COMPLETED EARLY 1959.

(17)

STATINTL

DATE OF PHOTO	TYPE	QUALITY	CLASS	NO. OF CARDS	SOURCE
57	4	2	4	2	[REDACTED]

PHOTO Approved For Release 2000/04/25 : CIA-RDP78-05867A000300950023-8

296382 M3753 C 23 49 N 86 48 E

COUNTRY INDIA PROVINCE BIKAR

AREA NO.	SUBJECT	SUBJECT	SUBJECT	SUBJECT	SUBJECT	SUBJECT	SUBJECT	SUBJECT
435 U	A4R	A4C						
M	A	I	T	H	O	N	D	A
K	A	R	R	I	V	E	R	I
V	A	L	L	E	Y	.		

(17)

STATINTL

DATE OF PHOTO	TYPE	QUALITY	CLASS	NO. OF CARDS	SOL
5 7	4	2	4	2	

CLASSIFICATION Approved For Release 2000/04/25 : CIA-RDP78-05867A000300950023-8



Approved For Release 2000/04/25 : CIA-RDP78-05867A000300950023-8

PHOTO NO. 396383 REFERENCE YN-3833 VIS LATITUDE 45 23 N LONGITUDE 07 23 E

COUNTRY		PROVINCE							
ITALY		PIEMONTE							
AREA NO.	PROJEC	SUBJECT	SUBJECT	SUBJECT	SUBJECT	SUBJECT	SUBJECT	SUBJECT	SUBJECT
2319M	DOD	DOD	CL8	AE					
AVIGLIANA			CANTON			VILLI			
AUGER			VALLEY						

PART D OF 2-PART PANORAMA.  
SEE CIA THROUGH

(1,7) STATINTL



DATE OF PHOTO	TYPE	QUALITY	CLASS	NO. OF CARDS	SC
MAR 56	H	V	4	3	

PHOTO 396284  
 Approved For Release 2000/04/25 : CIA-RDP78-05867A000300950023-8  
 YN-3833 NIS 4101  
 LONGITUDE 0723

COUNTRY ITALY PROVINCE PIEMONTE

AREA NO.	SUBJECT	SUBJECT	SUBJECT	SUBJECT	SUBJECT	SUBJECT	SUBJECT	SUBJECT
2319M	DOB	DOB	CL8	AE6				
AVIGLIANA				ENT			VIL	
AVE		VALLE				FIAT	PL	
ANT								

PART 2 OF 2-PART PANORAMA.  
 SEE CIA THROUGH

(17/19) STATINTL

DATE OF PHOTO	TYPE	QUALITY	CLASS	NO. OF CARDS	SO
Mar 17	H	V	4	4	[REDACTED]

CLASSIFICATION CAPTIONED BY  
 Approved For Release 2000/04/25 : CIA-RDP78-05867A000300950023-8

LONGITUDE

PHOTO NO. 396385 M-3870 C 57 18N 13 06E

COUNTRY GERMANY PROVINCE Mecklenburg Vorpommern

AREA NO.	SUBJECT	SUBJECT	SUBJECT	SUBJECT	SUBJECT	SUBJECT	SUBJECT
314 M	ALA						
STRALSUND				PORT AREA			
PART ①				OF 4-PART P			
ANORAMA							

83/4

30

25X1A

DATE OF PHOTO	TYPE	QUALITY	CLASS	NO. OF CARDS
78 JUNE 59	4	2	B	1



LONGITUDE

PHOTO NO. 396386 M-3870 C 54 18N 13 06E

COUNTRY	Germany		PROVINCE	Mecklenburg Vorpommern					
AREA NO.	314 M	ALA	SUBJECT	SUBJECT	SUBJECT	SUBJECT	SUBJECT	SUBJECT	SUBJECT
	STRALSUND					PORT AREA			
	PART 2					OF 4-PART			
	ANORAMA								

30

25X1A

DATE OF PHOTO	TYPE	QUALITY	CLASS	NO. OF CARDS
78 JUNE 59	4	2	B	1

Approved For Release 2000/04/25 : CIA-RDP78-05867A000300950023-8

PHOTO NO. 396387  
 M-3870 C 59 18N 13 06E  
 COUNTRY Germany PROVINCE Mecklenburg Vorpommern

AREA NO.	SUBJECT	SUBJECT	SUBJECT	SUBJECT	SUBJECT	SUBJECT	SUBJECT
314M	ALA						
STRALBUND							
PART	3						
ANORAMA							

30 25X1A

DATE OF PHOTO	TYPE	QUALITY	CLASS	NO. OF CARDS
78 JUNE 59	4	2	B	1

Approved For Release 2000/04/25 : CIA-RDP78-05867A000300950023-8

PHOTO NO. 396388 M-3870 C 54 18N 13 06E

COUNTRY GERMANY PROVINCE Mecklenburg Vorpommern

AREA NO.	SUBJECT	SUBJECT	SUBJECT	SUBJECT	SUBJECT	SUBJECT	SUBJECT	SUBJECT
314 M	ALA							
STRALBUND								
PART	4							
ANORAMA								

PORT AREA  
4-PART

8 9/11

30

25X1A

DATE OF PHOTO	TYPE	QUALITY	CLASS	NO. OF CARDS
78 JUNE 59	4	2	B	1

CLASSIFICATION For Release 2000/04/25 : CIA-RDP70-03067A000300950023-8

PHOTO NO. 396359 M-3870 c 54 18 N 13 06 E

COUNTRY GERMANY PROVINCE Mecklenburg Vorpommern

AREA NO. 314 M SUBJECT ALA STRAISUND (PORT AREA) PART 1 OF 3-PART ANORAMA

25X1A

DATE OF PHOTO	TYPE	QUALITY	CLASS	NO. OF CARDS
7-8 JUNE 59	4	2	B	1

LONGITUDE

PHOTO NO. 396390 M-3870 C 54 18 N 13 06 E

COUNTRY GERMANY PROVINCE Mecklenburg Vorpommern

AREA NO.	SUBJECT	SUBJECT	SUBJECT	SUBJECT	SUBJECT	SUBJECT	SUBJECT	SUBJECT
314 M	ALA							
STRALSUND		PORT		AREA				
PART 2		OF		3-PART		P		
ANORAMA								

25X1A

DATE OF PHOTO	TYPE	QUALITY	CLASS	NO. OF CARDS
7-8 June	594	2	B	1

CLASSIFICATION Approved For Release 2000/04/25 : CIA-RDP78-05867A000300950023-8 CAPTIONED BY [REDACTED]



PHOTO NO.	396391	M-3870	C	54 18 N	13 06 E
COUNTRY	GERMANY		PROVINCE	Mecklenburg Vorpommern	
AREA NO.	314 M	ALB			
	STRALSUND			PORT AREA	
	PART 3			OF 3-PART	
	ANORAMA				

25X1A

DATE OF PHOTO	TYPE	QUALITY	CLASS	NO. OF CARDS
7-8 June	594	2	B1	

LONGITUDE

PHOTO NO. 396392

M-3150

COUNTRY POLAND PROVINCE

AREA NO. 1514 SUBJECT 3CD

S K O R Y Y - C L A S S I F I E D E S T R O Y

E R N O . 5 3 N X O S C A R G

R U N D E T M ( L T H S E )

LIGHTHOUSE.

11

(3,30) 25X1A

DATE OF PHOTO	TYPE	QUALITY	CLASS	NO. OF CARDS
13 July	4	2	B	1

PHOTO ID: 396393  
 Approved For Release 2000/04/25 : CIA-RDP78-05067A000300950023-8  
 LONGITUDE

COUNTRY: POLAND  
 PROVINCE:

AREA NO.	SUBJECT	SUBJECT	SUBJECT	SUBJECT	SUBJECT	SUBJECT	SUBJECT	SUBJECT	SUBJECT
15M	30D								
S	X	O	R	Y	Y	-	C	C	A
S									
D	C	S	T	R	O				
E	R								
N	O								
S	3								
N	X								
O	S								
C	A								
R	C								
R U N D I T T [ I T H I S E ] LIGHTHOUSE.									

DATE OF PHOTO	TYPE	QUALITY	CLASS	NO. OF CARDS	CLASSIFICATION
13 July 17	H	2	B	1	(S, 30) 25X1A

Approved For Release 2000/04/25 : CIA-RDP78-05867A000300950023-8  
 396394 M-3150

LONGITUDE

COUNTRY POLAND PROVINCE

AREA NO.	SUBJECT	SUBJECT	SUBJECT	SUBJECT	SUBJECT	SUBJECT	SUBJECT	SUBJECT
55M	300							
E	K	O	R	Y	-	C	L	A
E	R							
R	U	N	D	E	T	[	L	T

→ LIGHTHOUSE.

(3,30) 25X1A

DATE OF PHOTO	TYPE	QUALITY	CLASS	NO. OF CARDS
13 July 59	4	2	B	

CLASSIFICATION *SECRET* CAPTIONED BY *[Signature]*

Approved For Release 2000/04/25 : CIA-RDP78-05867A000300950023-8

LONGITUDE

396395

M-3110

COUNTRY Poland PROVINCE

AREA NO.	SUBJECT	SUBJECT	SUBJECT	SUBJECT	SUBJECT	SUBJECT	SUBJECT	SUBJECT	SUBJECT
55M									
T-43									
ER									

C L A S S I F I E D M I N E S W E E P

N O T - G O D

NEAR OSCAR GRUNDER

LIGHT HOUSE.

25X1A

DATE OF PHOTO	TYPE	QUALITY	CLASS	NO. OF CARDS
13 July	JT	4	B	

CLASSIFICATION SECRET CAPTIONED BY AP

Approved For Release 2000/04/25 : CIA-RDP78-05867A000300950023-8

Approved For Release 2000/04/25 : CIA-RDP78-05867A000300950023-8

LONGITUDE

PHOTO NO. **396396** SUBJECT **M-3850**

COUNTRY **POLAND** PROVINCE

AREA NO. **55M** SUBJECT SUBJECT SUBJECT SUBJECT SUBJECT SUBJECT SUBJECT SUBJECT

<b>K</b>	<b>R</b>	<b>O</b>	<b>N</b>	<b>S</b>	<b>H</b>	<b>T</b>	<b>A</b>	<b>D</b>	<b>T</b>	<b>-</b>	<b>C</b>	<b>L</b>	<b>A</b>	<b>S</b>	<b>S</b>	<b>S</b>	<b>U</b>	<b>B</b>
<b>C</b>	<b>H</b>	<b>A</b>	<b>S</b>	<b>E</b>	<b>R</b>	<b>,</b>	<b>N</b>	<b>O</b>	<b>.</b>	<b>D</b>	<b>S</b>	<b>-</b>	<b>4</b>	<b>7</b>				

**NEAR OSCARGRUNDET  
LIGHTHOUSE**

25X1A

DATE OF PHOTO	TYPE	QUALITY	CLASS	NO. OF CARDS
<b>13 July 59</b>	<b>4</b>	<b>2</b>	<b>B</b>	

Approved For Release 2000/04/25 : CIA-RDP78-05867A000300950023-8

PHOTO NO. **396397** APPROVED FOR RELEASE 2000/04/25 : CIA-RDP78-05867A000300950023-8  
 SUBJECT **YM-3154** C **5410N** LONGITUDE **1205E**

COUNTRY **GERMANY** PROVINCE **Mecklenburg-Vorpommern**

AREA NO. **314M** SUBJECT **AG6** SUBJECT **AG8** SUBJECT **AL4** SUBJECT SUBJECT SUBJECT SUBJECT SUBJECT

**WAR** **N** **E** **M** **U** **N** **D** **E** **U** **E** **B** **W** **A** **R** **N**

**O** **W** **E** **R** **F** **T** **T** **E** **L** **P** **H** **E** **R** **T** **R** **A** **N**

**S** **P** **O** **R** **T** **E** **Q** **U** **I** **P** **Q** - **PEOPLE'S POLICE LOOKOUT**

**POST; 2 - SHIPBUILDING SHEDS; 3 - TOWER SUPPORTING STRUCTURES; 4 - SLIPS;**  
**5+6 - VESSEL W/C FOR USSR; 7 - 12 TOWER CABINS**

(30) 25X1A  
 4/3/4

DATE OF PHOTO	TYPE	QUALITY	CLASS	NO. OF CARDS
16 June - 24 July 59	4	2	B	3

CLASSIFICATION **SECRET** CAPTIONED BY **[Signature]**  
 APPROVED FOR RELEASE 2000/04/25 : CIA-RDP78-05867A000300950023-8

Approved For Release 2000/04/25 : CIA-RDP78-05867A000300950023-8

PHOTO NO. 396399	LOT NO. SM-3854	MAP REFERENCE C	LATITUDE 5410 N	LONGITUDE 1205 E
COUNTRY <del>USA</del> GERMANY	PROVINCE MECKLENBURG VOR POMMERN			
AREA NO. 314M	SUBJECT AG 6	SUBJECT AEU	SUBJECT AEU	SUBJECT
WAR N E M U N D E			V E B	W A R N
O W E R F T		V E S S	E L	U / C
R U S S R				F

IN SLIP NO. 3.

DATE OF PHOTO	TYPE	QUALITY	CLASS	NO. OF CARDS	NO. OF PHOTOGRAPHS
16 June - 24 July	59	4	B	3	(30) 25X1A
CLASSIFICATION	S/NF/CC		CAPTIONED BY		

FORM NO. 174 USE PREVIOUS EDITIONS PHOTO ANALYSIS REPORT GPO 938984 (20)

Approved For Release 2000/04/25 : CIA-RDP78-05867A000300950023-8

PHOTO NO. 396398	LOT NO. SM-3854	MAP REFERENCE C	LATITUDE 5410 N	LONGITUDE 1205 E
COUNTRY <del>USA</del> GERMANY	PROVINCE MECKLENBURG VOR POMMERN			
AREA NO. 314M	SUBJECT AG 6	SUBJECT AEU	SUBJECT AEU	SUBJECT
WAR N E M U N D E			V E B	W A R N
O W E R F T		V E S S	E L	U / C
R U S S R				F

IN SLIP NO. 2

DATE OF PHOTO	TYPE	QUALITY	CLASS	NO. OF CARDS	NO. OF PHOTOGRAPHS
16 June - 24 July	59	4	B	3	(30) 25X1A
CLASSIFICATION	S/NF/CC		CAPTIONED BY		

FORM NO. 174 USE PREVIOUS EDITIONS PHOTO ANALYSIS REPORT GPO 938984 (20)



PHOTO NO. 596301 LOT NO. 7M-7695 MAP REFERENCE C LATITUDE 52 11 N LONGITUDE 21 00 E

COUNTRY ~~USSR~~ POLAND APPROVED FOR RELEASE 2000/04/25

AREA NO.	SUBJECT	SUBJECT	SUBJECT	SUBJECT	SUBJECT	SUBJECT	SUBJECT	SUBJECT
7255M	AK S	AK L						
WARSAW			RR	Y	S		S	H
PS								

(27) 25X1C

DATE OF PHOTO	TYPE	QUALITY	CLASS	NO. OF CARDS	SC
Aug 5	25X1C	8 2	B 2		

CLASSIFICATION *SPNF* CAPTIONED BY *SPNF*

PHOTO NO. 396302 Approved For Release 2000/04/25 : CIA-RDP78-05867A000300950023-8

LOT NO. *27* MAP REFERENCE *5* LATITUDE *51 50' N* LONGITUDE *21 50' E*

COUNTRY ~~USSR~~ *Poland* PROVINCE *WARSAW*

AREA NO.	SUBJECT	SUBJECT	SUBJECT	SUBJECT	SUBJECT	SUBJECT	SUBJECT	SUBJECT
<i>7255M</i>	<i>AKS</i>	<i>AKL</i>						
<i>WARSAW</i>	<i>AKS</i>	<i>AKL</i>	<i>AKL</i>	<i>Y</i>	<i>D</i>	<i>S</i>	<i>H</i>	<i>5</i>
<i>PS</i>								

(27) 25X1C

DATE OF PHOTO	TYPE	QUALITY	CLASS	NO. OF CARDS	SO
<i>Aug 5</i>	<i>25X1C</i>	<i>2</i>	<i>B</i>	<i>2</i>	<i>[REDACTED]</i>

CLASSIFICATION *[REDACTED]* CAPTIONED BY *[REDACTED]*

Approved For Release 2000/04/25 : CIA-RDP78-05867A000300950023-8

FORM NO. 174 JUN 58 PHOTO ANALYSIS REPORT 5867A000300950023-8

Approved For Release 2000/04/25 : CIA-RDP78-05867A000300950023-8

PHOTO NO. 396400	DATE 11-7607	CLASSIFICATION C	ALTITUDE 2000 N	LONGITUDE 75 50 W
COUNTRY <del>HA</del> CUBA		PROVINCE		
AREA NO. 12 E	SUBJECT ATK	SUBJECT	SUBJECT	SUBJECT
S	A	N	T	I
A	G	O	D	E
C	U	B	A	C
M	A	N	A	C
C	T	R	I	C
I	D	A	D	

36

9

DATE OF PHOTO	TYPE	QUALITY	CLASS	NO. OF CARDS	STATINTL
	4	2	4	1	(17)

CLASSIFICATION Approved For Release 2000/04/25 : CIA-RDP78-05867A000300950023-8

Approved For Release 2000/04/25 : CIA-RDP78-05867A000300050023-8

PHOTO NO. 396401

DATE 11-76 09

LONGITUDE 20° N 71° 50' W

COUNTRY CUBA PROVINCE

AREA NO.	SUBJECT	SUBJECT	SUBJECT	SUBJECT	SUBJECT	SUBJECT	SUBJECT	SUBJECT
12 E	ANF							
S	A	N	I	A	G	O	D	E
C	U	B	A					
M	P	A	N	I	A	C	U	B
A								
C	T	R	I	C	I	D	A	D

(17) STATINTL 9

DATE OF PHOTO	TYPE	QUALITY	CLASS	NO. OF CARDS
	4	2	4	1

CLASSIFICATION Approved For Release 2000/04/25 : CIA-RDP78-05867A000300050023-8

FORM NO. 174 1 JUN 55 USE PREVIOUS EDITIONS

PHOTO ANALYSIS REPORT

GPO 938984 (20)

Approved For Release 2000/04/25 : CIA-RDP78-05867A000300950023-8

PHOTO NO. 396402 SUBJECT M-367 C. 2000 N. LONGITUDE 7550 W

COUNTRY CUBA PROVINCE

AREA NO.	SUBJECT	SUBJECT	SUBJECT	SUBJECT	SUBJECT	SUBJECT	SUBJECT	SUBJECT	SUBJECT
12E	A4F	A4A							
S	A	N	T	I	A	G	O	D	E
M	P	A	N	I	A	C	U	B	A
C	T	R	I	C	I	D	A	D	
									GENERATING UNIT No. 9

(17) STATINTL

DATE OF PHOTO	TYPE	QUALITY	CLASS	NO. OF CARDS
	1	2	4	2

CAPTIONED BY

Approved For Release 2000/04/25 : CIA-RDP78-05867A000300950023-8

FORM 174 1 JUN 58 USE PREVIOUS EDITIONS PHOTO ANALYSIS REPORT GPO 938984 (20)

PHOTO APPROVED FOR RELEASE 2000/04/25 : CIA-RDP78-03867A000300950023-8

396403 YH-3607 C 2000 N 71-50 W

COUNTRY CUBA PROVINCE

AREA NO.	SUBJECT	SUBJECT	SUBJECT	SUBJECT	SUBJECT	SUBJECT	SUBJECT	SUBJECT
12E	ANF	AAA						
S	A	N	I	A	G	O		
M	P	A	N	A	S	U	B	A
C	I	R	I	C	S	A	D	

GENERATING UNIT 269

UW

STATINTL

DATE OF PHOTO	TYPE	QUALITY	CLASS	NO. OF CARDS
	1	2	4	2




PHOTO APPROVED FOR RELEASE 2000/04/25 : CIA-RDP78-03867A000300950023-8

PHOTO NO. **898404** For Release 2000/04/25 : CIA-RDP78-05867A000300950023-8  
 SUBJECT REFERENCE NUMBER **M-369** CITY **NIS** LONGITUDE **77 59 W**

COUNTRY **CUBA** PROVINCE

AREA NO.	SUBJECT	SUBJECT	SUBJECT	SUBJECT	SUBJECT	SUBJECT	SUBJECT	SUBJECT
<b>126</b>	<b>AVF</b>							
<b>C A M A G U E Y</b>				<b>10</b>	<b>C O M P A N I A</b>			<b>20</b>
<b>V O A N A D E</b>				<b>30</b>	<b>E L E C T R I C I D A</b>			<b>40</b>
<b>D</b>				<b>50</b>				

*MW*

DATE OF PHOTO	TYPE	QUALITY	CLASS	NO. OF CARDS	CAPTIONED BY
	<b>4</b>	<b>2</b>	<b>4</b>	<b>1</b>	

(17) STATINTL

Approved For Release 2000/04/25 : CIA-RDP78-05867A000300950023-8

Approved For Release 2000/04/25 : CIA-RDP78-05867A000300950023-8

LONGITUDE

78 42 W

PHOTO NO. 396405

IN-3609

NIS

2148N

COUNTRY ~~CUBA~~ CUBA

PROVINCE

AREA NO.	SUBJECT	SUBJECT	SUBJECT	SUBJECT	SUBJECT	SUBJECT	SUBJECT	SUBJECT
IVE	AVF							
V I C E N T E			<sup>10</sup> C	D	M	P	A	N I A
B	A	D E	<sup>20</sup> E	L	E	C	T	R I C I D A D.

(17) STATINTL

DATE OF PHOTO	TYPE	QUALITY	CLASS	NO. OF CARDS
	4	2	4	1

Approved For Release 2000/04/25 : CIA-RDP78-05867A000




Approved For Release 2000/04/25 : CIA-RDP78-05867A000300950023-8

PHOTO NO. 396406	REFERENCE M-369	LATITUDE N 15	LONGITUDE 214P N	7842W
---------------------	--------------------	------------------	---------------------	-------

COUNTRY CUBA	PROVINCE
-----------------	----------

AREA NO.	SUBJECT	SUBJECT	SUBJECT	SUBJECT	SUBJECT	SUBJECT	SUBJECT	SUBJECT
12 E	AF	AA						
V I C E N T E								
D A N A D E								
[ G E N E R A T O R ]								

DATE OF PHOTO	TYPE	QUALITY	CLASS	NO. OF CARDS	CAPTIONED BY
	1	✓	4	2	

(17) STATINTL  


Approved For Release 2000/04/25 : CIA-RDP78-05867A000300950023-8

Approved For Release 2000/04/25 : CIA-RDP78-05867A000300950023-8  
 PHOTO NO. 896407 SUBJECT M-367 C 2301N LONGITUDE 8137W

COUNTRY CUBA PROVINCE

AREA NO.	SUBJECT	SUBJECT	SUBJECT	SUBJECT	SUBJECT	SUBJECT	SUBJECT	SUBJECT	SUBJECT
12E	MTF								
M	A	T	A	N	Z	A	S	E	C
U	B	A	N	A	D	E	E	L	E
D	M	A	R	T	I	P	L	C	T

STATINTL

DATE OF PHOTO	TYPE	QUALITY	CLASS	NO. OF CAR.
	4	✓	4	

CLASSIFICATION Approved For Release 2000/04/25 : CIA-RDP78-05867A000300950023-8 CAPTIONED BY

Approved For Release 2000/04/25 : CIA-RDP78-05867A000300950023-8

PHOTO NO. **396408** REFERENCE **YM-3609** LATITUDE **23° 15' N** LONGITUDE **81° 39' W**

COUNTRY **CUBA** PROVINCE

AREA NO.	SUBJECT	SUBJECT	SUBJECT	SUBJECT	SUBJECT	SUBJECT	SUBJECT	SUBJECT	SUBJECT
<b>12E</b>	<b>AVL</b>								
<b>M A T A N Z A S</b>			<b>10</b>	<b>C O M P A N I A</b>	<b>18</b>			<b>20</b>	<b>E</b>
<b>U B A N A</b>	<b>D E</b>		<b>20</b>	<b>E L E C T R I C I D A</b>	<b>28</b>			<b>40</b>	
<b>D.</b>	<b>[S U B S T A]</b>								

(17) STATINTL

DATE OF PHOTO	TYPE	QUALITY	CLASS	NO. OF CARDS
		<b>4 2</b>	<b>4</b>	<b>1</b>

Approved For Release 2000/04/25 : CIA-RDP78-05867A000300950023-8

PHOTO NO. 396409 SUBJECT *M-3607* C *2701 N* LONGITUDE *8135 W*

COUNTRY *CUBA* PROVINCE

AREA NO.	SUBJECT	SUBJECT	SUBJECT	SUBJECT	SUBJECT	SUBJECT	SUBJECT	SUBJECT
<i>12 E</i>	<i>MILL</i>							
<i>MATANZAS</i>			<i>10</i>	<i>COMPANIA</i>		<i>10</i>		<i>20</i>
<i>UBANA</i>		<i>DE</i>	<i>00</i>	<i>ELECTRICA</i>		<i>00</i>		<i>40</i>
<i>D.</i>	<i>[SUDSTA]</i>		<i>00</i>					

STATINTL

DATE OF PHOTO	TYPE	QUALITY	CLASS	NO. OF CARDS
	<i>4</i>	<i>2</i>	<i>4</i>	<i>1</i>

CLASSIFICATION Approved For Release 2000/04/25 : CIA-RDP78-05867A000300950023-8

Approved For Release 2000/04/25 : CIA-RDP78-05287A000300950023/8

PHOTO NO.	396410	SUBJECT	M-3609	SUBJECT	NIS	SUBJECT	2259N	LONGITUDE	8027W
COUNTRY	CUBA		PROVINCE						
AREA NO.	12 E	SUBJECT	MAF	SUBJECT		SUBJECT		SUBJECT	
	C I E N	F U E G	O S			C O M P A N I A			
	C U B A N A	D E				E L E C T R I C I			
	D A D								
O'BOURKE PLANT.									
						(17) STATINTL			
DATE OF PHOTO		TYPE	4	QUALITY	v	CLASS	4	NO. OF CARDS	1
CLASSIFICATION						CAPTIONED BY			
Approved For Release 2000/04/25 : CIA-RDP78-05287A000300950023/8						[REDACTED]			
FORM NO. 174 USE PREVIOUS EDITIONS						PHOTO ANALYSIS REPORT			

Approved For Release 2000/04/25 : CIA-RDP78-05867A000300950023-8  
PHOTO NO. **396411** REFERENCE **70-3609** TYPE **2308 IV** LONGITUDE **8219 W**

COUNTRY **CUBA** PROVINCE

AREA NO.	SUBJECT	SUBJECT	SUBJECT	SUBJECT	SUBJECT	SUBJECT	SUBJECT	SUBJECT
<b>12 E</b>	<b>MAF</b>							
<b>R E G L A</b>		<b>CO</b>	<b>M P</b>	<b>A N</b>	<b>I A</b>	<b>C U</b>	<b>B A</b>	
<b>M A</b>	<b>D E</b>	<b>E L</b>	<b>E C</b>	<b>T R</b>	<b>I C</b>	<b>I D</b>	<b>A D</b>	
						<b>DE HAVANA BAY AREA.</b>		

DATE OF PHOTO	TYPE	QUALITY	CLASS	NO. OF CARDS
	<b>8</b>	<b>✓</b>	<b>4</b>	<b>1</b>

(17) STATINTL

CLASSIFICATION Approved For Release 2000/04/25 : CIA-RDP78-05867A000300950023-8  
CAPTIONED BY

PHOTO NO.	396412	REFERENCE	YA-3609	LATITUDE	22 09 N	LONGITUDE	82 19 W
COUNTRY	CUBA		PROVINCE				
AREA NO.	12 E	SUBJECT	AMF	SUBJECT		SUBJECT	
	R E G L A			10	C O M P A N I A	15	C U B A
	W A	20	E L E C T R I C	25	I D A D	30	
		35		40	SEMAVANA BAY AREA		
(17) STATINTL							

DATE OF PHOTO	TYPE	QUALITY	CLASS	NO. OF CARDS	
	8	✓	4	1	
CLASSIFICATION	Approved For Release 2000/04/25 : CIA-RDP78-05867A000				(20)
FORM NO. 174	USE PREVIOUS EDITIONS				
PHOTO ANALYSIS REPORT					

PHOTO ID: 396413  
 Approved For Release 2000/04/25 : CIA-RDP78-05867A000300950023-8  
 SUBJECT: MA-3609  
 TYPE: C  
 LONGITUDE: 8219W

COUNTRY: CUBA  
 PROVINCE:

AREA NO.	SUBJECT	SUBJECT	SUBJECT	SUBJECT	SUBJECT	SUBJECT	SUBJECT	SUBJECT
12E	AYF							
REGLA			COMPAÑIA				CUBA	
NADÉ			ELECTRICA				DA	
							SE HAVANA BAY AREA	

DATE OF PHOTO	TYPE	QUALITY	CLASS	NO. OF CARDS
<del>12E</del>	7	✓	4	1

CLASSIFICATION: Approved For Release 2000/04/25 : CIA-RDP78-05867A000300950023-8  
 CAPTIONED BY: (17) STATINTL  
 PHOTO ANALYSIS REPORT



PHOTO ID: 396414  
 Approved For Release 2000/04/25 : CIA-RDP78-05867A000300950023-8  
 REFERENCE: M-3609  
 LATITUDE: 22° 50' N  
 LONGITUDE: 82° 19' W

COUNTRY: CUBA  
 PROVINCE:

AREA NO.	SUBJECT	SUBJECT	SUBJECT	SUBJECT	SUBJECT	SUBJECT	SUBJECT	SUBJECT
126	ATF							
REGULA			COMPANIA				CUBA	
NADÉ			ELECTRICA				INDA	
								SE HAVANA BAY AREA

(17) STATINTL

DATE OF PHOTO	TYPE	QUALITY	CLASS	NO. OF CARDS
<del>7/5</del>	7	✓	4	1

CLASSIFICATION: Approved For Release 2000/04/25 : CIA-RDP78-05867A000300950023-8  
 CAPTIONED BY: [REDACTED]

Approved For Release 2000/04/25 : CIA-RDP78-05867A000300550023-8

LONGITUDE 8222W

PHOTO NO. 396415

M-3607

C-2308 D

COUNTRY CUBA

PROVINCE

AREA NO.	SUBJECT	SUBJECT	SUBJECT	SUBJECT	SUBJECT	SUBJECT	SUBJECT	SUBJECT
1YE	AYF							
H A V A N A			C O M P A N I A					C U B
A N A	D G		E L E C T R I C I D A D					
								TALLA DIEBRA PUT ON

AVENUE DEL PUERTO WEST HAVANA BAY AREA.

(17) STATINTL

ST

DATE OF PHOTO	TYPE	QUALITY	CLASS	NO. OF CARDS
	8	✓	4	1



CLASSIFICATION Approved For Release 2000/04/25 : CIA-RDP78-05867A000300550023-8

PHOTO NO. 396416	SUBJECT M-3601		LATITUDE 23° 08' N		LONGITUDE 82° 22' W
COUNTRY CUBA			PROVINCE		
AREA NO. 12 E	SUBJECT MFK	SUBJECT	SUBJECT	SUBJECT	SUBJECT
H A V A N A		C O M P A N I A			C U B A
P A N A	D E	E L E C T R I C I D A D			
					TALLA PIEDRA PLT ON
AVENUE DEL PUERTO WEST HAVANA BAY AREA.					
(17) STATINTL					
DATE OF PHOTO	TYPE	QUALITY	CLASS	NO. OF CARDS	
	4	✓	✓	1	
CLASSIFICATION			CAPTIONED BY		
Approved For Release 2000/04/25 : CIA-RDP78-05867A000300950023-8			[REDACTED]		
FORM NO. 174 1 JUN 55			USE PREVIOUS EDITIONS		
PHOTO ANALYSIS REPORT					

Approved For Release 2000/04/25 : CIA-RDP78-05867A000300950023-8

PHOTO NO. 396417	SUBJECT M-3609	CLASSIFICATION C	LATITUDE 23 08 N	LONGITUDE 82 22 W
---------------------	-------------------	---------------------	---------------------	----------------------

COUNTRY CUBA	PROVINCE
-----------------	----------

AREA NO.	SUBJECT	SUBJECT	SUBJECT	SUBJECT	SUBJECT	SUBJECT	SUBJECT	SUBJECT
126	NAF	AAA						
HAVANA			COMPANIA			CUBA		
ANANDA			ELECTRICIDAD			TALLA PIEDRA ALT IN		
[GENERATOR]			AVENUE DEL PUERTO IN WEST HAVANA BAY AREA.					

DATE OF PHOTO	TYPE	QUALITY	CLASS	NO. OF CARDS
<del>1/25</del>	1	2	4	2

STATINTL  
 (12)  
 [REDACTED]

Approved For Release 2000/04/25 : CIA-RDP78-05867A000300950023-8

Approved For Release 2000/04/25 : CIA-RDP78-05867A000300950023-8

PHOTO NO. 396418 SUBJECT M-3607 LATITUDE 23 08 N LONGITUDE 82 22 W

COUNTRY CUBA PROVINCE

AREA NO.	SUBJECT	SUBJECT	SUBJECT	SUBJECT	SUBJECT	SUBJECT	SUBJECT	SUBJECT
126	ANF	ANF						
HAVANA			COMPAÑIA					EURO
ANA	DE		ELECTRICA					DA
	GENERATOR							TALLA PIEDRA PLT IN
AVENUE DEL PUERTO IN WEST HAVANA BAY AREA.								

STATINTL

DATE OF PHOTO	TYPE	QUALITY	CLASS	NO. OF CARDS
<del>126</del>	1	2	4	2

CLASSIFICATION Approved For Release 2000/04/25 : CIA-RDP78-05867A000300950023-8

PHOTO ANALYSIS REPORT

PHOTO 396419 Approved For Release 2000/04/25 : CIA-RDP78-05867A000300050023-8  
 M-609 NIS ~~728N~~ LONGITUDE 75 10 E

COUNTRY CUBA PROVINCE

AREA NO.	SUBJECT	SUBJECT	SUBJECT	SUBJECT	SUBJECT	SUBJECT	SUBJECT	SUBJECT
12 E	AVA	AKN	A40					
G U A N T A N A M O				B A Y			M O B I	
L E	G E N E R A T O R			R R			C A R S	
A T	U S	B A S E						

NAVAL

OF COMPANIA CUBANA DE ELECTRICIDAD

STATINTL

DATE OF PHOTO	TYPE	QUALITY	CLASS	NO. OF CARDS
	4	2	4	3

CLASSIFICATION Approved For Release 2000/04/25 : CIA-RDP78-05867A000300050023-8 CAPTIONED BY

Approved For Release 2000/04/25 : CIA-RDP78-05867A000300050023-8

LONGITUDE  
75 10 E

396120

M. 2609

NIS

~~2609~~

COUNTRY CUBA PROVINCE

AREA NO. 12 E SUBJECT AYA SUBJECT ARN SUBJECT AYO

G U A N T A N A M O B A Y M O B I

L E G E N C I A T O R C R C A R S

A T U S B A S E

NAVAL

of COMPANIA CUBANA DE ELECTRICIDAD

STATINTL

9

DATE OF PHOTO	TYPE	QUALITY	CLASS	NO. OF CARDS
	4	2	4	3



CLASSIFICATION Approved For Release 2000/04/25 : CIA-RDP78-05867A000300050023-8

Approved For Release 2000/04/25 : CIA-RDP78-05867A000300050023-8

PHOTO NO. 396421	SUBJECT M. 2609		SUBJECT NIS		SUBJECT VIA N		LONGITUDE 71 10 E
COUNTRY CUBA			PROVINCE				
AREA NO. 12 E	SUBJECT AAA	SUBJECT AKN	SUBJECT A40	SUBJECT	SUBJECT	SUBJECT	SUBJECT
G U A N T A N A M O				B A Y			M O B I
L E	G E N E R A T O R			R R			C A R S
A T	U S		R A S E				
↓ NAVAL OF COMPANIA CUBANA DE ELECTRICIDAD							
STATINTL							
DATE OF PHOTO	TYPE	QUALITY	CLASS	NO. OF CARDS	[REDACTED]		
	4	2	4	3			
CLASSIFICATION			CAPTIONED BY				
Approved For Release 2000/04/25 : CIA-RDP78-05867A000300050023-8			[REDACTED]				
FORM NO. 174	USE PREVIOUS EDITIONS		PHOTO ANALYSIS REPORT			GPO 938964 (20)	
1 JUN 68							



PHOTO ID: 396422 | APPROVED FOR RELEASE: 2000/04/25 : CIA-RDP78-05867A000300950023-8 | LONGITUDE: 77° 08' W

COUNTRY: CUBA | PROVINCE: NIS | 2020 N

AREA NO.	SUBJECT	SUBJECT	SUBJECT	SUBJECT	SUBJECT	SUBJECT	SUBJECT	SUBJECT	SUBJECT
126	AYF								
M	A	N	Z	A	N	I	L	C	10
C	U	B	A	N	A	D	E	E	18
D	A	D							20
									30
									40

MANZANILCO COMPANY  
CUBANA DE ELECTRICI  
DAD

DATE OF PHOTO	TYPE	QUALITY	CLASS	NO. OF CARDS
	4	2	4	1

CLASSIFICATION: Approved For Release 2000/04/25 : CIA-RDP78-05867A000300950023-8 | CAPTIONED BY: (17) STATINTL

PHOTO 396423 APPROVED FOR RELEASE 2000/04/25 : CIA-RDP78-05867A000300950023-8

COUNTRY: CUBA PROVINCE: [blank]

AREA NO.	SUBJECT	SUBJECT	SUBJECT	SUBJECT	SUBJECT	SUBJECT	SUBJECT	SUBJECT
IVE	ADL							
R	I	N	C	O	N	C	O	M
P	A	N	I	A				
A	N	A	D	E	E	L	E	C
T	R	I	C	I	D	A	D	
S	U	O	S	T	A	T	I	O
N								

[Blank lines for additional data entry]

DATE OF PHOTO	TYPE	QUALITY	CLASS	NO. OF CARDS	CAPTIONED BY
	4	2	4	1	

LONGITUDE  
7107 *EW*

PHOTO NO. 396424	<i>70-3609</i>	<i>NIS</i>	<i>191-910</i>					
COUNTRY <del>USA</del> <i>CUBA</i>	PROVINCE							
AREA NO. <i>12E</i>	SUBJECT <i>AVL</i>	SUBJECT	SUBJECT	SUBJECT	SUBJECT	SUBJECT	SUBJECT	SUBJECT
<i>B</i>	<i>O</i>	<i>Q</i>	<i>U</i>	<i>E</i>	<i>R</i>	<i>O</i>	<i>N</i>	<i>10</i>
<i>U</i>	<i>B</i>	<i>A</i>	<i>N</i>	<i>A</i>	<i>B</i>	<i>E</i>	<i>E</i>	<i>L</i>
<i>D</i>	<i>S</i>	<i>U</i>	<i>O</i>	<i>S</i>	<i>T</i>	<i>A</i>	<i>10</i>	<i>20</i>
				<i>COMPANIA</i>				<i>E</i>
				<i>ELECTRICA</i>				<i>A</i>

(17) STATINTL *9*

DATE OF PHOTO	TYPE	QUALITY	CLASS	NO. OF CARDS
	<i>4</i>	<i>2</i>	<i>4</i>	<i>1</i>
CLASSIFICATION				CAPTIONED BY

Approved For Release 2000/04/25 : CIA-RDP78-05867A000300950023-8

PHOTO NO. 396426 LOT NO. M-3609 MAP REFERENCE C LATITUDE 2305N LONGITUDE 8222W

COUNTRY CUBA PROVINCE

AREA NO.	SUBJECT	SUBJECT	SUBJECT	SUBJECT	SUBJECT	SUBJECT	SUBJECT	SUBJECT	SUBJECT
12E	Er	Er							
H A V A N A			C O M P A N I A						C U B
A N A D E			E L E C T R I C I D A D						
E G N T O F F I C E									A T 666 CARLOS III AVE.

CENT. CENTRAL

STATINTL 9

DATE OF PHOTO	TYPE	QUALITY	CLASS	NO. OF CARDS
	4	2	4	1

CLASSIFICATION: *One* CAPTIONED BY: *sh*

FORM NO. 174 USE PREVIOUS EDITIONS PHOTO ANALYSIS REPORT 64 (20)

PHOTO NO. 396425 LOT NO. M-3609 MAP REFERENCE LATITUDE LONGITUDE

COUNTRY CUBA PROVINCE

AREA NO.	SUBJECT	SUBJECT	SUBJECT	SUBJECT	SUBJECT	SUBJECT	SUBJECT	SUBJECT	SUBJECT
12E	AYL								
D I E Z	M E R O		S U B S T A						O F
D M P A N I A			C U B A N A						D E
E L E C T R I C I D A D									E L

STATINTL 9

DATE OF PHOTO	TYPE	QUALITY	CLASS	NO. OF CARDS
	4	2	4	

CLASSIFICATION: *One* CAPTIONED BY: *sh*

Approved For Release 2000/04/25 : CIA-RDP78-05867A000300950023-8

FORM NO. 174 USE PREVIOUS EDITIONS PHOTO ANALYSIS REPORT 64 (20)

PHOTO NO. 396427

LOT NO. M. 3609

CIA REF ID: A6600300950023-8

COUNTRY: CUBA

AREA NO. 12E

PROVINCE: [blank]

LONGITUDE: 82 22 W

SUBJECT	SUBJECT	SUBJECT	SUBJECT	SUBJECT	SUBJECT	SUBJECT	SUBJECT
10	15	20	25	30	35	40	45
CVE	CA	CL	CM	CP	CA	CA	CA
AWA	AWA	AWA	AWA	AWA	AWA	AWA	AWA
WAR	WAR	WAR	WAR	WAR	WAR	WAR	WAR

AT KM 48 RANCHO PEYEROS AVENUE

STATINTL

DATE OF PHOTO	TYPE	QUALITY	CLASS.	NO. OF CARDS
	8	L	4	2

CAPTIONED BY: [signature]

PHOTO ANALYSIS REPORT

CLASSIFICATION: [blank]

APPROVED FOR RELEASE 2000/04/25 - CIA-RDP78-05867A000300950023-8

PHOTO NO. **396428** APPROVED FOR RELEASE 2000/04/25 : CIA-RDP78-05867A000300950023-8  
 SUBJECT **711-3509** LONGITUDE **8222W**

COUNTRY **CUBA** PROVINCE

AREA NO.	SUBJECT	SUBJECT	SUBJECT	SUBJECT	SUBJECT	SUBJECT	SUBJECT	SUBJECT	SUBJECT
<b>12E</b>	<b>ARR</b>	<b>C</b>							
<b>H A V A N A</b>			<b>10</b>	<b>P L A Z A</b>	<b>10</b>	<b>D E</b>	<b>M E</b>	<b>20</b>	
<b>10</b>	<b>20</b>	<b>30</b>	<b>40</b>	<b>W O U T</b>	<b>30</b>	<b>S K I R T S</b>			
<b>0 F</b>	<b>C I T Y</b>	<b>30</b>							

CONNECTING HIGHWAYS LEADING TO WEST.

W=WEST

STATINTL

DATE OF PHOTO	TYPE	QUALITY	CLASS	NO. OF CARDS	CAPTIONED BY
<del>11/11/58</del>	<b>8</b>	<b>2</b>	<b>4</b>	<b>2</b>	

CLASSIFICATION **Approved For Release 2000/04/25 : CIA-RDP78-05867A000300950023-8**

Approved For Release 2000/04/25 : CIA-RDP78-05867A000300950023-8

PHOTO NO. 396429	REF ID M-3609	CLASSIFICATION C	DATE 2308	LONGITUDE 8222W												
COUNTRY CUBA	PROVINCE															
AREA NO. 12E	SUBJECT EFGM	SUBJECT	SUBJECT	SUBJECT	SUBJECT	SUBJECT	SUBJECT									
H	A	V	A	N	A	S	C	A	L	E	M	S	D	E	L	
S	F	E	A	S	T	H	A	V	A	N	A					

(7) STATINTL

DATE OF PHOTO	TYPE	QUALITY	CLASS	NO. OF CARDS
	0	2	4	1

Approved For Release 2000/04/25 : CIA-RDP78-05867A000300950023-8

Approved For Release 2000/04/25 : CIA-RDP78-05867A000300950023-8  
 PHOTO NO. 396431  
 AREA NO. 511-3609  
 LATITUDE C 23 05 N  
 LONGITUDE 122 W

COUNTRY CUBA			PROVINCE							
AREA NO.	SUBJECT	SUBJECT	SUBJECT	SUBJECT	SUBJECT	SUBJECT	SUBJECT	SUBJECT	SUBJECT	
IVE	AMD									
H A V A N A			C E N T R A L					O F F I		
									20	
									40	
E S										

CUBAN

AT BILTMORE AREA EXCHANGE.

(23)

DATE OF PHOTO	TYPE	QUALITY	CLASS	NO. OF CARDS	STATINTL
<del>11/5</del>	4	2	4	1	
CAPTIONED BY					

Approved For Release 2000/04/25 : CIA-RDP78-05867A000300950023-8

PHOTO ANALYSIS REPORT

GPO 536984 (20)

FORM NO. 174 USE PREVIOUS EDITIONS 1 JUN 68



Approved For Release 2000/04/25 : CIA-RDP76-05867A000300950023-8

PHOTO NO. 396432

REF No. M-3609

TITLE NIS

LATITUDE 2307

LONGITUDE 8207 W

COUNTRY CUBA

PROVINCE

AREA NO.	SUBJECT	SUBJECT	SUBJECT	SUBJECT	SUBJECT	SUBJECT	SUBJECT	SUBJECT	SUBJECT
IVE	AMH	AMD							
G U A N A B O									
R I Z O N									
E M									

BETWEEN CUBA + U.S.

FACILITIES FOR

STATINTL

DATE OF PHOTO	TYPE	QUALITY	CLASS	NO. OF CARDS
	4	2	4	2

CAPTIONED BY

CLASSIFICATION

Approved For Release 2000/04/25 : CIA-RDP76-05867A000300950023-8

PHOTO ANALYSIS REPORT

FORM NO. 174 USE PREVIOUS EDITIONS 1 JUN 68

GPO 938984 (20)

PHOTO NO.	396433	SUBJECT	YU-3609	CLASS	C	LONGITUDE	8222W
COUNTRY	CUBA						
AREA NO.	12E	SUBJECT	AMD	SUBJECT		SUBJECT	
	H A V A N A			10	I N S T A L L I N G	20	U
	N O R T H	20	G R O U N D	30	T E L E P H O N E	40	
	C O N D U I T S	50			ON CALLE CALEBA, VEDADO.		

(L3) STATINTL

DATE OF PHOTO	TYPE	QUALITY	CLASS	NO. OF CARDS
	d	2	4	1

Approved For Release 2000/04/25 : CIA-RDP78-05867A000300950023-8

PHOTO NO.	396434	SERIAL	M-3609	LONGITUDE	722W
COUNTRY	CUBA				
AREA NO.	IVE	SUBJECT	AMEL	SUBJECT	AND
	H A V A N A		C U B A N		T E L E P H
	O N E		N A R A N J I		T O T R
	U C K		D E P O T		+ W A R E H O U S E.

(1523) STATINTL

DATE OF PHOTO	TYPE	QUALITY	CLASS	NO. OF CARDS
	4	✓	4	2

Approved For Release 2000/04/25 : CIA-RDP78-05867A000300950023-8

PHOTO ANALYSIS REPORT

PHOTO NO.	396435	511-3609	C	2/20/74	LONGITUDE	8222W
COUNTRY	<del>HAVANA</del> CUBA					
AREA NO.	126	SUBJECT	SUBJECT	SUBJECT	SUBJECT	SUBJECT
		AMD				
H A V A N A			E Q U I P M E N T			T E L E
F O N I C O S			S T A N D A R D			D E
C U B A					K-580 TELEPHONE SET ASSEMBLY LINE.	

(23) STATINTL

DATE OF PHOTO	TYPE	QUALITY	CLASS	NO. OF CARDS
	1	✓	4	1

