

LONGITUDE

PHOTO NO. 396633 H.3456 N19 35 32N 106 41E

COUNTRY CHINA PROVINCE KANSU

AREA NO.	SUBJECT	SUBJECT	SUBJECT	SUBJECT	SUBJECT	SUBJECT	SUBJECT	SUBJECT
4314	AKW							
PING-LIANG		NATION BRIDGE		(NR)		COMB		
3 MILES		FROM VILLAGE,		LOOKING SE.		FORD		

(128)

25X1C



DATE OF PHOTO	TYPE	QUALITY	CLASS	NO. OF CARDS
2 APR	4	5	4	3
CAPTIONED BY MED				

~~CONFIDENTIAL~~

LONGITUDE

PHOTO NO.

396634

H 3456

N 18

35

22N

106 41E

COUNTRY

CHINA

PROVINCE

KANSU

AREA NO.

4316

SUBJECT

C6B

SUBJECT

C68

SUBJECT

AKU

SUBJECT

SUBJECT

SUBJECT

SUBJECT

SUBJECT

P I N G -

L I A N G

R O A D

L E A

D I N G

I N T O

V I

L L A G E

L A

O K I N G

W E S T

(6, 7)

25X1C

DATE OF PHOTO

TYPE

QUALITY

CLASS

NO. OF CARDS

2 APR

4 5

4

2

3

3

CAPTIONED BY

MEB-9867A

CONFIDENTIAL

Approved For Release 2000/04/25 : CIA

000300930026-5

LONGITUDE

PHOTO NO.

396637

H.3456

35 30N

106 30E

COUNTRY

CHINA

PROVINCE

KANSU

25X1C

AREA NO.

431L

SUBJECT

AKU

SUBJECT

SUBJECT

SUBJECT

SUBJECT

SUBJECT

SUBJECT

SUBJECT

SEE ROAD TO

SHIH TURNS TO

LI SOUTH PING LIANG

(NR) GOIN

PHOTO) LOOKING NW DOWN ROAD 12 MILES FROM PING LIANG. (AT LEFT OF)

25X1C

DATE OF PHOTO

TYPE

QUALITY

CLASS

NO. OF CARDS

22 APRIL 4 5 4 2 3 1

CAPTIONED BY

Approved For Release 2000/04/25 : CIA RDP 80-01867A0

LONGITUDE

PHOTO NO. 396638	REF. NO. H3456						
COUNTRY CHINA	PROVINCE KANSU						
AREA NO. 431L	SUBJECT AKM	SUBJECT DIB	SUBJECT	SUBJECT	SUBJECT	SUBJECT	SUBJECT
BEG I N N I N G O F R O A D S O							
U T H T O P A O - C H I (A T A P							
P R O X 3 5 2 4 N 106 36 E)							
LOOKING SOUTH.							

(1, 28)

25X1C

DATE OF PHOTO	TYPE	QUALITY	CLASS	NO. OF CARDS	SC
APRIL 4 5 4		2	3	2	

CAPTIONED BY
MDEB-1

CLASSIFIED For Release 2000/04/25 : CIA-RDP76-05867A000300950026-5

CONFIDENTIAL

PHOTO ANALYSIS REPORT

Approved For Release 2000/04/25 : CIA-RDP78-05867A000300950026-5

LONGITUDE

PHOTO NO. 396639 113456

COUNTRY CHINA PROVINCE KANSU

AREA NO.	SUBJECT	SUBJECT	SUBJECT	SUBJECT	SUBJECT	SUBJECT	SUBJECT	SUBJECT	SUBJECT
4312	AKV	DIF							
R	O	A	D	W	I	N	D	U	P
A	N	D	L	E	V	E	L	O	F
O	P								
(AT APPROX 35 24N					106 36 E)				
LOOKING SOUTH.									

(128)

25X1C

DATE OF PHOTO	TYPE	QUALITY	CLASS	NO. OF CARDS
22 APRIL	4	5	4	2
		2	3	2

CLASSIFIED BY: CAPTIONED BY: DONALD ENTHAL MPO

LONGITUDE

PHOTO NO. 396640

H 3456

COUNTRY CHINA

PROVINCE KANSU

AREA NO. 4311

SUBJECT D36

SUBJECT DIQ

SUBJECT AKW

VALLEY, RIVER AND F
ORD WITH TWO FEET OF
WATER IN DRY WEATHER SEASON AT

APPROX 35 18N 106 42 E) LOOKING NW.
PART 1 OF 4 PART PANORAMA

25X1C

(1,29)

DATE OF PHOTO	TYPE	QUALITY	CLASS	NO. OF CARDS
12 APRIL 54	4	2	3	3

CLASSIFICATION CONFIDENTIAL Approved For Release 2000/04/25 : CIA-RDP76-05867A000300950026-5

PHOTO ANALYSIS REPORT

Approved for Release 2000/04/25 : CIA-RDP78-05867A000300950026-5

PHOTO NO.	396642	LOC. NO.	H 3456	LONGITUDE	
COUNTRY	CHINA	PROVINCE	KIANBU		
AREA NO.	431L	SUBJECT	D36	SUBJECT	D19
		SUBJECT	HKW	SUBJECT	
		SUBJECT	R	SUBJECT	V F R
		SUBJECT		SUBJECT	15
		SUBJECT		SUBJECT	10
		SUBJECT		SUBJECT	20
		SUBJECT		SUBJECT	30
		SUBJECT		SUBJECT	40
		SUBJECT		SUBJECT	50
		SUBJECT		SUBJECT	60
		SUBJECT		SUBJECT	70
		SUBJECT		SUBJECT	80
		SUBJECT		SUBJECT	90
		SUBJECT		SUBJECT	100
		SUBJECT		SUBJECT	110
		SUBJECT		SUBJECT	120
		SUBJECT		SUBJECT	130
		SUBJECT		SUBJECT	140
		SUBJECT		SUBJECT	150
		SUBJECT		SUBJECT	160
		SUBJECT		SUBJECT	170
		SUBJECT		SUBJECT	180
		SUBJECT		SUBJECT	190
		SUBJECT		SUBJECT	200

VALLEY WITH TWIN PEAKS (AT APPROX 35 ISN 106 12 E) LOOKING NORTH.
PART 3 OF 4 PART 100 PIAA

DATE OF PHOTO	TYPE	QUALITY	CLASS	NO. OF CARDS
12 APRIL 45	1	2	3	3
CAPTIONED BY				
CLASSIFIED BY 2000/04/25 : CIA-RDP78-05867A				
CONFIDENTIAL				
FORM NO. 174 USE PREVIOUS EDITIONS PHOTO ANALYSIS REPORT				

LONGITUDE

PHOTO NO.

396643

COUNTRY

CHINA

PROVINCE

SHANXI

AREA NO.

4316

SUBJECT

026

SUBJECT

16

SUBJECT

10

SUBJECT

10

SUBJECT

15

SUBJECT

15

SUBJECT

20

SUBJECT

20

AREA NO.

4316

SUBJECT

25

SUBJECT

30

SUBJECT

30

SUBJECT

35

SUBJECT

35

SUBJECT

40

SUBJECT

40

SUBJECT

40

APPROX 1955

PART 4 OF 4

LOOKING NORTH.

(129)

25X1C

DATE OF PHOTO	TYPE	QUALITY	CLASS	NO. OF CARDS
APRIL 4 54	4	2	3	3

CLASSIFIED BY: [redacted] CAPTIONED BY: [redacted]

Approved For Release 2000/04/25 : CIA-RDP78-05067A000000060005-5

PHOTO NO. 396644 H 3456 35 12 N 106 42 E

COUNTRY CHINA PROVINCE KANSU 25X1C

AREA NO.	SUBJECT	SUBJECT	SUBJECT	SUBJECT	SUBJECT	SUBJECT	SUBJECT
4311	C68	A68					
A N K O W Y	A O	V I L L A G E	O F				
M A N Y	P O T T E R Y	F A C T O R					
L. E. S.							LOOKING NW.

DATE OF PHOTO	TYPE	QUALITY	CLASS	NO. OF CARDS
23 APRIL 45	4	2	B	I

CAPTIONED BY [Redacted] PHOTO ANALYSIS REPORT

Approved For Release 2000/04/25 : CIA-RDP78-05867A000300950026-5

PHOTO NO. 396645

LOT NO. H.34.56

LONGITUDE

COUNTRY CHINA PROVINCE SHENSI

AREA NO.	SUBJECT	SUBJECT	SUBJECT	SUBJECT	SUBJECT	SUBJECT	SUBJECT	SUBJECT	SUBJECT
7314	AKY	DIP							
ROAD WINDING OVER AN									
D AROUND MOUNTAIN TO									
P (AT APPROX									
35 00N 106 42E). LOOKING SW.									

(1, 28)

25X1C

DATE OF PHOTO	TYPE	QUALITY	CLASS	NO. OF CARDS
23 APRIL 45	4	4	3	2

CLASSIFIED For Release 2000/04/25 : CIA-RDP78-05867A000300950026-5

CONFIDENTIAL

PHOTO ANALYSIS REPORT

Approved For Release 2000/04/25 : CIA-RDP78-05867A000300950026-5


PHOTO NO. 396646
 LONGITUDE 106 40E

COUNTRY CHINA
 PROVINCE SHENSI

AREA NO.	SUBJECT	SUBJECT	SUBJECT	SUBJECT	SUBJECT	SUBJECT	SUBJECT
731L	06B	068					
LUNG	H	S	E	N	R	A	D
O	U	G	H	V	L	L	A
G	E	A	S	T			

(6710)

DATE OF PHOTO	TYPE	QUALITY	CLASS	NO. OF CARDS
23 APRIL 45	4	2	3	2



CLASSIFIED For Release 2000/04/25 : CIA-RDP78-05867A000300950026-5
 CONFIDENTIAL

TO NO. 396648 Approved For Release 2000 [REDACTED] APPROX 8705867A000300050026-5 48E

COUNTRY	CHINA						
PROVINCE	SHENSI						
AREA NO.	431L	C6B	C68				
SUBJECT	LIANG	N	ANG	M	IA	V	IL
SUBJECT	AGE	CO	AL	M	INE	T	N
SUBJECT	REA						
LOOKING NW							
<u>YUNG HING</u>							

PART 2 OF 3 PART PANORAMA

(67)

DATE OF PHOTO	TYPE	QUALITY	CLASS	NO. OF CARDS
13 APRIL	45	4	2	3
CLASSIFICATION	CONFIDENTIAL		MEDM	

25X1C

PHOTO ANALYSIS REPORT

DATE OF PHOTO	TYPE	QUALITY	CLASS	NO. OF CARDS
13 APRIL	45	4	2	3
CLASSIFICATION	CONFIDENTIAL		MEDM	

(710)

PART 3 OF 3 PART PANORAMA

YUNG HING

LOOKING NW

AREA NO.	431L	C6B	C68				
SUBJECT	LIANG	N	ANG	M	IA	V	IL
SUBJECT	AGE	CO	AL	M	INE	T	N
SUBJECT	REA						
LOOKING NW							
<u>YUNG HING</u>							

25X1C

PHOTO ANALYSIS REPORT

Approved For Release 2000/04/25 : CIA

00000026-5

LONGITUDE

PHOTO NO. 856650

H3456

34 42N

106 48E

COUNTRY CHINA		PROVINCE SHENSI							25X1C	
AREA NO. 431L	SUBJECT AKW	SUBJECT	SUBJECT	SUBJECT	SUBJECT	SUBJECT	SUBJECT	SUBJECT	SUBJECT	
N	I	A	N	G	-	N	I	A	N	
G	-	N	I	A	N	G	-	M	I	
A	N	G	-	N	I	A	N	G	-	
P	E	R	M	A	N	E	N	T	S	
G	E	T	O	N	E	B	R	I	D	
UNDER CONSTRUCTION										

LOOKING N/E

(28)

25X1C

DATE OF PHOTO	TYPE	QUALITY	CLASS	NO. OF CARDS
23 APRIL	4	5	4	2
			3	1

CLASSIFICATION

CONFIDENTIAL

CAPTIONED BY

Approved For Release 2000/04/25 : CIA-RDP78-06867A000

PHOTO ANALYSIS REPORT

PHOTO NO. 396651 | SUBJECT H3486 | C | 34 35N | 107 02E

COUNTRY CHINA | PROVINCE SHENSI

AREA NO. 731L | SUBJECT DIG | SUBJECT AH4

CH I E N - Y A N I G (N R) | Y A L L E

Y T H R O U G H W H I C H F L O W

S R I V E R

TRIBUTARY OF WEI HO RIVER 1 MILE

FROM VILLAGE

LOOKING NORTH. PART 1 OF 3 PART PANORAMA.

DATE OF PHOTO	TYPE	QUALITY	CLASS	NO. OF CARDS
23 APRIL 45	4	2	3	2

Approved For Release 2000/04/25 : CIA-RDP78-05867A000300950026-5

PHOTO NO. 396652	13486	C	34	35N	107	LONGITUDE
COUNTRY CHINA	PROVINCE SHENSI					
AREA NO. 731L	SUBJECT DIG	SUBJECT AH4	SUBJECT	SUBJECT	SUBJECT	SUBJECT
CH I E N - Y A N G			(N R)	V A L L E		
Y I T H R O U G H			W H I C H F L O W			
S I R I V E R						
<u>TRIBUTARY OF WEI HO RIVER 1 MILE</u>						
<u>FROM VILLAGE</u>						

LOOKING NORTH PART 2 OF 3 PART PANORAMA.

DATE OF PHOTO	TYPE	QUALITY	CLASS	NO. OF CARDS
23 APRIL 4 5 4 2			3	2

CLASSIFICATION CONFIDENTIAL CAPTIONED BY

Approved For Release 2000/04/25 : CIA-RDP78-05867A

PHOTO NO. 396653	LOT NO. N3486	C	4	25N 117 02E
COUNTRY CHINA	PROVINCE LIENBI			
AREA NO. 731L	SUBJECT DIG	SUBJECT NH4	SUBJECT	SUBJECT
CH	F	N	-	Y A N G
Y	T	H	R	O U G H
R	I	V	E	R
TRIBUTARY OF WEI HO RIVER (MILE)				
FROM VILLAGE				
LOOKING NNW		PART. 3 F 3 FIRST		
PANORAMA.		25X1C		
DATE OF PHOTO	TYPE	QUALITY	CLASS	NO. OF CARDS
23 APR 45	4	2	3	2
CAPTIONED BY				
CONFIDENTIAL				
PHOTO ANALYSIS REPORT				

Declassification Authority Release 2000/04/25 : CIA-RDP78-05867A000300950026-5

PHOTO NO. 396654	LOT NO. H3486	C	34	14N	LONGITUDE 106 57E
COUNTRY CHINA	PROVINCE SHENSI				
AREA NO. 731L	SUBJECT AKU	SUBJECT	SUBJECT	SUBJECT	SUBJECT
PAO-CHI (N ¹⁰)		ROAD		13	
MILE ²⁰ FROM TOWN,		WIND		40	
DOWN VALLEY FROM					
HSIENKUN ³⁰ CHEN TO SEW PAO-CHI, LOOKING					
EYE AT APPROX 34 24 N		107 06E.			

25X1C

(1, 28)

DATE OF PHOTO	TYPE	QUALITY	CLASS	NO. OF CARDS
23 APRIL	4	5	4	2
			3	1

CLASSIFIED BY: [redacted] CAPTIONED BY: [redacted]
 CONFIDENTIAL

PHOTO NO. 396658 LOT NO. H3486 C 34 190030095026-506 57E
 REF ID: A662000704725 CIA-RDP78-05867A00030095026-506 57E

COUNTRY	PROVINCE	SUBJECT	SUBJECT	SUBJECT	SUBJECT	SUBJECT	SUBJECT
CHINA	SHENXI	AKW	AKV	FORD	AND	RO	
7314							
PAO-CHI							
ROAD OUT OF TOWN							
YING NORTH							

25X1C

DATE OF PHOTO	TYPE	QUALITY	CLASS	NO. OF CARDS
MARCH 4 5	4	2	3	2

CONFIDENTIAL PHOTO ANALYSIS REPORT

2000/04/25 : CIA-RDP78-05867A00030005002006 57E

PHOTO NO. 396659

LOT NO. 113486

PROVINCE HENAN

COUNTRY CHINA

AREA NO. 7316

SUBJECT AKVI

SUBJECT CHINA

SUBJECT (WR)

SUBJECT ROAD

SUBJECT GO

SUBJECT NG OUT AND UP FROM T

SUBJECT OWN, LOOKING NE.

25X1C

(128)

DATE OF PHOTO	TYPE	QUALITY	CLASS	NO OF CARTR
2000/04/25	4	2	3	1

CLASSIFICATION CONFIDENTIAL

PHOTO ANALYSIS REPORT



2000/04/25 : CIA-RDP78-05867A000300950026-5

PHOTO NO. 396660
 LOT NO. H3486
 PROVINCE SHENSI
 COUNTRY CHINA
 AREA NO. 731L
 SUBJECT C62
 SUBJECT AKW
 SUBJECT DIA
 SUBJECT KOOKING
 SUBJECT SOU
 SUBJECT CHI
 SUBJECT UNUSUED
 SUBJECT BRIDGE
 SUBJECT OVER
 SUBJECT FROM MOUNTAIN.
 SUBJECT TOWN
 SUBJECT AND

DATE OF PHOTO	TYPE	QUALITY	CLASS	NO. OF CARDS
	4	2	3	3



Approved For Release 2000/04/25 : CIA-RDP78-05867A000300950026-5

CONFIDENTIAL

PHOTO ANALYSIS REPORT

Case 2000/04/25 CIA RDP78-05867A00030095A026-5

LOT NO. 113486 C 24 14N 106 57E

COUNTRY	CHINA	PROVINCE	HENAN			
AREA NO.	731L	SUBJECT	AKW	(N ¹⁰ R)	WOODEN	B
	PLAO-CHI	SUBJECT			MILES FROM	
	RIDGE	SUBJECT	16		AT APPROX	
	TOWN	SUBJECT			LOOKING EAST.	
	34 18 N			107 06 E		

25X1C

(2825)

DATE OF PHOTO	TYPE	QUALITY	CLASS	NO. OF CARDS
APR 1 5 4		2	3	7
CAPTIONED BY				
CLASSIFIED BY				

PHOTO ANALYSIS REPORT

Approved For Release 2000/04/25 : CIA-RDP78-05867A000300950026-5

PHOTO NO.	396663	H3486	C	34 14N	LONGITUDE	106 57E
COUNTRY	CHINA		PROVINCE	SHENSI		
AREA NO.	1 IL	AKW	036			
PAO-CHI (N) FORD USE DINTHEAD OF BRIDGE IMPASSABLE IN WET WEATHER LOOKING NE AT APPROXIMATELY 34 18N 107 06E.						

25X1C

(1-28)

DATE OF PHOTO	TYPE	QUALITY	CLASS	NO. OF CARDS
24 APR 45	4	2	3	2

CLASSIFIED For Release 2000/04/25 : CIA-RDP78-05867A000300950026-5

PHOTO NO. 396664
 APPROVED FOR RELEASE 2000/04/25 : CIA-RDP78-05867A0003009500265
 H.3486 N.P. 39 20N 107 18E

COUNTRY CHINA PROVINCE SHENSI

AREA NO.	SUBJECT	SUBJECT	SUBJECT	SUBJECT	SUBJECT	SUBJECT	SUBJECT	SUBJECT
7314	062	06B						
FENIG	-	H	ANG		ROAD		IN	
TOWNTOWN			LOOK		ING		EAST	

(6, 28) 25X1C

DATE OF PHOTO	TYPE	QUALITY	CLASS	NO. OF CARDS
24 APRIL 45	4	2	3	2

CLASSIFICATION: CONFIDENTIAL
 CAPTIONED BY: [REDACTED]

PHOTO NO. 396665 Approved For Release 2000/04/25 : CIA-RDP78-05867A000300950026-5 REFERENCE NUMBER 115 34 26N 107 18E

COUNTRY	CHINA		PROVINCE	SHENSI				
AREA NO.	731L	SUBJECT	C62	C6B	C34			
	FENG	H	LANG			MAIN		ST
	REET,	LOOKING			EAST			

(6, 7, 10)

25X1C

DATE OF PHOTO	TYPE	QUALITY	CLASS	NO. OF CARDS
24 APR 11	454	2	3	3



Approved For Release 2000/04/25 : CIA-RDP78-05867A000300950026-5

PHOTO NO. 396666 | CASE NO. H3486 | AREA NO. N18 | SUBJECT 34 | LONGITUDE 36N 107 18E

COUNTRY CHINA | PROVINCE SHENSI

AREA NO.	SUBJECT	SUBJECT	SUBJECT	SUBJECT	SUBJECT	SUBJECT	SUBJECT
7314	AKW						
FENG	H	SI	ANG	(NR)		ROAD	
THROUGH		CUT				BANK	
SIDE						TOWN, LOOKING	
WAW.							

(1, 28)

25X1C

DATE OF PHOTO	TYPE	QUALITY	CLASS	NO. OF CARDS
24 APRIL	4	5	4	2
				3
				1

CLASSIFICATION: UNCLASSIFIED | CAPTIONED BY: [REDACTED]

PHOTO NO. 396667 APPROVED FOR RELEASE 2000/04/25 : CIA-RDP78-05867A000300950026-5
 H 3456 ~~NIS~~ 34 79N 107 30E

COUNTRY CHINA PROVINCE HENSI

AREA NO.	SUBJECT	SUBJECT	SUBJECT	SUBJECT	SUBJECT	SUBJECT	SUBJECT	SUBJECT
731L	C6B	C68						
CHI	SHAN			MA	N		ST	REE
T	R	A	D	P	A	V	E	D
TO	N	E					W	I
							T	H

DATE OF PHOTO	TYPE	QUALITY	CLASS	NO. OF COPIES
24 APRIL	4	5	4	2
			3	2

CLASSIFICATION APPROVED FOR RELEASE 2000/04/25 : CIA-RDP78-05867A
 CAPTIONED BY
 PHOTO ANALYSIS REPORT

Approved For Release 2000/04/25 : CIA-RDP78-05867A000300950026-5

PHOTO NO. 396668 H3486 N18 34 19N LONGITUDE 107 30E

COUNTRY CHINA PROVINCE SHENSI

AREA NO.	SUBJECT	SUBJECT	SUBJECT	SUBJECT	SUBJECT	SUBJECT	SUBJECT	SUBJECT	SUBJECT
7314	AKV								
CHI	SHAN	(NR)		CUT					
BANK				THROUGH					
ROAD				PASSAGE,					LOOKING ENE.
				AT APPROX 34 18N					107 30 E.

DATE OF PHOTO	TYPE	QUALITY	CLASS	NO. OF CARDS
24 APRIL	4	5	4	2
				3
				1

CLASSIFICATION: Approved For Release 2000/04/25 : CIA-RDP78-05867A000300950026-5

FORM NO. 174 USE PREVIOUS EDITIONS 10 PHOTO ANALYSIS REPORT

PHOTO NO. 296689 H 3486 N 17 34 15 N 107 45E LONGITUDE

COUNTRY CHINA PROVINCE SHENSI

AREA NO	SUBJECT	SUBJECT	SUBJECT	SUBJECT	SUBJECT	SUBJECT	SUBJECT	SUBJECT	SUBJECT
731L	AKY	D68							
F U	F E N G		B O A D						
I T Y	L O O K		N G						

DATE OF PHOTO	TYPE	QUALITY	CLASS	NO. OF CARDS
24 APRIL 4 5	4	2	3	2




PHOTO No. 396670 Approved For Release 2000/04/25 : CIA-RDP78-05867A000300950026-5

COUNTRY CHINA PROVINCE SHENSI

AREA NO. 731L SUBJECT C68 SUBJECT C6B

FU FENG (N¹⁰R) VILLAGE¹⁸

OF H²⁰B²⁰LING LIN - CHEN³⁰ 8⁴⁰

MILE⁰⁰ FROM FU FENG.

LOOKING EAST.

(6710) 25X1C

DATE OF PHOTO	TYPE	QUALITY	CLASS	NO. OF CARDS
24 APRIL	45	4	2	3

CLASSIFICATION CONFIDENTIAL CAPTIONED BY

Approved For Release 2000/04/25 : CIA-RDP78-05887A000300950026-5

PHOTO NO. 396671 SUBJECT H3486 CLASS C LONGITUDE 34 17N 108 03E

COUNTRY CHINA PROVINCE SHENSI

AREA NO.	SUBJECT	SUBJECT	SUBJECT	SUBJECT	SUBJECT	SUBJECT	SUBJECT	SUBJECT
7311	AKW	D36						
WU	KUNING		BRIDGE			ABOUT		
MENT	WITH		CITY			IN	BG,	
						LOOKING	WEST.	

(28 29) 25X1C

DATE OF PHOTO	TYPE	QUALITY	CLASS	NO. OF CARDS
24 APRIL	454	2	3	2

CLASSIFICATION CONFIDENTIAL CAPTIONED BY MEBA

Approved For Release 2000/04/25 : CIA-RDP78-05887A000300950026-5

FORM NO. 174 USE PREVIOUS EDITIONS PHOTO ANALYSIS REPORT

PHOTO NO. 396673 H 3486 PHOTO REPORT 34 18 N 108 00E

COUNTRY CHINA PROVINCE SHENSI

AREA NO.	SUBJECT	SUBJECT	SUBJECT	SUBJECT	SUBJECT	SUBJECT	SUBJECT	SUBJECT
731L	C68							
TONG	FUNG							
ORTH	OF	ROAD						
G	NORTH							

(1, 6)

25X1C

DATE OF PHOTO	TYPE	QUALITY	CLASS	NO. OF CARDS
25 APRIL 4 5	4	2	3	1

CLASSIFICATION CAPTIONED BY APPROVED FOR RELEASE 2000/04/25 : CIA-RDP78-05867A000300026-5

Approved For Release 2000/04/25 : CIA-RDP78-05867A000300950026-5

LONGITUDE

39667A

H 3486

C

34 18N

108 26

COUNTRY

CHINA

PROVINCE

SHENSI

AREA NO.

231L

SUBJECT

AKV

SUBJECT

SUBJECT

SUBJECT

SUBJECT

SUBJECT

SUBJECT

SUBJECT

H	B	I	N	G	P	I	N	G	(NR)	"	"	B	O	A	D	
L	E	A	D	I	N	G	I	N	T	O	"	"	T	O	W	N,
O	K	I	N	G	E	A	B	I	"	"	"	"	"	"	L	O

(1, 28)

25X1C

DATE OF PHOTO	TYPE	QUALITY	CLASS	NO. OF CARDS
25 APRIL	4	5	4	2
			3	1

CAPTIONED BY

Approved For Release 2000/04/25 : CIA-RDP78-05867A000300950026-5

FORM NO. 174

USE PREVIOUS EDITIONS

PHOTO ANALYSIS REPORT

1 JUN 53

Approved For Release 2000/04/25 : CIA-RDP80-000300950026-5

PHOTO NO. 396675 MAP REFERENCE H3486 LATITUDE 34° 18' N LONGITUDE 108° 30' E

COUNTRY CHINA PROVINCE SHENSI

AREA NO.	SUBJECT	SUBJECT	SUBJECT	SUBJECT	SUBJECT	SUBJECT	SUBJECT	SUBJECT	SUBJECT
731L	AKV	AKM							
C	R	O	S	,	N	G	R	A	I
A	T	H	A	S	P	A	R	A	L
E	O	R	M	I	L	E	A	T	A
108	30	N	34	18	E.	LOOKING	EAST.		

(1, 2728)

25X1C

DATE OF PHOTO	TYPE	QUALITY	CLASS	NO. OF CARDS
25 APRIL	45	4	2	3 2

CLASSIFICATION Approved For Release 2000/04/25 : CIA-RDP80-000300950026-5

LONGITUDE
34 22N 108 42E

PHOTO NO. 396676 H3486 C


COUNTRY CHINA PROVINCE SHENSI

AREA NO.	SUBJECT	SUBJECT	SUBJECT	SUBJECT	SUBJECT	SUBJECT	SUBJECT	SUBJECT	SUBJECT
7314	C68	AKV							
H	S	I	E	N	Y	A	N	G	F
T	O	T	O	W	N	L	O	K	E
S	T								

(628)

25X1C

DATE OF PHOTO	TYPE	QUALITY	CLASS	NO. OF CARDS
25 APRIL 4 5 4	4	2	3	2



CLASSIFICATION (S) Approved for Release 2000/04/25 : CIA-RDP78-05867A000300950026-5

Approved For Release 2000/04/25 : CIA-RDP78-05867A000300950026-5

PHOTO ID: 890677 | H 3486 | C | 34 16N | 108 54E

COUNTRY: CHINA | PROVINCE: SHENSI

AREA NO.: 731L | SUBJECT: AKV

H S I - A N (NR) ROAD BETW
 E E N H S I E N - Y A N G A N D C
 I T Y ROAD & BRICK

SURFACE. LOOKING SE.

(125)

25X1C

DATE OF PHOTO	TYPE	QUALITY	CLASS	NO. OF CARDS
25 APRIL	45	4	2	3 1

CLASSIFICATION: CONFIDENTIAL | CAPTIONED BY: [REDACTED]

PHOTO NO. 396678 SUBJECT H3486 NIS 34 30N 108 10E LONGITUDE

COUNTRY CHINA PROVINCE SHENSI

AREA NO. 7314 SUBJECT ARKUC68 SUBJECT SUBJECT SUBJECT SUBJECT SUBJECT SUBJECT

CHINA - HSIEN END OF FLAT COUNTRY 46 MILE FROM HSIAN, LOOKING WEST

(1, 20)

25X1C

DATE OF PHOTO	TYPE	QUALITY	CLASS	NO. OF CARDS
20 APRIL 4 5 4	4	2	3	2

CLASSIFICATION CONFIDENTIAL CAPTIONED BY APPROVED FOR RELEASE 2000/04/25 : CIA-RDP78-05867A000300950026-5

PHOTO NO. 396692		M 38 59		N 18		36 09 N		LONGITUDE 23° 49 E	
COUNTRY USSR				PROVINCE					
AREA NO. D153N	SUBJECT C78	SUBJECT AMD	SUBJECT AKU	SUBJECT	SUBJECT	SUBJECT	SUBJECT	SUBJECT	SUBJECT
PASSIVITY IN Y\$				TELEPHON					
FPOLE RAI\$				ING CREW					
ON ROAD									
DATE OF PHOTO				TYPE	QUALITY	CLASS 8 33 28	NO. OF CARDS	STATINTL	
JULY 59				4	2	4	3	[REDACTED]	
CLASSIFICATION 000				CAPTIONED BY C2					
FORM NO. 174 USE PREVIOUS EDITIONS				PHOTO ANALYSIS REPORT				GPO 938964 (20)	

PHOTO NO. 396679		LOT NO. H3486		MAP REFERENCE N18		LATITUDE 34 30N		LONGITUDE 108 10E			
COUNTRY CHINA				PROVINCE SHENSI							
AREA NO. 731L	SUBJECT C68	SUBJECT AKU	SUBJECT	SUBJECT	SUBJECT	SUBJECT	SUBJECT	SUBJECT	SUBJECT		
CHIEF N-H\$				VILLAGE							
46 MILE\$				FROM H\$ IAN							
LOOKING				N N W							
DATE OF PHOTO				TYPE	QUALITY	CLASS (1,628)	NO. OF CARDS	25X1C			
20 APRIL 45				4	2	3	2	[REDACTED]			
CLASSIFICATION				CAPTIONED BY							
Approved For Release 2000/04/25 : CIA-RDP78-05867A000300950026-5				FORM NO. 174 USE PREVIOUS EDITIONS						PHOTO ANALYSIS REPORT	

Approved For Release 2000/04/25 : CIA-RDP78-05867A000300950026-5
 3960.5 M 3859 C 54°40'N 25°20'E

COUNTRY USSR PROVINCE

AREA NO.	SUBJECT	SUBJECT	SUBJECT	SUBJECT	SUBJECT	SUBJECT	SUBJECT	SUBJECT	SUBJECT
A168N	C2G								
VILNIU	\$			GEDIMINO					\$Q
UARE									

111
112

DATE OF PHOTO	TYPE	QUALITY	CLASS	NO. OF CARDS	STATINTL
	4	2	4	1	[REDACTED]

396086

M3859

C

55°55'N

LONGITUDE

21°04'E

COUNTRY

USSR

PROVINCE

AREA NO.

A168N

SUBJECT

D20

SUBJECT

C62

SUBJECT

SUBJECT

SUBJECT

SUBJECT

SUBJECT

SUBJECT

PALANGA

[SEASHORE]

DATE OF PHOTO	TYPE	QUALITY	CLASS	NO. OF CARDS	SOUR
	4	3	4	2	

2,6

STATINTL

CLASSIFICATION

CAPTIONED BY

Approved For Release 2000/04/25 : CIA-RDP70-05867A000300950026-5

COUNTRY USSR PROVINCE M3859 C 55°55'N 21°04'E

AREA NO.	SUBJECT	SUBJECT	SUBJECT	SUBJECT	SUBJECT	SUBJECT	SUBJECT	SUBJECT	SUBJECT
A168N	COB								
PALANGA				GINTARA					RE
SIT	HOME								

DATE OF PHOTO	TYPE	QUALITY	CLASS	NO. OF CARDS	CAPTIONED BY
	4	2	4	1	

Approved For Release 2000/04/25 : CIA-RDP78-05867A000300950026-5

396008 M3859 C 55°55N 21°04E

COUNTRY USSR PROVINCE

AREA NO.	SUBJECT	SUBJECT	SUBJECT	SUBJECT	SUBJECT	SUBJECT	SUBJECT	SUBJECT
A168N	ALA							
PALANGA			10	PIER		10	AT	20
TIC	SEA		30			30		40
			40					

30

STATINTL

DATE OF PHOTO	TYPE	QUALITY	CLASS	NO. OF CARDS	SOUR
56	4	2	4	1	

CLASSIFICATION CAPTIONED BY

Approved For Release 2000/04/25 : CIA-RDP78-05867A000300950026-5

1 JUN 66

USE PREVIOUS EDITIONS

PHOTO ANALYSIS REPORT

GPO 938964 (20)

PHOTO NO. 00
 Approved For Release 2000/04/25 : CIA-RDP78-05867A000300950026-5

COUNTRY		M 3834		C		10		22 N		105		51	
AREA NO.				PROVINCE				LONGITUDE					
52L				VIETNAM				TONKING					
SUBJECT		SUBJECT		SUBJECT		SUBJECT		SUBJECT		SUBJECT		SUBJECT	
H A I P H O N G		N I T		C E M E N T		P L A							

(25)

DATE OF PHOTO			TYPE	QUALITY	CLASS	NO. OF CARDS	SOURCE OF PHOTOGRAPH				
26 JUNE 58			1	2	C	1	25X1A				

CLASSIFICATION: **CONFIDENTIAL**
 CAPTIONED BY: [REDACTED]
 Approved For Release 2000/04/25 : CIA-RDP78-05867A000300950026-5
 CONTROL PHOTO ANALYSIS REPORT

PHOTO NO. 296700 COUNTY M3839 PROVINCE C LONGITUDE 30 52 N 105 51 E

AREA NO.	SUBJECT	SUBJECT	SUBJECT	SUBJECT	SUBJECT	SUBJECT	SUBJECT	SUBJECT
<u>52L</u>	<u>ABT</u>							
<u>H A I P H O N G</u>								
<u>N T</u>								

PART 1 OF 3-PART PANORAMA

(25)

DATE OF PHOTO	TYPE	QUALITY	CLASS	NO OF CARDS	SOURCE OF PHOTOGRAPH
<u>26 JUNE</u>	<u>5 8</u>	<u>4</u>	<u>2</u>	<u>C</u>	<u>1</u>
					<u>25X1A</u>

396701 M3839 C 30 52N 105 51E

COUNTRY VIETNAM PROVINCE TONKING

AREA NO.	SUBJECT	SUBJECT	SUBJECT	SUBJECT	SUBJECT	SUBJECT	SUBJECT	SUBJECT
52L	ABT							
H	A	I	P	H	O	N	G	
N	T							

C E M E N T P L A

PART 2 OF 3-PART PANORAMA

(25)

DATE OF PHOTO	TYPE	QUALITY	CLASS	NO. OF CARDS	SOURCE OF PHOTOGRAPH
26 JUNE 5 8 4		2	C	1	25X1A

CLASSIFICATION CONFIDENTIAL CAPTIONED BY [REDACTED] 78-05887A000300950026-5

Approved For Release 2000/04/25 : CIA-RDP78-05867A000300950026-5

PHOTO NO. 396702 SUBJECT M3839 PROVINCE C LONGITUDE 30 52 N 105 51 E

COUNTRY		VIETNAM		PROVINCE								TONKING			
AREA NO.	52L	SUBJECT	AB7	SUBJECT		SUBJECT		SUBJECT		SUBJECT		SUBJECT		SUBJECT	
H	A	I	P	H	O	N	G			C	E	M	E	N	T
N	T													P	E

PART 3 OF 3-PART PANORAMA

(25)

DATE OF PHOTO	TYPE	QUALITY	CLASS	NO. OF CARDS	SOURCE OF PHOTOGRAPH
APRIL 26 JUNE 5 8	4	2	C	1	25X1A

PHOTO 396703 APPROVED FOR RELEASE 2000/04/25 : CIA-RDP78-05867A000300950026-5

COUNTRY VIETNAM PROVINCE TONKING

AREA NO.	SUBJECT	SUBJECT	SUBJECT	SUBJECT	SUBJECT	SUBJECT	SUBJECT	SUBJECT
52L	ALA	ALB	AL4	ALG				
H A I P H O N G				P O R T			\$ E C T I	
O N								

PART 1 OF 2-PART SERIES

(30)

DATE OF PHOTO	TYPE	QUALITY	CLASS	NO. OF CARDS	SOURCE OF PHOTOGRAPH
26 MAR JUNE	5 8	4	2	C 3	25X1A

PHOTO ID: 396704
 APPROVED FOR RELEASE: 2000/04/25 : CIA-RDP78-05867A000300950026-5
 SUBJECT: M 3839
 TYPE: C
 RANGE: 20
 LATITUDE: 52 N
 LONGITUDE: 105 51 E

COUNTRY	VIETNAM		TONKING							
AREA NO.	SUBJECT	SUBJECT	SUBJECT	SUBJECT	SUBJECT	SUBJECT	SUBJECT	SUBJECT	SUBJECT	SUBJECT
5RL	ALA	ALY	3							
H A I P H O N G				10	P O R T			15	S E C T	20
O N				30				35		40
				50						

PART 2 OF 2-PART SERIES

(30)

DATE OF PHOTO	TYPE	QUALITY	CLASS	NO. OF CARDS	SOURCE OF PHOTOGRAPH
26 APR 59	4	2	C	2	25X1A

LONGITUDE

PHOTO NO. 396705 SUBJECT M3839 C 20 52N 105 51E

COUNTRY VIETNAM PROVINCE TONKING

AREA NO. 52L SUBJECT ALA ALY ALG D22

H A I P H O N G L O O K I N G D O

N N B E A C H T O S M A L L P I

E R I N P O R T A R E A . R E T A I N I N G W A L L

AT RIGHT.

(2) (30)

DATE OF PHOTO			TYPE	QUALITY	CLASS	NO. OF CARDS	SOURCE OF PHOTOGRAPH
26	APR	5	4	2	C	4	25X1A

CLASSIFICATION CONFIDENTIAL CAPTIONED BY [REDACTED]

PHOTO NO. 396706 M. 3839 C 20 52N 105 51E

COUNTRY VIETNAM PROVINCE TONKING

AREA NO.	SUBJECT	SUBJECT	SUBJECT	SUBJECT	SUBJECT	SUBJECT	SUBJECT	SUBJECT	SUBJECT
52L	ALB	CTI							
H A I P H O N G			10	U D		F E R R Y			20
A N D I N G		A R E A	30						40
			50						

(10) (30)

DATE OF PHOTO	TYPE	QUALITY	CLASS	NO. OF CARDS	SOURCE OF PHOTOGRAPH
26 APR 58	4	2	C	2	25X1A

CLASSIFICATION CONFIDENTIAL CAPTIONED BY M.S. REF ID: A000300950026-5

Approved For Release 2000/04/25 : CIA-RDP78-05867A000300950026-5

LONGITUDE

396707

M 38.39

C

20

52 N

105

51 E

COUNTRY

VIETNAM

PROVINCE

TONKING

AREA NO.

52L

SUBJECT

AL8

SUBJECT

SUBJECT

SUBJECT

SUBJECT

SUBJECT

SUBJECT

SUBJECT

H A I P H O N G

U D

F E R R Y

(30)

c/

DATE OF PHOTO

JUNE

5

8

TYPE

4

QUALITY

2

CLASS

C

NO. OF CARDS

1

SOURCE OF PHOTOGRAPH

25X1A

CLASSIFICATION

CONFIDENTIAL

NOFORN

CAPTIONED BY

Approved For Release 2000/04/25 : CIA-RDP78-05867A000300950026-5

FORM NO. 174

CONTINUED CONTROL

PHOTO ANALYSIS REPORT

GPO 938984 (20)

PHOTO NO. 396708 SUBJECT M3839 C 21 01N 107 19E

COUNTRY VIETNAM PROVINCE TONKING

AREA NO.	SUBJECT	SUBJECT	SUBJECT	SUBJECT	SUBJECT	SUBJECT	SUBJECT	SUBJECT
52L	CGR	D21	DID					
CAM	PHA		VIEW			OF	CIT	
Y	FR	OM	HILL			WHERE	CO	
A	L	MINES	LOCATED.					

ax

(2) (1) (6)

DATE OF PHOTO	TYPE	QUALITY	CLASS	NO. OF CARDS	SOURCE OF PHOTOGRAPH
APRIL 5 8	4	2	C	3	25X1A

CLASSIFICATION CONFIDENTIAL NOFORN CAPTIONED BY [Signature]

Approved For Release 2000/04/25 : CIA-RDP78-05867A000300950026-5

PHOTO NO. 396710 M3889 C 21 OIN 107 19E

COUNTRY		VIETNAM		PROVINCE						TONKING				
AREA NO.	SRL	SUBJECT	SUBJECT	SUBJECT	SUBJECT	SUBJECT	SUBJECT	SUBJECT	SUBJECT	SUBJECT				
C	A	M	P	H	A	C	O	A	L	C	H	U	T	E
A	T	S	A	M	P	H	A	C	O	A	L	M	I	N

(14)

DATE OF PHOTO	JUNE 5 8	TYPE	4	QUALITY	2	CLASS	C	NO. OF CARDS	1	SOURCE OF PHOTOGRAPH	25X1A
---------------	----------	------	---	---------	---	-------	---	--------------	---	----------------------	-------

LONGITUDE

PHOTO NO. 396711 M3839 C RI 01N 107 19E

COUNTRY VIETNAM PROVINCE TONKING

AREA NO.	SUBJECT	SUBJECT	SUBJECT	SUBJECT	SUBJECT	SUBJECT	SUBJECT	SUBJECT
52L	AYF	AYQ	AKU	AKM				
CAM	PHA		UD		THE	ERMO		P
OWER	PLANT							

32/1

(17) (23) (28) (27)

DATE OF PHOTO	TYPE	QUALITY	CLASS	NO. OF CARDS	SOURCE OF PHOTOGRAPH
APRIL 5 8	4	2	C	4	25X1A

CLASSIFICATION CONFIDENTIAL APPROVED FOR RELEASE 2000/04/25 : CIA-RDP78-05887A000300950026-5

Approved For Release 2000/04/25 : CIA-RDP78-05867A000300950026-5

PHOTO NO. 396712 SUBJECT M.3839 PROVINCE C LONGITUDE 20 25N 106 10E

AREA NO.	SUBJECT	SUBJECT	SUBJECT	SUBJECT	SUBJECT	SUBJECT	SUBJECT	SUBJECT
52L	AGC	C9C						
NAM	DINH			CHART		OF		C
DOTTON	FABRIC			PRODUCT				
ION	AT	NAM		DINH		TEXTILE		MILLS.

(9)(22)

DATE OF PHOTO	TYPE	QUALITY	CLASS	NO. OF CARDS	SOURCE OF PHOTOGRAPH
APRIL 5 8	1	2	C	2	25X1A

CLASSIFICATION CONFIDENTIAL CAPTIONED BY [REDACTED] APPROVED FOR RELEASE 2000/04/25 : CIA-RDP78-05867A000300950026-5

Approved For Release 2000/04/25 : CIA-RDP76-05867A000300950026-5

PHOTO NO. 396713 SUBJECT M3839 C RD 25 N 106 10 E

COUNTRY VIETNAM PROVINCE TONKING

AREA NO.	SUBJECT	SUBJECT	SUBJECT	SUBJECT	SUBJECT	SUBJECT	SUBJECT	SUBJECT
5BL	AGC	AGZ						
NAM	DINH							
L	OF	NAM						
E	MILL							

Seen at fair in Hanoi.

(22)

DATE OF PHOTO	TYPE	QUALITY	CLASS	NO. OF CARDS	SOURCE OF PHOTOGRAPH
26 APR 58	1	2	C	2	25X1A

Approved For Release 2000/04/25 : CIA-RDP78-05867A000300950026-5

PHOTO NO. **396714** SUBJECT **M3839** CLASS **C** NO. OF CARDS **20** LATITUDE **57N** LONGITUDE **107 05E**

COUNTRY **VIETNAM** PROVINCE **TONKING**

AREA NO.	SUBJECT	SUBJECT	SUBJECT	SUBJECT	SUBJECT	SUBJECT	SUBJECT	SUBJECT
52L	C16	ALA						
HON	GAY		10	P	O	R	T	15
ITY	20	OFFICE	30	B	U	I	L	40
	40		50					

(B) (7) (30)

DATE OF PHOTO	TYPE	QUALITY	CLASS	NO. OF CARDS	SOURCE OF PHOTOGRAPH
APR 5 8	4	2	C	2	25X1A

CLASSIFICATION **CONFIDENTIAL NOFORN** CAPTIONED BY **7054**
 Approved For Release 2000/04/25 : CIA-RDP78-05867A000300950026-5
 FORM NO. 174 **CONTINUED CONTROL** PHOTO ANALYSIS REPORT

PHOTO ID: 396715
 Approved For Release 2000/04/25 : CIA-RDP78-05867A000300950026-5
 SUBJECT: M3839
 CLASS: C
 COORDINATES: 20 57N 107 05E

COUNTRY: VIETNAM
 PROVINCE: TONKING

AREA NO.	SUBJECT	SUBJECT	SUBJECT	SUBJECT	SUBJECT	SUBJECT	SUBJECT	SUBJECT
52L	ALA	ALR	DID	AKN				
HON	GAY		FOUR	TON				CR
ANES	IN		PORT					

(27)(30)

DATE OF PHOTO	TYPE	QUALITY	CLASS	NO. OF CARDS	SOURCE OF PHOTOGRAPH
APR 58	4	2	C	4	25X1A

CLASSIFICATION: CONFIDENTIAL
 CAPTIONED BY: [REDACTED]
 Approved For Release 2000/04/25 : CIA-RDP78-05867A000300950026-5

Approved For Release 2000/04/25 : CIA-RDP78-05867A000300950026-5

PHOTO NO. 396716 SUBJECT M 3639 C 20 57N 107 05E

COUNTRY VIETNAM PROVINCE TONKING

AREA NO.	SUBJECT	SUBJECT	SUBJECT	SUBJECT	SUBJECT	SUBJECT	SUBJECT	SUBJECT
52L	ALA	AL2	DID	FOUR				
H O N	G A Y		F O U R	-	T O N			C R
A N E \$	I N		P O R T					

(1) (30)

DATE OF PHOTO	TYPE	QUALITY	CLASS	NO. OF CARDS	SOURCE OF PHOTOGRAPH
APR 5 8	4	2	C	3	25X1A

Approved For Release 2000/04/25 : CIA-RDP78-05867A000300950026-5

PHOTO NO. 396717 M3839 C 20 57N 107 05E

COUNTRY VIETNAM PROVINCE TONKING

AREA NO. 52L SUBJECT ALA SUBJECT ALR SUBJECT DIB

H	O	N	G	A	Y	F	O	U	R	-	T	O	N	C	R
A	N	E	S	I	N	P	O	R	T						

(1) (30)

DATE OF PHOTO	TYPE	QUALITY	CLASS	NO. OF CARDS	SOURCE OF PHOTOGRAPH
JUNE 5 8	4	2	C	3	25X1A

CLASSIFICATION CONFIDENTIAL CAPTIONED BY [REDACTED]

FORM NO. 174 CONTINUED CONTROL PHOTO ANALYSIS REPORT GPO 938964 (20)

LONGITUDE

PHOTO NO. 396718 SUBJECT M3839 CLASS C NO. OF CARDS 20 LATITUDE 57N LONGITUDE 107 05E

AREA NO.	VIETNAM			TONKING				
	SUBJECT	SUBJECT	SUBJECT	SUBJECT	SUBJECT	SUBJECT	SUBJECT	SUBJECT
<u>52L</u>	<u>ALA</u>	<u>AL2</u>	<u>DIB</u>					
<u>HON</u>	<u>G</u>	<u>A</u>	<u>Y</u>	<u>F</u>	<u>O</u>	<u>U</u>	<u>R</u>	<u>-</u>
<u>A</u>	<u>N</u>	<u>E</u>	<u>S</u>	<u>I</u>	<u>N</u>	<u>P</u>	<u>O</u>	<u>R</u>

(1) (30)

DATE OF PHOTO	TYPE	QUALITY	CLASS	NO. OF CARDS	SOURCE OF PHOTOGRAPH
<u>JUNE 5 8</u>	<u>4</u>	<u>2</u>	<u>C</u>	<u>3</u>	<u>25X1A</u>

Approved For Release 2000/04/25 : CIA-RDP78-05867A000300950026-5

PHOTO NO. 396719

M.3839

C

20

57N

107 05E

COUNTRY VIETNAM PROVINCE TANKING

AREA NO.	SUBJECT	SUBJECT	SUBJECT	SUBJECT	SUBJECT	SUBJECT	SUBJECT	SUBJECT	SUBJECT
52L	AL9	D26							
H O N	G A Y		10	V I E W		15	O F		20
T A R E A			30			35			40
			45						50

(2) (30)

DATE OF PHOTO	TYPE	QUALITY	CLASS	NO. OF CARDS	SOURCE OF PHOTOGRAPH
APR 5 8	4	2	C	2	25X1A

Approved For Release 2000/04/25 : CIA-RDP78-05867A000300950026-5

PHOTO NO. 396720 REFERENCE MS889 C LATITUDE 20 57 N LONGITUDE 107 05 E

COUNTRY VIETNAM PROVINCE TONKING

AREA NO.	SUBJECT	SUBJECT	SUBJECT	SUBJECT	SUBJECT	SUBJECT	SUBJECT	SUBJECT
52L	AL9	D26	ALG					
H O N	G A Y		C L I F F				I N	H
A R B O R								

(2) (30)

DATE OF PHOTO	TYPE	QUALITY	CLASS	NO. OF CARDS	SOURCE OF PHOTOGRAPH
JUNE 5 8	4	2	C	3	25X1A

LONGITUDE

PHOTO NO. 396721 COUNTRY VIETNAM PROVINCE TONKING SUBJECT C REFERENCE 20 57N LONGITUDE 107 05E

AREA NO.	SUBJECT	SUBJECT	SUBJECT	SUBJECT	SUBJECT	SUBJECT	SUBJECT	SUBJECT
<u>52L</u>	<u>3CH</u>	<u>AL9</u>	<u>DR6</u>					
<u>H O N</u>	<u>G A Y</u>		<u>N A V A L</u>		<u>M O T O R</u>			
<u>A U N C H</u>		<u>I N</u>		<u>H A R B O R</u>				

NAME OF CRAFT APPEARS TO BE VINH-HA-LONG.

(2)(3)(30)

DATE OF PHOTO	TYPE	QUALITY	CLASS	NO. OF CARDS	SOURCE OF PHOTOGRAPH
<u>APR 5 8</u>	<u>4</u>	<u>2</u>	<u>C</u>	<u>3</u>	<u>25X1A</u>

Approved For Release 2000/04/25 : CIA-RDP78-05867A000300950026-5

PHOTO NO. 396722 SUBJECT M3839 NIS 20 55N 107 05E

COUNTRY		PROVINCE							
VIETNAM		TANKING							
AREA NO.	SUBJECT	SUBJECT	SUBJECT	SUBJECT	SUBJECT	SUBJECT	SUBJECT	SUBJECT	SUBJECT
SRL	DR3	ALG	DR6						
H A	L O N G	B A Y							

(2) (30)

DATE OF PHOTO	TYPE	QUALITY	CLASS	NO. OF CARDS	SOURCE OF PHOTOGRAPH
JUNE 5 8	4	R	C	3	25X1A

CLASSIFICATION **CONFIDENTIAL** NOFORN

Approved For Release 2000/04/25 : CIA-RDP78-05867A000300950026-5

FORM NO. 174 CONTINUED CONTROL PHOTO ANALYSIS REPORT

GPO 938884 (20)

PHOTO NO. 396723	AREA NO. M3839	SUBJECT MIC					LONGITUDE 21 02 N	105 51 E
COUNTRY VIETNAM		PROVINCE TONKING						
AREA NO. 52L	SUBJECT C15	SUBJECT	SUBJECT	SUBJECT	SUBJECT	SUBJECT	SUBJECT	
H	A	N	O	I	E	M	B	
I	N	E						
I	C							
(7)(8)								

DATE OF PHOTO JUNE 5 8	TYPE 4	QUALITY 2	CLASS C	NO. OF CARDS 1	SOURCE OF PHOTOGRAPH 25X1A
---------------------------	-----------	--------------	------------	-------------------	-------------------------------

Approved For Release 2000/04/25 : CIA-RDP78-05867A000300950026-5

PHOTO NO.	30672A	AREA NO.	M 3731	CLASS	C	NO. OF CARDS	21	LONGITUDE	02 N 105 51 E
COUNTRY	VIETNAM		PROVINCE TONKING						
SUBJECT	52L	C45	C44						
SUBJECT	H A N O I			F O R M E R				H A N O I	
SUBJECT	C I T A D E L			G A T E					

(10)

DATE OF PHOTO	TYPE	QUALITY	CLASS	NO. OF CARDS	SOURCE OF PHOTOGRAPH
MAR 5 9	4	2	C	2	25X1A

Approved For Release 2000/04/25 : CIA-RDP78-05867A000300950026-5

PHOTO NO. 396725 AREA NO. M3839 COUNTRY VIETNAM PROVINCE TONKING LONGITUDE 21 02 N 105 51 E

AREA NO.	SUBJECT	SUBJECT	SUBJECT	SUBJECT	SUBJECT	SUBJECT	SUBJECT	SUBJECT
52L	C6B	C26	A81					
H A N O I		U O	\$ T R E E T					P R
I V A T E L		Y - D W N E D						P H O T O G
R A P H I C		\$ H O P						A T F A R L E F T.

(6)(10)

DATE OF PHOTO	TYPE	QUALITY	CLASS	NO. OF CARDS	SOURCE OF PHOTOGRAPH
APR 5 7	4	2	C	3	25X1A

Approved For Release 2000/04/25 : CIA-RDP78-05867A000300950026-5

PHOTO NO. 396726 SUBJECT M3839 C 21 03N 105 51E

COUNTRY VIETNAM PROVINCE TONKING

AREA NO. 52L SUBJECT CN

H A N O I U D M I D D L E \$ C H

O O L U D C O L L E G E O U T

O F P I C T U R E O N ~~RIGHT~~ ^{left.} LOOKING

FROM DORMITORY, ACROSS STREET.

(9)

3/1

DATE OF PHOTO	TYPE	QUALITY	CLASS	NO. OF CARDS	SOURCE OF PHOTOGRAPH
APR 5 9	4	2	C	1	25X1A

CLASSIFICATION Approved For Release 2000/04/25 : CIA-RDP78-05867A000300950026-5 (90)

Approved For Release 2000/04/25 : CIA-RDP78-05867A000300950026-5

PHOTO NO. 396727	SUBJECT M 3839	COUNTRY VIETNAM	PROVINCE TONKING	LONGITUDE 21 02 N 105 51 E
AREA NO. SRL	SUBJECT CR8	SUBJECT	SUBJECT	SUBJECT
HANOI	MACHINERY	LMP		
ORT-EXPORT	CORPORATION			
ON BUILDING.				
(7) (21)				

DATE OF PHOTO APR 5 9	TYPE 4	QUALITY 2	CLASS C	NO. OF CARDS 1	SOURCE OF PHOTOGRAPH 25X1A
CAPTIONED BY					

Approved For Release 2000/04/25 : CIA-RDP78-05867A000300950026-5

PHOTO NO. 306728 COUNTRY VIETNAM PROVINCE TONKING SUBJECT M 3839 C 21 02N 105 51E LONGITUDE

AREA NO. 5RL SUBJECT C16 SUBJECT ~~C16~~ SUBJECT C24 SUBJECT SUBJECT SUBJECT SUBJECT SUBJECT

H A N O I \$ T A T E - O W N E D T
 R A D I N G C O R P O R A T I O N \$
 T O R E

(8) (10)

DATE OF PHOTO	TYPE	QUALITY	CLASS	NO. OF CARDS	SOURCE OF PHOTOGRAPH
APRIL 5 9	4	2	C	2	25X1A

CLASSIFICATION CONFIDENTIAL NOFORN CAPTIONED BY [REDACTED]
 Approved For Release 2000/04/25 : CIA-RDP78-05867A000300950026-5
 FORM NO. 174 CONTINUED CONTROL PHOTO ANALYSIS REPORT GPO 938864 (20)

Approved For Release 2000/04/25 : CIA-RDP78-05867A000300950026-5

LONGITUDE

PHOTO NO. 396730 SUBJECT M 3839 C RIG 02N 105 51E

COUNTRY VIETNAM PROVINCE TONKING

AREA NO. 52L SUBJECT CIG D33 SUBJECT SUBJECT SUBJECT SUBJECT SUBJECT

H A N O I T U Y E N S U A N L A
K E . C O N S T R U C T I O N B U R
E A U B U I L D I N G AT LEFT.

(7)(B)(1)

DATE OF PHOTO MAY 5 7 TYPE 4 QUALITY 2 CLASS C NO. OF CARDS 2 SOURCE OF PHOTOGRAPH 25X1A

CLASSIFICATION CONFIDENTIAL CAPTIONED BY [REDACTED] Approved For Release 2000/04/25 : CIA-RDP78-05867A000300950026-5

PHOTO NO. **396731** | SUBJECT **M3839** | COUNTRY **C** | AREA NO. **21** | PROVINCE **02N** | LONGITUDE **105 51E**

COUNTRY **VIETNAM** | PROVINCE **TONKING**

AREA NO.	SUBJECT	SUBJECT	SUBJECT	SUBJECT	SUBJECT	SUBJECT	SUBJECT	SUBJECT
52L	D33	A4F						
HANOI		TRUC		BAC		LAK	E	
	HANOI		THERMO		POWER		R	
	PLANT		IN	BG				

(6)(1)(17)

DATE OF PHOTO	TYPE	QUALITY	CLASS	NO. OF CARDS	SOURCE OF PHOTOGRAPH
MAY 5 9	4	2	C	2	25X1A

Approved For Release 2000/04/25 : CIA-RDP78-05867A000300950026-5

PHOTO NO. 396732 M 3839 C 21 02 N 105 51 E

COUNTRY VIETNAM PROVINCE TONKING

AREA NO.	SUBJECT	SUBJECT	SUBJECT	SUBJECT	SUBJECT	SUBJECT	SUBJECT	SUBJECT
5RL	C48	D33	C2G					

H A N O I T R U C B A C L A K E

A T "RIGHT" W O R K E R S B

U I L D I N G P A R K & W I D E N I N G R O A D.

LD BUILDING IN BC

(1)(10)(7)

DATE OF PHOTO	TYPE	QUALITY	CLASS	NO. OF CARDS	SOURCE OF PHOTOGRAPH
	4	2	C	3	25X1A

CLASSIFICATION **CONFIDENTIAL** CAPTIONED BY [REDACTED]

Approved For Release 2000/04/25 : CIA-RDP78-05867A000300950026-5

FORM NO. 174 PHOTO ANALYSIS REPORT GPO 938984 (20)

Approved For Release 2000/04/25 : CIA-RDP78-05867A000300950026-5

PHOTO NO. 396733 M3839 C 21 02N 105 51E

COUNTRY VIETNAM PROVINCE TONKING

AREA NO.	SUBJECT	SUBJECT	SUBJECT	SUBJECT	SUBJECT	SUBJECT	SUBJECT	SUBJECT
52L	D39	C2G						
H	A	N	O	L	O	O	K	I
\$	U	D	\$	T	R	E	A	M
I	L	D	I	"	N	G	\$	

(7) (29) 7/14

DATE OF PHOTO	TYPE	QUALITY	CLASS	NO. OF CARDS	SOURCE OF PHOTOGRAPH
MAR 5 9 4		2	C	2	25X1A

PHOTO NO. 396734 M3839 C 31 02N 105 51E

COUNTRY VIETNAM PROVINCE TONKING

AREA NO. 52L SUBJECT C6B

H A N O I \$ T R E E T \$ C E N E

(6)

DATE OF PHOTO MAR 5 9 TYPE 4 QUALITY 2 CLASS C NO. OF CARDS 1 SOURCE OF PHOTOGRAPH 25X1A

CLASSIFICATION CONFIDENTIAL NOFORN CAPTIONED BY APPROVED

Approved For Release 2000/04/25 : CIA-RDP78-05867A000300950026-5

LONGITUDE

PHOTO NO. 396737 | SUBJECT 13839 | CLASS C | NO. OF CARDS 21 | COORDINATES 02N 105 51E

COUNTRY VIETNAM | PROVINCE TONKING

AREA NO.	SUBJECT	SUBJECT	SUBJECT	SUBJECT	SUBJECT	SUBJECT	SUBJECT	SUBJECT	SUBJECT
52L	C6B	A4Q	C26						
H A N O I			S T R E E T					S C E N E	

(6)(10)(17)(23)

DATE OF PHOTO	TYPE	QUALITY	CLASS	NO. OF CARDS	SOURCE OF PHOTOGRAPH
MAR 59	4	1	C	3	25X1A

CLASSIFICATION CONFIDENTIAL NOFORN | CAPTIONED BY [REDACTED] | APPROVED FOR RELEASE 2000/04/25 : CIA-RDP78-05867A000300950026-5

Approved For Release 2000/04/25 : CIA-RDP78-05867A000300950026-5

PHOTO NO. 296734 COUNTRY VIETNAM PROVINCE TONKING

AREA NO. 52L SUBJECT CSD

H	A	N	O	I	B	I	C	Y	C	L	E	R	A	C	E
P	O	L	I	C	E	O	F	F	I	C	E	R			

8, (10)

DATE OF PHOTO	TYPE	QUALITY	CLASS	NO. OF CARDS	SOURCE OF PHOTOGRAPH
1 MAY 5 7	4	2	C	1	25X1A

CLASSIFICATION CONFIDENTIAL NOFORN CAPTIONED BY [redacted] APPROVED FOR RELEASE 2000/04/25 : CIA-RDP78-05867A000300950026-5

Approved For Release 2000/04/25 : CIA-RDP78-05867A000300950026-5

PHOTO NO. 396739 SUBJECT M3839 C 21 02N 105 51E

COUNTRY VIETNAM PROVINCE TONKING

AREA NO. 52L SUBJECT AKJ CRG

HANOI RAILROAD LOCOMOTIVE BUILDING IN BACKGROUND.

NEAR RAILROAD STATION.

(7) (27)

DATE OF PHOTO	TYPE	QUALITY	CLASS	NO. OF CARDS	SOURCE OF PHOTOGRAPH
MAR 59	4	2	C	2	25X1A

CLASSIFICATION Approved For Release 2000/04/25 : CIA-RDP78-05867A000300950026-5

Approved For Release 2000/04/25 : CIA-RDP78-05867A000300950026-5

LONGITUDE

PHOTO NO. 396740	M 3639		C	21	02N	105	51E
COUNTRY VIETNAM	PROVINCE TONKING						
AREA NO. 52L	SUBJECT AKC	SUBJECT C6B	SUBJECT	SUBJECT	SUBJECT	SUBJECT	SUBJECT
H A N O I			\$ T R E E T	C A R		T R A	
I N							

(6) (32)

DATE OF PHOTO	TYPE	QUALITY	CLASS	NO. OF CARDS	SOURCE OF PHOTOGRAPH
JUNE 5 8	4	2	C	2	25X1A

Approved For Release 2000/04/25 : CIA-RDP76-05867A000300950026-5

PHOTO NO. **396741** REF ID: **M 3639** C 21 02N 105 51E

COUNTRY: **VIETNAM** PROVINCE: **TONKING**

AREA NO.	SUBJECT	SUBJECT	SUBJECT	SUBJECT	SUBJECT	SUBJECT	SUBJECT	SUBJECT
52L	C6B	AKC						
H A N O I			\$ T R E E T	C A R		T R A		
I N								

(6) (3a)

DATE OF PHOTO	TYPE	QUALITY	CLASS	NO. OF CARDS	SOURCE OF PHOTOGRAPH
	4	2	C	2	25X1A

PHOTO NO. 396742 M3639 C 21 02N 105 51E

COUNTRY VIETNAM PROVINCE TONKING

AREA NO.	SUBJECT	SUBJECT	SUBJECT	SUBJECT	SUBJECT	SUBJECT	SUBJECT
52L	C6B	A4Q	AKA				
H A N O I			\$ T R E E T			I N	F R O
N T	O F	U D	M I D D L E			\$ C H O	
O L .							

RUSSIAN POBEDA ^{M-20} AUTOMOBILE IN FG. SEE CIA # (90)

(6) (17) (23)

DATE OF PHOTO	TYPE	QUALITY	CLASS	NO. OF CARDS	SOURCE OF PHOTOGRAPH
APRIL 5 9	4	2	C	3	25X1A

CLASSIFICATION: CONFIDENTIAL CAPTIONED BY: [REDACTED]

356743

LONGITUDE

M 3639

C

21

02 N

105

51 E

COUNTRY

PROVINCE

VIETNAM

TONKING

AREA NO.

52L

AKA

AKC

AYQ

C2G

H	A	N	O	'	1			U	O	'	10	B	U	I	L	D	I	N	G	.	'	20	
R	U	\$	\$	'	1	A	N	-	M	'	10	A	D	E		P	O	B	E	D	A	'	40
A	U	T	O	'	1		I	N		'	10	F	G										

(6) (7) (32) (17)(23)

DATE OF PHOTO.

TYPE

QUALITY

CLASS

NO. OF CARDS

SOURCE OF PHOTOGRAPH

4

2

C

4

25X1A

CLASSIFICATION

CONFIDENTIAL NOFORN

CAPTIONED BY

LONGITUDE

PHOTO NO. 396744	M 3639		C	21	02 N	105	51 E
COUNTRY	VIETNAM		TONKING				
AREA NO.	52L	AKA	AKA	A4Q	C36		
SUBJECT	H A N O I		D O N G		N I N H	H O T	
SUBJECT	E L	R U \$ \$	I A N	-	M A D E	M O \$	
SUBJECT	K V I C H	P A \$ \$	E N	G E R	C A R S	I N	F O R E -
GROUND							
(6) (10) (7) (17) (23)							

DATE OF PHOTO	TYPE	QUALITY	CLASS	NO. OF CARDS	SOURCE OF PHOTOGRAPH
MAY 5 9	4	2	C	3	25X1A
CLASSIFICATION					CAPTIONED BY
Approved For Release 2000/04/25 : CIA-RDP78-05867A000300950026-5					2588

Approved For Release 2000/04/25 : CIA-RDP78-05007A000300950026-5

LONGITUDE

395745 M 3639 C 21 02 N 105 51 E

COUNTRY VIETNAM PROVINCE TONKING

AREA NO.	SUBJECT	SUBJECT	SUBJECT	SUBJECT	SUBJECT	SUBJECT	SUBJECT	SUBJECT	SUBJECT
5RL	2B9	C6B	AKA						
H A N O I			\$ O V I E T			J E E P			
N	\$ T R E E T								

(3) (6) (32)

DATE OF PHOTO	TYPE	QUALITY	CLASS	NO. OF CARDS	SOURCE OF PHOTOGRAPH
15 APRIL 5 9	4	2	C	3	25X1A

CLASSIFICATION Approved For Release 2000/04/25 : CIA-RDP78-05007A000300950026-5