

PHOTO NO. 396851. APPROVED FOR RELEASE 2000/04/25 : CIA-RDP78-05867A000300950028-3


COUNTRY FINLAND PROVINCE HAME

| AREA NO. | SUBJECT | SUBJECT | SUBJECT | SUBJECT | SUBJECT | SUBJECT | SUBJECT | SUBJECT | SUBJECT |
|-------------------|---------|---------|---------|---------|-------------------|---------|---------|---------|---------|
| 521M | ARC | | | | | | | | |
| K U O R E U E S I | | | | | A I R F I C L D | | | | |
| P T 3 | | | | | P A C T P A N - R | | | | |
| A M A | | | | | | | | | |

SAC CIA 396549 THROUGH SOURCE. FOR LOCATION
 at point 100m where PHOTOGRAPHS WERE TAKEN SEE POINT 10

OWNER (CIA 396856)

| DATE OF PHOTO | TYPE | QUALITY | CLASS | NO. OF CARDS |
|---------------|------|---------|-------|--------------|
| July 179 | 4 | 2 | B | 1 |



Approved For Release 2000/04/25 : CIA-RDP78-05867A000300950028-3
 PHOTO NO. 396852 SUBJECT *SM-3492* ATTITUDE *E* LONGITUDE *61° 15' N 24° 30' E*

COUNTRY *FINLAND* PROVINCE *HAME*

| AREA NO. | SUBJECT | SUBJECT | SUBJECT | SUBJECT | SUBJECT | SUBJECT | SUBJECT | SUBJECT |
|-----------------|-------------|-----------|-----------|------------|-------------|-----------|---------|-----------|
| <i>521M</i> | <i>AK6</i> | | | | | | | |
| <i>KUOR</i> | <i>EVES</i> | <i>1</i> | <i>10</i> | <i>AIR</i> | <i>FIE</i> | <i>LD</i> | | <i>20</i> |
| <i>LIK</i> | <i>E</i> | <i>PT</i> | <i>10</i> | <i>OF</i> | <i>2-PT</i> | | | <i>40</i> |
| <i>PANORAMA</i> | | | | | | | | |

SEE CIA 396856. FOR LOCATION OF POINT

POINT FROM WHICH PHOTOGRAPHS WERE TAKEN SEE ~~MAP~~

ORDNANCE (CIA 396856)

(31) 25X1A

| DATE OF PHOTO | TYPE | QUALITY | CLASS | NO. OF CARDS | CAPTIONED BY |
|----------------|-----------|----------|----------|--------------|--------------|
| <i>July 57</i> | <i>42</i> | <i>B</i> | <i>1</i> | | |

Approved For Release 2000/04/25 : CIA-RDP78-05867A000300950028-3

PHOTO ANALYSIS REPORT

Approved For Release 2000/04/25 : CIA-RDP78-05867A000300950028-5

PHOTO NO. 396853 REFERENCE SM-3492 LATITUDE 65° 50' N LONGITUDE 28° 5'

| | | | | | | | | |
|----------|---------|-----|----------|---------|---------|---------|---------|---------|
| COUNTRY | FINLAND | | PROVINCE | HAME | | | | |
| AREA NO. | SUIM | ARK | SUBJECT | SUBJECT | SUBJECT | SUBJECT | SUBJECT | SUBJECT |
| | KU | O | R | E | V | E | S | 1 |
| | L | K | G | E | P | 2 | O | F |
| | P | A | N | O | A | M | A. | |

SEE CIA 396853 FOR LOCATION OF POINT FROM WHICH PHOTOGRAPHS WERE TAKEN SEE POINT
DOWN (CIA 396856)

| | | | | | | | | | | | |
|---------------|---------|------|-----|---------|---|-------|---|--------------|----|----|-------|
| DATE OF PHOTO | JULY 57 | TYPE | Y 2 | QUALITY | B | CLASS | 1 | NO. OF CARDS | 31 | SO | 25X1A |
| CAPTIONED BY | | | | | | | | | | | |


Approved For Release 2000/04/25 : CIA-RDP78-05867A000300950028-5

Approved For Release 2000/04/25 : CIA-RDP78-05867A000300950028-6

| | | | | | | | | | | | | | | | |
|--------------------------------|--------------------|---------|---------|---------|---------------|---------|---------|---------|------------------|---------|---------|---|---|---|---|
| PHOTO NO. 396854 | SUBJECT SM-3492 | | | | LATITUDE E | | | | LONGITUDE 5 | | | | | | |
| COUNTRY FINLAND | PROVINCE HAME | | | | | | | | | | | | | | |
| AREA NO. 521M | SUBJECT 9A6 | SUBJECT | SUBJECT | SUBJECT | SUBJECT | SUBJECT | SUBJECT | SUBJECT | SUBJECT | SUBJECT | SUBJECT | | | | |
| K | U | O | R | E | V | E | S | 1 | A | R | F | 1 | E | L | D |
| A) | R | O | C | K | S | H | E | L | T | E | L | S | U | C | |
| L | K | G | S | W | | | | | FOR LOCATION SEE | | | | | | |
| POINTS 0+3 ON MAP (CIA 396856) | | | | | | | | | | | | | | | |

(7)

25X1A



| | | | | |
|--------------------------|-----------|--------------|------------|-------------------|
| DATE OF PHOTO July 17 | TYPE 4 | QUALITY L | CLASS B | NO. OF CARDS 1 |
| CAPTIONED BY | | | | |

Approved For Release 2000/04/25 : CIA-RDP78-05867A000300950028-6

Approved For Release 2000/04/25 : CIA-RDP78-05867A000300950028-8

PHOTO NO. 396855
 COUNTRY FINLAND
 PROVINCE HAME

| AREA NO. | SUBJECT | SUBJECT | SUBJECT | SUBJECT | SUBJECT | SUBJECT | SUBJECT | SUBJECT |
|-----------------|---------|---------|---------|---------|---------|---------|---------|---------|
| 521M | 9/16 | | | | | | | |
| K U O R E V E S | I | A | R | F | I | E | L | D |
| R | R O C K | S H | E | L | E | L | S | U |
| L K G | S W | | | | | | | |

FOR LOCATION SEE

~~POINTS~~ @ +3 POINTS @ +3. N MAP (CIA 316 56)

(7) 25X1A

| DATE OF PHOTO | TYPE | QUALITY | CLASS | NO. OF CARDS | SO |
|---------------|------|---------|-------|--------------|----|
| July 19 | 4 | - | B | 1 | |

Approved For Release 2000/04/25 : CIA-RDP78-05867A000300950028-8

Approved For Release 2000/04/25 : CIA-RDP78-05867A000300950028-3E

PHOTO NO. 396855

YU-314-

61° 10' N

25° 10' E

COUNTRY FINLAND PROVINCE HAME

| AREA NO. | SUBJECT | SUBJECT | SUBJECT | SUBJECT | SUBJECT | SUBJECT | SUBJECT | SUBJECT |
|----------|---------|---------|---------|---------|---------|---------|---------|---------|
| 5VIM | AK26 | | | | | | | |
| KUOR | EVES | 1 | | AIR | FIELD | | | |
| MAP | OF | AREA | | W | TH | P | HT | |
| T | LOC | ATIONS | | | | | | |

396855. ① - POINT FROM WHICH PHOTOGRAPHS WERE TAKEN
 C-4 2 - SHAFTS BEING DUG; 3 - ASHLETERS BEING DUG.

(31) 25X1A

| DATE OF PHOTO | TYPE | QUALITY | CLASS | NO. OF CARDS | SOUR |
|---------------|------|---------|-------|--------------|------|
| July 57 | 0 | 2 | B | 1 | |

Approved For Release 2000/04/25 : CIA-RDP78-05867A000300950028-3E

Approved For Release 2000/04/25 : CIA-RDP78-05867A000300950028-8
 PHOTO NO. 396857 REFERENCE M-3892 LATITUDE 65° 30' N LONGITUDE 25° 10' E

| | | | | | | | | | | | |
|----------|---------|---------|-------|----------|----|---------|-----|---------|-------------|---------|----|
| COUNTRY | | FINLAND | | PROVINCE | | OULU | | | | | |
| AREA NO. | 121M | SUBJECT | AK6 | SUBJECT | | SUBJECT | | SUBJECT | | SUBJECT | |
| | O U L U | | (N R) | | 10 | O U L U | | 18 | A I R P O R | | 20 |
| | T h | 20 | L K G | F R | 30 | W | A T | 30 | R U N W A | | 40 |
| | Y | 1 | 2 | 3 | 4 | | | | | | |

(645542N vs 21 30 E)

| | | | | | | | | | |
|---------------|-----------|------|---|-------|---|--------------|---|----|------------|
| DATE OF PHOTO | July 1977 | TYPE | v | CLASS | B | NO. OF CARDS | 1 | SC | (31) 25X1A |
| CAPTIONED BY | | | | | | | | | |

Approved For Release 2000/04/25 : CIA-RDP78-05867A000300950028-2

PHOTO NO. 396858 REFERENCE M-389v LATITUDE 65° 07' N LONGITUDE 25° 10' E

COUNTRY FINLAND PROVINCE OULU

| AREA NO. | SUBJECT | SUBJECT | SUBJECT | SUBJECT | SUBJECT | SUBJECT | SUBJECT | SUBJECT | SUBJECT |
|----------|---------|---------|---------|---------|---------|---------|---------|---------|---------|
| 121M | AK6 | | | | | | | | |
| OULU | (WR) | | | | | | | | |
| TR | LK6 | FR | | | | | | | |
| HWEST | | | | | | | | | |

(645542N 252130E)

| DATE OF PHOTO | TYPE | QUALITY | CLASS | NO. OF CARDS | SO |
|---------------|------|---------|-------|--------------|------------|
| July 1977 | 7 | 2 | B | 1 | [REDACTED] |

Approved For Release 2000/04/25 : CIA-RDP78-05867A000300950028-2

PHOTO NO. 398859 SUBJECT MA-389v LATITUDE 67.17° N LONGITUDE 24.22° E

COUNTRY FINLAND PROVINCE OULU

| AREA NO. | SUBJECT | SUBJECT | SUBJECT | SUBJECT | SUBJECT | SUBJECT | SUBJECT | SUBJECT | SUBJECT |
|----------|---------|---------|---------|---------|---------|---------|---------|---------|---------|
| 121M | PK6 | | | | | | | | |
| OULU | (K) | | | | | | | | |
| T | LK G | FR | | | | | | | |
| | | | | | | | | | |

(4554vN 15213E)

(31) 25X1A

| DATE OF PHOTO | TYPE | QUALITY | CLASS | NO. OF CARDS | SO |
|---------------|------|---------|-------|--------------|----|
| July 1977 | | 2 | B | 1 | |

Approved For Release 2000/04/25 : CIA-RDP78-05867A000300950028-2

Approved For Release 2000/04/25 : CIA-RDP78-05867A000300950028-3

PHOTO NO. 396860 SUBJECT YA-3192 LATITUDE 65° 01' N LONGITUDE 24° 30' E

COUNTRY FINLAND PROVINCE OULU

| AREA NO. | SUBJECT | SUBJECT | SUBJECT | SUBJECT | SUBJECT | SUBJECT | SUBJECT | SUBJECT |
|----------|---------|---------|---------|---------|---------|---------|-------------|---------|
| 121M | NR6 | | | | | | | |
| O U L U | (N R) | | | 10 | O U L U | 15 | A I R P O R | 20 |
| T | L K G | | | 30 | F R S E | 35 | A T | 40 |
| A Y | 0 2 | 3 | 0 | 80 | | | | |

(64 54 N 24 30 E)

| DATE OF PHOTO | TYPE | QUALITY | CLASS | NO. OF CARDS | SO |
|---------------|------|---------|-------|--------------|----|
| July 59 | 7 | ✓ | B | 1 | |

(31) 25X1A

Approved For Release 2000/04/25 : CIA-RDP78-05867A000300950028-3

PHOTO NO. 396861 MAP REFERENCE M-3192 LATITUDE 65° 00' N LONGITUDE 28° 30' E

COUNTRY FINLAND PROVINCE OULU

| AREA NO. | SUBJECT | SUBJECT | SUBJECT | SUBJECT | SUBJECT | SUBJECT | SUBJECT | SUBJECT |
|----------|---------|---------|---------|---------|---------|---------|---------|---------|
| 131M | NA6 | | | | | | | |
| OULU | (NR) | | | OULU | | AIRPORT | | |
| TR | LG | FR | | SW | | RT | RUNW | |
| AY | 06 | 24 | | | | | | |

(64142N 2130E)

(31) 25X1A



| DATE OF PHOTO | TYPE | QUALITY | CLASS | NO. OF CARDS | SC |
|---------------|------|---------|-------|--------------|----|
| July 19 8 | | ✓ | B | 1 | |

CLASSIFICATION Approved For Release 2000/04/25 : CIA-RDP78-05867A000300950028-3

Approved For Release 2000/04/25 : CIA-RDP78-05867A0003009500283E

| | | | | | | | | | | | | | |
|---------------------|------------------|----------------|---------|---------|---------|---------|---------|---------|---------|--------------------|---|----|---|
| PHOTO NO. 396862 | AREA NO. 121M | SUBJECT NRG | SUBJECT | SUBJECT | SUBJECT | SUBJECT | SUBJECT | SUBJECT | SUBJECT | LONGITUDE 25X1A | | | |
| COUNTRY FINLAND | PROVINCE OULU | | | | | | | | | | | | |
| 0 | U | L | U | (N R) | 10 | O | U | L | U | 11 | R | 10 | R |
| T | L | K | G | F | R | N | E | A | T | N | W | 40 | E |
| N | D | O | F | R | U | N | W | A | Y | 02/30. | | | |
| ↳ (6014 N 11130E) | | | | | | | | | | | | | |

| | | | | | |
|--|-----------|--------------|------------|-------------------|----|
| DATE OF PHOTO July 17 | TYPE 7 | QUALITY v | CLASS B | NO. OF CARDS 1 | SO |
| CAPTIONED BY | | | | | |
| Approved For Release 2000/04/25 : CIA-RDP78-05867A0003009500283E | | | | | |
| PHOTO ANALYSIS REPORT | | | | | |

Approved For Release 2000/04/25 : CIA-RDP78-05867A000300950028-3 E

| | | | | | | | | | | | |
|---------------------------|---------|----------|----------|----------|------|---------|------|---------|-----|-----------|-----------|
| PHOTO NO. | 396863 | AREA NO. | 121M | SUBJECT | ARK6 | SUBJECT | ARK9 | SUBJECT | 9FP | LONGITUDE | 69° 07' N |
| COUNTRY | FINLAND | | | PROVINCE | OULU | | | | | | |
| AREA NO. | 121M | SUBJECT | ARK6 | SUBJECT | ARK9 | SUBJECT | 9FP | SUBJECT | | SUBJECT | |
| | OULU | | (WR) | | OULU | | | | AI | R | POR |
| | T | | REPAIR | | S | H | D | P | | | HAN |
| | GAR | | (PLANET) | | | | | | | | |
| AT 64° 42' N 25° 21' 30 E | | | | | | | | | | | |

(20, 31) 25X1A

| | | | | | | | | | |
|---------------|---------|------|---|---------|---|-------|---|--------------|---|
| DATE OF PHOTO | July 57 | TYPE | 4 | QUALITY | ✓ | CLASS | B | NO. OF CARDS | 3 |
| CAPTIONED | | | | | | | | | |



Approved For Release 2000/04/25 : CIA-RDP78-05867A000300950028-3

Approved For Release 2000/04/25 : CIA-RDP78-05867A000300950028-8 E

| | | | | |
|-----------|---------|---------|-----------|---------|
| PHOTO NO. | 396864 | 71-3192 | LONGITUDE | 25X1A |
| COUNTRY | FINLAND | | PROVINCE | OULU |
| AREA NO. | 121M | AK6 | | |
| | OULU | (WR) | OULU | AIRFARE |
| | ED | AT | 59 | 25 27 |
| | E | LK6 | FR | NE |

| | | | | | | | | | | | |
|-----------------------|--|-----------------------|---|---------|---|-------|---|--------------|----|----|-------|
| DATE OF PHOTO | July 5 1958 | TYPE | 8 | QUALITY | ✓ | CLASS | B | NO. OF CARDS | 31 | SO | 25X1A |
| CLASSIFICATION | Approved For Release 2000/04/25 : CIA-RDP78-05867A000300950028-8 | | | | | | | | | | |
| FORM NO. | 174 | USE PREVIOUS EDITIONS | | | | | | | | | |
| PHOTO ANALYSIS REPORT | | | | | | | | | | | |

Approved For Release 2000/04/25 : CIA-RDP78-05867A000300950028-3 E

| | | | | | | | | | | | |
|--|---------|-----|----------|------|--|----------|------------|--|-----------|------------|--|
| PHOTO NO. | 306865 | | PROVINCE | OULU | | LATITUDE | 66 55 30 N | | LONGITUDE | 25 11 00 E | |
| COUNTRY | FINLAND | | | | | | | | | | |
| AREA NO. | 121M | AK6 | AK8 | AK9 | | | | | | | |
| | RIOVAN | AN | IE | MI | | AIR | FIELD | | | | |
| | LK | G | FR | WEST | | | | | | | |
| <p>NEW RUNWAY EXTENDS FROM UPPER LEFT TO LOWER RIGHT. STATION BUILDING + NEW HANGAR (✓) ARE TO RIGHT OF RUNWAY 04/22</p> | | | | | | | | | | | |

| | | | | | | | | | | | |
|---|---------|------|---|---------|---|-------|---|--------------|---|----|------------|
| DATE OF PHOTO | JULY 57 | TYPE | S | QUALITY | ✓ | CLASS | B | NO. OF CARDS | 3 | SO | [REDACTED] |
| <p>Approved For Release 2000/04/25 : CIA-RDP78-05867A000300950028-3 E</p> | | | | | | | | | | | |

| | | | |
|--|--------------------------|---------------------------|----------------------------|
| PHOTO NO. 358855 | GRID REFERENCE M-511V | LATITUDE 66° 13' 57" N | LONGITUDE 25° 11' 30" E |
| COUNTRY FINLAND | PROVINCE OULU | | |
| AREA NO. 121M | SUBJECT AK6 | SUBJECT AK8 | SUBJECT AK9 |
| R O V A N I E M I | A I R F I E L D | | |
| L K G | F R | N O R T H W E S T | |
| <p>OLD, BOMBED RUNWAY IN FIREGROUND; RUNWAY 12/30 AT EXTREME LEFT. (1) - STATION BLDG; 2-NEW HANGAR.</p> | | | |

| | | | | | |
|---|-----------|--------------|------------|-------------------|--------------------|
| DATE OF PHOTO July 57 | TYPE P | QUALITY V | CLASS B | NO. OF CARDS 3 | SOUP [REDACTED] |
| <p>Approved For Release 2000/04/25 : CIA-RDP78-05867A000300950028-3</p> | | | | | |
| <p>FORM NO. 174 USE PREVIOUS EDITIONS PHOTO ANALYSIS REPORT</p> | | | | | |

Approved For Release 2000/04/25 : CIA-RDP78-05867A000300950028-8 E

| | | | | | |
|---|-------------|----------|---------------|---------------|---------|
| PHOTO NO. | 396867 | LATITUDE | | LONGITUDE | |
| COUNTRY | FINLAND | | PROVINCE OULU | | |
| AREA NO. | 12. M | SUBJECT | SUBJECT | SUBJECT | SUBJECT |
| | | AK6 | AK8 | AK9 | |
| | R O U V A N | E M I | | | |
| | L I K U | F R | N O R T H | N O R T H E A | |
| | S T | | | | |
| <p>AT STATION BLDG (LEFT FG) + NEW HANGAR (RIGHT BG).</p> | | | | | |

25X1A

| | | | | | |
|---------------|------|---------|-------|--------------|-----|
| DATE OF PHOTO | TYPE | QUALITY | CLASS | NO. OF CARDS | SOL |
| July 17 | 7 | v | B | 3 | |
| CAPTIONED BY | | | | | |

Approved For Release 2000/04/25 : CIA-RDP78-05867A000300950028-8 938864 (20)

Approved For Release 2000/04/25 : CIA-RDP78-05867A000300950028-3 E

| | | | | | | | |
|-----------|---------|---------|----------|----------|---------|-----------|---------|
| PHOTO NO. | 396868 | REF ID | M-2193 | LATITUDE | 65 | LONGITUDE | 24 E |
| COUNTRY | FINLAND | | PROVINCE | VAASA | | | |
| AREA NO. | 221M | SUBJECT | NR6 | SUBJECT | SUBJECT | SUBJECT | SUBJECT |
| | MAUH | AJOKI | 10 | AI | RF | 15 | IELD |
| | LKIG | FR | 20 | SOUTH | -S | 30 | UJHWIG |
| | ST | | 40 | | | | |

(31) 25X1A

| DATE OF PHOTO | TYPE | QUALITY | CLASS | NO. OF CARDS |
|---------------|------|---------|-------|--------------|
| May 59 | P | V | B | 1 |
| CAPTIONED BY | | | | |

Approved For Release 2000/04/25 : CIA-RDP78-05867A000300950028-3

Approved For Release 2000/04/25 : CIA-RDP78-05867A000300950028-3

PHOTO NO. 396871 Lot No. 9M-3893 REFERENCE C 6228N 224E

COUNTRY FINLAND PROVINCE VAASA

| AREA NO. | SUBJECT | SUBJECT | SUBJECT | SUBJECT | SUBJECT | SUBJECT | SUBJECT | SUBJECT | SUBJECT |
|-------------------|---------|---------|---------|---------|---------|---------|---------|-------------|---------|
| 221M | AKG | | | | | | | | |
| K A U H A J O K I | " | A I R F | " | I E L D | " | | | | |
| L K G | " | F R | " | W E S T | " | - S | " | U T H W E S | " |
| T | " | | " | | " | | | | |

(31) 25X1A

| DATE OF PHOTO | TYPE | QUALITY | CLASS | NO. OF CARDS | SOURCE |
|---------------|------|---------|-------|--------------|--------|
| Shy 59 | 8 | v | B | 1 | |

Approved For Release 2000/04/25 : CIA-RDP78-05867A000300950028-3

095873

COUNTRY

LOT NO.

AREA NO. *2211*

Approved For Release 2000/04/25 : CIA-RDP80-01070A000100010001-6

| SUBJECT | | PROVINCE | MAP REFERENCE | LATITUDE | LONGITUDE |
|-----------|-----------|--------------|---------------|--------------|---------------|
| <i>KL</i> | <i>AJ</i> | <i>VAASA</i> | <i>C</i> | <i>6221N</i> | <i>12226E</i> |
| <i>LE</i> | <i>FR</i> | <i>OK</i> | <i>10</i> | <i>19</i> | <i>20</i> |
| | | <i>NO</i> | <i>20</i> | <i>19</i> | <i>20</i> |
| | | <i>RTH</i> | <i>19</i> | <i>19</i> | <i>20</i> |
| | | | <i>20</i> | <i>19</i> | <i>20</i> |

DATE OF PHOTO

May 5-9

| CLASSIFICATION | TYPE | QUALITY | CLASS | NO. OF CARDS | SOL |
|----------------|----------|----------|----------|--------------|--------------|
| <i>SECRET</i> | <i>8</i> | <i>✓</i> | <i>B</i> | <i>(31)</i> | <i>25X1A</i> |

FORM NO. 174 USE PREVIOUS EDITIONS

CARRIED BY

ANALYSIS REPORT

Approved For Release 2000/04/25 : CIA-RDP78-05867A000300950028-3
 PHOTO NO. 396874

| | | | | | | | | | | | | | | | | | | |
|--------------------|----------------|-------------------|---------|---------|---------|---------|---------|---------|---------|---|---|---|---|---|---|---|---|---|
| COUNTRY FINLAND | | PROVINCE VAASA | | | | | | | | | | | | | | | | |
| AREA NO. 221M | SUBJECT ARK | SUBJECT | SUBJECT | SUBJECT | SUBJECT | SUBJECT | SUBJECT | SUBJECT | SUBJECT | | | | | | | | | |
| K | A | U | H | A | J | O | K | I | A | I | R | F | I | E | L | D | | |
| L | K | G | - | F | R | S | O | U | T | H | - | S | O | U | T | H | W | E |
| S | T | . | | | | | | | | | | | | | | | | |

(31) 25X1A

| | | | | |
|-------------------------|-----------|--------------|------------|-------------------|
| DATE OF PHOTO May 59 | TYPE 1 | QUALITY 2 | CLASS B | NO. OF CARDS 1 |
|-------------------------|-----------|--------------|------------|-------------------|



PHOTO NO. 206575
 approved for Release 2000/04/25 : CIA-RDP78-05867A000000000000-5

| | | | | | | | |
|----------|---------|-----------|---------|----------|---------|-----------|---------|
| COUNTRY | FINLAND | PROVINCE | VAASA | LATITUDE | 62 28 N | LONGITUDE | 22 24 E |
| AREA NO. | 221M | SUBJECT | AK6 | SUBJECT | | SUBJECT | |
| | K A U H | A J O K I | | A I R F | | I E L D | |
| | A K 6 | F I X | W E S T | | | | |


| | | | | | | | | | | | |
|----------------|---|------|---|---------|---|-------|---|--------------|---|-----|------------|
| DATE OF PHOTO | 59 | TYPE | 8 | QUALITY | 2 | CLASS | B | NO. OF CARDS | 1 | BOX | (31) 25X1A |
| CLASSIFICATION | CAPTIONED BY APPROVED FOR RELEASE 2000/04/25 : CIA-RDP78-05867A000000000000-5 PHOTO ANALYSIS REPORT | | | | | | | | | | |

PHOTO NO. 2008/04/25 : CIA-RDP78-0586 / A000500550020
 Approved For Release 2008/04/25 : CIA-RDP78-0586 / A000500550020

COUNTRY FINLAND PROVINCE VAASA LONGITUDE 22 24 E

| AREA NO. | SUBJECT | SUBJECT | SUBJECT | SUBJECT | SUBJECT | SUBJECT | SUBJECT | SUBJECT | SUBJECT |
|----------|------------|---------|---------|---------|---------|---------|---------|---------|---------|
| 221M | ARK | | | | | | | | |
| | KLAUNAJOKI | | | | | | | | |
| | SIGN | | | | | | | | |
| | PIRSTRIP | | | | | | | | |

| DATE OF PHOTO | TYPE | QUALITY | CLASS | NO. OF CARDS | SC |
|---------------|------|---------|-------|--------------|----|
| 5-9 | 8 | 2 | B | 1 | |



Approved For Release 2008/04/25 : CIA-RDP78-0586 / A000500550020

PHOTO ANALYSIS REPORT

PHOTO NO. 396877

Approved For Release 2000/04/25 : CIA-RDP80-01042A000100010001-8

COUNTRY FINLAND

AREA NO. 221M

PROVINCE VAASA

MAP REFERENCE C

LATITUDE 6307N

LONGITUDE 2303E

| | | | | | | | | | |
|------------|---------|---------|----------|---------|---------|---------|---------|---------|---------|
| SUBJECT | SUBJECT | SUBJECT | SUBJECT | SUBJECT | SUBJECT | SUBJECT | SUBJECT | SUBJECT | SUBJECT |
| KLAUHAVALA | AR6 | | | | | | | | |
| GIFR | | SOUTH | AIRFIELD | | | | | | |
| | | | | | | | | | |
| | | | | | | | | | |
| | | | | | | | | | |
| | | | | | | | | | |
| | | | | | | | | | |
| | | | | | | | | | |
| | | | | | | | | | |

DATE OF PHOTO May 59

TYPE 7

QUALITY 2

CLASS B

NO. OF CARDS 1

SIZE 31/25X1A

FORM NO. 174 USE PREVIOUS EDITIONS

APPROVED BY [Signature]

DATE 5000/04/25

PHOTO ANALYSIS REPORT

PHOTO NO. 2000-04-25

Approved for Release 2000/04/25 : CIA-RDP78-00000A000100010001-6

COUNTRY FINLAND REFERENCE C. LATITUDE 63.07 N LONGITUDE 23.03 E

AREA NO. 221M PROVINCE VAASA

| SUBJECT | SUBJECT | SUBJECT | SUBJECT | SUBJECT | SUBJECT | SUBJECT | SUBJECT |
|------------|-----------|---------|---------|---------|---------|---------|---------|
| KLAUHAVALA | AIRFIELD | | | | | | |
| GFR | SOUTHEAST | | | | | | |

DATE OF PHOTO May 59

TYPE 72

QUALITY B

CLASS I

NO. OF CARDS 1

CLASSIFICATION SECRET

FORM NO. 774

APPROVED FOR RELEASE 2000/04/25 : CIA-RDP78-00000A000100010001-6

PHOTO ANALYSIS REPORT

31/25X1A

Approved For Release 2000/04/25 : CIA-RDP78-05867A000300950028-3
395879) 78-3893 C 6307N 2303E

COUNTRY FINLAND PROVINCE VAASA

| AREA NO. | SUBJECT | SUBJECT | SUBJECT | SUBJECT | SUBJECT | SUBJECT | SUBJECT | SUBJECT | SUBJECT |
|----------|---------|---------|---------|---------|---------|---------|---------|---------|---------|
| 221M | AK6 | | | | | | | | |
| K | A | U | H | A | V | A | A | R | F |
| G | F | R | E | A | S | T | | | |
| | | | | | | | | | |

| DATE OF PHOTO | TYPE | QUALITY | CLASS | NO. OF CARDS | |
|---------------|------|---------|-------|--------------|------------|
| May 59 | 8 | 2 | B | 1 | (31) 25X1A |

Approved For Release 2000/04/25 : CIA-RDP78-05867A000300950028-3

| | | | | | | |
|-----------|-------------------|---------|----------|---------------|-----------|--|
| PHOTO NO. | 396881 | YU-3893 | C | 6343N | 2701 E | |
| COUNTRY | FINLAND | | PROVINCE | VAASA | | |
| AREA NO. | 221M | AK6 | | | | |
| SUBJECT | K R U U N U P Y Y | | | K R O N O B Y | A I | |
| SUBJECT | R F I E L D | | L K E | F R | S O U T H | |
| SUBJECT | E A S T | | | | | |

| | | | | |
|---------------|------|---------|-------|--------------|
| DATE OF PHOTO | TYPE | QUALITY | CLASS | NO. OF CARDS |
| May 19 82 | S | V | B I | |



Approved For Release 2000/04/25 : CIA-RDP78-05867A000300950028-3

Approved For Release 2000/04/25 : CIA-RDP78-05867A000300950028-3


| | | | | |
|---------------------|-------------------|---------|---------|----------------------|
| PHOTO NO. 396882 | YU-3193 | C | 63-4-11 | LONGITUDE E 28, E |
| COUNTRY FINLAND | PROVINCE VAASA | | | 64 |
| AREA NO. 221M | SUBJECT ARKK | SUBJECT | SUBJECT | SUBJECT |
| K R U U N U P Y Y | " | K R U N | " | O B Y A I |
| R F I E L D | " | L K G | " | F R E A S T |
| S O U T H E A S T | " | | " | |

| | | | | | |
|--|-----------|--------------|------------|-------------------|-------|
| DATE OF PHOTO May 59 | TYPE S | QUALITY V | CLASS B | NO. OF CARDS 1 | 25X1A |
| CAPTIONED BY Approved For Release 2000/04/25 : CIA-RDP78-05867A000300950028-3 | | | | | |

Approved For Release 2000/04/25 : CIA-RDP78-05867A000300950028-3
 PHOTO NO. 396884 REFERENCE LATITUDE 67° 19' 28" N 301 E


| | | | | | | | | | | | | | |
|----------|---------|---------|----------|---------|--|---------|--|---------|--|---------|--|---------|------|
| COUNTRY | FINLAND | | PROVINCE | VAASA | | | | | | | | | |
| AREA NO. | 221M | SUBJECT | XX6 | SUBJECT | | SUBJECT | | SUBJECT | | SUBJECT | | SUBJECT | |
| | KRUUNU | | NU | PYY | | Y | | KRO | | N | | O | BY |
| | RFIELD | | D | | | L | | K | | G | | F | R |
| | | | | | | | | | | | | | EAST |

| | | | | |
|----------------|------|---------|-------|--------------|
| DATE OF PHOTO | TYPE | QUALITY | CLASS | NO. OF CARDS |
| May 17/8 | | 2 | B | 1 |
| CLASSIFICATION | | | | CAPTIONED BY |
| SECRET | | | | [Signature] |



Approved For Release 2000/04/25 : CIA-RDP78-05867A000300950028-3E


| | | | | | | | |
|-----------|---------|---------|----------|----------|-----------|-----------|-----------|
| PHOTO NO. | 396885 | REF ID | 70-3193 | LATITUDE | 63° 00' N | LONGITUDE | 25° 00' E |
| COUNTRY | FINLAND | | PROVINCE | VAASA | | | |
| AREA NO. | 221M | SUBJECT | AK6 | SUBJECT | | SUBJECT | |
| | V | A | A | S | A | R | U |
| | D | L | K | G | F | R | E |
| | E | A | S | T | | | |
| | | | | | | | |
| | | | | | | | |
| | | | | | | | |
| | | | | | | | |

(31) 25X1A


| | | | | |
|---------------|------|---------|-------|-------------|
| DATE OF PHOTO | TYPE | QUALITY | CLASS | NO. OF CAPS |
| May 19 8 | V | B | 1 | |
| CAPTIONED BY | | | | |

Approved For Release 2000/04/25 : CIA-RDP78-05867A000300950028-3E

Release 2000/04/25 : CIA-RDP78-05867A000300950028-3

| | | | | | | | | | | | |
|--|----------|----------|---------|---------|---------|--------------|----------|-----------|---------|---------|--|
| PHOTO NO. | 396888 | PROVINCE | VAASA | | | | LATITUDE | 71° 31' E | | | |
| COUNTRY | FINLAND | | SUBJECT | SUBJECT | SUBJECT | SUBJECT | SUBJECT | SUBJECT | SUBJECT | SUBJECT | |
| AREA NO. | 221M | AK6 | AK9 | RUN | SOR | AIR | FIELD | | | | |
| | VA | ASIA | LIK | 6 | FR | SW | AT | RUN | W | | |
| | AY | 06 | 3 | 4 | | | | | | | |
| DATE OF PHOTO | May 19 4 | TYPE | 2 | CLASS | B | NO. OF CARDS | 2 | 25X1A | | | |
| CAPTIONED BY | | | | | | | | | | | |
| (31)  | | | | | | | | | | | |
| PHOTO ANALYSIS REPORT | | | | | | | | | | | |

Approved For Release 2000/04/25 : CIA-RDP78-05867A000300950028-3 E

| | | | | | | | | | | |
|---------------------|-----------------|-------------------|----------|---------|---------|---------|-----------|---------|---------|---------|
| PHOTO NO. 396889 | 761-3873 | PROVINCE VAASA | LATITUDE | | | | LONGITUDE | | | |
| COUNTRY FINLAND | | | | | | | | | | |
| AREA NO. 221M | SUBJECT KIC6 | SUBJECT AK9 | SUBJECT | SUBJECT | SUBJECT | SUBJECT | SUBJECT | SUBJECT | SUBJECT | SUBJECT |
| V | A | A | S | A | R | U | N | S | U | R |
| D | L | K | G | F | R | W | - | S | W | A |
| N | W | A | Y | 00 | 29 | | | | | |

25X1A




| | | | | | |
|-------------------------|-----------|--------------|------------|-------------------|----|
| DATE OF PHOTO May 17 | TYPE 4 | QUALITY 2 | CLASS B | NO. OF CARDS 2 | SO |
| CAPTIONED BY | | | | | |

Approved For Release 2000/04/25 : CIA-RDP78-05867A000300950028-3 GPO 030904 (20)

Approved For Release 2000/04/25 : CIA-RDP78-05867A000300950028-8 E

| | | | | | | |
|-------------------------|-------------------|---------|-----------------------|---------|------------------------|-----------|
| PHOTO NO. 396890 | SM-3893 | | LATITUDE 63° 20' N | | LONGITUDE 25° 10' E | |
| COUNTRY FINLAND | PROVINCE VAASA | | | | | |
| AREA NO. VIM AK6 AK9 | SUBJECT | SUBJECT | SUBJECT | SUBJECT | SUBJECT | SUBJECT |
| V A A S A | R U N | S O R | A I R | F I G | C | |
| D | 4 | 5 | X | 5 | 0 | M E T E R |
| G A R . | | | | | | H A N |

| | | | | |
|---------------------------|-----------|--------------|------------|-------------------|
| DATE OF PHOTO May 19 4 | TYPE 2 | QUALITY B | CLASS 2 | NO. OF CARDS 2 |
| CAPTIONED BY | | | | |



Approved For Release 2000/04/25 : CIA-RDP78-05867A000300950028-8 (S)

Approved For Release 2000/04/25 : CIA-RDP78-05867A000300950028-3 E

| | | | | | | | |
|-----------|---------|-----------|----------|----------|---------------|-----------|---------------|
| PHOTO NO. | 396891 | REFERENCE | SM-3893 | LATITUDE | 62° 00' 00" N | LONGITUDE | 25° 10' 00" E |
| COUNTRY | FINLAND | | PROVINCE | VAASA | | | |
| AREA NO. | 221M | SUBJECT | AK6 | SUBJECT | AK9 | SUBJECT | |
| | V | A | A | S | A | R | U |
| | D | | | | | | |
| | G | A | R | . | | | |

| | | | | |
|---------------|------|---------|------------|--------------|
| DATE OF PHOTO | TYPE | QUALITY | CLASS | NO. OF CARDS |
| May 1-9 | 1 | 2 | B | 2 |
| CAPTIONED BY | | | (31) 25X1A | |

Approved For Release 2000/04/25 : CIA-RDP78-05867A000300950028-3
 PHOTO ANALYSIS REPORT

Approved For Release 2000/04/25 : CIA-RDP78-05867A000300950028-3

PHOTO NO: 396893 SUBJECT: TA-3899 C 4921N 2007E

COUNTRY: POLAND PROVINCE: KRAKOW

| AREA NO. | SUBJECT | SUBJECT | SUBJECT | SUBJECT | SUBJECT | SUBJECT | SUBJECT | SUBJECT | SUBJECT |
|-----------|---------|---------|---------|---------|---------|---------|---------|---------|---------|
| 4315M | CLB | CRK | | | | | | | |
| BURKOWINA | | | | 10 | CU/D | | 15 | STR | 20 |
| | | | | 30 | | | 35 | GET | 40 |
| | | | | 40 | | | | | |
| | | | | 50 | | | | | |

Ⓟ

| DATE OF PHOTO | TYPE | QUALITY | CLASS | NO. OF CARDS | SOURCE |
|---------------|------|---------|-------|--------------|------------|
| 17 | 4 | 2 | 4 | 2 | [REDACTED] |

CLASSIFICATION: Approved For Release 2000/04/25 : CIA-RDP78-05867A000300950028-3

PHOTO NO. 396894
 Approved For Release 2000/04/25 : CIA-RDP78-05867A000300950028-3
 M-3499 C 47 2110 2007E

COUNTRY POLAND PROVINCE KRAKOW

| AREA NO. | SUBJECT | SUBJECT | SUBJECT | SUBJECT | SUBJECT | SUBJECT | SUBJECT | SUBJECT |
|---------------|---------|---------|---------|---------|---------|-----------------|---------|---------|
| 4355M | DOD | | | | | | | |
| BUKOWINA | (N R) | | | | | T A T R Y | | M |
| TS | P T | (Q) | | | | 4 - P A R T | | P |
| A N O R A M A | | | | | | SEE CIA - TAVEN | | |

1 - SZALONY WIERZĄC 2062m; 2 - PLACZLIWA SKALA 2148m; 3 - HAWRAN 2151m;
 4 - NOWY 1999m; 5 - KIEZMARSKI 2552m; 6 - WIDŁY 2517m; 7 - LOANICA 2634m;
 8 - DURNY 2628m; 9 - BARANIE ROCI 2536m; 10 - LODOWY 2630m.

STATINTL (1)

| DATE OF PHOTO | TYPE | QUALITY | CLASS | NO. OF CARDS | SOU |
|---------------|------|---------|-------|--------------|-----|
| | 4 | 3 | 4 | 1 | |

Approved For Release 2000/04/25 : CIA-RDP78-05867A000300950028-3

| | | | | |
|---|--------------------|---------|----------|-------------------|
| PHOTO NO. 396895 | 71-3999 | 25° E | 49 21' N | 20 27' E |
| COUNTRY POLAND | PROVINCE KRAKOW | | | |
| AREA NO. 4355M | SUBJECT DOD | SUBJECT | SUBJECT | SUBJECT |
| BUKOWINA | (N R) | T | A | T R Y |
| T S | " P T | 2 | " O F | 4 - P A R T |
| A N O R A M A | " | " | " | SEE CIA - JANUARY |
| 11 - JAWOROWY 2424M; 12 - MALY JAWOROWY 2386M; 13 - STAROLESNIAWSKI 2492M; 14 - SZER. JAWORZYNSKA 2221M; 15 - GARLUCH 2663M; 16 - BATYROWIECKI 2458M; 17 - KACZYNA 2395M; 18 - KONCZYSTA 2540M; 19 - ZLOBISTY 2433M; 20 RUMANOWY 2420M; 21 - GANEK 2465M; 22 - WYSOKA 265M; 23 RYSY 2503M (1) | | | | |
| DATE OF PHOTO | TYPE | QUALITY | CLASS | NO. OF CARDS |
| | 4 | 3 | 4 | 1 |
| STATINTL | | | | |

Approved For Release 2000/04/25 : CIA-RDP78-05867A000300950028-0 6E
 PHOTO NO. 396900 REFERENCE: M-3737

COUNTRY: LIBYA PROVINCE: MISURATA

| AREA NO. | SUBJECT | SUBJECT | SUBJECT | SUBJECT | SUBJECT | SUBJECT | SUBJECT | SUBJECT | SUBJECT |
|-----------|---------|---------|---------|---------|---------|---------|---------|---------|---------|
| 56P | ASC | | | | | | | | |
| MISURATA | | | (NR) | | | TEST | | P | 20 |
| M P I N G | | AT | | NEW | | WATER | | | 8 |
| SOURCE | | | | | | | | | |

STATINTL

| DATE OF PHOTO | TYPE | QUALITY | CLASS | NO. OF CARDS | TOGRAPH |
|---------------|------|---------|-------|--------------|---------------|
| | | 4 | 1 | 4 | A NATION GROW |

Approved For Release 2000/04/25 : CIA-RDP78-05867A000300950028-0

Approved For Release 2000/04/25 : CIA-RDP78-05867A000300950028-3250

PHOTO NO. 396901
 M-3731
 C
 27
 30
 35
 40
 LONGITUDE

COUNTRY LIBYA PROVINCE

| AREA NO. | SUBJECT | SUBJECT | SUBJECT | SUBJECT | SUBJECT | SUBJECT | SUBJECT | SUBJECT | SUBJECT |
|----------|---------|---------|---------|---------|---------|---------|---------|---------|---------|
| 56P | AJC | | | | | | | | |
| | ERBHA | | NEW | | | WATER | | REF | |
| | ERVIDIR | | UC. | | | | | | |

STATINTL

| DATE OF PHOTO | TYPE | QUALITY | CLASS | NO. OF CARDS | CAPTIONED BY |
|---------------|------|---------|-------|--------------|--------------|
| 9 | | 4 | 1 | 4 | 1 |

PHOTOGRAPH: A NATION GROWS

Approved For Release 2000/04/25 : CIA-RDP78-05867A000300950028-3

Approved For Release 2000/04/25 : CIA-RDP78-05867A000300950028-3

| | | | | | | |
|---------------------|--------------------|---------------------|---------------------|---------|----------------------|---------|
| PHOTO NO. 396902 | AREA NO. M-3131 | CLASSIFICATION C | LATITUDE 32 59 N | | LONGITUDE 13 12 E | |
| COUNTRY LIBYA | | PROVINCE TRIPOLI | | | | |
| AREA NO. 16P | SUBJECT C18 | SUBJECT B61 | SUBJECT | SUBJECT | SUBJECT | SUBJECT |
| TRIPOLI | | X-RAY | | THERM | | A |
| PY UNIT | | A7 | | TRIPOLI | | A |
| OSP. | | | | | | |

| | | | | | | |
|----------------|------|---------|--------------|--------------|----------------|--|
| 4-10 | | | | | STATINTL | |
| DATE OF PHOTO | TYPE | QUALITY | CLASS | NO. OF CARDS | TOGRAPH | |
| | 1 | 1 | 4 | 2 | A NATION GROWS | |
| CLASSIFICATION | | | CAPTIONED BY | | | |

Approved For Release 2000/04/25 : CIA-RDP78-05867A000300950028-3

Approved For Release 2000/04/25 : CIA-RDP78-05867A000300950028-3

PHOTO NO. 596903 SUBJECT M-3131 C LATITUDE 32 54 N LONGITUDE 13 12 E

COUNTRY LIBYA PROVINCE TRIPOLI

| AREA NO. | SUBJECT | SUBJECT | SUBJECT | SUBJECT | SUBJECT | SUBJECT | SUBJECT | SUBJECT |
|----------|---------|---------|---------|---------|---------------|---------|---------|------------------|
| 16P | C18 | B61 | | | | | | |
| TRIPOLI | | | | 10 | TERMINALIZING | | | 20 |
| UNIT | | AN | | 30 | JURGICAL | | | 40 |
| PT | | | | 50 | | | | AT TRIPOLI Hosp. |

4-10

STATINTI

| DATE OF PHOTO | TYPE | QUALITY | CLASS | NO. OF CARDS | CAPTIONED BY |
|---------------|------|---------|-------|--------------|----------------|
| | 1 | 1 | 4 | 2 | A NOTION GROWS |

Approved For Release 2000/04/25 : CIA-RDP78-05867A000300950028-3

Approved For Release 2000/04/25 : CIA-RDP78-05867A000300950028-3
 PHOTO NO. 396904

M-3731 C 37590 13/E

COUNTRY LIBYA PROVINCE TRIPOLI

| AREA NO. | SUBJECT | SUBJECT | SUBJECT | SUBJECT | SUBJECT | SUBJECT | SUBJECT | SUBJECT |
|----------|---------|---------|---------|------------|---------|---------|---------|---------|
| 16P | C18 | B61 | | | | | | |
| TRIPOLI | | | | DIAGNOSTIC | | | | |
| X-RAY | | UNIT | | AT | | GOVT. | | H |
| OSPITAL | | | | | | | | |

| DATE OF PHOTO | TYPE | QUALITY | CLASS | NO. OF CARDS | GRAPH |
|---------------|------|---------|-------|--------------|----------------|
| 4-10 | 1 | 1 | 4 | 2 | A NATION GROWS |

Approved For Release 2000/04/25 : CIA-RDP78-05867A000300950028-3
 PHOTO NO. 396905

COUNTRY LIEM PROVINCE DERNA

| AREA NO. | SUBJECT | SUBJECT | SUBJECT | SUBJECT | SUBJECT | SUBJECT | SUBJECT | SUBJECT |
|--------------------|------------|-------------|----------------------|---------|---------|---------|--------------|---------|
| <u>46P</u> | <u>C18</u> | | | | | | | |
| <u>T O B R U K</u> | | | <u>D I T R I C T</u> | | | | <u>H O S</u> | |
| <u>P I T A L</u> | | <u>U C.</u> | | | | | | |

STATINTL

| DATE OF PHOTO | TYPE | QUALITY | CLASS | NO. OF CARDS |
|---------------|------|---------|-------|--------------|
| | | | | <u>1</u> |

CLASSIFICATION Approved For Release 2000/04/25 : CIA-RDP78-05867A000300950028-3
 PHOTO ANALYSIS REPORT

| | | | | | | | | | | | | | | | | |
|-----------|--------|---------|---------|----------|----------|---------|-------------|---------|-----------|---------|---|---|---|---|---|---|
| PHOTO NO. | 006906 | | MARKING | M. 3731 | CLASS | C | COORDINATES | 37 30N | LONGITUDE | 20 53E | | | | | | |
| COUNTRY | LIBYA | | | PROVINCE | BENGHAZI | | | | | | | | | | | |
| AREA NO. | 36P | SUBJECT | C98 | SUBJECT | | SUBJECT | | SUBJECT | | SUBJECT | | | | | | |
| | B | A | R | C | E | N | E | W | H | E | A | L | T | H | C | E |
| | | | | | | | | | | | | | | | | |
| | | | | | | | | | | | | | | | | |
| | | | | | | | | | | | | | | | | |
| | | | | | | | | | | | | | | | | |
| | | | | | | | | | | | | | | | | |
| | | | | | | | | | | | | | | | | |
| | | | | | | | | | | | | | | | | |
| | | | | | | | | | | | | | | | | |

| | | | | | | | |
|----|---------------|------|---------|-------|--------------|----------|------------------|
| 10 | DATE OF PHOTO | TYPE | QUALITY | CLASS | NO. OF CARDS | STATINTL | GRAPH |
| | | 4 | 1 | 16 | 1 | | A NATIONAL GROUP |
| | | | | | | | |

1 JUN 58

Approved For Release 2000/04/25 : CIA-RDP78-05867A000300950028-3

PHOTO NO. 396907 M-3731

COUNTRY LIBYA PROVINCE

| AREA NO. | SUBJECT | SUBJECT | SUBJECT | SUBJECT | SUBJECT | SUBJECT | SUBJECT | SUBJECT |
|----------|-------------------------|---------|---------|---------|---------|---------|---------|---------|
| GP | B62 | | | | | | | |
| D D T | B E N E F I T I V I T Y | | | | | | | |
| F O R | F L Y | | | | | | | |
| G R A M | | | | | | | | |

STATINTL

| DATE OF PHOTO | TYPE | QUALITY | CLASS. | NO. OF CARDS | CAPTIONED BY |
|---------------|------|---------|--------|--------------|-----------------|
| | 1 | 1 | 4 | 1 | A NATION GRADIS |

Approved For Release 2000/04/25 : CIA-RDP78-05867A000300950028-3

PHOTO NO. 396909 Approved For Release 2000/04/25 : CIA-RDP78-05867A000300950028-3

| | | | | | | | |
|----------|-------------|---------------|-----|----------|---------|-----------|--------------|
| LOT NO. | 3731 | MAP REFERENCE | 65 | LATITUDE | 31 35 N | LONGITUDE | 65 45 E |
| COUNTRY | AFGHANISTAN | | | | | | |
| AREA NO. | IU | SUBJECT | AK7 | SUBJECT | AK9 | SUBJECT | NEW HANGOVER |
| | KANDAHAR | | | | | | |
| | UC | | | | | | |
| | AIP | | | | | | |

STATINTL

| | | | | | |
|----|---------------|------|---------|-------|--------------|
| 31 | DATE OF PHOTO | TYPE | QUALITY | CLASS | NO. OF CARDS |
| | | 4 | 1 | 4 | 2 |
| | | | | | |

PHOTO NO. 896910 REF ID: A11-3731 C 1520N 3855E

COUNTRY ERITREA PROVINCE

| AREA NO. | SUBJECT | SUBJECT | SUBJECT | SUBJECT | SUBJECT | SUBJECT | SUBJECT | SUBJECT |
|----------|---------|---------|---------|---------|---------|---------|---------|---------|
| 20 | C18 | C98 | | | | | | |
| A | AMA | ARA | | IT | EGUE | | MENEN | N |
| | CH | OL | | OF | NUR | | SING | |

9-10

| DATE OF PHOTO | TYPE | QUALITY | CLASS | NO. OF CARDS | SO | APH |
|---------------|------|---------|-------|--------------|----|-----|
| | 1 | 1 | 4 | 2 | | |

STATINTL

FORM 174 (20)

Approved For Release 2000/04/25 : CIA-RDP78-05867A000300950028-3
PHOTO NO. 396911 SUBJECT M-3731 CLASS C 3354N 0533W

COUNTRY MOROCCO PROVINCE

| AREA NO. | SUBJECT | SUBJECT | SUBJECT | SUBJECT | SUBJECT | SUBJECT | SUBJECT | SUBJECT |
|-----------|---------------|---------|---------|---------|---------------|---------|---------|---------|
| 87 | C3A | | | | | | | |
| M E K N E | \$ | | L O W | - | C O | 4 T | | U K G |
| A N | H O U S I N G | | | | P R I G R A M | | | |

| DATE OF PHOTO | TYPE | QUALITY | CLASS | NO. OF CARDS | SCHEMATIC GRAPH |
|---------------|------|---------|-------|--------------|-----------------|
| | 4 | 1 | 4 | 1 | STATINTL |

PHOTO NO.

396912

LOT NO.

Approved For Release 2000/04/25 : CIA-RDP78-05867A0003000950028

COUNTRY

AFGHANISTAN

REFERENCE

C

LATITUDE

31 35N

LONGITUDE

65 45E

AREA NO.

IU

PROVINCE

SUBJECT

AKG ABV

SUBJECT

SUBJECT

SUBJECT

SUBJECT

SUBJECT

SUBJECT

SUBJECT

KANDAHAR

AHAR

10

A P

PH

ALT

ALT

MI

XINING

PLT

10

A T

INT

ERN

ERN

ALT

IONAL

AIP

10

INT

ERN

ERN

ALT

25-31

DATE OF PHOTO

TYPE

QUALITY

CLASS

NO. OF CARDS

STATINTL

GRAPH

CLASSIFICATION

000

CAPTIONED BY

FORM NO. 174

USE PREVIOUS EDITION

Approved For Release 2000/04/25 : CIA-RDP78-05867A0003000950028

PHOTO ANALYSIS REPORT

PHOTO NO. 396913
 MAP REFERENCE: M 3731
 LATITUDE: 39° 32' N
 LONGITUDE: 32° 56' E
 Release 2000/04/25 : CIA-RDP78-05867A000300950028-3

| COUNTRY | PROVINCE | SUBJECT | SUBJECT | SUBJECT | SUBJECT | SUBJECT | SUBJECT | SUBJECT | SUBJECT |
|-------------|----------|---------|---------|---------|---------|---------|---------|---------|---------|
| TURKEY | ANKARA | | | | | | | | |
| AREA NO. 74 | AKG | AK8 | | | | | | | |
| ANKARA | | | | | | | | | |
| ANKARA | | | | | | | | | |
| | | | | | | | | | |

TERMINAL AT
 AIRPORT

| DATE OF PHOTO | TYPE | QUALITY | CLASS | NO. OF CARDS | CAPTIONED BY |
|---------------|------|---------|-------|--------------|--------------|
| 7-31 | 4 | 1 | 4 | 2 | JSC |

STATINTL

PHOTO ANALYSIS REPORT DA000300950028-3
 Release 2000/04/25 : CIA-RDP78-05867A000300950028-3

Approved For Release 2000/04/25 : CIA-RDP78-05867A00050000

PHOTO NO. 36P LOT NO. M-3731 COUNTRY LIBYA PROVINCE BENGHAZI LONGITUDE 32 07 N 20 04 E

| AREA NO. | SUBJECT | SUBJECT | SUBJECT | SUBJECT | SUBJECT | SUBJECT | SUBJECT | SUBJECT |
|----------------|------------|---------|-----------|-------------|-----------|------------|---------|-----------|
| <u>36P</u> | <u>C76</u> | | | | | | | |
| <u>BENGAZI</u> | <u>1</u> | | <u>10</u> | <u>OPEN</u> | <u>15</u> | <u>AIR</u> | | <u>20</u> |
| <u>RKET</u> | | | <u>30</u> | | <u>35</u> | | | <u>40</u> |
| | | | <u>40</u> | | | | | |

10

| DATE OF PHOTO | TYPE | QUALITY | CLASS | NO. OF CARDS |
|---------------|----------|----------|----------|--------------|
| | <u>4</u> | <u>1</u> | <u>4</u> | <u>1</u> |

STATINTL



CLASSIFICATION OUO 2000/04/25 : CIA-RDP78-05867A000300950028

PHOTO ANALYSIS REPORT

PHOTO NO. 396915
Approved For Release 2000/04/25 : CIA-RDP78-05867A000300950028-3

COUNTRY LIBYA PROVINCE

| AREA NO. | SUBJECT | SUBJECT | SUBJECT | SUBJECT | SUBJECT | SUBJECT | SUBJECT | SUBJECT |
|----------|---------|---------|---------|---------|---------|---------|---------|------------------|
| 6P | C98 | | | | | | | |
| O | L | D | E | R | S | T | U | D |
| S | O | I | N | T | M | E | N | T |
| T | R | A | C | H | O | M | A | |
| | | | | | | | | CONTROL PROGRAM. |

8-9

| DATE OF PHOTO | TYPE | QUALITY | CLASS | NO. OF CARDS | CAPTIONED BY |
|---------------|------|---------|-------|--------------|--------------|
| | H | 1 | 4 | 1 | STATINTL |

CLASSIFICATION Approved For Release 2000/04/25 : CIA-RDP78-05867A000300950028-3
FORM NO. 174 USE PREVIOUS EDITIONS PHOTO ANALYSIS REPORT GPO 938964 (20)

Approved For Release 2000/04/25 : CIA-RDP78-05867A000300950028-32E
 PHOTO NO. 396916 M-3731 C 37 57N 13 32E

| | | | | | | | | | |
|----------|---------|---------|----------|---------|---------|---------|---------|---------|---------|
| COUNTRY | LIBYA | | PROVINCE | TRIPOLI | | | | | |
| AREA NO. | 16P | SUBJECT | SUBJECT | SUBJECT | SUBJECT | SUBJECT | SUBJECT | SUBJECT | SUBJECT |
| | | CIT | | | | | | | |
| | TRIPOLI | | | D | A | H | R | A | |
| | L | F | O | R | G | I | R | L | S |
| | G | B | L | T | E | I | B | Y | A |

STATINTL

| | | | | |
|---------------|------|---------|-------|--------------|
| DATE OF PHOTO | TYPE | QUALITY | CLASS | NO. OF CARDS |
| | 4 | 1 | 4 | 1 |

CLASSIFIED FOR RELEASE 2000/04/25 : CIA-RDP78-05867A000300950028-32E

Approved For Release 2000/04/25 : CIA-RDP78-05867A000300950028-3

PHOTO NO. 396917 M-3731 NIFGAZ 31 51N 17E

COUNTRY LIBYA PROVINCE TRIPOLI

| AREA NO. | SUBJECT | SUBJECT | SUBJECT | SUBJECT | SUBJECT | SUBJECT | SUBJECT | SUBJECT |
|----------|---------|---------|---------|---------|---------|---------|---------|---------|
| 76P | CFI | CIT | | | | | | |
| KABAW | | 6 | | ROOM | | SCHOOL | | |
| BKT. | | IN | | JEBEL | | NUFUSA | | |
| TOWN | | | | | | | | |

87

STATINTL

| DATE OF PHOTO | TYPE | QUALITY | CLASS | NO. OF CARDS | |
|---------------|------|---------|-------|--------------|------------|
| | 4 | 1 | 4 | 2 | [REDACTED] |

Approved For Release 2000/04/25 : CIA-RDP78-05867A000300950028-3

PHOTO NO. 396918 | M. 3731 | C | 35 10 N | 20 34 E

| | | | | | | | | | | | | | | | | | | | |
|----------|-----------|-------|------|-------|----------|----|---------|-------|---------|--------------|---------|----------|---------|--|---------|--|---------|--|--|
| COUNTRY | | LIBYA | | | | | | | | PROVINCE | | BENGHAZI | | | | | | | |
| AREA NO. | 36 P | | CITY | | SUBJECT | | SUBJECT | | SUBJECT | | SUBJECT | | SUBJECT | | SUBJECT | | SUBJECT | | |
| E L | A B I N R | | 10 | | S C 11 0 | | 15 | | L | | W | | 1 | | 7 | | | | |
| H | 20 | | NEW | | 30 | | C L 1 | | 5 | | R 0 0 | | M | | 40 | | 7 | | |
| 400 | | 80 | | B E O | | 80 | | D O R | | M I T O C Y. | | | | | | | | | |

| | | | | | | |
|---|---------------|------|---------|-------|--------------|----------------------|
| 9 | DATE OF PHOTO | TYPE | QUALITY | CLASS | NO. OF CARDS | SOURCE OF PHOTOGRAPH |
| | | 4 | | 4 | 1 | |

Approved For Release 2000/04/25 : CIA-RDP78-05867A000300950028-3

PHOTO NO. 396919 SUBJECT M-3731 MAP LIB. 37 33 N 20 57 E

COUNTRY LIBYA PROVINCE BENGHAZI

| AREA NO. | SUBJECT | SUBJECT | SUBJECT | SUBJECT | SUBJECT | SUBJECT | SUBJECT | SUBJECT |
|----------|---------|---------|---------|---------|---------|---------|---------|---------|
| 36P | AA\$ | | | | | | | |
| EL | AUE | LIA | | | | AGRI | CULTU | |
| RAH | | CH | OO | L | | | | |

9-2f

| DATE OF PHOTO | TYPE | QUALITY | CLASS | NO. OF CARDS | CLASSIFICATION |
|---------------|------|---------|-------|--------------|----------------------------|
| 58 | 1 | F | 4 | 1 | STATINTL A NATION GROWS |

Approved For Release 2000/04/25 : CIA-RDP78-05867A000300950028-3
 PHOTO NO. 396920 SUBJECT M-3731 C LONGITUDE 32 34 N 13 12 E

COUNTRY LIBYA PROVINCE TRIPOLI

| AREA NO. | SUBJECT | SUBJECT | SUBJECT | SUBJECT | SUBJECT | SUBJECT | SUBJECT | SUBJECT |
|----------|---------|---------|---------|---------|---------|---------|---------|---------|
| 16P | C14 | | | | | | | |
| TRIPOLI | | | ARCH | | DRAWING | | | |
| GOLF | NEW | | UNIV. | | OF | | LIB | |
| YABLDG. | | | | | | | | |

| DATE OF PHOTO | TYPE | QUALITY | CLASS | NO. OF CARDS | PHOTOGRAPH |
|---------------|------|---------|-------|--------------|----------------------------|
| | 4 | 1 | 4 | 1 | STATINTI A NATION GROWS |

PHOTO NO. 396921 | SUBJECT M-3731 | CLASS C | LATITUDE 35 | LONGITUDE 08E

COUNTRY LIBYA | PROVINCE BENHUIF

| AREA NO. | SUBJECT | SUBJECT | SUBJECT | SUBJECT | SUBJECT | SUBJECT | SUBJECT | SUBJECT |
|----------|---------|---------|---------|---------|---------|---------|---------|---------|
| 36P | CIS | | | | | | | |
| BENGE | A | 1 | | 10 | ARAB | 1 | 15 | LAN |
| UAG | E | 20 | CLAS | 30 | S | 1 | 35 | COND |
| ARY | | 40 | TRADE | 50 | | 5 | | HOOL. |

| DATE OF PHOTO | TYPE | QUALITY | CLASS | NO. OF CARDS | SC | PH |
|---------------|------|---------|-------|--------------|----|----|
| | 4 | 1 | 4 | 1 | | |

STATINTL

CLASSIFICATION

CAPTIONED BY

Approved For Release 2000/04/25 : CIA-RDP78-05867A000300950028-357E

PHOTO NO. 396922 M 3751 MAP LIB. 32 39 N 28-35 7E

COUNTRY LIBYA PROVINCE BENGHAZI

| AREA NO. | SUBJECT | SUBJECT | SUBJECT | SUBJECT | SUBJECT | SUBJECT | SUBJECT | SUBJECT |
|----------|---------|---------|---------|---------|---------|---------|---------|---------|
| 36P | AH | AH | | | | | | |
| EL | AUE | LIA | | | ST | U | D | E |
| AT | A | G | R | I | C | U | L | T |
| OL | | | | | | | | |

9-24

STATINTL

| DATE OF PHOTO | TYPE | QUALITY | CLASS | NO. OF CARDS | SOI | GRAPH |
|---------------|------|---------|-------|--------------|-----|-------|
| JR | 1 | A | 4 | 2 | | |

CLASSIFICATION Approved For Release 2000/04/25 : CIA-RDP78-05867A000300950028-3

Approved For Release 2000/04/25 : CIA-RDP78-05867A000300950028-3

| | | | | | | | |
|-----------|--------|-------------|-----------------|---------|----------|-----------|---------|
| PHOTO NO. | 396923 | | M-3731 | | LATITUDE | LONGITUDE | |
| COUNTRY | LIBYA | | PROVINCE FEZZAN | | | | |
| AREA NO. | S67 | SUBJECT C16 | SUBJECT A64 | SUBJECT | SUBJECT | SUBJECT | SUBJECT |
| | WOOD | WORKING | | | | | |
| | FEZZAN | PUBLIC | | | | | |
| | DEPT. | | | | | | |

STATINTL

| | | | | | |
|---------------|------|---------|-------|--------------|----------------|
| DATE OF PHOTO | TYPE | QUALITY | CLASS | NO. OF CARDS | GRAPH |
| 54 | 1 | 1 | 4 | 2 | A NATION GROWS |

Approved For Release 2000/04/25 : CIA-RDP78-05867A000300950028-3

Approved For Release 2000/04/25 : CIA-RDP78-05867A000300950028-3
TEGIB

Approved For Release 2000/04/25 : CIA-RDP78-05867A000300950028-3

Approved For Release 2000/04/25 : CIA-RDP78-05867A000300950028-3/E

| | | | | | |
|---------|--------|--------|----------|-----------|-----------|
| NO. | 396927 | M-3731 | C | 37° 00' N | 13° 00' E |
| COUNTRY | LIBYA | | PROVINCE | TRIPOLI | |
| EA NO. | 16P | C98 | | | |
| SUBJECT | GARIAN | | NURSING | | DEM |
| | NSTRAT | ION | CENTER | | |

| | | | | | | |
|----|---------------|------|---------|-------|--------------|----------------|
| 10 | DATE OF PHOTO | TYPE | QUALITY | CLASS | NO. OF CARDS | PHOTOGRAPH |
| | | 4 | 1 | 4 | 1 | A NATION GROWS |

PHOTO NO. 396929 LOT NO. M-3731 MAP REFERENCE C LONGITUDE 32 53 N 13 14 E

| | | | | | | | | | | | | | |
|----------|---------|---------|------------------|---------|-----|---------|--|---------|--|---------|--|---------|--|
| COUNTRY | LIBYA | | PROVINCE TRIPOLI | | | | | | | | | | |
| AREA NO. | 16P | SUBJECT | ABI | SUBJECT | ABY | SUBJECT | | SUBJECT | | SUBJECT | | SUBJECT | |
| | TRIPOLI | | | | | LAJ | | CH | | EM | | K | |
| | AL | | LABORATORY | | | | | FOR | | M | | | |
| | MERAL | | ANALYSIS | | | | | | | | | | |

4-

| | | | | | | | | | | | |
|----------------|-----|------|--------------|---------|-----|-------|----------------|--------------|---|---------------------|--|
| DATE OF PHOTO | 58 | TYPE | 1 | QUALITY | 1 | CLASS | 4 | NO. OF CARDS | 2 | STATINTL PHOTOGRAPH | |
| CLASSIFICATION | 000 | | CAPTIONED BY | | VBC | | A NATION GROWS | | | | |

PHOTO NO. 396928 LOT NO. M-3731 MAP REFERENCE NIS GAR LATITUDE 32 53 N LONGITUDE 13 14 E

| | | | | | | | | | | | | | |
|----------|-----------|---------|------------------|---------|--|-----------|--|----------|--|---------|--|---------|--|
| COUNTRY | LIBYA | | PROVINCE TRIPOLI | | | | | | | | | | |
| AREA NO. | 16P | SUBJECT | C56 | SUBJECT | | SUBJECT | | SUBJECT | | SUBJECT | | SUBJECT | |
| | SUQ | | AL | | | TUMAH | | MARKET | | | | | |
| | BEING | | | | | INSPECTED | | BY | | | | | |
| | ANITARIAN | | | | | | | DISTRICT | | | | | |

10

| | | | | | | | | | | | |
|----------------|-----|------|--------------|---------|---|-------|----------------|--------------|---|---------------------|--|
| DATE OF PHOTO | | TYPE | 4 | QUALITY | 1 | CLASS | 4 | NO. OF CARDS | 1 | STATINTL PHOTOGRAPH | |
| CLASSIFICATION | 000 | | CAPTIONED BY | | | | A NATION GROWS | | | | |

Approved For Release 2000/04/25 : CIA-RDP78-05867A000300950028-3
 PHOTO NO. 096930 M. 3731 C 31 44N 1700 E

| COUNTRY | PROVINCE | SUBJECT | | | | | | | | |
|------------|----------|--------------|-------------|---------|---------|---------|---------|---------|---------|---------|
| LIBYA | MISURATA | AREA NO. 26P | SUBJECT AHV | SUBJECT | SUBJECT | SUBJECT | SUBJECT | SUBJECT | SUBJECT | SUBJECT |
| BENI | ULID | (NR) | WATER | | | | | | | |
| SPREADING | DIKE | | | | | | | | | |
| IRRIGATION | | | | | | | | | | |

| DATE OF PHOTO | TYPE | QUALITY | CLASS | NO. OF CARDS |
|---------------|------|---------|-------|--------------|
| | 4 | 1 | 4 | 1 |

STATINTL PHOTOGRAPH
 [REDACTED]

Approved For Release 2000/04/25 : CIA-RDP78-05867A000300950028-3
12-5 GIB

Next 1 Page(s) In Document Exempt

Approved For Release 2000/04/25 : CIA-RDP78-05867A000300950028-3

PHOTO NO. 396933
 APPROVED FOR RELEASE 2000/04/25 - CIA-RDP78-05867A000300950028-335E
 M-37-31 NIS GAZ 32 2200

| COUNTRY | PROVINCE | SUBJECT | SUBJECT | SUBJECT | SUBJECT | SUBJECT | SUBJECT | SUBJECT | SUBJECT |
|------------|----------|----------|---------|---------|---------|---------|---------|---------|---------|
| LIBYA | TRIPOLI | 16 P AHV | | | | | | | |
| AL- | QUWAY'A | AH | | | IRR | | | | |
| ON | METHO | D | | AT | | | | | |
| PERIMENTAL | | | | | FARM. | | | | |

| DATE OF PHOTO | TYPE | QUALITY | CLASS | NO. OF CARDS | SOURCE OF PHOTOGRAPH |
|---------------|------|---------|-------|--------------|----------------------|
| | | | | | |

Approved For Release 2000/04/25 : CIA-RDP78-05867A000300950028-3 OXE

PHOTO NO. 396934 M-3731 LATITUDE 32° 00' 00" LONGITUDE 28° 03' 00"

COUNTRY LIBYA PROVINCE BENGHAZI

| AREA NO. | SUBJECT | SUBJECT | SUBJECT | SUBJECT | SUBJECT | SUBJECT | SUBJECT | SUBJECT |
|----------|---------|---------|---------|---------|---------|---------|----------|---------|
| 36P | AHE | | | | | | | |
| BENGAZI | | | | NEWLY | | | RENOV | |
| A TOP | | | | GRAIN | | | ELEVATOR | |

| DATE OF PHOTO | TYPE | QUALITY | CLASS | NO. OF CARDS | STATINTL | PHOTOGRAPH |
|---------------|------|---------|-------|--------------|----------|----------------|
| 24 | | 41 | 4 | 1 | | A NATION GROWS |

Approved For Release 2000/04/25 : CIA-RDP78-05867A000300950028-3 GPO 938884 (20)

Approved For Release 2000/04/25 : CIA-RDP78-05867A000300950028-3

| | | | | | | | | |
|-----------|--------|---------|-----------|---------|----------|---------|-----------|---------|
| PHOTO NO. | 396935 | M-3731 | REFERENCE | C | LATITUDE | 27 | LONGITUDE | 25E |
| COUNTRY | LIBYA | | PROVINCE | FEZZAN | | | | |
| AREA NO. | 56P | SUBJECT | SUBJECT | SUBJECT | SUBJECT | SUBJECT | SUBJECT | SUBJECT |
| | | AHV | | | | | | |
| | E | B | H | A | N | E | A | |
| | N | W | E | L | | | | |
| | | | | | | | | |
| | | | | | | | | |
| | | | | | | | | |
| | | | | | | | | |

| | | | | | | | |
|----|---------------|------|---------|-------|--------------|-----------------|--------|
| 24 | DATE OF PHOTO | TYPE | QUALITY | CLASS | NO. OF CARDS | STATINTL | OGRAPH |
| | 58 | 4 | 1 | 4 | 1 | | |
| | | | | | | A NATION GRENAS | |

Approved For Release 2000/04/25 : CIA-RDP78-05867A000300950028-3

Approved For Release 2000/04/25 : CIA-RDP78-05867A000300950028-3

PHOTO NO. 396936

COUNTRY LIBYA

PROVINCE MISURATA

AREA NO. 26P

| | | | | | | | |
|---------|---------|---------|---------|---------|---------|---------|---------|
| SUBJECT | SUBJECT | SUBJECT | SUBJECT | SUBJECT | SUBJECT | SUBJECT | SUBJECT |
| AAV | CAAM | | | CROP | IRRI | | |
| WADI | CAAM | | | A | SPRING | | |
| GATI | FROM | | | | | | |

THIS ONCE A DESOLATE AREA.

24

| DATE OF PHOTO | TYPE | QUALITY | CLASS | NL OF CARDS | PHOTOGRAPH |
|---------------|------|---------|-------|-------------|----------------|
| 58 | 4 | 1 | 4 | 1 | A NATION GROWS |

Approved For Release 2000/04/25 : CIA-RDP78-05867A000300950028-3

FORM NO 174 JUN 58 USE PREVIOUS EDITIONS

PHOTO ANALYSIS REPORT

Approved For Release 2000/04/25 : CIA-RDP78-05867A000300950028-3

| | | | | | | | |
|-----------|--------|-----------|----------|----------|-----------|-----------|----------------------|
| PHOTO NO. | 396937 | REFERENCE | M-3731 | LATITUDE | 32° 27' E | LONGITUDE | |
| COUNTRY | LIBYA | | PROVINCE | MISURATA | | | |
| AREA NO. | 26 P | SUBJECT | AAV | SUBJECT | | SUBJECT | |
| | WAD I | | CAAM | | CRO P | | IRRI |
| | GATI | | FROM | | A | | SPRING |
| | | | | | | | THIS ONCE A DESOLATE |

AREA.

| | | | | | | |
|--------------|---------------|------|---------|-------|--------------|----------------|
| 24 | DATE OF PHOTO | TYPE | QUALITY | CLASS | NO. OF CARDS | STATINTI |
| | 58 | 4 | 1 | 4 | 1 | A NATION GROWS |
| CAPTIONED BY | | | | | | |

Approved For Release 2000/04/25 : CIA-RDP78-05867A000300950028-3

Approved For Release 2000/04/25 : CIA-RDP78-05867A000300950028-3

| | | | | |
|---------------------|---------------------|-----------------------|-------------------------|----------------------|
| PHOTO NO. 396938 | M. 3731 | REFERENCE NIS GATE | LATITUDE 33° 13' 35" | LONGITUDE 13° 35' |
| COUNTRY LIBYA | PROVINCE TRIPOLI | | | |
| AREA NO. 16P | SUBJECT AHU | SUBJECT AHU | SUBJECT F A R T A | SUBJECT CONTR |
| W A D I | M | A T A N I N | F | 20 |
| D A M | F O R | F | 2 0 0 D | 30 |
| L | E | I R R I G A T I O N | 40 | |

| | | | | | | | |
|--------------|---------------|------|---------|-------|--------------|--------------------|--------|
| 2-4 | DATE OF PHOTO | TYPE | QUALITY | CLASS | NO. OF CARDS | STATINTI | OGRAFH |
| | 58 | 4 | 1 | 4 | 2 | A NATIONAL GARDENS | |
| CAPTIONED BY | | | | | | | |

Approved For Release 2000/04/25 : CIA-RDP78-05867A000300950028-3

Approved For Release 2000/04/25 : CIA-RDP78-05867A000300950028-3
 PHOTO NO. 396939 M 3751 NIS GAZ 138

| COUNTRY | AREA NO. | SUBJECT | SUBJECT | SUBJECT | SUBJECT | SUBJECT | SUBJECT | SUBJECT | SUBJECT |
|---------|----------|---------|---------|---------|---------|---------|---------|---------|---------|
| LIBYA | 16P | AHU | AHU | | | | | | |
| | WADI | M | A | J | A | N | I | N | |
| | DAM | "FOR | F | 2 | 0 | 0 | 0 | | |
| | E | "IRRIG | A | T | I | O | N | | |

| DATE OF PHOTO | TYPE | QUALITY | CLASS | NO. OF CARDS | STATINTL | GRAPH |
|---------------|------|---------|-------|--------------|----------|----------|
| 24 | 58 | 4 | 1 | 4 | 2 | A NATION |

Approved For Release 2000/04/25 : CIA-RDP78-05867A000300950028-3
 PHOTO ANALYSIS REPORT

Approved For Release 2000/04/25 : CIA-RDP78-05867A000300950028-3

PHOTO NO. 396940 REFERENCE M-3731 C LATITUDE A000300950028-3 LONGITUDE

| | | | | | | | | |
|----------|-------|---------|---------|---------|---------|---------|---------------|----------|
| COUNTRY | LIBYA | | | | | | | PROVINCE |
| AREA NO. | GP | SUBJECT | SUBJECT | SUBJECT | SUBJECT | SUBJECT | SUBJECT | SUBJECT |
| | | ADP | | VAT | FOK | | CONT | |
| | | | | | | | PAR | |
| | | | | | | | ON LIVESTOCK, | |
| | | | | | | | | |

| | | | | | | |
|---------------|------|---------|-------|--------------|--------|----------------|
| DATE OF PHOTO | TYPE | QUALITY | CLASS | NO. OF CARDS | SOURCE | STATINTL |
| | 4 | 1 | 4 | 1 | | PH |
| CAPTIONED BY | | | | | | A NATION GROWS |

Approved For Release 2000/04/25 : CIA-RDP78-05867A000300950028-3

Approved For Release 2000/04/25 : CIA-RDP78-05867A000300950028-9 OKE

| | | | | | | | |
|-----------|-----------|---------|----------|----------|-------------------|-----------|-------------|
| PHOTO NO. | 396941 | REF ID | M-3731 | LATITUDE | 32A000300950028-9 | LONGITUDE | 0KE |
| COUNTRY | LIBYA | | PROVINCE | BENGHAZI | | | |
| AREA NO. | 36P | SUBJECT | AMI B34 | | | | |
| | BENGAZI | | | 10 | 2 | 60 | 18 FT. TR 0 |
| | POSCATTER | | | 20 | | | 25 ANNAS 40 |
| | POW | | BLDG | 30 | | | |

| | | | | | | | |
|----|---------------|------|---------|-------|--------------|----------|----------------|
| 23 | DATE OF PHOTO | TYPE | QUALITY | CLASS | NO. OF CARDS | STATINTL | PHOTOGRAPH |
| | | 4 | 1 | 4 | 2 | | A NATION GROWS |
| | | | | | | | |

Approved For Release 2000/04/25 : CIA-RDP78-05867A000300950028-9 GPO 936984 (20)

Approved For Release 2000/04/25 : CIA-RDP78-05867A000300950028-3
 PHOTO NO. 396942 REFERENCE M-3731 C LATITUDE 30° 28' 30" E LONGITUDE 30° 6' E

| | | | | | | | |
|----------|----------|---------|----------|----------|----|---------|------|
| COUNTRY | LIBYA | | PROVINCE | MISURATA | | | |
| AREA NO. | 26P | SUBJECT | B34 | SUBJECT | | SUBJECT | |
| | MISURATA | | | 10 | 28 | FT. | TROP |
| | OSCATTER | | | 00 | | ANTENNA | |
| | | | | 00 | | | |

| | | | | | | | | |
|--------------|---------------|------|---------|-------|--------------|----|----------------|---------|
| 23 | DATE OF PHOTO | TYPE | QUALITY | CLASS | NO. OF CARDS | SO | STATINTI | NOGRAPH |
| | | 4 | 1 | 4 | 1 | | | |
| CAPTIONED BY | | | | | | | A NATION GROWS | |

Approved For Release 2000/04/25 : CIA-RDP78-05867A000300950028-3/2E

| | | | | | |
|-----------|---------|--------|------------------|------|-------------------|
| PHOTO NO. | 396943 | M-3731 | C | 3A | 000300950028-3/2E |
| COUNTRY | LIBYA | | PROVINCE TRIPOLI | | |
| AREA NO. | 16P | B3P | AM9 | | |
| | TRIPOLI | | 50 | KILO | WAT |
| | BKO | ADCA | ST | TR | NBMIT |
| | ING | ST | ATI | UN | |

| | | | | | | | | |
|--------------|---------------|------|---------|-------|--------------|----|----------------|------|
| 23 | DATE OF PHOTO | TYPE | QUALITY | CLASS | NO. OF CARDS | SC | STATINTL | RAPH |
| | | 4 | 1 | 4 | 2 | | | |
| CAPTIONED BY | | | | | | | A NATION GROWS | |

Release 2000/04/25 - CIA-RDP78-05867A000300950028-3

LONGITUDE 16 35E

PHOTO NO. 396944

M-3731

LATITUDE

COUNTRY LIBYA

PROVINCE MISURATA

AREA NO. 26P

SUBJECT B34

SUBJECT

SUBJECT

SUBJECT

SUBJECT

SUBJECT

SUBJECT

SUBJECT

\$ I R T E

2 3 8

F T

A N T E N N

A

STATINTI

23

DATE OF PHOTO

TYPE

QUALITY

CLASS

NO. OF CARDS

SC

4

1

4

CAPTIONED BY

A. NATION GROWS

Approved for Release 2000/04/25 - CIA-RDP78-05867A000300950028-3

PHOTO ANALYSIS REPORT

Approved For Release 2000/04/25 : CIA-RDP78-05867A000300950028-3

PHOTO NO. 96945

11-375

CIA-RDP78-05867A000300950028-3 70 34E

| | | | | | | | | | |
|----------|-------|---------|-----|---------|----------|---------|-----|---------|--------|
| COUNTRY | LIBYA | | | | PROVINCE | BENGAZI | | | |
| AREA NO. | 36P | SUBJECT | AJ8 | SUBJECT | | SUBJECT | | SUBJECT | |
| FL | A | B | I | A | R | 10 | NEW | 18 | POWERY |
| P | L | T | 20 | UC | | 30 | | | 40 |
| | | | 40 | | | | | | |

STATINTL

| | | | | | |
|---------------|---------------|------|---------|-------|--------------|
| 17 | DATE OF PHOTO | TYPE | QUALITY | CLASS | NO. OF CARDS |
| | | 2 | 1 | Y | 1 |
| CAPTIONED BY: | | | | | |

W. N. ...

Approved For Release 2000/04/25 : CIA-RDP78-05867A000300950028-3

PHOTO 396946
 Approved For Release 2000/04/25 : CIA-RDP78-05867A000300850028-3
 M-3731
 LATITUDE
 LONGITUDE 25E

| | | | | | | | |
|----------|---------|---------|-----|----------|--------|---------|---|
| COUNTRY | LIBYA | | | PROVINCE | FEZZAN | | |
| AREA NO. | 56P | SUBJECT | AJ8 | SUBJECT | | SUBJECT | |
| | EBHA | | | RE-EQUI | | POPED | E |
| | LECTRIC | | | POWER | | PLANT | |

| | | | | | | | |
|--------------|---------------|------|---------|-------|--------------|----------------|-------|
| 17 | DATE OF PHOTO | TYPE | QUALITY | CLASS | NO. OF CARDS | STATINTI | GRAPH |
| | 58 | 1 | 1 | 4 | 1 | | |
| CAPTIONED BY | | | | | | A NATION GROWS | |

Approved For Release 2000/04/25 : CIA-RDP78-05867A000300950028-3

| | | | | | | | |
|-----------|-----------|-----------|-----------------|----------|-------------------|-----------|--|
| PHOTO NO. | 396948 | REFERENCE | M-3731 | LATITUDE | 27° 25' E | LONGITUDE | |
| COUNTRY | LIBYA | PROVINCE | FEZZAN | | | | |
| AREA NO. | 56P | SUBJECT | CIB | | | | |
| | S E B H A | | N E W | | L E G I S L A T I | | |
| | V E | | A S S E M B L Y | | B U I L D I N G | | |

| | | | | | |
|--------------|---------------|------|---------|-------|--------------|
| 7-8 | DATE OF PHOTO | TYPE | QUALITY | CLASS | NO. OF CARDS |
| | 58 | 1 | 1 | 4 | 1 |
| CAPTIONED BY | | | | | |

STATINTL
 A NATION GROWS

Approved For Release 2000/04/25 : CIA-RDP78-05867A000300950028-3
TEGIB

Approved For Release 2000/04/25 : CIA-RDP78-05867A000300950028-3

Approved For Release 2000/04/25 : CIA-RDP78-05867A000300950028-3 04E

PHOTO NO.
396950

REFERENCE
M-3731

LATITUDE

LONGITUDE

COUNTRY LIBYA PROVINCE BENGHAZI

| AREA NO. | SUBJECT | SUBJECT | SUBJECT | SUBJECT | SUBJECT | SUBJECT | SUBJECT | SUBJECT |
|----------|---------|---------|---------|---------|---------|---------|---------|---------|
| 36P | AH | | | | | | | |
| | BENGAZI | | | | | | | |
| | NAZARAT | | | | | | | |
| | REF | | | | | | | |

824

| DATE OF PHOTO | TYPE | QUALITY | CLASS | NO. OF CARDS |
|---------------|------|---------|-------|--------------|
| 58 | 1 | 1 | 4 | 1 |

STATINTL
GRAPH
A NATION GROWS

Approved For Release 2000/04/25 : CIA-RDP78-05867A000300950028-3

Approved For Release 2000/04/25 : CIA-RDP78-05867A000300950028-3 OKE

PHOTO NO. 396951 REFERENCE M-3731 LATITUDE 32 07 00 N LONGITUDE 04 E

COUNTRY LIBYA PROVINCE BENGHAZI

| AREA NO. | SUBJECT | SUBJECT | SUBJECT | SUBJECT | SUBJECT | SUBJECT | SUBJECT | SUBJECT |
|----------|---------|---------|---------|---------|---------|---------|---------|---------|
| 36P | AHP | | | | | | | |
| BENGAZI | | | NEW | | | CHILKIN | | |
| C | PKT | | | | | | | |

| DATE OF PHOTO | TYPE | QUALITY | CLASS | NO. OF CARDS | STATINTL PHOTOGRAPH |
|---------------|------|---------|-------|--------------|---------------------|
| 7-24 | 4 | 1 | 4 | 1 | A NATION (YAKOV'S) |

Approved For Release 2000/04/25 : CIA-RDP78-05867A000300950028-3

Approved For Release 2000/04/25 : CIA-RDP78-05867A000300950028-3 12E

PHOTO NO. 396953 REFERENCE M-3731 LATITUDE U LONGITUDE 32° 00' 00" N 13° 12' E

| | | | | | | | | | | |
|----------|-------------|---------|----------|---------|--|-----------|---------|---------|---------|---------|
| COUNTRY | LIBYA | | PROVINCE | TRIPOLI | | | SUBJECT | SUBJECT | SUBJECT | SUBJECT |
| AREA NO. | 16P | SUBJECT | AM9 | SUBJECT | | SUBJECT | | SUBJECT | | SUBJECT |
| | TRIPOLI | | | | | PERMANENT | | | | B |
| | ROADCASTING | | | | | STUDIO | | | | U |
| | C | | | | | | | | | |

| | | | | | | |
|--------------|---------------|------|---------|-------|--------------|-----------------|
| 7-23 | DATE OF PHOTO | TYPE | QUALITY | CLASS | NO. OF CARDS | STATINTL |
| 58 | 1 | 1 | 4 | 1 | | A NATION GROUPS |
| CAPTIONED BY | | | | | | |

Approved For Release 2000/04/25 : CIA-RDP78-05867A000300950028-3

PHOTO NO. 396954 REFERENCE M-3731 NIP 672 LATITUDE 32° 30' 00" LONGITUDE 34° E

| | | | | | | | | | |
|----------|--------|---------|----------|----------|--|---------|---------|---------|---------|
| COUNTRY | LIBYA | | PROVINCE | BENGHAZI | | | SUBJECT | SUBJECT | SUBJECT |
| AREA NO. | 36P | SUBJECT | AKU | SUBJECT | | SUBJECT | | SUBJECT | |
| | TUKRAH | | (NR) | 10 | | NEW | 18 | ROAD | |
| | TROUGH | | | 20 | | | 30 | PLA & S | |
| | | | | 30 | | | | | |
| | | | | 40 | | | | | |

| | | | | | |
|----|---------------|------|---------|-------|--------------|
| 28 | DATE OF PHOTO | TYPE | QUALITY | CLASS | NO. OF CARDS |
| | J8 | 1 | F | 4 | 1 |

STATINTL

APH

A NATION GROWS