

PHOTO NO. 12109
 LOT NO. 15
 MAP REFERENCE
 LATITUDE
 LONGITUDE
 Approved For Release 1999/09/20 : CIA-RDP78-05867A000301010033-9

COUNTRY MONGOLIA
 PROVINCE

AREA NO.	SUBJECT	SUBJECT	SUBJECT	SUBJECT	SUBJECT	SUBJECT	SUBJECT	SUBJECT
CL	AH3	AH4						
T	E	R	R	A	N	A	N	D
L	I	V	E	S	T	O	C	
K	I	N	A	R	E	A	N	E
A	T	E	R	S	O	F	O	R
300	KM	WEST	OF	ULLAN	BATOR.	HANGAYN	MURUU	
MTS								

(1,24) (STATINTL)

DATE OF PHOTO	TYPE	QUALITY	CLASS	NO. OF CARDS
1-18	VERT	5	9	4
		2	4	2

CLASSIFICATION Approved For Release 1999/09/20 : CIA-RDP78-05867A000301010033-9
 MEDIUM

PHOTO NO. 421872 Approved For Release 1999/09/20 : CIA-RDP78-05867A000301010033-9

COUNTRY MONGOLIA PROVINCE

AREA NO.	SUBJECT	SUBJECT	SUBJECT	SUBJECT	SUBJECT	SUBJECT	SUBJECT	SUBJECT
CL	C3E	AH3						
TERRAIN, YURT, AND LIVESTOCK IN AREA NEAR HEADWATERS OF ORHON RIVER, 300 KM WEST OF ULAN BATOR. HANGAYN NURUJ MTS IN BG.								

DATE OF PHOTO	TYPE	QUALITY	CLASS	NO. OF CARDS	SO
1-1888RT 5 9 4	2	4	2		

STATINTI

Approved For Release 1999/09/20 : CIA-RDP78-05867A000301010033-9

040 MEDM

FORM NO. 174 USE PREVIOUS EDITIONS PHOTO ANALYSIS REPORT

PHOTO NO. 421873 LOT NO. W5455 MAP REFERENCE LATITUDE LONGITUDE
 Approved For Release 1999/09/20 : CIA-RDP78-05867A000301010033-9

COUNTRY MONGOLIA PROVINCE

AREA NO.	SUBJECT	SUBJECT	SUBJECT	SUBJECT	SUBJECT	SUBJECT	SUBJECT	SUBJECT
CL	C81	C3E						
NATIVE PEOPLE IN AREA								
ABOUT HEADWATERS OF								
FORHON GOL RIVER, 300 KM								
WEST OF ULAN BATOR. HANGAYN NURUU								
MOUNTAINS IN BG.								
(AROUND)								

(1824)

STATINTI

DATE OF PHOTO	TYPE	QUALITY	CLASS	NO. OF CARDS	REMARKS
1-18 SEPT 59	4	2	4	2	[REDACTED]

CLASSIFICATION 040 Approved For Release 1999/09/20 : CIA-RDP78-05867A000301010033-9
 MEDM

PHOTO NO. 421874 LOT NO. M5605 MAP REFERENCE APPROVED FOR RELEASE 1999/09/20 : CIA-RDP78-05867A000301010033-9

COUNTRY MONGOLIA PROVINCE

AREA NO.	SUBJECT	SUBJECT	SUBJECT	SUBJECT	SUBJECT	SUBJECT	SUBJECT	SUBJECT
CL	AH3	AH4	C3E	DID	D39			

TERRAIN LIVES TOCK

HANDYURT IN AREA NE

AR HEADWATERS OF ORHON GOL

RIVER, ABOUT 300 KM WEST OF ULLAN BATOR.

HANGAYN NURUU MTS IN BG. PART 1 OF 3

PART PANORAMA. (278)

(1, 24, 29)

STATINTL

DATE OF PHOTO	TYPE	QUALITY	CLASS	NO. OF CARDS
1-18 SEPT 59	4	2	4	5

CLASSIFICATION APPROVED FOR RELEASE 1999/09/20 : CIA-RDP78-05867A000301010033-9

Approved For Release 1999/09/20 : CIA-RDP78-05867A000301010033-9

PHOTO NO. LOT NO. MAP REFERENCE LATITUDE LONGITUDE

COUNTRY 421875 MONGOLIA PROVINCE

AREA NO. CL SUBJECT DID 039 AH3 C3E SUBJECT SUBJECT SUBJECT SUBJECT

TERRAIN LIVER STOCK

NDYURT IN AREA NEAR

R HEADWATER OF ORHON GOL

RIVER ABOUT 300 KM WEST OF ULAN BATOR.

HANGAYN NURUU MTS IN BG. PART 2 OF 3

PART PANORAMA.

(12429)

STATINTL

DATE OF PHOTO	TYPE	QUALITY	CLASS	NO. OF CARDS
1-18 SEPT 5 9 4	2	4	4	

CLASSIFICATION Approved For Release 1999/09/20 : CIA-RDP78-05867A000301010033-9

PHOTO NO. 421876 LOT NO. ME405 MAP REFERENCE LATITUDE LONGITUDE
 Approved For Release 1999/09/20 : CIA-RDP78-05867A000301010033-9

COUNTRY MONGOLIA PROVINCE

AREA NO.	SUBJECT	SUBJECT	SUBJECT	SUBJECT	SUBJECT	SUBJECT	SUBJECT	SUBJECT
CL	AH3	AH4	DID	C3E	D39			
TERRAIN YURTS AND								
LIVESTOCK IN AREA NEAR								
AR HEADWATER OF ORHON GOL								
RIVER, ABOUT 300 KM WEST OF ULAN BATOR.								
{ KHANGAI MTS IN BG. } HANGAYN NURUU MTS								
IN BG.								

PART 3 OF 3 PART PANORAMA.
 (1,24) (29) STATINTL

DATE OF PHOTO	TYPE	QUALITY	CLASS	NO. OF CARDS
1-18 SEPT 59	4	2	4	5

CLASSIFICATION Approved For Release 1999/09/20 : CIA-RDP78-05867A000301010033-9

PHOTO NO. 121877 LOT NO. N 330 MAP REFERENCE 55 45N 37 35E
 Approved For Release 1999/09/20 : CIA-RDP78-05867A000301010033-9

COUNTRY U S S R PROVINCE

AREA NO B 167 N SUBJECT D36 SUBJECT AL7

M O S C O W N R R I V E R T R A

F F I C S E E N F R O M B R I D G

E S O F M O S C GUARDED

SOUTH MOSCOW ENROUTE TO TOLSTOY'S HOME.

(1, 29)

DATE OF PHOTO	TYPE	QUALITY	CLASS	NO. OF CARDS	SOURCE OF PHOTOGRAPH
AUG 59	4	2	4	2	SECRET

CLASSIFICATION Approved For Release 1999/09/20 : CIA-RDP78-05867A000301010033-9

Approved For Release 1999/09/20 : CIA-RDP78-05867A000301010035-9

PHOTO NO. 421878 LOT NO. 46320 MAP REFERENCE LATTITUDE LONGITUDE

COUNTRY U S S R PROVINCE

AREA NO	SUBJECT	SUBJECT	SUBJECT	SUBJECT	SUBJECT	SUBJECT	SUBJECT	SUBJECT
B 153 N	AL3	B11						
L	E	N	I	N	G	R	A	D
E	R	L	E	N	I	N	A	T
S	S	E	N	T	A	K	I	Y

(SIC) ON RIGHT.

(4,30)

DATE OF PHOTO	TYPE	QUALITY	CLASS	NO. OF CARDS	SOURCE OF PHOTOGRAPH
AUG 59	2	2	4	2	STATINTL

CLASSIFICATION OFFICIAL USE ONLY Approved For Release 1999/09/20 : CIA-RDP78-05867A000301010033-9

PHOTO NO. 421879
 LOT NO. 11825
 MAP REFERENCE
 LATITUDE
 LONGITUDE
 Approved For Release 1999/09/20 : CIA-RDP78-05867A000301010033-9

COUNTRY USSR PROVINCE

AREA NO.	SUBJECT	SUBJECT	SUBJECT	SUBJECT	SUBJECT	SUBJECT	SUBJECT	SUBJECT	SUBJECT
N	300								
	5		10			15		20	
	✓ V E R D L O V -		✓ E L A ✓			✓ E R U I ✓			
	25		30			35		40	
	✓ E R P E N		✓ N O .			✓ P O ✓		✓ S O I N	
	45		50						
	✓ M U R M A N ✓		✓ K						

PEN - PENDANT
 POSS - POSSIBLY

DATE OF PHOTO	TYPE	QUALITY	CLASS	NO. OF CARDS	SOURCE OF PHOTOGRAPH
April 59	4	2	3	1	25X1A
CLASSIFICATION					
CONFIDENTIAL					

COORDINATES 234

CIA-RDP78-05867A000301010033-9

N	A	S	15	U	M	U	20
M	O	S	25	C	O	W	40

25X1A

(9)

NO. OF CARDS

CIA-RDP78-05867A000301010033-9

FORM NO. 174 USE PREVIOUS EDITIONS.

PHOTO NO. 121881 LOT NO. MAP REFERENCE

Approved For Release 1999/09/20 : CIA-RDP78-05867A000301010033-9

COUNTRY PROVINCE SUBJ. SUBJ.

AREA NO. SUBJ. CITY SUBJ.

5					SUB	-	LIBRARY	20
25					DEVOTED	TO	GEOGRAPHY	19
					AT	(U) OF	MOSCOU	

University of Moscow, All book cases were locked.

(9) STATINTL

DATE OF PHOTO TYPE QUAL. CLASS NO. OF CARDS
CLASSIFICATION 000 CAPT. BY CL


Approved For Release 1999/09/20 : CIA-R

FORM NO. 174 USE PREVIOUS EDITIONS. JAN 64

Approved For Release 1999/09/20 : CIA-RDP78-05867A000301040033-9

PHOTO NO.	421883	LOT NO.	N-759	MAP REFERENCE	55 45 N 37 35 E										
COUNTRY	USSR		PROVINCE												
AREA NO.	B167N	SUBJ.	C15	SUBJ.	B41										
M	D	S	C	O	W	P	H	Y	S	I	C	S	L	A	B
E	Q	U	I	P.	I	N	S	C	H	O	O	L	N	O.	1
O															

(a 10-yr. school). Demonstration set up is conversion of water to steam & back again.

DATE OF PHOTO	TYPE	QUAL.	CLASS	NO. OF CARDS	NO. OF PHOTOGRAPHS
					(9)
Approved For Release 1999/09/20 : CIA-RDP78-05867A000301040033-9					STATINTL 
CLASSIFICATION	DUG		CAPT. BY	CL	

FORM NO. 174 USE PREVIOUS EDITIONS. 1 JAN 56

PHOTO NO. 421886 LOT NO. N-759 MAP REFERENCE 50 27N 30 32E

COUNTY Approved For Release 1999/09/20 : CIA-RDP78-05867A000301010033-9 PROVINCE

AREA NO. B233N SUBJ. CIJ SUBJ. SUBJ. COORDINATES

K	I	E	V		T	E	C	H	N	I	C	L	I	M	O	F	C
O	N	S	T	R	U	C	T	I	O	N	T	R	A	D	E		

showing manual training shop with crude form of woodworking materials. Build. appeared quite run down, but had been open only since Sept. '59.

(9) STATINTL
 NO. OF CARDS 9

DATE OF PHOTO Oct. 59 TYPE 1 QUAL. 1 CLASS 4
 Approved For Release 1999/09/20 : CIA-RDP78-05867A000301010033-9
 CLASSIFICATION

Approved For Release 1999/09/20 : CIA-RDP78-05867A000301010033-9

PHOTO NO.	421888	LOT NO.	N-759	MAP REFERENCE	59 55N 30 15E
COUNTRY	USSR	SUBJ.			COORDINATES
AREA NO.	B 153N	SUBJ.	C 34	SUBJ.	
	LENINGRAD			DWELLINGS	
	A LONG			CITY	
	PUSHKIN			TOWN	

road [prob. ulitsa Stalina] extending from city to Pushkin Town.

STATINTL

DATE OF PHOTO	TYPE	QUAL.	CLASS	NO. OF CARDS	50
1/59	3	2	4	1	
CLASSIFICATION	SECRET	0110	CAP. BY	EL	

Approved For Release 1999/09/20 : CIA-RDP78-05867A000301010033-9

FORM NO. 74 USE PREVIOUS EDITIONS.

PHOTO NO. 421889 LOT NO. N-759 | 59 22 'Y COORDINATES

COUNTRY USSR PROVINCE

AREA NO. B153N SUBJ. C34

LEN	ING	GRAD	10	D	W	EL	L	A	E	20
A	L	ONG	30	F	E	C	I	T	Y	40
P	U	S	50	T	O	W				

Approved For Release 1999/09/20 : CIA-RDP78-05867A000301010033-9

road [prob. ulitsa Stalina] extending from city to Pushkin Town.

(7) STATINTI

DATE OF PHOTO	TYPE	QUAL.	CLASS	NO. OF CARDS
1/59	3	2	4	1

Approved For Release 1999/09/20 : CIA-RDP78-05867A000301010033-9

CLASSIFICATION

PHOTO NO. 421890 LOT NO. N 7 E 4 MAP REFERENCE 31 35 N 30 15 E

COUNTRY Approved For Release 1999/09/20 : CIA-RDP78-05867A000301010033-9 PROVINCE COORDINATES

AREA NO. B 156N SUBJ. C32 SUBJ. SUBJ.

L	E	N	I	N	E	R	A	D	10			15	T	M	E	N	T	20
	H	I	U	E	S		I	N	30			35	E		I	F	C	40
	I	T	Y						50									

Handwritten note: [photo in vicinity of Lenin/Alm... ridge A field]

DATE OF PHOTO	TYPE	QUAL.	CLASS	NO. OF CARDS	50	STATINTL
Oct. 59	3	1	44	1		

FORM NO. 174 USE PREVIOUS EDITIONS UNLESS INDICATED

PHOTO NO. 121891 LOT NO. Z-4818 MAP REFERENCE C LATITUDE 4548N LONGITUDE 1600E

COUNTRY YUGOSLAVIA HRVATSKA Approved For Release 1999/09/20 : CIA-RDP78-05867A000301010033-9

AREA NO	SUBJECT	SUBJECT	SUBJECT	SUBJECT	SUBJECT	SUBJECT	SUBJECT	SUBJECT	SUBJECT
<u>280M</u>	<u>C6B</u>	<u>C64</u>							
<u>ZAGREB</u>	<u>3</u>		<u>10</u>	<u>CENTRAL</u>	<u>15</u>	<u>OF</u>	<u>C</u>	<u>20</u>	
<u>TY.</u>	<u>25</u>		<u>30</u>		<u>35</u>			<u>40</u>	
	<u>45</u>		<u>50</u>						

6 STATINTL
 DATE OF PHOTO: May 58 TYPE: 4 QUALITY: 2 CLASS: 4 NO. OF CARDS: 2

CLASSIFICATION Approved For Release 1999/09/20 : CIA-RDP78-05867A000301010033-9

PHOTO NO. 421895 | LOT NO. Z-4818 | MAP REFERENCE E | LATITUDE 4548 N | LONGITUDE 1600 E

COUNTRY *YUGOSLAVIA* PROVINCE *WARSAW*
 Approved For Release 1999/09/20 : CIA-RDP78-05867A000301010033-9

AREA NO	SUBJECT	SUBJECT	SUBJECT	SUBJECT	SUBJECT	SUBJECT	SUBJECT	SUBJECT	SUBJECT					
250.71	AKZ													
Z	A	G	R	E	B	(W R)	10	(R D)	15	A	P	P	R	20
A	C	H	I	N	G	C	30	T	Y	35				40
							45							50

DATE OF PHOTO	TYPE	QUALITY	CLASS	NO. OF CARDS	STATINTI
May 58	d	2	4	1	[REDACTED]
CLASSIFICATION				CAPTIONED BY	
				<i>AKZ</i>	

PHOTO NO. 421896 LOT NO. L-4814 MAP REFERENCE LATITUDE

COUNTRY *Yugoslavia* PROVINCE *Central* *(Head)*
 Approved For Release 1999/09/20 : CIA-RDP78-05867A000301010033-9

AREA NO	SUBJECT	SUBJECT	SUBJECT	SUBJECT	SUBJECT	SUBJECT	SUBJECT	SUBJECT
300M	D3L	D0Q						
B	5	R	10	E	15	L	K	20
Z	25	B-	30	A	35	J	E	40
	45		50					

629/STATINTL

DATE OF PHOTO	TYPE	QUALITY	CLASS	NO. OF CARDS
May 58	4	2	4	2

PHOTO NO. 421897 LOT NO. L-4818 MAP REFERENCE LATTITUDE

COUNTRY Approved For Release 1999/09/20 : CIA-RDP78-05867A000301010033-9 PROVINCE

AREA NO	SUBJECT	SUBJECT	SUBJECT	SUBJECT	SUBJECT	SUBJECT	SUBJECT	SUBJECT
380M	D3C	AKW	D D Q					
B R I D	5 G E	0	10 V E R			15 B O S N A		20 R I
V E R	25 L K G		30 F R			35 Z A G R E B		40 - S
A R A J	45 E V O		50 R R					

DATE OF PHOTO	TYPE	QUALITY	CLASS	NO. OF CARDS	SO
May 5	4	2	4	3	STATINTL

PHOTO NO. 421898 LOT NO. L-4818 MAP REFERENCE C LATITUDE 43 50 N LONGITUDE 18 25 E

COUNTRY *Yemen* PROVINCE *P* Approved For Release 1999/09/20 : CIA-RDP78-05867A000301010083-9 4 3/4

AREA NO	SUBJECT	SUBJECT	SUBJECT	SUBJECT	SUBJECT	SUBJECT	SUBJECT	SUBJECT
380M	AKQ	AKM	AKN					
S A R A	5 J E V O		10 (W R)			15 R R		20 S T P T
1 0 N	25 N E A R		30 C I T Y			35		40 E P R S
	45 T R A C K S		50					

DATE OF PHOTO	TYPE	QUALITY	CLASS	NO. OF CARDS	STATINTL
May 58	4	v	4	3	(27) STATINTL

CLASSIFICATION *OWO* CAPTIONED BY *J. V.*

PHOTO NO. 421899 LOT NO. L-4818 MAP REFERENCE C LATITUDE 43 50 N LONGITUDE 18 25 E

COUNTRY Approved For Release 1999/09/20 : CIA-RDP78-05867A000301010033-9 PROVINCE

AREA NO	SUBJECT	SUBJECT	SUBJECT	SUBJECT	SUBJECT	SUBJECT	SUBJECT	SUBJECT
380M	COB	COV						
S P R A	5 J E V O	10		M A I N	15		S T R E E	20
T.	25 C H U R C H	30		I N	35	B G		40
	45	50						

DATE OF PHOTO	TYPE	QUALITY	CLASS	NO. OF CARDS	CLASSIFICATION
19 May 58	4	v	4	v	STATINTL
CLASSIFICATION				CAPTIONED BY	
				D. V.	

PHOTO NO. 421900 LOT NO. L-4818 MAP REFERENCE C LATITUDE 4350 N 1825 E

COUNTRY YUGOSLAVIA
 Approved For Release 1999/09/20 : CIA-RDP78-05867A000301040033-9

AREA NO	SUBJECT	SUBJECT	SUBJECT	SUBJECT	SUBJECT	SUBJECT	SUBJECT	SUBJECT
380M	CGB	WD	AKC					
S	A	R	A	J	E	V	O	
A	M	T	R	A	C	K	S	
I	N	B	G					

(36,32) STATINTL

DATE OF PHOTO	TYPE	QUALITY	CLASS	NO. OF CARDS
19 May	58	4	2	3

CLASSIFICATION [redacted]
 CAPTIONED BY [signature]
 Approved For Release 1999/09/20 : CIA-RDP78-05867A000301040033-9
 FORM NO. 174 1 Apr 56 USE PREVIOUS EDITIONS
 PHOTO ANALYSIS REPORT GPO 918791

PHOTO NO. 421904 LOT NO. L-4818 MAP REFERENCE C LATITUDE 4350 N 1825 E

Approved For Release 1999/09/20 : CIA-RDP78-05867A000301010033-9

COUNTRY	AREA NO.	SUBJECT	SUBJECT	SUBJECT	SUBJECT	SUBJECT	SUBJECT	SUBJECT	SUBJECT
YUGOSLAVIA	380M	DOB	C2G	AKZ	D36				
S	A	R	A	J	E	V	O		
G	S			P	R	I	N	C	
O	N			M	I	L	J	A	C

DATE OF PHOTO	TYPE	QUALITY	CLASS	NO. OF CARDS	CAPTIONED BY
May 57	4	2	4	4	DV

117, 24, 28 STATINTL [REDACTED]

Approved For Release 1999/09/20 : CIA-RDP78-05867A000301010033-9

PHOTO NO. 421907 LOT NO. L-4818 MAP REFERENCE LATITUDE LONGITUDE

Approved For Release 1999/09/20 : CIA-RDP78-05867A000301010033-9

AREA NO.	SUBJECT	SUBJECT	SUBJECT	SUBJECT	SUBJECT	SUBJECT	SUBJECT	SUBJECT
380M	AKZ	AKM	DOR	DOD				
RD	R	R	I	N	V	A	L	L
R	O	U	T	E	S	A	R	A
B	R	O	V	N	I	K		

DATE OF PHOTO	TYPE	QUALITY	CLASS	NO. OF CARDS	STATINTL
May 58	4	✓	4	4	[REDACTED]

PHOTO NO. 421909 LOT NO. L-4818 MAP REFERENCE C LATITUDE 43 21 N LONGITUDE 17 45 E

COUNTRY YUGOSLAVIA BOSNIA HERCEGOVINA Approved For Release 1999/09/20 : CIA-RDP78-05867A000301010033-9

AREA NO.	SUBJECT	SUBJECT	SUBJECT	SUBJECT	SUBJECT	SUBJECT	SUBJECT	SUBJECT
380M	A4v	A4C						
M O S T	A R		P R O B					H Y D
R O E L	L C	D	A M					

DATE OF PHOTO	TYPE	QUALITY	CLASS	NO. OF CARDS	CLASSIFICATION
May 5 8	4 v		4	2	(17) STATINTL

PHOTO NO. 421914 LOT NO. L-4818 MAP REFERENCE C LATITUDE 423N LONGITUDE 1809E

Approved For Release 1999/09/20 : CIA-RDP78-05867A000301010033-9

AREA NO.	SUBJECT	SUBJECT	SUBJECT	SUBJECT	SUBJECT	SUBJECT	SUBJECT	SUBJECT
280M	066							
DUBROVNIK				10	10	10	10	10
				20	20	20	20	20
				30	30	30	30	30
				40	40	40	40	40

STATINTL

DATE OF PHOTO	TYPE	QUALITY	CLASS	NO. OF CARDS
May 58	42	4	1	

PHOTO NO. 421915 LOT NO. L-4818 MAP REF. C 423AN 1809E

Approved For Release 1999/09/20 : CIA-RDP78-05867A000301010033-9

AREA NO.	SUBJECT	SUBJECT	SUBJECT	SUBJECT	SUBJECT	SUBJECT	SUBJECT	SUBJECT
280M	MLA							
	DUBROVNIK					PORT		AREA

(30) STATINTL

DATE OF PHOTO	TYPE	QUALITY	CLASS	NO. OF CARDS
May 58	42		4	1

PHOTO NO. 421916 LOT NO. 4117 MAP REFERENCE C LATITUDE 4234N LONGITUDE 1809E

COUNTRY *Vietnam* PROVINCE *Quang Binh* Approved For Release 1999/09/20 : CIA-RDP78-05867A000301010033-9

AREA NO.	SUBJECT	SUBJECT	SUBJECT	SUBJECT	SUBJECT	SUBJECT	SUBJECT	SUBJECT	SUBJECT
280M	DOB	C26							
				10		(B L D)	15	G S	M T
				20			30		40
				30					
				40					

DATE OF PHOTO	TYPE	QUALITY	CLASS	NO. OF CARDS	STATINTI
May 58	4	L	6	2	[REDACTED]
CLASSIFICATION <i>060</i>			CAPTIONED BY <i>SW</i>		

PHOTO NO. 121918 LOT NO. L-481K MAP REFERENCE C LATITUDE 4258N LONGITUDE 1708E

Approved For Release 1999/09/20 : CIA-RDP78-05867A000301010033-9

COUNTRY YUGOSLAVIA SUBJECT AREA

AREA NO.	SUBJECT	SUBJECT	SUBJECT	SUBJECT	SUBJECT	SUBJECT	SUBJECT	SUBJECT	SUBJECT
280M	ALA	CLG	COZ						
	KORCULA		PORT			AREA			
	[BLDG S,		CHURCH]						

(2/10/30) STATINTI

DATE OF PHOTO	TYPE	QUALITY	CLASS	NO. OF CARDS
May 5 8	4	✓	4	3

CLASSIFICATION Approved For Release 1999/09/20 : CIA-RDP78-05867A000301010033-9

PHOTO NO. 421921 LOT NO. L-4818 MAP REFERENCE LATITUDE LONGITUDE

COUNTRY YUGOSLAVIA HRVATSKA
 Approved For Release 1999/09/20 : CIA-RDP78-05867A000301010033-9

AREA NO.	SUBJECT	SUBJECT	SUBJECT	SUBJECT	SUBJECT	SUBJECT	SUBJECT	SUBJECT
290M	DIG							
	D I A L M A T I A N			10	C O A S T	10	B E T W	20
	E E N	20	K O R C U L A	30		30	M A K A R S	40
	K A	40		50				

DATE OF PHOTO	TYPE	QUALITY	CLASS	NO. OF CARDS	CLASSIFICATION
May 58	42	4	1	5	(2) STATINTL

PHOTO NO. 421922 LOT NO. L-4818 MAP REFERENCE N15 LATITUDE 4318N LONGITUDE 1702E

Approved For Release 1999/09/20 : CIA-RDP78-05867A000301010033-9

AREA NO.	SUBJECT	SUBJECT	SUBJECT	SUBJECT	SUBJECT	SUBJECT	SUBJECT	SUBJECT
280M	C2G	ALA						
M A K A R S K A			10	P O R T		15	A R E A	20
[B L D G S]			30			35		40
			50					

DATE OF PHOTO	TYPE	QUALITY	CLASS	NO. OF CARDS	STATINTI
May 58	4	2	4	2	(7,30) [REDACTED]
CLASSIFICATION			CAPTIONED BY		
One			[Signature]		

PHOTO NO. 421923 LOT NO. L-4818 MAP REFERENCE C LATITUDE 4331 N LONGITUDE 1626 E

COUNTRY ~~Approved For Release 1999/09/20 : CIA-RDP78-05867A000301010033-9~~ PROVINCE ~~Approved For Release 1999/09/20 : CIA-RDP78-05867A000301010033-9~~

AREA NO.	SUBJECT	SUBJECT	SUBJECT	SUBJECT	SUBJECT	SUBJECT	SUBJECT	SUBJECT	SUBJECT
2MM	C.B.								
	SPLIT		STREET			ALONG			
			WATER FRONT						

DATE OF PHOTO	TYPE	QUALITY	CLASS	NO. OF CARDS	STATINTL
May 58	A	v	f	1	(b) [REDACTED]
CLASSIFICATION OWO			CAPTIONED BY DCU		

PHOTO NO. 121924 LOT NO. L-4818 MAP REFERENCE C LATITUDE 4331 N LONGITUDE 1626 E

COUNTRY *Approved For Release 1999/09/20 : CIA-RDP78-05867A000301010033-9* PROVINCE *CHINA*

AREA NO.	SUBJECT	SUBJECT	SUBJECT	SUBJECT	SUBJECT	SUBJECT	SUBJECT	SUBJECT	SUBJECT
2MM	C 26								
S	P	L	I	T	M	A	R	K	E

DATE OF PHOTO	TYPE	QUALITY	CLASS	NO. OF CARDS	CAPTIONED BY
May 58	11	✓	4	1	<i>BU</i>

PHOTO NO. 421925 LOT NO. 1 of 8 MAP REFERENCE C LATITUDE 4321 N LONGITUDE 1626 E

Approved For Release 1999/09/20 : CIA-RDP78-05867A000301010033-9

AREA NO.	SUBJECT	SUBJECT	SUBJECT	SUBJECT	SUBJECT	SUBJECT	SUBJECT	SUBJECT	SUBJECT
243A1	C68								
S P L I T			M A I N			S T R E E T			
				10			15		20
				30			35		40
				45					
				50					

(C) STATINTL

DATE OF PHOTO	TYPE	QUALITY	CLASS	NO. OF CARDS
17E	1	✓	✓	1

PHOTO NO. 421926 | LOT NO. L-4818 | C | 4331N | 1626C

COUNTRY *Approved For Release 1999/09/20 : CIA-RDP78-05867A000301010033-9* | PROVINCE *HRAVATSKA* | SUBJECT

AREA NO.	SUBJECT	SUBJECT	SUBJECT	SUBJECT	SUBJECT	SUBJECT	SUBJECT	SUBJECT	SUBJECT
<i>200M</i>	<i>C6B</i>								
<i>SPLIT</i>		<i>MAIN</i>			<i>STREET</i>				

6 STATINTL

DATE OF PHOTO	TYPE	QUALITY	CLASS	NO. OF CARDS
<i>May 58</i>	<i>4</i>	<i>✓</i>	<i>4</i>	<i>1</i>

PHOTO NO. 421927 LOT NO. L-4818 MAP REFERENCE C LATITUDE 433, N LONGITUDE 1626 E

COUNTRY ~~Approved For Release 1999/09/20 : CIA-RDP78-05867A000301010033-9~~ PROVINCE ~~Approved For Release 1999/09/20 : CIA-RDP78-05867A000301010033-9~~

AREA NO.	SUBJECT	SUBJECT	SUBJECT	SUBJECT	SUBJECT	SUBJECT	SUBJECT	SUBJECT	SUBJECT
280M	Dn								
S	P	L	I	T	B	E	A	C	H

2 STATINTL

DATE OF PHOTO	TYPE	QUALITY	CLASS	NO. OF CARDS	
May 5-8	4	2	4	1	[REDACTED]
CLASSIFICATION			CAPTIONED BY		
DUO			DU		

PHOTO NO. 421935 LOT NO. N-736 MAP REFERENCE C LATITUDE 4331N 1626E

COUNTRY YUGOSLAVIA

AREA NO. 280M SUBJECT 309

S	P	L	I	T	(W R)	10	M	I	L	I	T	A	R	Y	20			
U	G	K	D	M	I	Z	A	30	T	O	W	I	N	G	T	W	D	40
C	Y	L	I	N	D	E	R	50	S									

Approved For Release 1999/09/20 : CIA-RDP78-05867A000301010033-9

8 3/4

(3,32) 25X1A

DATE OF PHOTO	TYPE	QUALITY	CLASS	NO. OF CARDS
3 Oct 57	4	2	B	1

CAPTIONED BY

PHOTO NO. 121937 LOT NO. N 726 MAP REFERENCE C-4336 N LATITUDE 43°36' N LONGITUDE 16°26' E
 Approved For Release 1999/09/20 : CIA-RDP78-05867A000301010033-9

COUNTRY YUGOSLAVIA PROVINCE HRVATSKA

AREA NO	SUBJECT	SUBJECT	SUBJECT	SUBJECT	SUBJECT	SUBJECT	SUBJECT	SUBJECT									
280M	3 CM																
S	P	L	I	T	10	L	A	N	D	15	I	N	G	20	C	R	
A	F	T	25	#	D	-	2	2	2	35	E	N	R	O	U	40	E
T	O	'	45	P	O	R	T										

→ PPF PUNTA BLANCA.

DATE OF PHOTO	TYPE	QUALITY	CLASS	NO. OF CARDS
4 Oct 59	4	L	B	1



CLASSIFICATION Approved For Release 1999/09/20 : CIA-RDP78-05867A000301010033-9

PHOTO NO. 121A Approved For Release 1999/09/20 : CIA-RDP78-05867A000301010033-9

COUNTRY	YUGOSLAVIA		PROVINCE	HRVATSKA		MAP REFERENCE	C		LATITUDE	4331 N		LONGITUDE	1626 E	
AREA NO	280M		SUBJECT	SCM		SUBJECT			SUBJECT			SUBJECT		
	S	P	L	I	T	(NR)	10	L	A	N	D	15	I	N
	A	F	T	25	A	D	-2	30	0	8	35	O	F	A
	T	A	B	45	L	A	N	C	A	50				

DATE OF PHOTO	9 Oct 59	TYPE	U2	CLASS	B	NO. OF CARDS	1	(3,30) 25X1A
---------------	----------	------	----	-------	---	--------------	---	--------------

CLASSIFICATION Approved For Release 1999/09/20 : CIA-RDP78-05867A000301010033-9

PHOTO NO. 42191		LOT NO. 2A		MAP REFERENCE		LATITUDE 43 31 N		LONGITUDE 16 26 E	
Approved For Release 1999/09/20 : CIA-RDP78-05867A000301010033-9									
COUNTRY YUGOSLAVIA		PROVINCE HRVATSKA							
AREA NO 280M		SUBJECT 3CM		SUBJECT		SUBJECT		SUBJECT	
S P L I T		(HR)		10 LAND		15 IN G		20 CR	
A F T		# D		30 - 2 2		35 D - 2 0 5		40	
45		2 2 0		50					
INCLUDING									
DATE OF PHOTO 9 Oct 59		TYPE 4 2		CLASS B		NO. OF CARDS 1		(330) 25X1A	
Approved For Release 1999/09/20 : CIA-RDP78-05867A000301010033-9									

Approved For Release 1999/09/20 : CIA-RDP78-05867A000304070033-9

PHOTO NO. 421943	LOT NO.	MAP REFERENCE	LATITUDE	LONGITUDE
COUNTRY CHINA	PROVINCE LIAONING			9 1/2
AREA NO. 441L	SUBJECT A9F	SUBJECT	SUBJECT	SUBJECT
A N - \$	H A N	I R O N	\$ T E E	
L P L T.	#	M E D I U M	P L	
A T E	M I L L.			

STEEL SHEETS BEING

LOADED. FOR FURTHER INFORMATION SEE ATTACHMENT #1 REPORT.

(12) 25X1A

DATE OF PHOTO	TYPE	QUALITY	CLASS	NO. OF
5 9	1	2	4	1

Approved For Release 1999/09/20 : CIA-RDP78-05867A000304070033-9

PHOTO NO. 421945

Approved For Release 1999/09/20 : CIA-RDP78-05867A000301010033-9

LOT NO. N 277

MAP REFERENCE

LATITUDE 38 08 N

LONGITUDE 117 12 E

COUNTRY CHINA

PROVINCE HOPEI

AREA NO. 231L

SUBJECT	SUBJECT	SUBJECT	SUBJECT	SUBJECT	SUBJECT	SUBJECT	SUBJECT
T I E N T	\$ I N		\$ T O N E	-	W A S H		
I N G	M A C H I N E		U S E D		I N		
C O N S T R U C T I O N							

WORK, FOR FURTHER INFORMATION SEE ATTACHMENT # 1 OF REPORT.

(25) STATINTL

DATE OF PHOTO	TYPE	QUALITY	CLASS	NO. OF CAL
5 9 2	1	4	1	

Approved For Release 1999/09/20 : CIA-RDP78-05867A000301010033-9

CLASSIFICATION ~~CONFIDENTIAL~~

FORM NO. 174 PREVIOUS EDITIONS

PHOTO ANALYSIS REPORT

PHOTO NO. 421946 Approved For Release 1999/09/20 : CIA-RDP78-05867A000301010033-9

COUNTRY CHINA PROVINCE HOPEH

AREA NO.	SUBJECT	SUBJECT	SUBJECT	SUBJECT	SUBJECT	SUBJECT	SUBJECT	SUBJECT
231L	AF6							
T	I	E	N	T	\$	I	N	
T		"	R	O	N	B	U	L
T	R	A	C	T	O	R	\$	

FOR FURTHER INFORMATION SEE ATTACHMENT #1 OF REPORT

(19/24)

STATINTL

DATE OF PHOTO	TYPE	QUALITY	CLASS	NO. OF CARDS
59	4	1	4	1

CLASSIFICATION Approved For Release 1999/09/20 : CIA-RDP78-05867A000301010033-9

PHOTO NO. 421947 LOT NO. Approved For Release 1999/09/20 : CIA-RDP78-05867A000301010033-9

COUNTRY CHINA PROVINCE

AREA NO. 231L SUBJECT 036 SUBJECT AL4 SUBJECT AL7 SUBJECT SUBJECT SUBJECT SUBJECT SUBJECT

T I E N T \$ I N C H I N A ' \$ F I R

\$ T G L A \$ \$ F I B E R & C O N

C R E T E B A R G E . LAUNCHED NOV. 13.

MADE BY JOINT EFFORTS OF
RESEARCH INSTITUTE OF CEMENT
& INSTITUTE OF GLASS & CERAMICS

(29) FOR FURTHER INFORMATION SEE ATTACH-

MENT # 1 OF RECOR

DATE OF PHOTO	TYPE	QUALITY	CLASS	NO. OF CARDS	SOURCE OF PH
59	4	2	4	3	

STATINTL

CLASSIFICATION Approved For Release 1999/09/20 : CIA-RDP78-05867A000301010033-9

Approved For Release 1999/09/20 : CIA-RDP78-05867A000301010033-9

PHOTO NO. 421948	LOT NO.	MAP REFERENCE	LATITUDE	LONGITUDE
COUNTRY CHINA	PROVINCE HOMEN		37	36N 116 24E

AREA NO. 231L	SUBJECT AFT	SUBJECT	SUBJECT	SUBJECT	SUBJECT	SUBJECT	SUBJECT	SUBJECT							
P	E	I	P	I	N	G	N	C	H	I	N	A	R	A	D
I	O	E	Q	U	I	P	M	E	N	T	P	L	T.	W	
N	O	I	N	G	M	A	C	H	I	N	E				

FOR FURTHER INFORMATION SEE ATTACHMENT #1 OF REPORT.

(23) STATINTL

DATE OF PHOTO	TYPE	QUALITY	CLASS	NO. OF
5 9	1	1	4	1

Approved For Release 1999/09/20 : CIA-RDP78-05867A000301010033-9

PHOTO NO. 421949 LOT NO. MAP REFERENCE LATITUDE LONGITUDE
 Approved For Release 1999/09/20 : CIA-RDP78-05867A000301010033-9
 37 36N 116 24E

COUNTRY CHINA PROVINCE HOPEH

AREA NO. 231L SUBJECT C14 B4C SUBJECT HOPEH SUBJECT 7 3/4

P E I P I N G A C A D E M Y O F
 S C I E N C E S O P T I C A L &
 P R E C I S I O N M A C H I N E R I E S & I N S T R U M E N T S R E -

SEARCH INSTITUTE. ELECTRONIC MICRO-
 SCOPE, # 100,000 TIMES MAGNIFYING
 POWER. FOR FURTHER INFORMATION
 ATTACHMENT # 1 OF REPORT.
 SEE REPORT.

(4) (9)

STATINT

DATE OF PHOTO	TYPE	QUALITY	CLASS	NO. OF CAR
59	1	1	4	2

CLASSIFICATION Approved For Release 1999/09/20 : CIA-RDP78-05867A000301010033-9

Approved For Release 1999/09/20 : CIA-RDP78-05867A000301010033-9

PHOTO NO. 421950	LOT NO. A/5/25	MAP REFERENCE C	LATITUDE 39	LONGITUDE 116 27E
COUNTRY CHINA		PROVINCE HOPEH		
AREA NO. 231L	SUBJECT AGF	SUBJECT AGF	SUBJECT AGZ	SUBJECT
P	E	I	P	I
O	N	I	N	D
N	E	W	-	T
Y	P	E	L	A
(NOT = NATIONAL)		THE CAN UNDERTAKE SHAMING & MILLING WORK, FOR FURTHER INFORMATION SEE ATTACHMENT # 1 OF REPORT.		
(10) (21)		STATINTL		

DATE OF PHOTO	TYPE	QUALITY	CLASS	NO. OF CARD
59	1	1	4	2
CLASSIFICATION	Approved For Release 1999/08/20 : CIA-RDP78-05867A000301010033-9			
	OUO	MPZ		

Approved For Release 1999/09/20 : CIA-RDP78-05867A000301010033-9

PHOTO NO. 421951 LOT NO. MAP REFERENCE LATITUDE LONGITUDE

COUNTRY CHINA PROVINCE HOPEH

AREA NO.	SUBJECT	SUBJECT	SUBJECT	SUBJECT	SUBJECT	SUBJECT	SUBJECT	SUBJECT
231L	C2C							
	PEIPING		NEW		\$	PORT	\$	
	\$	TADIUM		\$	WIMMING		P	
	OL	IN	FG					

FOR FURTHER INFORMATION SEE ATTACHMENT #1
 OF ~~REPORT~~ REPORT.

(7) (10)

STATINTL

DATE OF PHOTO	TYPE	QUALITY	CLASS	NO. OF CARDS
59	4	1	4	1



CLASSIFICATION Approved For Release 1999/09/20 : CIA-RDP78-05867A000301010033-9

Approved For Release 1999/09/20 : CIA-RDP78-05867A000301010033-9

PHOTO NO. 421952 LOT NO. MAP REFERENCE LATITUDE LONGITUDE

COUNTRY CHINA PROVINCE HOPIE 1

AREA NO. 231L SUBJECT A42 A6P A4Q

P E L P I N G (N R) M I Y U N D A

M R E \$ E R V O I R U C D R I L

L I N G M A C H I N E \$ BORING HOLES UNDER

DAM FOR CONCRETE POURING

AGAINST PERCOLATION. FOR

FURTHER INFORMATION SEE ATTACH

(17)(25) MENT #1 OF REPORT.

DATE OF PHOTO	TYPE	QUALITY	CLASS	NO. OF C
5 9	4	1	4	2

CLASSIFICATION Approved For Release 1999/09/20 : CIA-RDP78-05867A000301010033-9


Approved For Release 1999/09/20 : CIA-RDP78-05867A000301010033-9

PHOTO NO. 421954	LOT NO.	MAP REFERENCE	LATITUDE	LONGITUDE
COUNTRY CHINA	PROVINCE INNER MONGOLIAN AUTONOMOUS REGION			
AREA NO. 221L	SUBJECT A9F	SUBJECT	SUBJECT	SUBJECT
P A O - T O U	L R O N	10	10	20
L P L T	#	30	30	40
N A C E		60		

FOR FURTHER INFORMATION
SEE ATTACHMENT #1 OF REPORT

STATINTL

(1R)



DATE OF PHOTO	TYPE	QUALITY	CLASS	NO. OF CARDS
59	4	1	4	1

Approved For Release 1999/09/20 : CIA-RDP78-05867A000301010033-9

Approved For Release 1999/09/20 : CIA-RDP78-05867A000301010033-9

PHOTO NO. 421955 LOT NO. MAP REFERENCE LATITUDE 70 58 N LONGITUDE 110 03 E

COUNTRY CHINA PROVINCE INNER MONGOLIAN AUTONOMOUS REGION 1/2

AREA NO.	SUBJECT	SUBJECT	SUBJECT	SUBJECT	SUBJECT	SUBJECT	SUBJECT	SUBJECT
221L	A9F	A3D						
P A O - T O U				I R O N			S T E	
L P L T				C O K E		O V E N		B A T
T E R Y								

FOR FURTHER INFORMATION ATTACHMENT #1 OF SEE REPORT.

(12)

STATINTL



DATE OF PHOTO	TYPE	QUALITY	CLASS	NO. OF CAP
5 9	4	2	4	2

CLASSIFICATION Approved For Release 1999/09/20 : CIA-RDP78-05867A000301010033-9

42195 Approved For Release 1999/09/20 : CIA-RDP78-05867A000301010033-9

PGTO NO.		LOT NO.		MAP REFERENCE		LATITUDE		LONGITUDE	
42195		1172		C		35		113	
COUNTRY		PROVINCE							
		CHINA				HONAN			
AREA NO.		SUBJECT	SUBJECT	SUBJECT	SUBJECT	SUBJECT	SUBJECT	SUBJECT	SUBJECT
131L		ABE	A3D						7 1/2
C H I A O T		S O		10	C O K I N G	P L T	20		
" R E D		F L A G	#	2	C O K I N	40			
G O V N		S		80					

FOR FURTHER INFORMATION SEE ATTACHMENT #1 OF REPORT.

(12)

STATINTL

DATE OF PHOTO		TYPE	QUALITY	CLASS	NO. OF CARDS
5 9		4	2	4	1
CLASSIFICATION		000			



Approved For Release 1999/09/20 : CIA-RDP78-05867A000301010033-9

PHOTO NO. 421957 Approved For Release 1999/09/20: CIA-RDP78-05867A000301010033-9
 LOT NO. 5723 MAP REFERENCE 37 11 N 16 25 E LATITUDE 37 11 N 16 25 E LONGITUDE 37 11 N 16 25 E

COUNTRY CHINA PROVINCE HONAN 7/2

AREA NO.	SUBJECT	SUBJECT	SUBJECT	SUBJECT	SUBJECT	SUBJECT	SUBJECT	SUBJECT
131L	AF6							
L O - Y A N G			#	①		T R A C T O R		
P L A N T			A \$ \$			E M B L Y		L I N
E.								

FOR FURTHER INFORMATION SEE ATTACHMENT # 1 OF REPORT

(19) (24) STATINTL

DATE OF PHOTO	TYPE	QUALITY	CLASS	NO. OF CARDS	SO
59	1	1	4	1	

CLASSIFICATION Approved For Release 1999/09/20: CIA-RDP78-05867A000301010033-9
 OVO

Approved For Release 1999/09/20 : CIA-RDP78-05867A000301010033-9

PHOTO NO. 421958 LOT NO. 1314 MAP REFERENCE 34 41 N LONGITUDE 112 29 E

COUNTRY CHINA PROVINCE HONAN

AREA NO. 1314 SUBJECT AFB

L O - Y A N G T R A C T O R P L T

T U N G F A N G H U N G B R A N D

T R A C T O R \$

FOR FURTHER INFORMATION
SEE ATTACHMENT #1 OF
REPORT.

(19) (21) STATINTL

DATE OF PHOTO	TYPE	QUALITY	CLASS	NO. OF
59	4	1	4	1


CLASSIFICATION Approved For Release 1999/09/20 : CIA-RDP78-05867A000301010033-9

Approved For Release 1999/09/20 : CIA-RDP27805001A000100010001-5

34	34	16N	105	54E
ENT	AIN	POWER	EQU	
H	MA	ENERY	P	
	BIT	AY	ENGINES	

WATER PUMPS FOR
 INFORMATION SEE ATTACHMENT
 #1 OF REPORT.

STATINTL



DATE OF PHOTO

CLASSIFICATION

FORM NO. 174
1 JUN 66

USE PREVIOUS EDITIONS

PHOTO ANALYSIS REPORT

For Release 1999/09/20

5	9	4	1	4	

PHOTO NO. 21959

Case 1999/09/20 : CIA-RDP78-05867A000301010033-9

COUNTRY	CHINA		HONAN		LATITUDE		LONGITUDE	
AREA NO.	131K	AKG	A6P	D36				
SUBJECT	CHENG - H		\$ I E N		Y E L L O W		20	
SUBJECT	BRIDGE		S H I N A		\$ L O N		40	
SUBJECT	F E \$ T		R R B R I D G E		UNDER CONSTRUCTION			

FOR EARLIER PHOTO SEE CIA # 383329.

FOR FURTHER INFORMATION SEE ATTACHMENT # 1 OF REPORT

(27) (29) STATINTL

DATE OF PHOTO	TYPE	QUALITY	CLASS	NO. OF CARDS
5 9	4	1	4	5

Approved For Release 1999/08/20 : CIA-RDP78-05867A000301010033-9

Approved For Release 1999/09/20 : CIA-RDP78-05867A000301010033-9

PHOTO NO. 421961
MAP REFERENCE N 158
LATITUDE 28 54 E
LONGITUDE 112 18 E

COUNTRY CHINA
PROVINCE SHENSI
AREA NO. 731L
SUBJECT AES A4N
H \$ I - A N
E C T R I C A L
P L A N T
C H U N G H
E N G I N E E R I N G
T R A N S F O R M E R S R E A D Y F O R

SHIPMENT. FOR FURTHER INFORMATION SEE ATTACHMENT #1 OF REPORT.

(17)(23)

STATINTL



DATE OF PHOTO 5 9 1 1 4 2
TYPE 1 1 4 2
QUALITY 1 1 4 2
CLASS 4 2
NO. OF COPIES 2

Approved For Release 1999/09/20 : CIA-RDP78-05867A000301010033-9

Approved For Release 1999/09/20 : CIA-RDP78-05867A000301010033-9

PHOTO NO. 421964	FILE NO. N158	MAP REFERENCE	LATITUDE APPROX 46 25 N	LONGITUDE 84 30 E
COUNTRY CHINA SINCHANG	PROVINCE SINKIANG	SUBJECT	SUBJECT	SUBJECT
AREA NO. 211L	SUBJECT ABP	SUBJECT AW	SUBJECT AIG	SUBJECT OIL FIELD
KARAKUMAI	PEL	LINE	UC	TO # 9 \$ T
ORAGRE	TANK			

FOR FURTHER INFORMATION
SEE ATTACHMENT # 1 OF REPORT.

STATINTL



(16)

DATE OF PHOTO	TYPE	QUALITY	CLASS	NO. OF CARDS
5 9	4	1	4	3

Approved For Release 1999/09/20 : CIA-RDP78-05867A000301010033-9

CLASSIFICATION

PHOTO ANALYSIS REPORT

FORM 100-1 (20)

PHOTO NO. 421968 Approved For Release 1999/09/20 : CIA-RDP78-05867A000301010033-9

LOT NO. MAP REFERENCE LATITUDE 29 34 N 106 35 E

COUNTRY CHINA PROVINCE SZECHWAN

AREA NO.	SUBJECT	SUBJECT	SUBJECT	SUBJECT	SUBJECT	SUBJECT	SUBJECT	SUBJECT
831L	D36	AKG						
C	H	U	N	G	K	I	N	G
C	O	M	P	L	E	T	E	D
R	I	D	G	E	A	C	R	YANETZE. FOR FURTHER

RECENTLY RAILROAD B

SEE ATTACHMENT # 1 OF REPORT.

(27) (29) STATINTL

DATE OF PHOTO	TYPE	QUALITY	CLASS	NO. OF CARDS
5 9	4	2	4	2

FORM NO. 174 USE PREVIOUS EDITIONS PHOTO ANALYSIS REPORT

Approved For Release 1999/09/20 : CIA-RDP78-05867A000301010033-9

GPO 936864 (20)

PHOTO NO. 421967 Approved For Release 1999/09/20 : CIA-RDP78-05867A000301010033-9

COUNTRY CHINA PROVINCE KIANGSU

AREA NO.	SUBJECT	SUBJECT	SUBJECT	SUBJECT	SUBJECT	SUBJECT	SUBJECT	SUBJECT
581L	C14	C18	AD5					
SHANGHAI				#	①	MEDICAL		
COLLEGE						PHARMACEUTICAL		
TICAL DEPT.						MANUFACTURING DIET-		

EX. A PLANT INSECTICIDE.

FOR FURTHER INFORMATION SEE ATTACHMENT #1 OF REPORT.

(4)(9)(15) STATINTL

DATE OF PHOTO	TYPE	QUALITY	CLASS	NO. OF CARD
57	1	1	4	3

CLASSIFICATION 000 Approved For Release 1999/09/20 : CIA-RDP78-05867A000301010033-9


Approved For Release 1999/09/20 : CIA-RDP78-05867A000301010033-9

PHOTO NO. 42196	LOT NO.	MAP REFERENCE	LATITUDE	LONGITUDE
COUNTRY CHINA		PROVINCE KIANGSU		
AREA NO. 581L	SUBJECT C62	SUBJECT C32	SUBJECT	SUBJECT
SHANGHAI		(NR)	MINHANG	
INDUSTRIAL		DISTRICT		

FOR FURTHER INFORMATION
SEE ATTACHMENT # 1 OF REPORT

STATINTL

(6) (7)



DATE OF PHOTO	TYPE	QUALITY	CLASS	NO. OF CARDS	SO
59	4	1	4	2	

Approved For Release 1999/09/20 : CIA-RDP78-05867A000301010033-9

PHOTO NO. 421968 Approved For Release 1999/09/20 : CIA-RDP78-05867A000304010033-9

PHOTO NO.		LOT NO.		MAP REFERENCE		LATITUDE		LONGITUDE	
421968									
COUNTRY				PROVINCE					
CHINA				KIANGSU					
AREA NO.	SUBJECT	SUBJECT	SUBJECT	SUBJECT	SUBJECT	SUBJECT	SUBJECT	SUBJECT	SUBJECT
581L	BC3	DID							
N	A	N	K	I	N	G	T	Z	U
A	N	O	B	\$	E	R	V	A	T

FOR FURTHER INFORMATION SEE ATTACHMENT #1 OF REPORT

(1) (7) (9) STATINTL

DATE OF PHOTO	TYPE	QUALITY	CLASS	NO. OF CARDS
5 9	4	1	4	2

Approved For Release 1999/09/20 : CIA-RDP78-05867A000304010033-9

PHOTO NO. 42197A Approved For Release 1999/09/20 : CIA-RDP78-05867A000301010083-9

COUNTRY CHINA PROVINCE KIANGSU

AREA NO.	SUBJECT	SUBJECT	SUBJECT	SUBJECT	SUBJECT	SUBJECT	SUBJECT	SUBJECT									
581L	AGF																
N	A	N	K	I	N	G	M	A	C	H	I	N	E	T	O	O	
L	P	L	A	N	T	O	V	E	R	H	A	U	L	I	N	G	
H	O	B	I	N	G	M	A	C	H	I	N	E	FOR FURTHER INFORMATION SEE ATTACHMENT #1 OF REPORT.				

(21) STATINTL

DATE OF PHOTO	TYPE	QUALITY	CLASS	NO. OF
59114	1	1	4	1

CLASSIFICATION Approved For Release 1999/09/20 : CIA-RDP78-05867A000301010033-9

PHOTO NO. 42197 Approved For Release 1999/09/20 : CIA-RDP78-05867A000301010033-9
 LOT NO. N 277 MAP REFERENCE LATITUDE LONGITUDE

COUNTRY CHINA PROVINCE YUNNAN

AREA NO.	SUBJECT	SUBJECT	SUBJECT	SUBJECT	SUBJECT	SUBJECT	SUBJECT	SUBJECT							
ABIL	A9F														
K	U	N	M	I	N	G	I	R	O	N	&	\$	T	E	E
L	P	L	T	N	E	N	\$	T	E	E	L	R	O	L	
L	I	N	G	W	K	\$	H	O	P.	HAS 250 & 450 MM					

STEEL ROLLING EQUIPMENT.

FOR FURTHER INFORMATION SEE ATTACHMENT # 1 OF REPORT.

(13) STATINTL

DATE OF PHOTO	TYPE	QUALITY	CLASS	NO. C
59	1	2	4	

CLASSIFICATION Approved For Release 1999/09/20 : CIA-RDP78-05867A000301010033-9
 000 0179

PHOTO NO. 421972 Approved For Release 1999/09/20 : CIA-RDP78-05867A000301010033-9

COUNTRY CHINA PROVINCE YUNNAN

AREA NO.	SUBJECT	SUBJECT	SUBJECT	SUBJECT	SUBJECT	SUBJECT	SUBJECT	SUBJECT
ABIL	A9F							
KUNM	LING		10	IRON		15	&	20
LPLT			25	\$ TEEEL		30	PIPE	40
			45			50		

FOR FURTHER INFORMATION
SEE ATTACHMENT # 1 OF REPORT.

STATINTL

(12)

DATE OF PHOTO	TYPE	QUALITY	CLASS	NO. OF C
59	4	2	4	

CLASSIFICATION Approved For Release 1999/09/20 : CIA-RDP78-05867A000301010033-9

Approved For Release 1999/09/20 : CIA-RDP78-05867A000301010033-9

PHOTO NO. 421972 LOT NO. MAP REFERENCE LATITUDE LONGITUDE

COUNTRY CHINA PROVINCE YUNNAN

AREA NO.	SUBJECT	SUBJECT	SUBJECT	SUBJECT	SUBJECT	SUBJECT	SUBJECT	SUBJECT
ABIL	A9F							
KUNMING			IRON					
LPLT								

FOR FURTHER INFORMATION
SEE ATTACHMENT #1 OF REPORT

(12)

STATINTL

DATE OF PHOTO	TYPE	QUALITY	CLASS	NO. OF CARDS
59	4	1	4	1

CLASSIFICATION 000 Approved For Release 1999/09/20 : CIA-RDP78-05867A000301010033-9

PHOTO NO. 421974 Approved For Release 1999/09/20 : CIA-RDP78-05867A000301010033-9
 LOT NO. 7757-3 MAP REFERENCE 23 LATITUDE 23 LONGITUDE 124

COUNTRY CHINA PROVINCE KWANGTUNG

AREA NO.	SUBJECT	SUBJECT	SUBJECT	SUBJECT	SUBJECT	SUBJECT	SUBJECT
581L	AFH						
C	A	N	T	O	N	P	A
F	I	N	N	I	\$	H	-
						M	A
						M	A
						C	H
						M	A
						C	H
						I	N
						E	

FOR FURTHER INFORMATION
 ATTACHMENT #1 OF
 SEE REPORT.

STATINTL

(18) (25)

DATE OF PHOTO	TYPE	QUALITY	CLASS	NO. OF CARDS
59	1	1	4	1

CLASSIFICATION Approved For Release 1999/09/20 : CIA-RDP78-05867A000301010033-9
 000 475

PHOTO NO. 421975 Approved For Release 1999/09/20 : CIA-RDP78-05867A000301010033-9

COUNTRY BULGARIA PROVINCE SOFIA

AREA NO.	SUBJECT	SUBJECT	SUBJECT	SUBJECT	SUBJECT	SUBJECT	SUBJECT	SUBJECT
3120M	ARC 6							
S	O	F	I	A	(NIR)	M	I	L
I	R	F	I	E	L	L	K	G
E						F	R	P
						L	A	N

A-4

(3, 31) 25X1A

DATE OF PHOTO	TYPE	QUALITY	CLASS	NO. OF CARDS
21 Nov 59	7	2	B	1

CLASSIFICATION Approved For Release 1999/09/20 : CIA-RDP78-05867A000301010033-9

PHOTO NO. 421976 Approved For Release 1999/09/20 : CIA-RDP78-05867A000301010033-9

COUNTRY BULGARIA PROVINCE SOFIA

AREA NO.	SUBJECT	SUBJECT	SUBJECT	SUBJECT	SUBJECT	SUBJECT	SUBJECT	SUBJECT									
3120M	ARK6																
S	O	F	I	A	(NIR)		M	I	L	I	T	A	R	Y			
I	R	F	I	E	L	D		L	K	G		F	R	P	L	A	N
E																	

A-4

(3, 31) 25X1A

DATE OF PHOTO	TYPE	QUALITY	CLASS	NO. OF CARDS
21 Nov 59	7	2	B	1

CLASSIFICATION Approved For Release 1999/09/20 : CIA-RDP78-05867A000301010033-9

PHOTO NO. 421 Approved For Release 1999/09/20 : CIA-RDP78-05867A000301010033-9

COUNTRY BULGARIA PROVINCE SUFIA

AREA NO.	SUBJECT	SUBJECT	SUBJECT	SUBJECT	SUBJECT	SUBJECT	SUBJECT	SUBJECT
3120M	ARG							
S	O	F	I	A	(N R)			
I	R	F	E	D	E	L	K	G
E								

A-4

(3, 31) 25X1A

DATE OF PHOTO	TYPE	QUALITY	CLASS	NO. OF CARDS
28 Nov 59	7	2	B	1

CLASSIFICATION Approved For Release 1999/09/20 : CIA-RDP78-05867A000301010033-9

Approved For Release 1999/09/20 : CIA-RDP78-05867A000301010033-9

PHOTO NO. 4219 LOT NO. MAP REFERENCE LATITUDE LONGITUDE

COUNTRY BULGARIA PROVINCE SOFIA

AREA NO.	SUBJECT	SUBJECT	SUBJECT	SUBJECT	SUBJECT	SUBJECT	SUBJECT	SUBJECT
3120 M	AKG							
S	O	F	A	(H A)	M	I	L	I
I	R	F	I	E	L	D	E	L
E								

A-←

(3, 30) 25X1A

DATE OF PHOTO	TYPE	QUALITY	CLASS	NO. OF CARDS
28 Nov 59	7	✓	B	1

CLASSIFICATION Approved For Release 1999/09/20 : CIA-RDP78-05867A000301010033-9

PHOTO NO. 42197A Approved For Release 1999/09/20 : CIA-RDP78-05867A000391010033-9

COUNTRY BULGARIA PROVINCE SOFIA

AREA NO. 3120M SUBJECT PKM SUBJECT FEO SUBJECT C62 SUBJECT SUBJECT SUBJECT SUBJECT SUBJECT

S O F I A F A C T O R Y C O M P L

E X P R O B R R J U N C T I O N

B U D G S

D-4 C-4

6.25 25X1A

DATE OF PHOTO TYPE QUALITY CLASS NO. OF CARDS

28 Nov 59 H 2 B 3

CLASSIFICATION Approved For Release 1999/09/20 : CIA-RDP78-05867A000301010033-9

FORM NO. 174 USE PREVIOUS EDITIONS PHOTO ANALYSIS REPORT

PHOTO NO. 421980 Approved For Release 1999/09/20 : CIA-RDP78-05887A000301010035-9

COUNTRY BULGARIA PROVINCE SOFIA

AREA NO.	SUBJECT	SUBJECT	SUBJECT	SUBJECT	SUBJECT	SUBJECT	SUBJECT	SUBJECT
3120M	AE 0	C62	C26	AKM				
S	0	F	1	A	B	C	D	G
R	R	L	K	C	F	R	P	L

(6, 25, 27) 25X1A

DATE OF PHOTO	TYPE	QUALITY	CLASS	NO. OF CARDS
1 Nov	59	8	✓ B	3

CLASSIFICATION Approved For Release 1999/09/20 : CIA-RDP78-05887A000301010035-9

4981 Approved For Release 1999/09/20 : CIA-RDP78-05867A000301010033-9

COUNTRY	YUGOSLAVIA		PROVINCE	HRVATSKA											
AREA NO	280M	SUBJECT	ALA	SUBJECT	AL6	SUBJECT	9 CO	SUBJECT		SUBJECT		SUBJECT		SUBJECT	
	GRUZ														
	VESS														
	ESSE														

PART 1 OF 2-PART PANORAMA 8"2

(30) 25X1A

DATE OF PHOTO	TYPE	QUALITY	CLASS	NO. OF CARDS	SC
5 Sept 59	4	2	B	3	

CLASSIFICATION Approved For Release 1999/09/20 : CIA-RDP78-05867A000301010033-9

PHOTO NO. 421982 Approved For Release 1999/09/20 : CIA-RDP78-05867A000301010053-9

LOT NO. MAP REFERENCE LATITUDE LONGITUDE

COUNTRY YUGOSLAVIA PROVINCE HRVATSKA

AREA NO	SUBJECT	SUBJECT	SUBJECT	SUBJECT	SUBJECT	SUBJECT	SUBJECT	SUBJECT
ZOOM	ALA	315	322					
GRUZ	5	PORT	10	AREA	15		MIL	20
ITARY	25	TRANSPORT	30		35		MIL	40
LTRAWLER	45		50			3-	4-	

MILITARY

PART 2 of 2 - PART PANORAMA.

(3,30) 25X1A

DATE OF PHOTO	TYPE	QUALITY	CLASS	NO. OF CARDS
5 Sept 59	4	2	B	3

CLASSIFICATION Approved For Release 1999/09/20 : CIA-RDP78-05867A000301010053-9

PHOTO NO. 42198 Approved For Release 1999/09/20 : CIA-RDP78-05867A000301010033-9

COUNTRY YUGOSLAVIA PROVINCE HRVATSKA

AREA NO	SUBJECT	SUBJECT	SUBJECT	SUBJECT	SUBJECT	SUBJECT	SUBJECT	SUBJECT
280M	3CM							
\$	PLIT	(N)		10	LAND	15	ING	20
A	F	T	#	25	D-2	30	6	35
T	O	'	45	P	O	R	T	50

112

(3,30) 25X1A

DATE OF PHOTO	TYPE	QUALITY	CLASS	NO. OF CARDS	NO.
5 Sept 59	4	2	B	1	[Redacted]

Approved For Release 1999/09/20 : CIA-RDP78-05867A000301010033-9

Approved For Release 1999/09/20 : CIA-RDP78-05867A000301010033-9

PHOTO NO.	42198	LOT NO.		MAP REFERENCE		LATITUDE		LONGITUDE	
COUNTRY	YUGOSLAVIA		PROVINCE HRVATSKA						
AREA NO	280M	SUBJECT	YCV	SUBJECT		SUBJECT		SUBJECT	
	\$ P L I T		(N R)		10	A U X I L I A R Y		13	20
	# P T		- 6 2		30	E N R O U T E		35	40
	P O R T				50				
8 1/2									
(30) 25X1A									
DATE OF PHOTO	5 Sept 59	TYPE	4	QUALITY	2	CLASS	B 1	NO. OF CARDS	7

Approved For Release 1999/09/20 : CIA-RDP78-05867A000301010033-9

PHOTO NO. 4219		LOT NO. 4219		MAP REFERENCE		LATITUDE		LONGITUDE	
Approved For Release 1999/09/20 : CIA-RDP78-05867A000301010033-9									
COUNTRY YUGOSLAVIA				PROVINCE HRVATSKA					
AREA NO. 280M	SUBJECT D2C	SUBJECT	SUBJECT	SUBJECT	SUBJECT	SUBJECT	SUBJECT	SUBJECT	SUBJECT
V E L I K A	5	S M O	10	K U I K A	15	U S C	20		
A N D	25	P T	30	O F	35	P T	40	P A	
N O T A M A	45		50						
SEE #1 of SKETCH CIA 421991 FOR PHOTO LOCATION.									
(2) 25X1A									
DATE OF PHOTO	TYPE	QUALITY	CLASS	NO. OF CARDS					
27 Nov 59	H	Y	B	1					
CLASSIFICATION Approved For Release 1999/09/20 : CIA-RDP78-05867A000301010033-9									

PHOTO NO. 421986		LOT NO. 735		MAP REFERENCE		LATITUDE 43-05N		LONGITUDE 16-17E	
Approved For Release 1999/09/20 : CIA-RDP78-05867A000301010033-9									
COUNTRY YUGOSLAVIA				PROVINCE HRVATSKA					
AREA NO. 280M	SUBJECT D.C.	SUBJECT	SUBJECT	SUBJECT	SUBJECT	SUBJECT	SUBJECT	SUBJECT	SUBJECT
V E L I K A	5	S M O	10	K U I K A	15	E I S L	20		
P N D	25	P T	30	O F	35	P T	40	P A	
N O R A M A	45		50						
SEE #1 of SECTION CIA FOR PHOTO LOCATION.									
12									
(2) 25X1A									
DATE OF PHOTO	TYPE	QUALITY	CLASS	NO. OF CARDS					
27 Nov 59	4	✓	B	1					
CLASSIFICATION Approved For Release 1999/09/20 : CIA-RDP78-05867A000301010033-9									

PHOTO NO.	42199		LOT NO.	10033-9		MAP REFERENCE	CIA-RDP78-05867A000301010033-9		LATITUDE	35 57 E		LONGITUDE		
COUNTRY	YUGOSLAVIA				PROVINCE				HRVATSKA					
AREA NO.	WOM		SUBJECT	Drc		SUBJECT	C4v		SUBJECT	96R		SUBJECT		
	U E L I K A		S M O K V I K A		15		A		O L D		20			
	F O R T		E I S L A N D		30		D		35		40			
					45									

PART ① OF 4-PART PANORAMA. SEE #2 ON SKETCH
 CIA 42199/ FOR PHOTO LOCATION.

10/3

(2,3,10/25X1A

DATE OF PHOTO	27 Nov 59	TYPE	4	QUALITY	2	CLASS	B	NO. OF CARDS	3
CLASSIFICATION	Approved For Release 1999/09/20 : CIA-RDP78-05867A000301010033-9								

PHOTO NO. 42198A Approved For Release 1999/09/20 : CIA-RDP78-05867A000301010033-9

LOT NO. [blank] MAP REFERENCE [blank] LATITUDE [blank] LONGITUDE [blank]

COUNTRY YUGOSLAVIA PROVINCE HRVATSKA

AREA NO	SUBJECT	SUBJECT	SUBJECT	SUBJECT	SUBJECT	SUBJECT	SUBJECT	SUBJECT	SUBJECT
NUM	DVC	948							
	5		10		15			20	
	25		30		35			40	
	45		50						

3-
2-

PART 2 OF 4-PART PANORAMA. SEE #2 ON SKETCH
CIA FOR PHOTO LOCATION.

(2,3) 25X1A

DATE OF PHOTO	TYPE	QUALITY	CLASS	NO. OF CARDS
27 Nov	59	4	2	B

CLASSIFICATION Approved For Release 1999/09/20 : CIA-RDP78-05867A000301010033-9

PHOTO NO. 721989 Approved For Release 1999/09/20 : CIA-RDP78-05867A000301040033-9

COUNTRY YUGOSLAVIA PROVINCE HRVATSKA

AREA NO	SUBJECT	SUBJECT	SUBJECT	SUBJECT	SUBJECT	SUBJECT	SUBJECT	SUBJECT
280M	D2C	998						
V E L I K A		S M O K V I K A					F E N	
C E		I S L A N D						

PART 3 OF 4-PART PANORAMA. SEE #2 ON SKETCH
 CIA FOR PHOTO LOCATION.
 (2,3) 25X1A 10 1/2

DATE OF PHOTO	TYPE	QUALITY	CLASS	NO. OF CARDS
27 Nov 59	42		B	2

CLASSIFICATION Approved For Release 1999/09/20 : CIA-RDP78-05867A000301040033-9

Approved For Release 1999/09/20 : CIA-RDP78-05867A000301010033-9

PHOTO NO. 421990	LOT NO.	MAP REFERENCE	LATITUDE	LONGITUDE
COUNTRY YUGOSLAVIA	PROVINCE HRVATSKA			
AREA NO. 280M	SUBJECT D2C	SUBJECT 941	SUBJECT D2A	
	SUBJECT VELIKA	SUBJECT SMOKV	SUBJECT KVIKA	SUBJECT GAZ
	SUBJECT LERIES	SUBJECT SOUTH	SUBJECT POINT	

Part 4 of 4 part PANORAMA. See #2 on sketch
CIA FOR PHOTO LOCATION.

DATE OF PHOTO 27 Nov 59	TYPE 4/2	QUALITY	CLASS B	NO. OF CARDS 3	25X1A
----------------------------	-------------	---------	------------	-------------------	-------

Approved For Release 1999/09/20 : CIA-RDP78-05867A000301010033-9

Approved For Release 1999/09/20 : CIA-RDP78-05867A000301010033-9

PHOTO NO. 421991 LOT NO. 73 MAP REFERENCE LATITUDE LONGITUDE

COUNTRY YUGOSLAVIA PROVINCE HRVATSKA

AREA NO	SUBJECT	SUBJECT	SUBJECT	SUBJECT	SUBJECT	SUBJECT	SUBJECT	SUBJECT
WOM	DVC							
V E L I K A	⁵	S M O K V I K A	¹⁰					
A N D	²⁵	P H O T O	³⁰	L O C A T I O N	³⁵			
S K E T C H	⁴⁵		⁵⁰					

FOR CIA 421987 - 421990

(2) 25X1A

DATE OF PHOTO	TYPE	QUALITY	CLASS	NO. OF CARDS
27 Nov 59	P	2	B	1

Approved For Release 1999/09/20 : CIA-RDP78-05867A000301010033-9

PHOTO NO. 421997 Approved For Release 1999/09/20 : CIA-RDP78-05867A000301010053-9

COUNTRY YUGOSLAVIA PROVINCE HRVATSKA

AREA NO	SUBJECT	SUBJECT	SUBJECT	SUBJECT	SUBJECT	SUBJECT	SUBJECT	SUBJECT
280M	ALA	C2G	ALG					
GRU	5	10	ARE	15			20	
GS	25	30	CRAFT	35			40	
	45	50						

PART ① OF 2-PART PANORAMA.

(7,30) 25X1A 10

DATE OF PHOTO	TYPE	QUALITY	CLASS	NO. OF CARDS	NO.
21 Nov 59	4	2	B	3	

CLASSIFICATION Approved For Release 1999/09/20 : CIA-RDP78-05867A000301010033-9

Approved For Release 1999/09/20 : CIA-RDP78-05867A000301010033-9

PHOTO NO. 421995 LOT NO. N-735 MAP REFERENCE LATITUDE LONGITUDE

COUNTRY YUGOSLAVIA PROVINCE

AREA NO	SUBJECT	SUBJECT	SUBJECT	SUBJECT	SUBJECT	SUBJECT	SUBJECT	SUBJECT
80M	300							
D E S T R O Y E R	10	S P L I T	15	#	20			
① P N	25	K A S T E L C H A	30	A	35	B A Y	40	
	45		50					

8/24

(320) 25X4A

DATE OF PHOTO	TYPE	QUALITY	CLASS	NO. OF CARDS
27 Nov 59	42	B	1	

Approved For Release 1999/09/20 : CIA-RDP78-05867A000301010033-9

PHOTO NO. 421997 LOT NO. N-731- MAP REFERENCE C LATITUDE 43° 26' LONGITUDE 16° 03' 30"

COUNTRY Approved For Release 1999/09/20 : CIA-RDP78-05867A000301010033-9
YUGOSLAVIA HRVATSKA

AREA NO	SUBJECT	SUBJECT	SUBJECT	SUBJECT	SUBJECT	SUBJECT	SUBJECT	SUBJECT	SUBJECT
280M	ALA	3CU							
P L O C E		[P O R T			A R E A]				R R
E C R A N E					M I N E S				W E E P E R
H M	① 5 3								

3-MINESWEEPER, HM-1V, R4
L-BANKITE GRE PILE PART ① 1/2-1/4 PANORAMA

12/5 ①

DATE OF PHOTO 15 Nov 59 TYPE 4 QUALITY 2 CLASS B NO. OF CARDS 2

CLASSIFICATION 25X1A

Approved For Release 1999/09/20 : CIA-RDP78-05867A000301010033-9

PHOTO ANALYSIS REPORT

PHOTO NO. 421999 LOT NO. N-735 MAP REFERENCE LATITUDE LONGITUDE
 COUNTRY YUGOSLAVIA HRVATSKA
 Approved For Release 1999/09/20 : CIA-RDP78-05867A000301010033-9

AREA NO	SUBJECT	SUBJECT	SUBJECT	SUBJECT	SUBJECT	SUBJECT	SUBJECT	SUBJECT
280M	ALA	ROC	AD	3CU				
PL	OC	E	PORT	AREAS				
L	DEP	OT	01	L	B	AREAS		01
W	ARE	H	01					

3- 2- 4- oil drums; 5 - MINESWEEPER, PM-114
 OIL DRUMS
 PORT B-

14

DATE OF PHOTO	TYPE	QUALITY	CLASS	NO. OF CARDS
16 Nov 59	4	2	B	4

Approved For Release 1999/09/20 : CIA-RDP78-05867A000301010033-9

PHOTO NO. **122002** LOT NO. **Approved For Release 1999/09/20 : CIA-RDP78-05867A000301010033-9** MAP REFERENCE **C** LATITUDE **43° 54' N** LONGITUDE **17° 45' E**

COUNTRY **YUGOSLAVIA** PROVINCE **HRVATSKA**

AREA NO	SUBJECT	SUBJECT	SUBJECT	SUBJECT	SUBJECT	SUBJECT	SUBJECT	SUBJECT
W3M	ALB	ALB	CE			ARE		L
P L D C E		(P	0 R T			A R E A]		L
G H T H	D U S E		O R E			C R A N E S		S
P W A R C H	U U S E S					①-		

3- **2-** **①** **Part ① of v-part program** **(5A)**

(7, 30) 25X1A **9**

DATE OF PHOTO	TYPE	QUALITY	CLASS	NO. OF CARDS
17 Nov 59	4	2	B	3

CLASSIFICATION **Approved For Release 1999/09/20 : CIA-RDP78-05867A000301010033-9**

PHOTO ANALYSIS REPORT

PHOTO NO. 42200 Approved For Release 1999/09/20 : CIA-RDP78-05867A000301010033-9

LOT NO. _____ MAP REFERENCE _____ LATITUDE 42° 20' N LONGITUDE 17° 25' E

COUNTRY YUGOSLAVIA PROVINCE HRVATSKA

AREA NO	SUBJECT	SUBJECT	SUBJECT	SUBJECT	SUBJECT	SUBJECT	SUBJECT	SUBJECT	SUBJECT
280M	3CU								
P L O C E	(P R O B N A)								
N E S W E	E P E R S								

8/3/4

(3,30) 25X1A

DATE OF PHOTO	TYPE	QUALITY	CLASS	NO. OF CARDS
17 Nov 59	4	✓	B 1	[REDACTED]

CLASSIFICATION Approved For Release 1999/09/20 : CIA-RDP78-05867A000301010033-9

FORM NO. 174 USE PREVIOUS EDITIONS PHOTO ANALYSIS REPORT GPO #18781

PHOTO NO. 422008 LOT NO. 637 MAP REFERENCE G LATTITUDE 32 19 N LONGITUDE 35 02 E
 COUNTRY JORDAN
 Approved For Release 1999/09/20 : CIA-RDP78-05867A000301010033-9

AREA NO	SUBJECT	SUBJECT	SUBJECT	SUBJECT	SUBJECT	SUBJECT	SUBJECT	SUBJECT
23K	AH							
T U L	⁵ K A R M		¹⁰ K H A D D O U R I					
A G R I C U L T U R A L	²⁵	³⁰		³⁵ C H O O L				⁴⁰
O L D	⁴⁵ B L D G.	⁵⁰						

9-24

DATE OF PHOTO	TYPE	QUALITY	CLASS	NO. OF CARDS	STATINTL
60	4	1	4	1	

CLASSIFICATION Approved For Release 1999/08/20 : CIA-RDP78-05867A000301010033-9

Approved For Release 1999/09/20 : CIA-RDP78-05867A000301010033-9

PHOTO NO.	422008	LOT NO.		MAP REFERENCE		LATITUDE	32 19 N	LONGITUDE	35 02 E
COUNTRY	JORDAN		PROVINCE		SUBJECT	SUBJECT	SUBJECT	SUBJECT	SUBJECT
AREA NO.	23K	SUBJECT	AH						
	T U L	5	K A T M	10	K H A	15	D O U R I	20	
	A G R I	25	C U L T U R A I	30		35	C H O O L	40	
	O L D	45	E L I G	50					
STATINTL									
DATE OF PHOTO	9-24	TYPE		QUALITY		CLASS		NO. OF CARDS	1
CLASSIFICATION	60								

Approved For Release 1999/09/20 : CIA-RDP78-05867A000301010033-9

PHOTO ANALYSIS REPORT

Approved For Release 1999/09/20 : CIA-RDP78-05867A000301010033-9
ILLEGIB

Next 1 Page(s) In Document Exempt

Approved For Release 1999/09/20 : CIA-RDP78-05867A000301010033-9

PHOTO NO. 122051
 LOT NO. Ak 637
 MAP REFERENCE C
 LATITUDE 3219N
 LONGITUDE 3502E

Approved For Release 1999/09/20 : CIA-RDP78-05867A000301010033-9
 COUNTRY JORDAN

AREA NO	SUBJECT	SUBJECT	SUBJECT	SUBJECT	SUBJECT	SUBJECT	SUBJECT
23K	AH						
TUL	5 KAR M		10	K H A D D O U R I	15		20
A G R I C	25 U L T U R A L		30		35	\$ c H O O L	40
N E W	45 B L D G		50				

DATE OF PHOTO	TYPE	QUALITY	CLASS	NO. OF CARDS	CAPTIONED BY
7-24	60	4	1	4	[REDACTED]

Approved For Release 1999/09/20 : CIA-RDP78-05867A000301010033-9

PHOTO ANALYSIS REPORT

PHOTO NO. 12205
 LOT NO. 3502E
 MAP REFERENCE
 APPROVED FOR RELEASE 1999/09/20 : CIA-RDP78-05867A000301010033-9

COUNTRY JORDAN

AREA NO	SUBJECT	SUBJECT	SUBJECT	SUBJECT	SUBJECT	SUBJECT	SUBJECT	SUBJECT
23K	AHJ							
TUL	5 KARM		10	KHAD	15	DOUR	20	21
AGK	25	UTU	30	AL	35	1100	40	42
NEW	45	BIDG	50					

STATINTL

DATE OF PHOTO	TYPE	QUALITY	CLASS	NO. OF CARDS
7-24	60	4	1	4

APPROVED FOR RELEASE 1999/09/20 : CIA-RDP78-05867A000301010033-9

Approved For Release 1999/09/20 : CIA-RDP78-05867A000301010033-9

ILLEGIB

Approved For Release 1999/09/20 : CIA-RDP78-05867A000301010033-9

PHOTO NO. 422017 LOT NO. MAP REFERENCE LATITUDE LONGITUDE
 Approved For Release 1999/09/20 : CIA-RDP78-05867A000301040033-9 E

COUNTRY PROVINCE

AREA NO. CHINA Kiangsu

AREA NO.	SUBJECT	SUBJECT	SUBJECT	SUBJECT	SUBJECT	SUBJECT	SUBJECT	SUBJECT
581L	AES	AGP						
	HANGHAI			ELECTRIC				A
	PLIANCE			FACTORY				UC

314

(7) (23)

DATE OF PHOTO	TYPE	QUALITY	CLASS	NO. OF CARDS	SOURCE OF PHOTOGRAPH
	4	2	4	2	STATINTL

CLASSIFICATION Approved For Release 1999/09/20 : CIA-RDP78-05867A000301040033-9

123118
 Approved For Release 1999/09/20 : CIA-RDP78-05867A000301010033-9

PHOTO NO.	LOT NO.	MAP REFERENCE	LATITUDE	LONGITUDE	
COUNTRY: CHINA PROVINCE: HUPEH AREA NO.: 331L SUBJECT: A9F W U - H A N \$ T E E L F A C T O R Y (12)					
DATE OF PHOTO	TYPE	QUALITY	CLASS	NO. OF CARDS	SOURCE OF PHOTOGRAPH
	1	2	4	1	STATINTL
CLASSIFICATION: Approved For Release 1999/09/20 : CIA-RDP78-05867A000301010033-9 800 219					