

PHOTO NO.	444897		REFERENCE	N-3115		LATITUDE	LONGITUDE	
COUNTRY	USSR		PROVINCE					
AREA NO.	N	SUBJECT	SUBJECT	SUBJECT	SUBJECT	SUBJECT	SUBJECT	SUBJECT
	5	ALY						4/4
	10							
	15							
	20							
	25							
	30							
	35							
	40							
	45							
	50							

SALVAGE VESSEL STROYK

seen in Baltic Sea area.

(30)

25X1C

DATE OF PHOTO	TYPE	QUALITY	CLASS	NO. OF CARDS	SOURCE OF PHOTOGRAPH
Apr. - May 60	4	1	3	1	[REDACTED]

CLASSIFICATION PHOTO ANALYSIS REPORT

APPROVED FOR RELEASE 1999/09/29 : CIA-RDP78-05867A000301060040-6

PHOTO NO.	COUNTRY	AREA NO.	SUBJECT	SUBJECT	SUBJECT	SUBJECT	SUBJECT	SUBJECT	SUBJECT
	USSR	N	ALV						
			MERCH	ANT	VESSEL	BIKI			
			N						

seen in Baltic Sea area

DATE OF PHOTO	TYPE	QUALITY	CLASS	NO. OF CARDS	SOURCE OF PHOTOGRAPH
Apr-May	604	1	3	(30)	25X1C
FORM NO. 174 USE PREVIOUS EDITIONS					

PHOTO NO.	444403 399	REFERENCE	N-3110	LATITUDE	36	LONGITUDE	27E
COUNTRY	USSR			PROVINCE			
AREA NO	D 249N	SUBJECT	3CG	SUBJECT	10	SUBJECT	15
	TAKYL		MYS		SO-1		CLAS
	S	SUB	CHASER				PENDANT
	N.O.		687,				
anchored off Mys Takyl.							
DATE OF PHOTO	8 June 60	TYPE	4	CLASS	C	NO. OF CARDS	1
CLASSIFICATION	Approved For Release 1999/09/29 : CIA-RDP78-05867A000301060040-6			CAPTIONED BY	[REDACTED]		
FORM NO. 174	USE PREVIOUS EDITIONS						(20)

PHOTO ANALYSIS REPORT

Approved For Release 1999/09/29 : CIA-RDP78-05867A000301060040-6

WORD NO. 444100 N-3110 NLS

LATITUDE 45 36 33E LONGITUDE

COUNTRY	USSR							PROVINCE					
AREA NO	D 349N	SUBJECT	A I N	SUBJECT		SUBJECT		SUBJECT		SUBJECT		SUBJECT	5 3/4
	T U Z L A	5		K O S A	10		F U E L	15		D U M	20		
	P	25			30			35			40		
		45			50								

See CIA [No. 3] for other view.

DATE OF PHOTO	8 June 60	TYPE	3	QUALITY	1	CLASS	C	NO. OF CARDS	1	SOURCE OF PHOTOGRAPH	25X1C
CAPTIONED BY											

Approved For Release 1999/09/29 : CIA-RDP78-05867A000301060040-6

PHOTO NO. 444104

COUNTRY USSR

AREA NO. D 249 N

SUBJECT	SUBJECT	SUBJECT	SUBJECT	SUBJECT	SUBJECT	SUBJECT	SUBJECT
AIN	KES A	FUEL	DUM				

See CIA [No. 2] for other view.

DATE OF PHOTO	TYPE	QUALITY	CLASS	NO. OF CARDS	SOURCE OF PHOTOGRAPH
8 June 60	3	2	C	1	

CLASSIFICATION Approved For Release 1999/09/29 : CIA-RDP78-05867A000301060040-6

FORM NO. 174 USE PREVIOUS EDITIONS 1 Jan 56

PHOTO ANALYSIS REPORT

(20)

Approved For Release 1999/09/29 : CIA-RDP78-05867A000301060040-6

PHOTO NO. 144-000

COUNTRY 402 USSR

AREA NO. D249N

MAP REFERENCE N 3110

LATITUDE 45° 30' N

LONGITUDE 76° 35' E

SUBJECT	SUBJECT	SUBJECT	SUBJECT	SUBJECT	SUBJECT	SUBJECT	SUBJECT
KAPKANY	AKS	C26					53/A
LOC. BETW.							
YENIKALE							
located							

Long, low building in background is believed to be a hangar. photo taken at 1730 hours.

(over)

DATE OF PHOTO 8 June 60

TYPE 3

QUALITY 1

CLASS C

NO. OF CARDS 2

SOURCE OF PHOTOGRAPH 25X1C

CAPTIONED BY

Release 1999/09/29 : CIA-RDP78-05867A000301060040-6

PHOTO NO.	444103	LOT NO.	N = 3110	LATITUDE	51°N	LONGITUDE	36°35'E
COUNTRY	USSR						
AREA NO.	D249N	SUBJECT	AK5	SUBJECT	AK4	SUBJECT	C26
	KAPKANY		NIR				AIRFIELD
	LOC.		BETW.				KAPKANY
	YENIKALE						
	↓ located						
<p>Planes parked on field are marked by X's. Photo taken at 1730 hours. (over)</p>							
DATE OF PHOTO	8 June 60	TYPE	3	QUALITY	3	CLASS	C 3
CLASSIFICATION	Approved For Release 1999/09/29 : CIA-RDP78-05867A000301060040-6						
FORM NO. 174	USE PREVIOUS EDITIONS						

PHOTO ANALYSIS REPORT

Approved For Release 1999/09/29 : CIA-RDP78-05867A000301060040-6
25X6

Approved For Release 1999/09/29 : CIA-RDP78-05867A000301060040-6

Approved For Release 1999/09/29 : CIA-RDP78-05867A000301060040-6

PHOTO NO. 444405

COUNTRY USSR

AREA NO. N ALS

TANKER KOSTROMA

Neptune radar on ✓

docked seen in [redacted]

(30)

DATE OF PHOTO: 6 May 60

TYPE: 4

QUALITY: 1

CLASS: C

NO. OF CARDS: 1

CLASSIFICATION: [redacted]

CAPTIONED BY: [redacted]

25X1A

25X1C

FORM NO. 174 USE PREVIOUS EDITIONS

PHOTO ANALYSIS REPORT

Approved For Release 1999/09/29 : CIA-RDP78-05867A000301060040-6

PHOTO NO. 444406

MAP REFERENCE N-3111

LATITUDE

LONGITUDE

COUNTRY USSR

PROVINCE

AREA NO.	SUBJECT	SUBJECT	SUBJECT	SUBJECT	SUBJECT	SUBJECT	SUBJECT	SUBJECT
	N	ALS						20
	TANKER		KOSTROMA					40

docked seen in Japanese port.

(30)

DATE OF PHOTO	TYPE	QUALITY	CLASS	NO. OF CARDS	SOURCE OF PHOTOGRAPH
6 Mar 60	4	1	C	1	25X1C

CLASSIFICATION Approved For Release 1999/09/29 : CIA-RDP78-05867A000301060040-6

PHOTO ANALYSIS REPORT

FORM NO. 174 USE PREVIOUS EDITIONS 1 Jun 54

(20)

1 Jun 56

PHOTO NO. 444407 MAP REFERENCE N-3111 LATITUDE LONGITUDE
Approved For Release 1999/09/29 : CIA-RDP78-05867A000301060040-6

COUNTRY	USSR							
AREA NO	N	SUBJECT	SUBJECT	SUBJECT	SUBJECT	SUBJECT	SUBJECT	SUBJECT
		ALS						
		5	10	15	20			
	MER	CHANT	VESSEL	M	I	K	H	
	A	L	30	35				40
		25	30					
		45	50					

docked seen in Japanese port.

(30)

DATE OF PHOTO	TYPE	QUALITY	CLASS	NO. OF CARDS	SOURCE OF PHOTOGRAPH
9 May 60	4	1	C	1	25X1C
CLASSIFICATION					CAPTIONED BY
Approved For Release 1999/09/29 : CIA-RDP78-05867A000301060040-6					

Approved For Release 1999/09/29 : CIA-RDP78-05867A000301060040-6

PHOTO NO. 444409

N-3111

COUNTRY	USSR							
AREA NO	N	ALS	B31					
SUBJECT	ELECTRONIC			EQUIPMENT				
SUBJECT	MILKHA IL			KUTUZOV				

in radio room of merchant vessel

docked ~~seen~~ in Japanese port

(23) (30)

25X1C

DATE OF PHOTO	9 May 60	TYPE	1	QUALITY	1	CLASS	C 2	NO. OF CARDS		SOURCE OF PHOTOGRAPH	
CAPTIONED BY	[Redacted]										

Approved For Release 1999/09/29 : CIA-RDP78-05867A000301060040-6

PHOTO ANALYSIS REPORT

Approved For Release 1999/09/29 : CIA-RDP78-05867A000301060040-6

PHOTO NO.	44410	REFERENCE	N-311	LATITUDE		LONGITUDE	
COUNTRY	USSR	PROVINCE					
AREA NO.		SUBJECT	ALS	SUBJECT	B31	SUBJECT	
		SUBJECT	NEPTUNE	SUBJECT	8	SUBJECT	10 DON
		SUBJECT	ON	SUBJECT	25 MILK	SUBJECT	35 HAL
		SUBJECT		SUBJECT	45	SUBJECT	50 L
		SUBJECT		SUBJECT		SUBJECT	15 RADARS
		SUBJECT		SUBJECT		SUBJECT	20
		SUBJECT		SUBJECT		SUBJECT	30
		SUBJECT		SUBJECT		SUBJECT	40
		SUBJECT		SUBJECT		SUBJECT	50
		SUBJECT		SUBJECT		SUBJECT	3/4

↓ merchant vessel

(23, 30)

DATE OF PHOTO	9 May 60	TYPE	4	QUALITY	1	CLASS	C	NO. OF CARDS	2	SOURCE OF PHOTOGRAPH	25X1C
CAPTIONED BY		[REDACTED]									

Approved For Release 1999/09/29 : CIA-RDP78-05867A000301060040-6

PHOTO NO.	444412	COUNTRY	USSR	PROVINCE		LATITUDE		LONGITUDE	
AREA NO.	N	SUBJECT	ALS	SUBJECT		SUBJECT		SUBJECT	
		5		10		15		20	
		25		30		35		40	
		45		50					
<p>M E R C H A N T V E S S E L R O D</p> <p>N A</p> <p>docked at Japanese port.</p>									

DATE OF PHOTO	2 May 60	TYPE	3	QUALITY	1	CLASS	(30)	NO. OF CARDS	1	SOURCE OF PHOTOGRAPH	25X1C
CLASSIFICATION	Approved For Release 1999/09/29 : CIA-RDP78-05867A000301060040-6										

PHOTO ANALYSIS REPORT

release 1999/09/29 : CIA-RDP78-05867A000301060040-6

PHOTO NO.	444413	REFERENCE	N-3111	LATITUDE		LONGITUDE	
COUNTRY		PROVINCE					
AREA NO.	N	SUBJECT	USSR	SUBJECT		SUBJECT	
		SUBJECT	ALS	SUBJECT		SUBJECT	
		SUBJECT	MERCHANT	SUBJECT	VESSEL	SUBJECT	VOYK
		SUBJECT	OV				

docked at Japanese port.

(30)

25X1C

DATE OF PHOTO	TYPE	QUALITY	CLASS	NO. OF CARDS
10 Apr.	60	4	1	1
2 Apr.				



Approved For Release 1999/09/29 : CIA-RDP78-05867A000301060040-6

Approved For Release 1999/09/29 : CIA-RDP78-05867A000301060040-6

PHOTO NO.	444414	REFERENCE	LATITUDE					LONGITUDE
COUNTRY		PROVINCE						
AREA NO.	N	SUBJECT	SUBJECT	SUBJECT	SUBJECT	SUBJECT	SUBJECT	
		10	15	20	25	30	35	
		30	35	40	45	50	55	
<p>declared at Japanese port</p>								
DATE OF PHOTO	TYPE	QUALITY	CLASS	NO. OF CARDS	SOURCE OF PHOTOGRAPH		25X1C	
10 APR 60	4	1	C	1	[REDACTED]			
CLASSIFICATION	CAPTIONED BY							
	Approved For Release 1999/09/29 : CIA-RDP78-05867A000301060040-6							
PHOTO ANALYSIS REPORT								

Approved For Release 1999/09/29 : CIA-RDP78-05867A000301060040-6

PHOTO NO.	444415	AREA NO.	N	SUBJECT	ALS	SUBJECT	BBB	SUBJECT	B31	SUBJECT	RADAR	SUBJECT	ON	SUBJECT	SCI	LONGITUDE
COUNTRY	USSR	PROVINCE														

(4) (23, 30)

25X1C

DATE OF PHOTO	9 MAY 60	TYPE	4	QUALITY	1	CLASS	C	NO. OF CARDS	3	SOURCE OF PHOTOGRAPH	[REDACTED]
---------------	----------	------	---	---------	---	-------	---	--------------	---	----------------------	------------

Approved For Release 1999/09/29 : CIA-RDP78-05867A000301060040-6

PHOTO ANALYSIS REPORT

Approved For Release 1999/09/29 : CIA-RDP78-05867A000301060040-6

PHOTO NO. 444416 REF. NO. N-3111 LATITUDE LONGITUDE

COUNTRY	USSR							
AREA NO.	N	ALS	BBB					
	5	10	15	20	25	30	35	40
	SCIENTIFIC RESEARCH							
	VESSEL ZARYA							
	45	50						

docked at Japanese port.

DATE OF PHOTO	TYPE	QUALITY	CLASS	NO. OF CARDS	SOURCE OF PHOTOGRAPH
9 MAY 60	4	1	C	2	25X1C

Approved For Release 1999/09/29 : CIA-RDP78-05867A000301060040-6

PHOTO ANALYSIS REPORT

Approved For Release 1999/09/29 : CIA-RDP78-05867A000301060040-6

PHOTO NO. *N-311* MAP REFERENCE LATITUDE LONGITUDE

COUNTRY *USSR* PROVINCE

AREA NO.	SUBJECT	SUBJECT	SUBJECT	SUBJECT	SUBJECT	SUBJECT	SUBJECT	SUBJECT
<i>N</i>	<i>ALS</i>							<i>6</i>
	<i>5</i>		<i>10</i>			<i>15</i>		<i>20</i>
<i>TANKER</i>		<i>PEKIN</i>				<i>35</i>		<i>40</i>
	<i>25</i>		<i>30</i>					
	<i>45</i>		<i>50</i>					

docked at Tokoyama, Japan.

DATE OF PHOTO TYPE QUALITY CLASS *(30)* NO. OF CARDS SOURCE OF PHOTOGRAPH *25X1C*

22 May 60 4 1 C 1

CLASSIFICATION CAPTIONED BY *C/NE/CC ck*

Approved For Release 1999/09/29 : CIA-RDP78-05867A000301060040-6 (20)

FORM NO. 174 1 Jan 56 USE PREVIOUS EDITIONS PHOTO ANALYSIS REPORT

Approved For Release 1999/09/29 : CIA-RDP78-05867A000301060040-6

PHOTO NO.	LOT NO.	MAP REFERENCE.	LATITUDE	LONGITUDE
Approved For Release 1999/09/29 : CIA-RDP78-05867A000301060040-6				
COUNTRY		PROVINCE		
USSR				
AREA NO.	SUBJECT	SUBJECT	SUBJECT	SUBJECT
N	ALS			6
	5		10	20
TANKER		PEKIN		
	25		30	40
	35		45	
	45		50	
docked at Tokoyama, Japan.				
DATE OF PHOTO		TYPE	QUALITY	CLASS
22 May 60		4	1	C
CLASSIFICATION		CAPTIONED BY		NO. OF CARDS
C/NE/C		CL		(30)
SOURCE OF PHOTOGRAPH				25X1C
Approved For Release 1999/09/29 : CIA-RDP78-05867A000301060040-6				

Declassification Authority Release 1999/09/29 : CIA-RDP78-05867A000301060040-6

PHOTO NO.		444420		LOT NO.		N-311		LATTITUDE		LONGITUDE	
COUNTRY		USSR		PROVINCE							
AREA NO.		N		SUBJECT		SUBJECT		SUBJECT		SUBJECT	
5		AL5		SUBJECT		SUBJECT		SUBJECT		SUBJECT	
10		WHEEL		SUBJECT		SUBJECT		SUBJECT		SUBJECT	
15		HOUSE		SUBJECT		SUBJECT		SUBJECT		SUBJECT	
20		OF		SUBJECT		SUBJECT		SUBJECT		SUBJECT	
25		TANK		SUBJECT		SUBJECT		SUBJECT		SUBJECT	
30		KE		SUBJECT		SUBJECT		SUBJECT		SUBJECT	
35		R		SUBJECT		SUBJECT		SUBJECT		SUBJECT	
40		PEKIN		SUBJECT		SUBJECT		SUBJECT		SUBJECT	
45				SUBJECT		SUBJECT		SUBJECT		SUBJECT	
50				SUBJECT		SUBJECT		SUBJECT		SUBJECT	
DATE OF PHOTO		TYPE		QUALITY		CLASS		NO. OF CARDS		SOURCE OF PHOTOGRAPH	
22 May 60		1		1		C		1		25X1C	
CAPTIONED BY											
CLASSIFICATION		Approved For Release 1999/09/29 : CIA-RDP78-05867A000301060040-6									
FORM NO. 174		USE PREVIOUS EDITIONS		PHOTO ANALYSIS REPORT							

Approved For Release 1999/09/29 : CIA-RDP78-05867A000301060040-6

PHOTO NO. 444422	AREA NO. N	COUNTRY USSR	PROVINCE	LATITUDE	LONGITUDE
SUBJECT					
MERCHANT		VESSEL		BARA	
BINSK					
seen in Mediterranean Area.					
DATE OF PHOTO		TYPE	QUALITY	CLASS	NO. OF CARDS
Apr. - June 60		4	1	3	1
CLASSIFICATION		CAPTIONED BY		SOURCE OF PHOTOGRAPH	
Approved For Release 1999/09/29 : CIA-RDP78-05867A000301060040-6		[Signature]		25X1C	
PHOTO ANALYSIS REPORT					

FORM NO. 174 USE PREVIOUS EDITIONS 1 Jun 56

(20)

1 Jun 56

Approved For Release 1999/09/29 : CIA-RDP78-05867A000301060040-6

PHOTO NO.	144423	REFERENCE	N-3114	LATITUDE		LONGITUDE	
COUNTRY	USSR	PROVINCE		SUBJECT		SUBJECT	
AREA NO.	N	SUBJECT	ALY	SUBJECT		SUBJECT	
		SUBJECT	MERCH	SUBJECT	ANT	SUBJECT	
		SUBJECT		SUBJECT	VESSEL	SUBJECT	KOMS
		SUBJECT		SUBJECT	PRIMOR'YA	SUBJECT	
		SUBJECT		SUBJECT		SUBJECT	

seen in Mediterranean Area.

DATE OF PHOTO	Apr. - June 60	TYPE	4	QUALITY	2	CLASS	3	NO. OF CARDS	(30)	SOURCE OF PHOTOGRAPH	25X1C
CAPTIONED BY											

PHOTO NO. **444420** APPROVED FOR RELEASE 1999/09/29 : CIA-RDP78-05867A000301060040-6

COUNTRY	USSR		PROVINCE					
AREA NO	N	ALS	SUBJECT	SUBJECT	SUBJECT	SUBJECT	SUBJECT	SUBJECT
	M	5	10	15	20			
	E	25	30	35	40			
	R	40	50					
	CH							
	ANT							
	S							
	RA							
	Y							
	N							
	IS							

seen in Mediterranean Area.

25X1C

DATE OF PHOTO	TYPE	QUALITY	CLASS	NO. OF CARDS	SO
Apr.-June 60	4	1	3	1	
CAPTIONED BY					
CL					

PHOTO NO.		444127		REFERENCE		LATITUDE		LONGITUDE	
COUNTRY		USSR		PROVINCE					
AREA NO.	SUBJECT	SUBJECT	SUBJECT	SUBJECT	SUBJECT	SUBJECT	SUBJECT	SUBJECT	SUBJECT
N	ALY								20
5									40
	TANKER	DZERZHINSK							
25									
45									

seen in Mediterranean Area.

DATE OF PHOTO	TYPE	QUALITY	CLASS	NO. OF CARDS	SOURCE OF PHOTOGRAPH
Apr-June 60	4	1	3	1	25X1C

Approved For Release 1999/09/29 : CIA-RDP78-05867A000301060040-6

PHOTO NO.	444126	REFERENCE	N-3114	LATITUDE		LONGITUDE	
COUNTRY	USSR		PROVINCE				
AREA NO.	N	SUBJECT	ALY	SUBJECT		SUBJECT	
		5		10		15	20
	CARGO	25	SHIP	30	URITSK	35	40
		45		50			
seen in Mediterranean Area.							
				(30)	25XTC		
DATE OF PHOTO		TYPE	QUALITY	CLASS	NO. OF CARDS	SOURCE OF PHOTOGRAPH	
Apr. - June		6 0 3	1	3	1	[REDACTED]	
CLASSIFICATION		CAPTIONED BY					
Approved For Release 1999/09/29 : CIA-RDP78-05867A000301060040-6		[REDACTED]			CL		
PHOTO ANALYSIS REPORT							
FORM NO. 174 USE PREVIOUS EDITIONS							
1 Jun 58							

PHOTO NO. 144129 N 3124 APPROVED FOR RELEASE 1999/09/29 : CIA-RDP78-05867A000301060040-6

COUNTRY CUBA		PROVINCE																				
AREA NO	12 E	SUBJECT	AL9	SUBJECT	A16	SUBJECT	A1D	SUBJECT		SUBJECT		SUBJECT		SUBJECT		SUBJECT		SUBJECT	9			
L	A	H	A	B	A	N	A	10		S	O	U	T	H	15				O	V	E	20
R	H	A	25	R	B	O	R	30							35							40
			45					50														

OIL REFINERIES AND TERMINALS IN BACKGROUND.

(2, 16, 30)

25X1C


DATE OF PHOTO	TYPE	QUALITY	CLASS	NO. OF CARDS	SOURCE OF PHOTOGRAPH
<u>5 9 7</u>	<u>1</u>	<u>4</u>	<u>3</u>		
CLASSIFICATION					CAPTIONED BY
<u>000</u>					<u>Moff</u>

PHOTO NO. 44480 N 3727 W 3727 82-22 W.
 Approved For Release 1999/09/29 : CIA-RDP78-05867A000301060040-6

COUNTRY	<u>Cuba</u>		PROVINCE												
AREA NO	<u>12E</u>	SUBJECT	<u>AKZ</u>	SUBJECT	<u>D2U</u>	SUBJECT	<u>C62</u>	SUBJECT		SUBJECT		SUBJECT		SUBJECT	
<u>L</u>	<u>A</u>	<u>H</u>	<u>A</u>	<u>B</u>	<u>A</u>	<u>N</u>	<u>A</u>	<u>10</u>		<u>N</u>	<u>15</u>	<u>O</u>	<u>R</u>	<u>T</u>	<u>H</u>
<u>O</u>	<u>N</u>	<u>25</u>	<u>M</u>	<u>O</u>	<u>N</u>	<u>30</u>	<u>U</u>	<u>M</u>	<u>E</u>	<u>35</u>	<u>N</u>	<u>T</u>	<u>A</u>	<u>L</u>	<u>40</u>
<u>E</u>		<u>45</u>				<u>50</u>									

CITY IN LEFT BACKGROUND.

(2, 6, 28)

DATE OF PHOTO	<u>5</u>	<u>9</u>	<u>7</u>	<u>1</u>	CLASS	<u>4</u>	NO. OF CARDS	<u>3</u>	SOURCE OF PHOTOGRAPH	<u>25X1C</u>
CLASSIFICATION	<u>OUO</u>			CAPTIONED BY		<u>MST</u>				

APPROVED FOR RELEASE 1999/09/29 : CIA-RDP78-05867A000301060040-6

PHOTO NO. 444431

PROVINCE N 3124

LATITUDE 22-22 N

LONGITUDE 82-22 W

COUNTRY Cuba

AREA NO 12 E

SUBJECT	SUBJECT	SUBJECT	SUBJECT	SUBJECT	SUBJECT	SUBJECT	SUBJECT
D21	AKU	A16					

SO U T H E A S T

L A H A B A N A

M O N U M E N T A L A V E N U

E

↑ OIL REFINERIES IN RIGHT BACKGROUND.

(2, 16, 28)

DATE OF PHOTO	TYPE	QUALITY	CLASS	NO. OF CARDS	SOURCE OF PHOTOGRAPH
5 9	7	2	4	3	25X1C

CAPTIONED BY *mod*

PHOTO NO. 444132 MAP REFERENCE N 5127 LATITUDE 23-23-20 LONGITUDE 87-27-20
 Approved For Release 1999/09/29 : CIA-RDP78-05867A000301060040-6

COUNTRY Cuba PROVINCE _____
 AREA NO 12 E SUBJECT AL9 SUBJECT D21 SUBJECT C62 SUBJECT _____ SUBJECT _____ SUBJECT _____ SUBJECT _____
L A H ⁵ A B A N A ¹⁰ N O R T H E A S T ²⁰
O V E R ²⁵ H A R B O R ³⁰ C I T Y ⁴⁰
N F O R E G R O U N D ⁴⁵ ⁵⁰

(2, 6, 30)

25X1C

DATE OF PHOTO	TYPE	QUALITY	CLASS	NO. OF CARDS
<u>5 9</u>	<u>7</u>	<u>1</u>	<u>4</u>	<u>3</u>

CLASSIFICATION Approved For Release 1999/09/29 : CIA-RDP78-05867A000301060040-6 CAPTIONED BY moj

PHOTO NO.		444433		N 3124		LATTITUDE		82-22 W.	
COUNTRY		Cuba		PROVINCE		LONGITUDE		82-22 W.	
AREA NO.		12E		SUBJECT		SUBJECT		SUBJECT	
		AL9		AKU		D21			
L A		H A		B A		N A		E A S T	
		25		30		35		40	
H A R		B O R		E N T R A N C E		E		O V E R	
		45		50					
MONUMENTAL HIGHWAY IN BACKGROUND									
(2, 28, 30)									
DATE OF PHOTO		TYPE		QUALITY		CLASS		NO. OF CARDS	
		5 9		7 1		4 3		25X1C	
CLASSIFICATION		CAPTIONED BY		SOURCE OF PHOTOGRAPH					
		WJOJ							

PHOTO NO. 444434 N 3124 APPROVED FOR RELEASE 1999/09/29 : CIA-RDP78-05867A000301060040-6

COUNTRY Cuba PROVINCE

AREA NO	SUBJECT	SUBJECT	SUBJECT	SUBJECT	SUBJECT	SUBJECT	SUBJECT	SUBJECT
<u>12 E</u>	<u>AKV</u>							
<u>L</u>	<u>A</u>	<u>H</u>	<u>A</u>	<u>B</u>	<u>A</u>	<u>N</u>	<u>A</u>	<u>A</u>
<u>S</u>	<u>T</u>	<u>O</u>	<u>H</u>	<u>I</u>	<u>G</u>	<u>H</u>	<u>W</u>	<u>A</u>
<u>U</u>	<u>N</u>	<u>D</u>	<u>E</u>	<u>R</u>	<u>H</u>	<u>A</u>	<u>R</u>	<u>B</u>

(° 6, 28)

25X1C

DATE OF PHOTO	TYPE	QUALITY	CLASS	NO. OF CARDS	SOURCE OF PHOTOGRAPH
	<u>594</u>	<u>1</u>	<u>4</u>	<u>1</u>	

CLASSIFICATION OUO CAPTIONED BY MOS APPROVED FOR RELEASE 1999/09/29 : CIA-RDP78-05867A000301060040-6

PHOTO NO. 44435 Approved For Release 1999/09/29 : CIA-RDP78-05867A000301060040-6
 MAP REFERENCE N 3124 LATITUDE 22° 32' W. LONGITUDE 82° 32' W.

COUNTRY Cuba PROVINCE

AREA NO	SUBJECT	SUBJECT	SUBJECT	SUBJECT	SUBJECT	SUBJECT	SUBJECT	SUBJECT	SUBJECT
12 E	AKV								
L A	H	A	B	A	N	A	E	N	T
T	O	H	I	G	H	W	A	T	U
D	E	R	H	A	R	B	O	R	

(28)

25X1C

DATE OF PHOTO	TYPE	QUALITY	CLASS	NO. OF CARDS	NO. OF PHOTOGRAPHS
59	4	1	4	1	

CLASSIFICATION Approved For Release 1999/09/29 : CIA-RDP78-05867A000301060040-6 CAPTIONED BY moj

PHOTO NO.	444436	MAP REFERENCE	7 3727	LATITUDE	22 21	LONGITUDE	82-22 W.
COUNTRY	Cuba						
AREA NO	12E	SUBJECT	AKV	SUBJECT		SUBJECT	
	L	A	H	A	B	A	N
	O	T	U	B	E	S	I
	U	N	N	E	L		
	UNDER HARBOR.						
	(28)						

DATE OF PHOTO	59	TYPE	1	QUALITY	1	CLASS	4	NO. OF CARDS	1	SOURCE OF PHOTOGRAPH	[REDACTED]
CLASSIFICATION	Approved For Release 1999/09/29 : CIA-RDP78-05867A000301060040-6										

PHOTO NO. 444437 MAP REFERENCE N 3124 LATITUDE 23° 05' 22" N LONGITUDE 82° 22' 22" W
 Approved For Release 1999/09/29 : CIA-RDP78-05867A000301060040-6

COUNTRY CUBA PROVINCE
 AREA NO 12E SUBJECT AKV SUBJECT SUBJECT SUBJECT SUBJECT SUBJECT SUBJECT
 LA H A B A N A E N T R A N C H E
 T O H I G H W A Y T U N N E L U
 D E R H A R B O R

LOOKING EAST

(28)

25X1C

DATE OF PHOTO	TYPE	QUALITY	CLASS	NO. OF CARDS	SOURCE OF PHOTOGRAPH
	5	9	4	1	4

PHOTO NO. 444430 N 3124 MAP REFERENCE CIA-RDP78-05867A000301060040-6 LATITUDE 22-07 N LONGITUDE 87-22 W

COUNTRY	Cuba									
AREA NO	12E	SUBJECT	AKV	C62	SUBJECT		SUBJECT		SUBJECT	
L	A	H	A	B	A	N	A.	I	O	L
H	S	A	T	E	A	S	T	S	I	D
A	R	B	O	R	T	U	N	N	E	L

CITY IN BACKGROUND.

(6, 28)

25X1C

DATE OF PHOTO	TYPE	QUALITY	CLASS	NO. OF CARDS
5 9 4	1	4	2	
CAPTIONED BY				
MOT				

Approved For Release 1999/09/29 : CIA-RDP78-05867A000301060040-6

PHOTO NO. 444439 REFERENCE NUMBER 7L3124 LATITUDE 82-22 W LONGITUDE 82-22 W

COUNTRY	Cuba						
AREA NO	12E	SUBJECT	ARIZ	SUBJECT	C62	SUBJECT	
	L	A	H	A	B	A	N
	O	N	U	M	E	N	T
	T	Y	I	N	B	G	

BG = BACKGROUND

(6, 28)

25X1C

DATE OF PHOTO	TYPE	QUALITY	CLASS	NO. OF CARDS
59	4	1	4	2

CLASSIFICATION Approved For Release 1999/09/29 : CIA-RDP78-05867A000301060040-6
 CAPTIONED BY M205
 PHOTO ANALYSIS REF

PHOTO NO.	444440	REF ID	N-3086	LATITUDE		LONGITUDE	
COUNTRY	USSR	PROVINCE		SUBJECT		SUBJECT	
AREA NO.	N	SUBJECT	ALY	SUBJECT		SUBJECT	
	CARGO		VESSEL		MS		GALY
	A	SEEN	IN		BALTIC		ARE
	A						
DATE OF PHOTO	June 60	TYPE	4	QUALITY	1	CLASS	3
						NO. OF CARDS	30
						CAPTIONED BY	[REDACTED]

Approved For Release 1999/09/29 : CIA-RDP78-05867A000301060040-6

PHOTO NO. 444442		REFERENCE N-3086		LATITUDE		LONGITUDE	
COUNTRY USSR		PROVINCE		SUBJECT		SUBJECT	
AREA NO. N	SUBJECT ALY	SUBJECT	SUBJECT	SUBJECT	SUBJECT MS	SUBJECT ALEK	SUBJECT
CARGO		VESSEL		MS		ALEK	
SANDRO VSK							
seen in Baltic Area.							
DATE OF PHOTO		TYPE	QUALITY	CLASS	NO. OF CARDS	SOURCE OF PHOTOGRAPH	
June 60		4	1	3	1	[REDACTED]	
CLASSIFICATION		CAPTIONED BY					
174		[Signature]					

PHOTO ANALYSIS REPORT

25X1C

(20)

Approved For Release 1999/09/29 : CIA-RDP78-05867A000301060040-6

PHOTO NO. 44446		MAP REFERENCE N-3086		LATITUDE		LONGITUDE	
COUNTRY USSR				PROVINCE			
AREA NO. N	SUBJECT ALY	SUBJECT	SUBJECT	SUBJECT	SUBJECT	SUBJECT	SUBJECT
CARGO	VESSEL	MS	ALME				
TYEVSK							
seen in Baltic Area.							
DATE OF PHOTO		TYPE	QUALITY	CLASS	NO. OF CARDS	SOURCE OF PHOTOGRAPH	
June 60		4	1	3	1	25X1C	
CLASSIFICATION				CAPTIONED BY			
Approved For Release 1999/09/29 : CIA-RDP78-05867A000301060040-6				[Redacted]			

PHOTO NO. 444444		MAP REFERENCE N-3086		LATITUDE		LONGITUDE	
COUNTRY USSR		PROVINCE		SUBJECT		SUBJECT	
AREA NO.	SUBJECT	SUBJECT	SUBJECT	SUBJECT	SUBJECT	SUBJECT	SUBJECT
	N	ALY					
CARGO	5		10	VESEL	15	SS	20
ETS	25		30		35	OLON	40
	45		50				
<p>before rebuilding. Seen in Baltic Area. See CIA [No. 6] for view of vessel after rebuilding.</p>							
DATE OF PHOTO		TYPE	QUALITY	CLASS	NO. OF CARDS	SOURCE OF PHOTOGRAPH	
prior to June		59	4	1	3	25X1C	
CAPTIONED BY							
Approved For Release 1999/09/29 : CIA-RDP78-05867A000301060040-6 PHOTO ANALYSIS REPORT							

Approved For Release 1999/09/29 : CIA-RDP78-05867A000301060040-6

PHOTO NO.	444440	COUNTRY	USSR	PROVINCE		LATITUDE		LONGITUDE	
AREA NO.	N	SUBJECT	3CL	SUBJECT		SUBJECT		SUBJECT	
		5		10		15		20	
		25		30		35		40	
		45		50					
ICEBREAKER MOSKVA									
seen in Baltic Area									
DATE OF PHOTO	June 6 0 4	TYPE	1	CLASS	3	NO. OF CARDS	1	25X1C	
CAPTIONED BY									

Approved For Release 1999/09/29 : CIA-RDP78-05867A000301060040-6

PHOTO NO. 44447

COUNTRY USSR

AREA NO N

SUBJECT 36L

ICEBREAKER KRASIN

after rebuilding. Seen in Baltic Area

DATE OF PHOTO June 60

TYPE 4

QUALITY 1

CLASS 3

NO. OF CARDS 1

SOURCE OF PHOTOGRAPH 25X1C

FORM NO. 174 USE PREVIOUS EDITIONS

PHOTO ANALYSIS REPORT

Approved For Release 1998/09/29 : CIA-RDP78-05867A000301060040-6

PHOTO NO. 44448

COUNTRY USSR

AREA NO. N

SUBJECT	SUBJECT	SUBJECT	SUBJECT	SUBJECT	SUBJECT	SUBJECT	SUBJECT
CARGO	VESSSEL	MS	TICKS				
L							

seen in Baltic Area

DATE OF PHOTO	TYPE	QUALITY	CLASS	NO. OF CARDS	SOURCE OF PHOTOGRAPH
June 60	4	1	3	1	25X1C

CLASSIFICATION Approved For Release 1998/09/29 : CIA-RDP78-05867A000301060040-6

PHOTO ANALYSIS REPORT

Approved For Release 1999/09/29 : CIA-RDP78-05867A000301060040-6

PHOTO NO.	44449	GRID REFERENCE	N-3066	LATITUDE		LONGITUDE	
COUNTRY	USSR						
AREA NO.	N	SUBJECT	ALY	SUBJECT		SUBJECT	
	F I S H		F A C T O R Y			S H I P	B E
	R T O L T		B R E C H T			R O S - 3 0 1	

seen in Baltic Area.

DATE OF PHOTO	JUNE 6 0 4	TYPE	4	QUALITY	1	CLASS	3	NO. OF SLIDS	(30)	SOURCE OF PHOTOGRAPH	25X1C
CAPTIONED BY											

Approved For Release 1999/09/29 : CIA-RDP78-05867A000301060040-6

PHOTO ANALYSIS REPORT

Approved For Release 1999/09/29 : CIA-RDP78-05867A000301060040-6

PHOTO NO.	444451	GRID REFERENCE	N-3116	LATITUDE	600040-6			LONGITUDE
COUNTRY	USSR			PROVINCE				
AREA NO.	N	SUBJECT	3CB	SUBJECT		SUBJECT		SUBJECT
		5	CHAPAYEV	10	CLASS	15	CKU	20
		25	PENDANT	30	NO.	35	247	40
		45		50				

CAT

with SLIM NET radar on after mast.
Seen in the Kattegat off Tyla Light.

DATE OF PHOTO	4 July 60	TYPE	4	QUALITY	1	CLASS	B	NO. OF CARDS	(3, 30)	SOURCE OF PHOTOGRAPH	25X1C
CAPTIONED BY	[REDACTED]										

Approved For Release 1999/09/29 : CIA-RDP78-05867A000301060040-6

PHOTO ANALYSIS REPORT

FORM NO. 174 USE PREVIOUS EDITIONS

PHOTO NO. 444452
 LOT NO. N-3116
 REFERENCE: CIA-RDP78-05867A000301060040-6

COUNTRY	AREA NO.	SUBJECT	SUBJECT	SUBJECT	SUBJECT	SUBJECT	SUBJECT	SUBJECT
USSR	N	3CB	EV	CLAS	SS	CR	U	IS
		5	10	15	20	25	30	35
		35	40	45	50	55	60	65
		70	75	80	85	90	95	100

CHAPAYEV - CLAS
 ER, PENDANT NO. 297,

with SLIM NET radar on after mast,
 Seen in the Kattegat off Tylo Light.

DATE OF PHOTO	TYPE	QUALITY	CLASS	NO. OF CARDS	SOURCE OF PHOTOGRAPH
4 April 60	4	1	B	1	25X1C

Approved For Release 1999/09/29 : CIA-RDP78-05867A000301060040-6
 S/NF/CC

APPROVED FOR RELEASE 1999/09/29 : CIA-RDP78-05867A000301060040-6

REF ID: A66458

REF ID: N-3116

COUNTRY: HCCR

AREA NO: N

PROVINCE:

LATITUDE:

LONGITUDE:

SUBJECT	SUBJECT	SUBJECT	SUBJECT	SUBJECT	SUBJECT	SUBJECT	SUBJECT
5	30B						
10	CHAP	AV	EV	-	CL	AS	S
15							CRUIS
20							S
25	ER	PEN	DAN	T	N.C.	297,	
30							
35							
40							
45							


with SLIM NET radar on after mast,
seen in the Kallugat off Tyle Light

DATE OF PHOTO	TYPE	QUALITY	CLASS	NO. OF CARDS	SOURCE OF PHOTOGRAPH
4 July 60	4	1	B	(3, 30)	25X1C

APPROVED FOR RELEASE 1999/09/29 : CIA-RDP78-05867A000301060040-6

PHOTO ANALYSIS REPORT

Declassification Authority: CIA-RDP78-05867A000301060040-6

PHOTO NO.	444454	LOT NO.	N-3116	REFERENCE		LATITUDE		LONGITUDE	
COUNTRY	USSR			PROVINCE		SUBJECT		SUBJECT	
AREA NO.	N	SUBJECT	3CD	SUBJECT		SUBJECT		SUBJECT	
	5				10				20
	25				30				40
	45				50				
<p>SKORYY - CLASIS DESTROY ER, PENDANT NO. 798,</p> <p style="text-align: center;">seen in the Kattegat off Tyle Light.</p>									
DATE OF PHOTO	4 July 60	TYPE	4	QUALITY	1	CLASS	B	NO. OF CARDS	1
						SOURCE OF PHOTOGRAPH	25X1C		
<p>4 Approved For Release 1999/09/29 : CIA-RDP78-05867A000301060040-6</p>									
<p>CLASSIFICATION: 3/NT/10</p> <p style="text-align: center;">PHOTO ANALYSIS REPORT</p>									

Approved For Release 1999/09/29 : CIA-RDP78-05867A000301060040-6

PHOTO NO.		444155		LATITUDE		LONGITUDE	
COUNTRY		USSR		PROVINCE			
AREA NO.		N 3CD		SUBJECT		SUBJECT	
5		SKORBYI - CLASSES		10		DESTROY	
25		ER, PENDANT		30		792,	
45				50			
<p>seen in the Kaltegat off Tyle Light.</p>							
DATE OF PHOTO		TYPE		QUALITY		CLASS	
4 July 66		4		1		B	
NO. OF CARDS		SOURCE OF PHOTOGRAPH		CAPTIONED BY		25X1C	
1		[REDACTED]		[REDACTED]		[REDACTED]	

Release 1999/09/29 CIA-RDP78-05867A000301060040-6

PHOTO NO.	444158	LOT NO.	M-2061	REFERENCE	C	LATITUDE	35 00 E	LONGITUDE	35 00 E
COUNTRY	JORDAN								
AREA NO.	23K	SUBJECT	AK 6	SUBJECT	1E1	SUBJECT		SUBJECT	
	A Q A B A				P A R K I N G			E	L A N
	D I N G				S T R I P			A Q A B A	
	A / F.							DE HAVILLAND	HERON
OF JORDAN AIRFORCE ON RUNWAY.									

25X1C

3-31	DATE OF PHOTO	TYPE	QUALITY	CLASS	NO. OF CARDS
Dec 58		4	2	3	2
Dec	CLASSIFICATION	CAPTIONED BY			
CONF		JK			

Approved For Release 1999/09/29 : CIA-RDP78-05867A000301060040-6

PHOTO ANALYSIS REPORT

Release 1999/09/29 CIA-RDP79-05867A000301060040-6

PHOTO NO. 444161

LOT NO. M-2061

LATITUDE 35°00'E
LONGITUDE 35°00'E

COUNTRY	JORDAN															
AREA NO.	33K		SUBJECT		SUBJECT		SUBJECT		SUBJECT		SUBJECT					
	A	Q	A	B	A	P A N O R A M A				15	S	F	P			
	E	T	R	O	L	E	U	M	T	A	N	K	F	A	R	M.
	L	K	C.	S. & E.												

PART 2 OF 3 PARTS, SEE CIA THU

25X1C

1-16	DATE OF PHOTO	TYPE	QUALITY	CLASS	NO. OF CARDS
		4	2	3	1

Approved For Release 1999/09/29 : CIA-RDP79-05867A000301060040-6

PHOTO ANALYSIS REPORT

Release 1999/09/29 : CIA-RDP78-05867A000301060040-6

PHOTO NO. 444162	LOT NO. M-2061	PROVINCE	LATITUDE 33° 57' N	LONGITUDE 35° 27' E
COUNTRY JORDAN	SUBJECT			
AREA NO 53K	SUBJECT AIP	SUBJECT	SUBJECT	SUBJECT
A	Q	A	B	A
10	P	A	N	O
15	R	A	M	A
20	F	A	I	R
25	L	E	U	W
30	T	A	N	K
35	F	A	I	R
40	M			
45	S	E		
50				

PART 3 OF 3 PARTS, SEE CIA [signature]

25X1C

1-16	DATE OF PHOTO	TYPE	QUALITY	CLASS	NO. OF CARDS
5-8	11	2	3	1	

APPROVED FOR RELEASE 1999/09/29 : CIA-RDP78-05867A000301060040-6

PHOTO ANALYSIS REPORT

FORM NO. 174 USE PREVIOUS EDITIONS

(20)

Approved For Release 1999/09/29 : CIA-RDP79-05867A000301060040-6

PHOTO NO.	444463	LOT NO.	M-2061	REFERENCE	C	LATITUDE	29 36 N	LONGITUDE	35 20 E
COUNTRY	JORDAN								
AREA NO.	23K	SUBJECT	AIP	SUBJECT	AL2	SUBJECT	ABJ	SUBJECT	
	A Q A B A				P A N O R A M A			O F	N
	E W	P H O			S P H A T E			R O A D I N G	
	F A C I L I T I E S							P E T R O L E U M T A N K S	
UP IN FG.									
PART 1 OF 2 PARTS, SEE CIA									
DATE OF PHOTO	14-16-30	TYPE	4	QUALITY	2	CLASS	3	NO. OF CARDS	3
CLASSIFICATION	CONF	CAPTIONED BY [REDACTED]							
Approved For Release 1999/09/29 : CIA-RDP79-05867A000301060040-6									
PHOTO ANALYSIS REPORT									

PHOTO NO. 444464
 LOT NO. M-2061
 REFERENCE C
 LATITUDE 35°00'N
 LONGITUDE 35°00'E

COUNTRY	JORDAN										
AREA NO	23K	SUBJECT	AIP	SUBJECT	AL2	SUBJECT	ABJ	SUBJECT		SUBJECT	
	AQ	AB	5		10	PAN	OR	MA	15	OF	20
	EW	PHO	25		30	SPHATE		35	ROAD	40	ING
		45			50	FACILITIES					PETROLEUM TANKS
	UP IN FG										

PART 2 OF 2 PARTS, SEE CIA _____

25X1C

DATE OF PHOTO	14-16-30	TYPE	4	QUALITY	2	CLASS	3	NO. OF	3
---------------	----------	------	---	---------	---	-------	---	--------	---

Release 1999/09/29 CIA-RDP78-05867A000301060040-6

PHOTO NO. 444466 LOT NO. M-2061 LATITUDE 33° 34' N LONGITUDE 35° 00' E

COUNTRY	JORDAN				PROVINCE		SUBJECT		SUBJECT		SUBJECT		SUBJECT		SUBJECT	
AREA NO	23K	SUBJECT	AK6	SUBJECT	C62		SUBJECT		SUBJECT		SUBJECT		SUBJECT		SUBJECT	
	AQABA															
	REA															

6/14

PART 1 OF 4 PARTS, SEE CIA 444466 Rev 444467 25X1C

DATE OF PHOTO	1-6-31	TYPE	4	QUALITY	2	CLASS	3	NO. OF CARDS	2
---------------	--------	------	---	---------	---	-------	---	--------------	---

Approved For Release 1999/09/29 : CIA-RDP78-05867A000301060040-6

CONF

PHOTO ANALYSIS REPORT

(20)

Approved For Release 1999/09/29 : CIA-RDP78-05867A000301060040-6

PHOTO NO.	444467	LOT NO.	M-2061	LATITUDE	32°37'N	LONGITUDE	35°00'E
COUNTRY	JORDAN						
AREA NO	23K	SUBJECT	AK6 C62	SUBJECT	PANORAMA	SUBJECT	OF
	AQABA				FR		AIRFIELD
	REA		EKG				

PART 2 OF 4 PARTS, SEC CIA 444467 then 444469

DATE OF PHOTO	TYPE	QUALITY	CLASS	NO. OF COPIES
1-6-31	584	2	3	2

Approved For Release 1999/09/29 : CIA-RDP78-05867A000301060040-6

PHOTO NO.	444468	LOT NO.	M-2061	REFERENCE	20587	LATITUDE	35°00'N	LONGITUDE	35°00'E
COUNTRY	JORDAN								
AREA NO.	23K	SUBJECT	AK6 C62	SUBJECT		SUBJECT		SUBJECT	
	A B A		P A N		10	S R A		O F	20
	R E A		F R		30	A I R F		I C L D	40
					50				
PART 3 OF 4 PARTS, SER CIA 444468 then 444469									
25X1C									
DATE OF PHOTO	1-6-31	TYPE	4	QUALITY	2	CLASS	3	NO. OF CARDS	2
CLASSIFICATION	CONF								
Approved For Release 1999/09/29 : CIA-RDP78-05867A000301060040-6									
PHOTO ANALYSIS REPORT									

Approved For Release 1999/09/29 : CIA-RDP78-05867A000301060040-6

ILLEGIB

Approved For Release 1999/09/29 : CIA-RDP78-05867A000301060040-6

1 Jun 30

Release 1999/09/29 CIA-RDP78-05867A000301060040-6

PHOTO NO.	44470	LOT NO.	M 2061	PROVINCE		LATITUDE		LONGITUDE	
COUNTRY	JORDAN	SUBJECT		SUBJECT		SUBJECT		SUBJECT	
AREA NO.	234	5	AK6	10	AK8	15	TERMINAL	20	FAC
	AQAE A	25		30	AT	35	AIRFIELD	40	
	LITIE	45		50					

25X1C

31	DATE OF PHOTO	TYPE	QUALITY	CLASS	NO. OF CARDS
		4	3	3	2

Approved For Release 1999/09/29: CIA-RDP78-05867A000301060040-6

PHOTO ANALYSIS REPORT

Release 1999/06/29 : CIA-RDP78-05867A000301060040-6

PHOTO NO.	444471	LOT NO.	M-2061	LATITUDE	34° 34' N	LONGITUDE	35° 00' E
COUNTRY	JORDAN						
AREA NO.	23K	SUBJECT	AIP	SUBJECT	PANORAMA	SUBJECT	OF W
	AQABA						
	EW		PETROLEUM			TANK	FA
	Rm		U.C.				

PART 1 OF 3 PARTS, SEE CIA 444471 THRU 444473

25X1C

1-16	DATE OF PHOTO	TYPE	QUALITY	CLASS	NO. OF CARDS
	58	4	2	3	1

Approved For Release 1999/09/29 : CIA-RDP78-05867A000301060040-6

CLASSIFICATION

CONF

PHOTO ANALYSIS REPORT

PHOTO NO. 444472
 LOT NO. M-2061
 APPROVED FOR RELEASE 1999/09/29 : CIA-RDP78-05867A000301060040-6
 LATITUDE 32° 05' N
 LONGITUDE 35° 00' E

COUNTRY	AREA NO	SUBJECT	SUBJECT	SUBJECT	SUBJECT	SUBJECT	SUBJECT	SUBJECT	SUBJECT
JORDAN	23K	AIP							
	A Q A B A		P A N O R A M A						
	E W	P E T R O L E U M				T A N K			
	R M	U C							

PART 2 OF 3 PARTS, SEE CIA 444471 THRU 444475

25X1C

DATE OF PHOTO	TYPE	QUALITY	CLASS	NO. OF CARDS
1-16	58	4	2 3	1

PHOTO NO.	444473	LOT NO.	M-2061	REFERENCE		LATITUDE	33° 20' N	LONGITUDE	35° 20' E
COUNTRY	JORDAN								
AREA NO.	23K	SUBJECT	AIP	SUBJECT		SUBJECT		SUBJECT	
	A	Q	A	B	A				
	E	W	P	E	T	F	U	L	E
	R	M	U	C.					
PART 3 OF 3 PARTS, SEE CIA 444471 THREE 444473									
25X1C									
DATE OF PHOTO	1-16	TYPE	58	QUALITY	4	CLASS	2	NO. OF CARDS	3
CLASSIFICATION	Dec	CAPTIONED BY							

Approved For Release 1999/09/29 : CIA-RDP78-05867A000301060040-6

PHOTO NO.	44473	MAX REFERENCE	N 3057H	LATITUDE	42-54N	LONGITUDE	12-25E
COUNTRY	ITALY		PROVINCE	LAZIO			
AREA NO	4419.M	SUBJECT	D36	SUBJECT	AKZ	SUBJECT	
	R O M E				N E W		H I G H W A Y
	D E R P A S S				A L O N G		T I B E R
	R I V E R						

(28, 29)

25X1C

DATE OF PHOTO	TYPE	QUALITY	CLASS	NO. OF CARDS
5 Aug. 60	B4	1	4	2

Approved For Release 1999/09/29 : CIA-RDP78-05867A000301060040-6

PHOTO ANALYSIS REPORT

APPROVED FOR RELEASE 1999/09/29 : CIA-RDP78-05867A000301060040-6

PHOTO NO.	44477	GRID REFERENCE	N 3057 M	LATITUDE	42 21	LONGITUDE	12-25 E.											
COUNTRY	ITALY		PROVINCE	LAZIO														
AREA NO	4419M	SUBJECT	AKZ	SUBJECT	C3A	SUBJECT		SUBJECT		SUBJECT		SUBJECT						
R	O	M	E	5	N	E	W	10	E	L	E	V	A	T	E	D	20	H
I	G	H	W	25	A	Y	T	30	O	L	Y	M	P	I	C	35	V	40
L	L	A	G	45	E			50										

OLYMPIC VILLAGE AT UPPER LEFT.

(7,28)

25X1C

DATE OF PHOTO	TYPE	QUALITY	CLASS	NO. OF CARDS
5 August 60	3	1	4	2

APPROVED FOR RELEASE 1999/09/29 : CIA-RDP78-05867A000301060040-6

PHOTO ANALYSIS REPORT

Approved For Release 1999/09/29 : CIA-RDP78-05867A000301060040-6

PHOTO NO.	444479	DOT NO.	N 30 30	REFERENCE	C	LATITUDE	27	LONGITUDE	65 18 E
COUNTRY	USSR								
AREA NO.	B 164N	SUBJECT	AKB	SUBJECT		SUBJECT		SUBJECT	
	KUCGAN	5		10	RAILROAD	15		20	YAR
	D	25	ELESE	30	LOCOMOTIVE	35		40	AND
	F	45	FOREIGN	50	CARE				
S 3/1/7									
DATE OF PHOTO							SOURCE OF PHOTOGRAPH		
TYPE		QUALITY	CLASS	NO. OF CARDS		25X1C			
H		2	2	1					
CAPTIONED BY									
CLASSIFICATION							Approved For Release 1999/09/29 : CIA-RDP78-05867A000301060040-6		

PHOTO ANALYSIS REPORT

Approved For Release 1999/09/29 : CIA-RDP78-05867A000301060040-6

(20)

PHOTO ANALYSIS REPORT

FORM NO. 174 USE PREVIOUS EDITIONS


PHOTO NO. 444480		LATITUDE N 30 30		LONGITUDE	
COUNTRY USSR		PROVINCE		SOURCE OF PHOTOGRAPH 25X1C	
AREA NO. N	SUBJECT AKN	SUBJECT	SUBJECT	SUBJECT	SUBJECT
RAILROAD	5	10	15	20	25
MARKING	25	30	35	40	45
PROB	45	50	55	60	65
DATE OF PHOTO		TYPE	QUALITY	CLASS	NO. OF CARDS
		#	2	2	1
CLASSIFICATION		CAPTIONED BY		SOURCE OF PHOTOGRAPH	
SECRET					

Approved For Release 1999/09/29 : CIA-RDP78-05867A000301060040-6

PHOTO NO:	444481	REFERENCE	N-2870	LATITUDE	14° 14' E	LONGITUDE	14° 14' E
COUNTRY	SOUTH WEST AFRICA			PROVINCE			
AREA NO	2Y	SUBJECT	ALA	SUBJECT	AGP	SUBJECT	
	W	A	L	V	15	B	O
	E	N	S	I	25	P	R
					30	O	J
					35	E	C
					40	T	
					45		

25X1C

(30)



DATE OF PHOTO	TYPE	QUALITY	CLASS	NO. OF CARDS
Mar 59	4	2	3	2

Approved For Release 1999/09/29 : CIA-RDP78-05867A000301060040-6

PHOTO ANALYSIS REPORT

Approved For Release 1999/09/28 : CIA-RDP78-05867A000301060040-6

PHOTO NO. 444482 N-2870

COUNTRY SOUTH WEST AFRICA

AREA NO 2Y

SUBJECT	SUBJECT	SUBJECT	SUBJECT	SUBJECT	SUBJECT	SUBJECT	SUBJECT
AA @	CVE						
W A L V	15	B A Y			T S U M E R	B	M
I N I N G	25	C O			35	S T O R A G	40
E S H E D	45						

25X1C

7.14

DATE OF PHOTO	TYPE	QUALITY	CLASS	NO. OF CARDS
Mar 59	4	2	3	

CAPTIONED BY

Approved For Release 1999/09/29 : CIA-RDP78-05867A000301060040-6

FORM NO. 174 USE PREVIOUS EDITIONS

PHOTO ANALYSIS REPORT

1 Jun 56

PHOTO NO. 444488 REFERENCE 2 LATITUDE 16° 20' 00" S LONGITUDE 14° 50' 00" W
Approved For Release 1999/09/25 : CIA-RDP78-05867A000301060040-6

COUNTRY	PROVINCE	SUBJECT	SUBJECT	SUBJECT	SUBJECT	SUBJECT	SUBJECT
SOUTHWEST AFRICA							
AREA NO. 21		SUBJECT AAD					
WALVIS		BAY			FISH		01L
		STORAGE			TANKS		

25X1C

DATE OF PHOTO	TYPE	QUALITY	CLASS	NO. OF CARDS
Mar 59	4	✓	3	1



Approved For Release 1999/09/29 : CIA-RDP78-05867A000301060040-6

PHOTO NO.	44485	REFERENCE	N-2870	LATITUDE	14 38 E	LONGITUDE	14 38 E
COUNTRY	SOUTHWEST AFRICA			PROVINCE			
AREA NO.	2Y	SUBJECT	CGB	SUBJECT	276	SUBJECT	
	W A L V	5	1	S	B A Y	10	S E V E N T H
	S T R E E T	25			W E S T	30	[B L D G S]
		45				50	

Collif

25X1C

DATE OF PHOTO	TYPE	QUALITY	CLASS	NO. OF C
Mar 59	4	✓	3	



Approved For Release 1999/09/29 : CIA-RDP78-05867A000301060040-6

PHOTO NO. 444186 REFERENCE: N-2870 LATITUDE 16°28'E LONGITUDE 14°28'E
 Approved For Release 1999/09/29 : CIA-RDP78-05867A000301060040-6

COUNTRY	PROVINCE	SUBJECT	SUBJECT	SUBJECT	SUBJECT	SUBJECT	SUBJECT	SUBJECT
SOUTHWEST AFRICA		ASC	CBB	LG				
AREA NO. 2Y		WALVIS	BAY		WATER		TA	
		5	10		15		20	
		NK	5	25	ON	BE	VE	NTH
		35						40
		T		45	BLDG	5		
				50				

25X1C

(6,29)

DATE OF PHOTO	TYPE	QUALITY	CLASS	NO. OF CARDS
Mar 59	4	2	3	3

CLASSIFICATION Approved For Release 1999/09/29 : CIA-RDP78-05867A000301060040-6

PHOTO ANALYSIS REPORT

Approved For Release 1999/09/29 : CIA-RDP78-05867A000301060040-6

PHOTO NO. 44488 *D-2870* MAP REFERENCE *1705E* LATITUDE *1705E* LONGITUDE

COUNTRY *SOUTHWEST AFRICA* PROVINCE

AREA NO	SUBJECT	SUBJECT	SUBJECT	SUBJECT	SUBJECT	SUBJECT	SUBJECT	SUBJECT
<i>2Y</i>	<i>C26</i>	<i>DOB</i>	<i>C34</i>					
<i>WIND</i>	<i>HOTEK</i>		<i>10 LKG</i>		<i>15 AR</i>		<i>20 BER</i>	
<i>G</i>	<i>HOTEK</i>		<i>30 AT</i>		<i>35 KLEIN</i>		<i>40 WIND</i>	
<i>DHOTEK</i>			<i>50 [H, C, S]</i>					

DATE OF PHOTO *Mar 59* TYPE *4* QUALITY *2* CLASS *3* NO. OF CARDS *3*

CAPTIONED BY *[Redacted]*

CLASSIFICATION *(1,7)*

Approved For Release 1999/09/29 : CIA-RDP78-05867A000301060040-6

FORM NO. 174 USE PREVIOUS EDITIONS 1 Jan 56

PHOTO ANALYSIS REPORT

25X1C

20)

Approved For Release 1999/09/29 : CIA-RDP78-05867A000301060040-6

PHOTO NO.	444483	MAP REFERENCE	10-2170	LATITUDE	17° 35' E	LONGITUDE	17° 35' E
COUNTRY	SOUTHWEST AFRICA		PROVINCE				
AREA NO.	2Y	SUBJECT	C6B	SUBJECT	C26	SUBJECT	
	W, N D	5	H O E K	10	K A	15	E R
	E E T	25	L K G	30	\$	35	O U T H
		45		50			

25X1C

DATE OF PHOTO	TYPE	QUALITY	CLASS	NO. OF CAS
Mar 59	4	2	3	2
CAPTIONED BY				6



Approved For Release 1999/09/29 : CIA-RDP78-05867A000301060040-6

PHOTO NO.	20-2870		AREA REFERENCE	20-2870		LATITUDE	20		LONGITUDE	1060040-6	
COUNTRY	SOUTHWEST AFRICA					PROVINCE					
AREA NO.	2Y	SUBJECT	C28	SUBJECT	C6B	SUBJECT		SUBJECT		SUBJECT	
		5	WIND	10	5		15	15		20	20
		25	LDG	30	30		35	35		40	40
		45		50	50						

25X1C

DATE OF PHOTO	TYPE	QUALITY	CLASS	NO. OF CARDS
Mar 59	4	2	3	2
CAPTIONED BY				(10)

PHOTO NO. 444452

APPROVED FOR RELEASE 1999/09/29 : CIA-RDP78-05867A000301060040-6

COUNTRY SOUTHWEST AFRICA

AREA NO. 2Y

SUBJECT AM7 C6B

W	I	N	D	H	O	E	K	10	G	E	N	E	R	A	L	P	O	20
S	T	O	F	F	I	C	E	30	O	N	K	A	I	S	E	R	40	
\$	T	R	E	E	T	.		50										

25X1C

DATE OF PHOTO	TYPE	QUALITY	CLASS	NO. OF CARDS
Mar 59	4	2	3	2

CAPTIONED BY [Redacted]


PHOTO NO. *10-1110* Approved For Release 1999/09/29 : CIA-RDP78-05867A000301060040-6

COUNTRY *SOUTHWEST AFRICA* PROVINCE

AREA NO	SUBJECT	SUBJECT	SUBJECT	SUBJECT	SUBJECT	SUBJECT	SUBJECT	SUBJECT
<i>27</i>	<i>CO2</i>	<i>66B</i>	<i>C2G</i>					
	<i>5</i>	<i>10</i>		<i>15</i>	<i>20</i>			
<i>WIND</i>	<i>D</i>	<i>H</i>	<i>O</i>	<i>E</i>	<i>K</i>	<i>L</i>	<i>U</i>	<i>T</i>
<i>H</i>	<i>U</i>	<i>R</i>	<i>E</i>	<i>H</i>	<i>30</i>	<i>F</i>	<i>R</i>	<i>35</i>
<i>S</i>	<i>T</i>	<i>R</i>	<i>E</i>	<i>E</i>	<i>T</i>	<i>K</i>	<i>A</i>	<i>I</i>
	<i>45</i>					<i>S</i>	<i>E</i>	<i>R</i>

25X1C

DATE OF PHOTO	TYPE	QUALITY	CLASS	NO. OF CARDS
<i>Mar 59</i>	<i>4</i>	<i>2</i>	<i>3</i>	<i>3</i>



Approved For Release 1999/09/29 : CIA-RDP78-05867A000301060040-6

PHOTO NO. *144199* MAP REFERENCE *22-2478* LATITUDE *22-2478* LONGITUDE *000301060040-6*

COUNTRY *SOUTHWEST AFRICA* PROVINCE

AREA NO	SUBJECT	SUBJECT	SUBJECT	SUBJECT	SUBJECT	SUBJECT	SUBJECT	SUBJECT
<i>27</i>	<i>PKQ</i>							
<i>WIND</i>	<i>5 H O E K</i>		<i>10 R R</i>		<i>15 S T A</i>		<i>20 + A</i>	
<i>D M I N</i>	<i>25 I S T R A T I V E</i>		<i>30</i>		<i>35 O F F I C E</i>		<i>40 E</i>	
<i>\$</i>	<i>45</i>		<i>50</i>					

644 25X1C

DATE OF PHOTO	TYPE	QUALITY	CLASS	NO. OF CARDS
<i>Mar 59</i>	<i>4</i>	<i>2</i>	<i>3</i>	<i>1</i>

CLASSIFICATION *CONF* CAPTIONED BY *[Signature]*

Approved For Release 1999/09/29 : CIA-RDP78-05867A000301060040-6

FORMA NO. 174 USE PREVIOUS EDITIONS 3 Jun 56 PHOTO ANALYSIS REPORT (20)

