

Release 2000/04/14 : CIA-RDP78-05807A000301070006-3

PHOTO NO. **445901**
 REFERENCE NO. **N2820**
 LA REFERENCE NO. **S 124**
 LONGITUDE **17E**

COUNTRY	INDONESIA		TIMOR						
AREA NO	R64T	CIJ							
	\$ O E		G R A M M A R			\$ C H O O L			

(9) 25X1A

DATE OF PHOTO	TYPE	QUALITY	CLASS	NO. OF CARDS
JUNE 60	H	2	3	1

APPROVED BY _____

Approved For Release 2000/04/14 : CIA-RDP78-05867A

PHOTO ANALYSIS REPORT

Release 2000/04/14 : CIA-RDP78-05867A000301070006-3

PHOTO NO. 445902	SUBJECT N 2820		MAP REFERENCE	LATITUDE 62 S	LONGITUDE 124 17 E
COUNTRY INDONESIA	PROVINCE TIMOR	SUBJECT	SUBJECT	SUBJECT	SUBJECT
AREA NO. 264T	SUBJECT CIZ	SUBJECT	SUBJECT	SUBJECT	SUBJECT
DOE	NEW	PRO	TES	TANT	
CHURCH					
(7) (D)					25X1A
DATE OF PHOTO JUNE 6 0 4	TYPE 1	QUANTITY 3	CLASS i	NO. OF CARDS	
Moved For Release 2000/04/14 : CIA-RDP78-05867A000301070006-3 CONFIDENTIAL					

PHOTO ANALYSIS REPORT

Approved For Release 2000/04/14 : CIA-RDP78-05867A000301070006-3

PHOTO NO. 445903	PROVINCE N 2820	LANGUAGE 53 S	LONGITUDE 124 17 E		
COUNTRY INDONESIA	PROVINCE TIMOR	SUBJECT	SUBJECT	SUBJECT	SUBJECT
AREA NO 264T	SUBJECT AKZ	SUBJECT	SUBJECT	SUBJECT	SUBJECT
\$ O E	(N R)	R O A D	T O	K A P A	
N					

(25)

25X1A

DATE OF PHOTO	TYPE	QUANTITY	CLASS	NO. OF CARDS	SOURCE C
JUNE 60	4	2	3	1	

Approved For Release 2000/04/14 : CIA-RDP78-05867A000301070006-3
 CONFIDENTIAL

PHOTO ANALYSIS REPORT

PHOTO NO. 445904

N 2820

Approved For Release 2000/04/14 : CIA-RDP78-05867A000301070006-3

LATITUDE

44 S

LONGITUDE

124 17E

COUNTRY	AREA NO	SUBJECT	SUBJECT	SUBJECT	SUBJECT	SUBJECT	SUBJECT	SUBJECT	SUBJECT
INDONESIA	264T	CTS	CSI	ALC					
	KAPPA	N	(NR)		TYPICAL				CH
	INESE		CATTLE		BUYER				0
	FITIMOR								

(10)(32)

25X1A

DATE OF PHOTO	TYPE	QUANTITY	CLASS	NO OF CARDS	DO
JAN 60	4	2	3	3	

Approved For Release 2000/04/14 : CIA-RDP78-05867A000301070006-3

CONFIDENTIAL

PHOTO ANALYSIS REPORT

Approved For Release 2000/04/14 : CIA-RDP78-05867A000301070006-3

PHOTO NO: 445905 REFERENCE: N 2920 LABOUR: NIS GHE 59 LONGITUDE: 124 17 E

COUNTRY	INDONESIA	PROVINCE	TIME	SUBJECT	SUBJECT	SUBJECT	SUBJECT	SUBJECT	SUBJECT
AREA NO	264T	CIJ							
	K A P A N		5	C H O O L					

(1) 25X1A

DATE OF PHOTO	TYPE	QUALITY	CLASS	NO. OF CARDS
JUNE 6 0	4	2	3	1



Approved For Release 2000/04/14 : CIA-RDP78-05867A000001070006-3

PHOTO ANALYSIS REPORT

1 Aug 54

PHOTO NO. 15906
 APPROVED FOR RELEASE 2000/04/14 : CIA-RDP78-05867A000301070006-3
 NR 220
 LONGITUDE 124 38E

COUNTRY	INDONESIA	PROVINCE	TMOR	SUBJECT	SUBJECT	SUBJECT	SUBJECT	SUBJECT
AREA NO	264 T	C68	C54	V	I	L	L	A
	N I K I N I K I							E
	E T I N G							M E

(7) (10)

25X1A

DATE OF PHOTO	TYPE	QUANTITY	CLASS	NO OF COPIES	NOV
JUNE 60	4	2	3	2	

APPROVED FOR RELEASE 2000/04/14 : CIA-RDP78-05867A000301070006-3
 CONFIDENTIAL
 PHOTO ANALYSIS REPORT

PHOTO NO 445907	COUNTRY INDONESIA	PROVINCE TIMOR	CITY DILOR	LONGITUDE 124 29 E
AREA NO 264T	SUBJECT C6B	SUBJECT AHU CTI	SUBJECT LOOKING	SUBJECT N
REF	FAN	NIN	NU	
ON	MAIN		STREET	
(6) (80)(24) 25X1A				
DATE OF PHOTO	TYPE	QUANTITY	CLASS	NO. OF CARDS
APR 60	4	2	3	2
CLASSIFICATION CONFIDENTIAL				

Case 2000/04/14 : CIA-RDP78-05867A000301070006-3

PHOTO NO 445905	DATE N 2820	PROVINCE NVS 672	LATITUDE 27 S	LONGITUDE 124 29 E
COUNTRY INDONESIA	CITY CGO	DISTRICT AKU	SUBJECT LOP	SUBJECT K I N G
AREA NO 264T	OBJECT C68	OBJECT CGO	OBJECT AKU	OBJECT LOP K I N G
K	E	F	A	N
N	N	H	N	U
O	N	M	A	I

(647) (28)

25X1A

DATE OF PHOTO	TYPE	QUANTITY	CLASS	NO OF CARDS	SOURCE
JUNE 60	4	2	3	2	



Approved For Release 2000/04/14 : CIA-RDP78-05867A000301070006-3

PHOTO ANALYSIS REPORT

Approved For Release 2000/04/14 : CIA-RDP78-05867A000301070006-3

INDEX NO	445903	COUNTRY	INDONESIA	PROVINCE	TIMOR	LANGUAGE	125 S 125 E	LONGITUDE	29E
AREA NO	264T CR6	SUBJECT	KEFANNANU	SUBJECT	MARKET	SUBJECT		SUBJECT	

(7)(10)

25X1A

DATE OF PHOTO	TYPE	QUANTITY	CLASS	NO. OF CARDS	SOURCE
JUNE 60	4	2	3	1	

Approved For Release 2000/04/14 : CIA-RDP78-05867A000301070006-3

CLASSIFICATION CONFIDENTIAL PHOTO ANALYSIS REPORT

Approved For Release 2000/04/14 : CIA-RDP78-05867A000301070006-3

PHOTO NO.		4459:0		LATITUDE			134 29E		
AREA NO.		INDONESIA		PROVINCE			TIMOR		
SUBJECT		264T		SUBJECT		SUBJECT		SUBJECT	
SUBJECT		016		SUBJECT		SUBJECT		SUBJECT	
SUBJECT		KEFANANNU		SUBJECT		SUBJECT		SUBJECT	
SUBJECT		POLSTRIC		SUBJECT		SUBJECT		SUBJECT	
SUBJECT		OFFICE		SUBJECT		SUBJECT		SUBJECT	
SUBJECT		GOVERNOR		SUBJECT		SUBJECT		SUBJECT	
DATE OF PHOTO		TYPE		QUANTITY		CLASS		NO OF CARDS	
JUNE		60		4		2		3	
CLASSIFIED BY		CAPTIONED BY		DATE		NO		NO	
Approved For Release 2000/04/14 : CIA-RDP78-05867A000301070006-3		7/1/67							

(7) (8)

25X1A

PHOTO ANALYSIS REPORT

REF ID: A45911
 DATE: 2000/04/14 : CIA-RDP78-05867A000301070006-3
 LATITUDE: 775 124 24 E


COUNTRY	INDONESIA		TIMOR						
AREA NO	864T	AKV	AKV	048					
	K E F A N N A N U				(NR)			R O A D	1
	D O C U S S I				P O R T			J G E S E	1
	E R R I T O R Y				22			KILOMETERS FROM NECAVINU.	

NOTE WHEN TRAIL DOWN CENTER OF ROAD,

(1) (2)

25X1A

DATE OF PHOTO	FIVE	QUALITY	CLASS	NO. OF CARDS
JUNE 60	4	2	3	3



Approved For Release 2000/04/14 : CIA-RDP78-05867A000301070006-3
 CONFIDENTIAL

PHOTO ANALYSIS REPORT

Approved For Release 2000/04/14 : CIA-RDP78-05867A009301070006-3

NO. 445912


PROVINCE N 2820

LONGITUDE 124 29 E

COUNTRY	INDONESIA	TIMOR						
AREA NO	SUBJECT	SUBJECT	SUBJECT	SUBJECT	SUBJECT	SUBJECT	SUBJECT	
264T	C38	D48	C51	(NR)	R	O	F	
	K E F A N N A N U						R	
	A I S I N G B Y				A	T	O	
	C E F N E A R							
					PORTUGUESE TERRITORY			

(1) (7) (10) 25X1A

DATE OF PHOTO	TYPE	QUALITY	CLASS	NO. OF CARDS
JUNE 60	4	2	3	3



Approved For Release 2000/04/14 : CIA-RDP78-05867A009301070006-3

PHOTO ANALYSIS REPORT

Approved For Release 2000/04/14 : CIA-RDP78-05867A000301070006-3

PHOTO NO 445913	MAP REFERENCE N 2820 N13 E18		LATITUDE 07 S		LONGITUDE 124 29 E	
COUNTRY INDONESIA	PROVINCE TIMOR					
AREA NO 264 T	SUBJECT C81	SUBJECT C38	SUBJECT U	SUBJECT (NR)	SUBJECT TYPICAL	SUBJECT A
K E F A N N A N U	L A T O N I	F A M I L Y				

(7) (10)

25X1A

DATE OF PHOTO	TYPE	QUALITY	CLASS	NO. OF CARDS	NOV
JUNE 6 0 4	4	2	3	2	

Approved For Release 2000/04/14 : CIA-RDP78-05867A000301070006-3

PHOTO ANALYSIS REPORT

Approved For Release 2000/04/14 : CIA-RDP78-05867A000301070006-3

FORM NO. 174 USE PREVIOUS EDITIONS

443914 N 2820 124 29 E

COUNTRY	INDONESIA	PROVINCE	TIMOR						
AREA NO	264T	SUBJECT	AKY AKU 049						
	K E F A N H A N U		(N R)				R O A D		M
	A I N T E N A N C E						R O A D		T
	O O E C U S S I								

(1) (28) 25X1A

DATE OF PHOTO	TYPE	QUALITY	CLASS	NO. OF CARDS	SOUL
JUNE 60	4	1	3	3	

Approved For Release 2000/04/14 : CIA-RDP78-05867A000301070006-3

CONFIDENTIAL

PHOTO ANALYSIS REPORT

(30)

Approved For Release 2000/04/14 : CIA-RDP78-05867A000301090006-3

445915 N2820 NIS 612 07 124 15 E

COUNTRY	AREA NO	SUBJECT	TYPE	QUANTITY	CLASS	NO. OF CARDS	NO
	12 NT	CIR					
				(NR)	F I R	\$ T	A I D
				ON	R O A D		F R O
				ANU	2 MILES INSIDE PORTU-		
					GEEC TERRITORY.		

(7) (10) 25X1A

DATE OF PHOTO	TYPE	QUANTITY	CLASS	NO. OF CARDS	NO
JUNE 60	4	2	3	1	

Approved For Release 2000/04/14 : CIA-RDP78-05867A000301090006-3

PHOTO ANALYSIS REPORT

Approved For Release 2000/04/14 : CIA-RDP78-05867A000301070006-3


PHOTO NO. 445916	MAP REFERENCE N 2820	LANGUAGE MIS. 27E	LONGITUDE 124 15 E
COUNTRY PORTUGUESE TIMOR	AREA NO. 12NT	SUBJECT CIG	SUBJECT POLICE
10 10 10	10 10 10	10 10 10	10 10 10
O C U	\$ \$ I (N R)	R O A D	F R O M K
\$ T	A L O N G	5	M I L E S N I N S I D E P O R T U G U E S E
E F A N	N A N U		

BORDER.

(2)(9)

25X1A

DATE OF PHOTO	TYPE	QUALITY	CLASS	NO. OF CARDS
JUNE 60	4	1	3	1



Approved For Release 2000/04/14 : CIA-RDP78-05867A000301070006-3

PHOTO NO.	AREA NO.	COUNTRY	PROVINCE	LONGITUDE
N 3820		CUBA		124 15E

CARTOUSES TINDO

ANT C16

C34

(N R)

G O V E R N O R ' S

R E I D E N C E

(7/8)

25X1A

DATE OF PHOTO	TYPE	QUALITY	CLASS	NO OF CARDS	NO.
JUNE 60	4	2	3	2	

Approved For Release 2000/04/14 : CIA-RDP78-05867A000301070006-3

AREA NO	SUBJECT	SUBJECT	SUBJECT	SUBJECT	SUBJECT	SUBJECT	SUBJECT	SUBJECT
12NT	AKW	039						
O C N	\$ \$ 1	(NR)			\$ E C O N O			F O
R D	A C R O	\$ \$			B I L O M I			R I V
ER								

(28)/(29)

25X1A

DATE OF PHOTO	TYPE	QUANTITY	CLASS	NO. OF CARDS	NO.
JUNE 60	4	2	3	2	

Approved For Release 2000/04/14 : CIA-RDP78-05867A000301070006-3

Approved For Release 2000/04/14 : CIA-RDP78-05867A000301070006-3

REF ID: A45919

MAP REFERENCE: N2820

GRID REFERENCE: 124 15E

AREA NO	SUBJECT	SUBJECT	SUBJECT	SUBJECT	SUBJECT	SUBJECT	SUBJECT	SUBJECT
12 NT	AK5	AK2						
O C U \$ \$ 1			A I R P O R T					
I L	A I R L I N E S					D O V E		C I V

(31) 25X1A

DATE OF PHOTO	TYPE	QUALITY	CLASS	NO OF CARDS	BY
JUNE 6 0 4	4	1	3	2	



Approved For Release 2000/04/14 : CIA-RDP78-05867A000301070006-3

Approved For Release 2000/04/14 : CIA-RDP78-05867A000301070006-3

PHOTO NO. 443920

MAP REFERENCE N 2820 NIS 612

LATITUDE 12Y 15E

LONGITUDE

COUNTRY PROVINCE

AREA NO. 12NT AKS

O	C	U	\$	\$	1	L	O	O	K	I	N	G	N	W	A
T	T	A	X	I	A	R	E	A	A	T	A	I	R	P	O
A	T														

(31) 25X1A

DATE OF PHOTO	TYPE	QUANTITY	CLASS	NO. OF CARDS	BOX
JUNE 6 0	4	2	3	1	

CLASSIFICATION Approved For Release 2000/04/14 : CIA-RDP78-05867A000301070006-3

FORM NO. 174 USE PREVIOUS EDITIONS

PHOTO ANALYSIS REPORT

(20)


PHOTO NO. 445921 Approved For Release 2000/04/14 : CIA-RDP78-05867A000301070006-3
 MAP REFERENCE N 2820 LATITUDE 124 LONGITUDE 15°E

AREA NO	SUBJECT	SUBJECT	SUBJECT	SUBJECT	SUBJECT	SUBJECT
<u>12NT</u>	<u>PORTUGUESE TIMOR</u>					
<u>OCU</u>	<u>\$ 1</u>	<u>\$</u>	<u>H F O</u>	<u>A T</u>	<u>A I R P</u>	
<u>ORT</u>						

(31)

25X1A

DATE OF PHOTO	TYPE	QUALITY	CLASS	NO. OF CARDS
<u>JUNE 6</u>	<u>0</u>	<u>4</u>	<u>1</u>	<u>3</u>



CLASSIFICATION Approved For Release 2006/07/14 : CIA-RDP78-05867A000301070006-3

Approved For Release 2000/04/14 : CIA-RDP78-05867A000301070006-3

PHOTO NO. 740522

REFERENCE NO. NR820

LABORATORY NO. 121 15E

COUNTRY	AREA NO.	SUBJECT	SUBJECT	SUBJECT	SUBJECT	SUBJECT	SUBJECT
PORTUGAL	12 NT	AK5					
			10	10	10	10	10
			20	20	20	20	20
			30	30	30	30	30

O C U \$ \$ 1 A I R \$ T R I P , L O O

K I N G \$ W

(31) 25X1A

DATE OF PHOTO	TYPE	QUALITY	CLASS	NO OF CARDS
JUNE 6 0	4	2	3	1


Approved For Release 2000/04/14 : CIA-RDP78-05867A000301070006-3

PROVIDER	MODELS	MAP REFERENCE	N 2620	LATITUDE	124	LONGITUDE	15 E
COUNTRY	PORTUGUESE TIMOR		PROVINCE				
AREA NO	12 NT	AKS	SUBJECT	SUBJECT	SUBJECT	SUBJECT	SUBJECT
	O C U P I		L O O K I N G			N E	A
	T A I R S T R I P						

(31)

25X1A

DATE OF PHOTO	TYPE	QUALITY	CLASS	NO. OF CARDS	NO.
JUNE 60	4	2	3	1	



Approved For Release 2000/04/14 : CIA-RDP78-05867A000301070006-3

Approved For Release 2000/04/14 : CIA-RDP78-05867A000301070006-3
PHOTO NO. 10003
N 28 20 N 13

COUNTRY PORTUGAL
AREA NO 12 NT C 16

0	C	U	8	1		A	D	M	I	N	I	T	R	I	T	1

(7)(b) 25X1A

DATE OF PHOTO	TYPE	QUALITY	CLASS	NO OF CARDS
JUNE 6 0	4	1	3	1

Approved For Release 2000/04/14 : CIA-RDP78-05867A000301070006-3

MICRO NO. 445923		CASE NO. N 2820		MAP REFERENCE N 15 012 07		LATITUDE 124		LONGITUDE 15E	
COUNTRY PORTUGUESE TIMOR									
AREA NO. 12 NT CIJ									
SUBJECT		SUBJECT		SUBJECT		SUBJECT		SUBJECT	
O C U \$ \$ 1		G R A H M A R		S C H O					
O L .									

(19) 25X1A

DATE OF PHOTO	TYPE	QUALITY	CLASS	NO. OF CARDS	SCALE
JUNE 60	4	2	3	1	

Approved For Release 2000/04/14 : CIA-RDP78-05867A009301070006-3

PHOTO NO. 845926
 HAS REFERENCE N2920
 LANGUAGE N/A
 LENGTH 124 15 E

COUNTRY VIETNAMESE TOWER
 AREA NO. RNT CIR

AREA NO.	SUBJECT	SUBJECT	SUBJECT	SUBJECT	SUBJECT	SUBJECT	SUBJECT
0	C	U	\$	\$	1		
						C	H
						U	N
						C	H

(7) (10) 25X1A

DATE OF PHOTO	TYPE	QUALITY	CLASS	NO. OF CARDS	NO.
JUNE 6 0	4	1	3	1	

Approved For Release 2000/04/14 : CIA-RDP78-05867A009301070006-3

FORM NO. 174 USE PREVIOUS EDITIONS

PHOTO ANALYSIS REPORT

(20)

PHOTO NO. 445927
 Approved For Release 2000/04/14 : CIA-RDP78-05867A000301070056-3
 MAP REFERENCE: N 2820 175 012 01
 LATITUDE: 124
 LONGITUDE: 15 E

COUNTRY	AREA NO	GRID	SUBJECT	SUBJECT	SUBJECT	SUBJECT	SUBJECT	SUBJECT
U PORTUGUESE TIMOR	12NT CIL							
	O C U \$ \$ 1			N	U	N	N	E R Y.

(7) / (10) 25X1A

DATE OF PHOTO	TYPE	QUALITY	CLASS	NO. OF CARDS	NO.
JUNE 60	4	1	3	1	

Approved For Release 2000/04/14 : CIA-RDP78-05867A000301070006-3

PHOTO NO. 445925

REFERENCE N 2820

LA REFERENCE N 15 675

LONGITUDE 124 15 E

AREA NO	SUBJECT	SUBJECT	SUBJECT	SUBJECT	SUBJECT	SUBJECT	SUBJECT	SUBJECT
	LA NT	ABP	C18					
	O C U \$	J I		H O P I T A L			U C	

(7) (10)

25X1A

DATE OF PHOTO	TYPE	QUALITY	CLASS	NO OF CARDS	SOURCE
JUNE 60	4	2	3	2	

Approved For Release 2000/04/14 : CIA-RDP78-05867A000301070006-3

CLASSIFICATION

APPROVED BY

Approved For Release 2000/04/14 : CIA-RDP78-05867A000301070006-3

PHOTO NO: 145929

AREA NO: N 2820

LANDSIDE: 124

LONGITUDE: 15 E

COUNTRY	AREA NO	SUBJECT	SUBJECT	SUBJECT	SUBJECT	SUBJECT	SUBJECT	SUBJECT
PORTUGAL	12NT	AVC	TOWN	WATER				
	O C U \$	\$ 1						
	U P P L	" Y						

(7)

25X1A

DATE OF PHOTO	TYPE	QUANTITY	CLASS	NO OF CARDS	SOURCE OF PHOTOGRAPH
JUNE 6 0	4	2	3	1	[REDACTED]

Case 2000/04/14 : CIA-RDP78-05867A000301070006-3

PHOTO NO. 445900	AREA NO.	COUNTRY	PROVINCE	LANGUAGE	LONGITUDE																																			
			N2920	NIS ENE	124 15 E																																			
<table border="1"> <tr> <td>AREA NO.</td> <td>SUBJECT</td> <td>SUBJECT</td> <td>SUBJECT</td> <td>SUBJECT</td> <td>SUBJECT</td> <td>SUBJECT</td> </tr> <tr> <td>12 NT</td> <td>C 38</td> <td></td> <td></td> <td></td> <td></td> <td></td> </tr> <tr> <td>O C U \$</td> <td>\$ 1</td> <td>T Y</td> <td>P I</td> <td>C A</td> <td>L</td> <td>H U T.</td> </tr> <tr> <td></td> <td></td> <td></td> <td></td> <td></td> <td></td> <td></td> </tr> <tr> <td></td> <td></td> <td></td> <td></td> <td></td> <td></td> <td></td> </tr> </table>						AREA NO.	SUBJECT	SUBJECT	SUBJECT	SUBJECT	SUBJECT	SUBJECT	12 NT	C 38						O C U \$	\$ 1	T Y	P I	C A	L	H U T.														
AREA NO.	SUBJECT	SUBJECT	SUBJECT	SUBJECT	SUBJECT	SUBJECT																																		
12 NT	C 38																																							
O C U \$	\$ 1	T Y	P I	C A	L	H U T.																																		
			(7) (14)	25X1A																																				
DATE OF PHOTO	TYPE	QUALITY	CLASS	NO. OF CARDS	BOX																																			
JUNE 60	4	2	3	1																																				
CAPTIONED BY: [REDACTED]																																								

Approved For Release 2009/04/14 : CIA-RDP78-05867A000301070006-3

PHOTO ANALYSIS REPORT

Approved For Release 2000/04/14 : CIA-RDP78-05867A000601070006-3

AREA NO	SUBJECT	SUBJECT	SUBJECT	SUBJECT	SUBJECT	SUBJECT	SUBJECT
264T	C6B	AKE					
A T A M B U N A				M A I N		T R E E	
T							

(6) 25X1A

DATE OF PHOTO	TYPE	QUANTITY	CLASS	NO OF CARDS	NOV
JUNE 60	4	1	3	2	

Approved For Release 2000/04/14 : CIA-RDP78-05867A000301070006-3

PHOTO NO.	411800		N 2920		NIS 015 01		124 51E	
COUNTRY	INDONESIA		TINJUR					
AREA NO.	268T	ALA	ALG	C2G				
	ATAP	UPU			HARR	R	E	ENTR
	ANCE							
(7) (30) 25X1A								
DATE OF PHOTO	JUNE 6 0		TYPE	4	QUALITY	2	CLASS	3
								NO. OF CARDS
								3
CAPTIONED BY								

PHOTO ANALYSIS REPORT

Approved For Release 2000/04/14 : CIA-RDP78-05867A000301070006-3

PHOTO NO. 445933	MAP REFERENCE N 2820	LONGITUDE 124 51E
COUNTRY INDONESIA	PROVINCE TIMOR	
AREA NO. 3647	SUBJECT ALA ALG 049	SUBJECT ALR
A T A P U P U	U N L O A D I N G	G
A S O L E N E	O R U M B	I N H A R
B O R	PUSHED INTO WATER FROM	

SMALL VESSEL, PUSHED TO SHORE.

(1) (30) 25X1A

DATE OF PHOTO	FPM	QUANTITY	CLASS	NO. OF CARDS
JUNE 60	4	1	3	4



Approved For Release 2000/04/14 : CIA-RDP78-05867A000301070006-3

Approved For Release 2000/04/14 : CIA-RDP78-05867A000301070006-5

PHOTO NO: 445934
 AREA NO: 264T C68 C68
 SUBJECT: MAIN STREET

COUNTRY: INDONESIA
 PROVINCE: TIMOR
 SUBJECT: ATAPU PU
 SUBJECT: LOOKING
 SUBJECT: EBY
 SUBJECT: SOUTH

(1) (1) 25X1A

DATE OF PHOTO	TYPE	QUANTITY	CLASS	NO. OF CARDS	NO.
30 JUN 60	4	2	3	2	

Approved For Release 2000/04/14 : CIA-RDP78-05867A000301070006-3

Approved For Release 2000/04/14 : CIA-RDP78-05867A000301070006-3

FORM NO. 174 USE PREVIOUS EDITIONS

145835 N 2820 N/S 124 51E

COUNTRY	AREA NO	SUBJECT	SUBJECT	SUBJECT	SUBJECT	SUBJECT	SUBJECT	SUBJECT
INDONESIA	268T	C68	C68					
				10	11	12	13	14
				15	16	17	18	19
				20	21	22	23	24
				25	26	27	28	29
				30	31	32	33	34
				35	36	37	38	39
				40	41	42	43	44
				45	46	47	48	49
				50	51	52	53	54
				55	56	57	58	59
				60	61	62	63	64
				65	66	67	68	69
				70	71	72	73	74
				75	76	77	78	79
				80	81	82	83	84
				85	86	87	88	89
				90	91	92	93	94
				95	96	97	98	99
				100	101	102	103	104

(6) (7)

25X1A

DATE OF PHOTO	TYPE	QUANTITY	CLASS	NO OF CARDS	SOURCE	REMARKS
20 JUNE 66	4	2	3	2		

INDEX NO. 445936	COUNTRY INDONESIA	AREA NO. CENT	PROVINCE NUSANTARA	CITY MONTFERRON	LONGITUDE 125 22E													
SUBJECT VILLAGE		SUBJECT TIMOR		SUBJECT MONTFERRON														
V	L	L	A	A	R	M	I	N	D	O	M	O	N	T	F	R	O	N
R	D	T	I	M	D	R	E	F	I	N	F	R	O	N				
T	O	F	G	O	V	T	O	F	F	I	C	E						

(8)

25X1A

DATE OF PHOTO	TYPE	QUANTITY	CLASS	NO. OF CARDS
JUNE 60	4	2	3	1



PHOTO ANALYSIS REPORT

RECORD NO: 145937
 MAP REFERENCE: N 2820
 LATITUDE: 12S 67E
 LONGITUDE: 125 22E

AREA NO	SUBJECT	SUBJECT	SUBJECT	SUBJECT	SUBJECT	SUBJECT	SUBJECT
12NT	2CS	2JT					
VILLAGE	ARMY	INDO					
RO	CAV	R					
HEADQUARTER							

(5) 25X1A

DATE OF PHOTO	TYPE	QUALITY	CLASS	NO. OF CARDS	SOURCE
JUNE 6 0	4	1	3	2	



PHOTO ANALYSIS REPORT

Approved For Release 2000/04/14 : CIA-RDP78-05867A000301070006-3

FIGURE NO. 445938
LATITUDE N 2820
LONGITUDE 125 22E

COUNTRY	AREA NO	SUBJECT	SUBJECT	SUBJECT	SUBJECT	SUBJECT	SUBJECT	SUBJECT
		PATUQUE TINGOR						
		ANT	C65	C34				
		VILLAGE	ARM	INDO				MONTE
		RO	MAIN	SECRET				

(b)(7)

25X1A

DATE OF PHOTO	TYPE	QUALITY	CLASS	NO OF CARDS	NO.
JULY 60	4	2	3	2	

Approved For Release 2000/04/14 : CIA-RDP78-05867A000301070006-3

PHOTO ANALYSIS REPORT

Approved For Release 2000/04/14 : CIA-RDP78-05867A000301070005-3

PHOTO NO. 145989

AREA NO. N 2820

PROVINCE NIS 872

LONGITUDE 125 22 E

COUNTRY PORTUGUESE TIMOR

AREA NO.	MARKT	MARKT	SUBJECT	SUBJECT	SUBJECT	SUBJECT	SUBJECT	SUBJECT
12NT	C16	2GS						
VILLA			ARMINDO				MONTEI	
RO			SECRETARIAT				BLDG	
MILITARY							HEADQUARTERS, RIGHT	

ON MAIN STREET

(S)(7)(S) 25X1A

DATE OF PHOTO	TYPE	QUALITY	CLASS	NO OF CARDS	NO
JUNE 60	4	2	3	2	

CLASSIFICATION Approved For Release 2000/04/14 : CIA-RDP78-05867A000301070005-3

PHOTO ANALYSIS REPORT

FORM NO 174 USE PREVIOUS EDITIONS

(20)

Approved For Release 2000/04/14 : CIA-RDP78-05867A000301070006-3

WORD NO. 445970

MAP REFERENCE N 2520

LANGUAGE

LONGITUDE 125 22 E

COUNTRY	AREA NO.	SUBJECT	SUBJECT	SUBJECT	SUBJECT	SUBJECT	SUBJECT	SUBJECT
	12NT C6B	C32						
	F I L L A	A R M	I N D O					
	R O	M A I N	\$ T R E E T.					

(6)(7) 25X1A

DATE OF PHOTO	TYPE	QUALITY	CLASS	NO. OF CARDS	NO.
JUNE 60	4	2	3	2	

Approved For Release 2000/04/14 : CIA-RDP78-05867A000301070006-3

PHOTO NO. 445941	AREA NO. N 2820	PROVINCE PDS	LANGUAGE S	LONGITUDE 125 22 E
COUNTRY MEXICO				
SUBJECT MONTENEGRO NATIVE GUARD HOUSE & NATIVE CAVALRY SOLDIERS.				
AREA NO. IRNT	SUBJECT 2JT	SUBJECT 2JD	SUBJECT 2GN	SUBJECT HONTEI
VILLAGE RO	(NR)	GUARD	HOUSE	
NATIVE CAVALRY SOLDIERS.				
(3)				
25X1A				
DATE OF PHOTO JUNE 60	TYPE 4	QUALITY 2	CLASS 3	NO OF CARDS 3
APPROVED BY [Redacted]				
Approved For Release 2000/04/14 : CIA-RDP78-05867A000301070006-3				
CONFIDENTIAL				
PHOTO ANALYSIS REPORT				

Approved For Release 2000/04/14 : CIA-RDP78-05867A000301070006-3

PHOTO NO	15912	MAP REFERENCE	N 2820	LONGITUDE	125 22 E
COUNTRY	PORTUGUESE TIMOR				
AREA NO	12 NT	SUBJECT	AKW	SUBJECT	QIB
	K I L L A		A R M I		N D O
	R O		B R I D G E		M O N T E I
	D T O		A T		R O A
			S A B E		

(1) (28) (29) 25X1A

DATE OF PHOTO	TYPE	QUALITY	CLASS	NO OF CARDS
JUNE 60	4	2	3	2


Approved For Release 2000/04/14 : CIA-RDP78-05867A000301070006-3

PHOTO NO. 4759-13
 APPROVED FOR RELEASE 2000/04/14 : CIA-RDP78-05867A000301070006-3
 N 2820
 LONGITUDE 125 22 E

COUNTRY	AREA NO	SUBJECT	SUBJECT	SUBJECT	SUBJECT	SUBJECT	SUBJECT	SUBJECT	SUBJECT
	12NT	AKZ	AKV						
	VILLAGE	A	ARMANDO						
	RO	(NR)	ROAD						
	E								

(28)

25X1A



DATE OF PHOTO	TYPE	QUANTITY	CLASS	NO OF CARDS
JUNE 60	4	2	3	2

APPROVED FOR RELEASE 2000/04/14 : CIA-RDP78-05867A000301070006-3

PHOTO ANALYSIS REPORT

Approved For Release 2000/04/14 : CIA-RDP78-05867A000301070006-3

PHOTO NO. 445914	MAP REFERENCE N 2820	LATITUDE N 75	LONGITUDE 175 23 E	
COUNTRY	AREA NO.	SUBJECT		
	ANT C12	ERMERA		
VILLA	OA	CHUR		
CH				
(7)(19)		25X1A		
DATE OF PHOTO	TYPE	QUALITY	CLASS	NO OF CARDS
JUNE 60	4	2	3	1
CLASSIFIED BY	CAPTIONED BY			
	[Redacted]			

Approved For Release 2000/04/14 : CIA-RDP78-05867A000301070006-3

PHOTO ANALYSIS REPORT

Approved For Release 2000/04/14 : CIA-RDP78-05867A000301070006-3

PHOTO NO. **445915** MAP REFERENCE **N 2820** LATITUDE **N 7 57 S** LONGITUDE **125 23 E**
 COUNTRY **PORTUGUESE TIMOR** PROVINCE

AREA NO	SUBJECT	SUBJECT	SUBJECT	SUBJECT	SUBJECT	SUBJECT	SUBJECT
12A	66B						
VILA	DA	ERMERA				MAIN	
STREET	EET						

(6) 25X1A

DATE OF PHOTO	TYPE	QUANTITY	CLASS	NO OF COPIES	NO
JULY 60	4	2	3	1	

Approved For Release 2000/04/14 : CIA-RDP78-05867A000301070006-3

PHOTO ANALYSIS REPORT

PHOTO NO
445916

N 2820

NIS 60.2

REF ID: A6600301070006-3

LONGITUDE
135 23 E

COUNTRY	AREA NO	SUBJECT	SUBJECT	SUBJECT	SUBJECT	SUBJECT	SUBJECT
PORTUGUESE TIMOR	JANT	CIG	DA	ERHERA	ERHERA	ERHERA	ERHERA
	VLLA	DA	ERHERA	ERHERA	ERHERA	ERHERA	ERHERA
	ETAR	IAT	BUILDING	BUILDING	BUILDING	BUILDING	BUILDING

(7)(8)

25X1A

DATE OF PHOTO	TYPE	QUALITY	CLASS	NO. OF CARDS
JUNE 6 C	4	2	3	1



PHOTO ANALYSIS REPORT

Approved For Release 2000/04/14 : CIA-RDP78-05867A000301070006-3

PHOTO NO.	145917	REF ID:	N 3920	DATE	NIS 67 E	LONGITUDE	125 23 E			
COUNTRY	PORTUGASE TIMOR									
AREA NO.	12 NT	SUBJECT	AHM	SUBJECT		SUBJECT				
	V I L A	D A	E R M E R A	(N R)			C			
	O F F I C E	P L A N T A T I O N					E			
	E F									
				(29)	25X1A					
DATE OF PHOTO	JUNE	60	TYPE	4	QUALITY	2	CLASS	3	NO OF CARDS	1
CAPTIONED BY										
Approved For Release 2000/04/14 : CIA-RDP78-05867A000301070006-3										
PHOTO ANALYSIS REPORT										

WORD NO. 745945	LATITUDE N 2820 NIS		LONGITUDE 125 23E	
COUNTRY	PROVINCE			
AREA NO.	SUBJECT			
V I L A	D A	E R M E R A	" (N E)	B
U I L D I N G	O N	C O F F E E	"	P L
A N T A	T I O N .			
(24)				
25X1A				
DATE OF PHOTO	TYPE	QUANTITY	CLASS	NO. OF CARDS
JUNE 60	4	1	3	i
CAPTIONED BY				
[REDACTED]				

PHOTO ANALYSIS REPORT

Approved For Release 2000/04/14 : CIA-RDP78-05867A000301070006-3

PHOTO NO	425910	OFFICE	N 2820	CLASSIFICATION	TOP SECRET	LONGITUDE	125 23E
COUNTRY	U PORTUGUESE TIMOR						
AREA NO	UNT	C32					
	VILA	DA	ERMERA			RE	1
	DENCE	OF	SECRETARY				0
	FFOWN						

(7) 25X1A

DATE OF PHOTO	TYPE	QUANTITY	CLASS	NO OF CARDS	SOURCE
JUNE 60	4	2	3	1	

Approved For Release 2000/04/14 : CIA-RDP78-05867A000301070006-3

PHOTO ANALYSIS REPORT

PHOTO NO 44590U	PROJECT N3820	LABELE NIS 67 2	LONGITUDE 125- 23 E
COUNTRY PORTUGUESE TIMOR	AREA NO 12 NT	SUBJECT C6B	SUBJECT C32
VILA DA	ERMEIRA	ADMINISTRAT	MAIN
STREET	AD	ADMINISTRAT	STREET
OR	RESIDENCE	AT	END OF STREET
(6) (7)			25X1A
DATE OF PHOTO JUNE 60	TYPE 4	QUALITY 2	CLASS 3
NO. OF CARDS 2		CAPTIONED BY [REDACTED]	

PHOTO ANALYSIS REPORT

Approved For Release 2000/04/14 : CIA-RDP78-05867A000301070008-3

PHOTO NO 445951
COUNTRY PORTUGUESE TIMOR
AREA NO 12 NT
SUBJECT CIB
PROVINCE N 2820
LATITUDE 12 S
LONGITUDE 125 35 E

D	I	L	I	P	R	O	V	I	N	C	I	A	L	G	O	V
T	H	E	A	D	Q	U	A	R	T	E	R	F	O	R	A	
L	L	O	F	P	O	R	T	U	G	E	S	E	T	I	M	O

(7)(S) 25X1A

DATE OF PHOTO	TON	QUANTITY	CLASS	NO. OF CARDS	BOX
JUNE 60	4	2	3	1	

Approved For Release 2000/04/14 : CIA-RDP78-05867A000301070008-3

Release 2000/04/14 : CIA-RDP78-05867A000300070006-3

MICRO NO. 44593E		LATITUDE N 2 22 0		LONGITUDE 125 35 E	
COUNTRY PORTUGUESE TIMOR		SUBJECT AL 9 022		SUBJECT	
AREA NO. D I L I		SUBJECT H A R B O R		SUBJECT	
DATE OF PHOTO JUNE 6 0 4		TYPE 2		CLASS 3	
CLASSIFICATION CONFIDENTIAL		NO. OF CARDS 1		SOURCE	

(2) (30)

25X1A

Release 2000/04/14 : CIA-RDP78-05867A000301070006-3

LONGITUDE 125 35E

INDICATOR 15934

REF ID: A6620

COUNTRY	AREA NO	SUBJECT	SUBJECT	SUBJECT	SUBJECT	SUBJECT	SUBJECT	SUBJECT
	U	PORTUGUESE TIMOR						
	ANT	C56	C52	C81	C65			
		DILI	TIMORESE	MORESE	WARREN			
		ORG	REHEARSING	FOR MASS	DEMONSTRATION			
		ING						

OF CONFIDENCE & LOYALTY BEFORE THE GOVERNOR.

(6) (8) (10)

25X1A

DATE OF PHOTO	TYPE	QUANTITY	CLASS	NO. OF CARDS	EXPOS
JUNE 60	4	2	3	4	



Approved For Release 2000/04/14 : CIA-RDP78-05867A000301070006-3

CONFIDENTIAL PHOTO ANALYSIS REPORT

Case 2000/04/14 : CIA-RDP78-05867A000301070006-3

PHOTO NO. 445951

N 2820

LONGITUDE S 125 35 E

COUNTRY	AREA NO	SUBJECT	SUBJECT	SUBJECT	SUBJECT	SUBJECT	SUBJECT	SUBJECT
		PHOTOGRAPH	TINOR					
		12 NT	CZE					
		D I L I		I N T E R I O R		W O R K		
		Y A R D	O F	S A P T		B L O G		
		A R E A	# 7	I M P O R T		EXPORT HOUSE IN		
		PROVINCE.						

(7) (10)

25X1A

DATE OF PHOTO	TYPE	QUANTITY	CLASS	NO. OF CARDS	REMARKS
JUNE 60	4	2	3	1	

Approved For Release 2000/04/14 : CIA-RDP78-05867A000301070006-3

PHOTO ANALYSIS REPORT

Approved For Release 2000/04/14 : CIA-RDP78-05867A000301070006-3

PHOTO NO 445955	LATITUDE N 2320		LONGITUDE 125 35 E	
COUNTRY PORTUGUESE TIMOR	SUBJECT 12NT	SUBJECT AL9	SUBJECT O10	SUBJECT 022
AREA NO D I L I	SUBJECT H A R B O R			20
				40
				60
				80
				100
PART 1 OF 2-PART PANORAMA.				
(2)(U)(S)			25X1A	
DATE OF PHOTO JUNE 60	TYPE 4	QUALITY 2	CLASS 3	NO. OF CARDS 3
Approved For Release 2000/04/14 : CIA-RDP78-05867A000301070006-3				
CONFIDENTIAL				
PHOTO ANALYSIS REPORT				

Release 2000/04/14 : CIA-RDP78-05867A000303070006-3

INDEX NO. 445938
 LOT NO. N 2820
 LATITUDE 00 S
 LONGITUDE 125 35 E

COUNTRY PORTUGUESE TIMOR
 AREA NO 12NT
 SUBJECT AL9 022
 SUBJECT HARBOR
 SUBJECT LOOK IN
 SUBJECT FROM FOOT
 SUBJECT BY \$
 SUBJECT LIGHTHOUSE PART 2 OF 2-PART PANORAMA

(2)(30)

25X1A

DATE OF PHOTO	TYPE	QUALITY	CLASS	NO. OF CARDS	NO.
JUNE 60	4	1	3	2	

Approved For Release 2000/04/14 : CIA-RDP78-05867A000
 CONFIDENTIAL

PHOTO ANALYSIS REPORT

Release 2000/04/14 : CIA-RDP78-05867A000301070006-3

REF ID: A45901
 DISTRICT: N2820
 LATITUDE: 126
 LONGITUDE: 23E

COUNTRY	AREA NO	SUBJECT	SUBJECT	SUBJECT	SUBJECT	SUBJECT	SUBJECT
PORTUGUESE TIMOR	ANT	C26	C71				
Y I Q U E Q U E				M A R K E T		P L A	
C E O N				M A R K E T		D A Y,	(S U N
D A Y)						P A R T 1 O F 3 - P A R T P A N G R A N A	

(S) (D) 25X1A

DATE OF PHOTO	TYPE	QUANTITY	CLASS	NO. OF CARDS
JUNE 60	48	2	3	2



Approved For Release 2000/04/14 : CIA-RDP78-05867A000301070006-3

PHOTO ANALYSIS REPORT

Approved For Release 2000/04/14 : CIA-RDP78-05867A000301070006-3

PHOTO NO: 745908

CARRIAGE: 126 22E

AREA NO: 12 NT

COUNTRY: ^UPRIMUMBE ^ZZINAR

PROVINCE: N2820

SUBJECT	SUBJECT	SUBJECT	SUBJECT	SUBJECT	SUBJECT	SUBJECT	SUBJECT
VI	QUE	QUE		M	A	R	E
C	E	O	N	M	A	R	E

PART 2 OF 3-PART PANORAMA

(B) (10) 25X1A



DATE OF PHOTO	FIVE	QUALITY	CLASS	NO OF CARDS
JUNE 60	4	2	3	2

APPROVED BY: *JMB*

REPORT NO 445959	COUNTRY PORTUGUESE TIMOR	AREA NO IANT C36	PROVINCE N 2520	LONGITUDE 126 22E
AREA NO VIQUEQUE	MARK C71	MARK MARKET	MARK DAY	MARK PLA
CE	ON	MARKET	PART 3 OF 3-PART MANDRINA	

(S)(10)

25X1A

DATE OF PHOTO	FIVE	QUALITY	CLASS	NO OF CARDS	NO.
1968	4	2	3	2	

CLASSIFICATION

CONFIDENTIAL

PHOTO ANALYSIS REPORT

REF ID: 445950
 DATE: 2000/04/14
 LOT NO: N 2820
 REF ID: CIA-RDP78-05867A000301070006-3
 REF ID: 52 S 126 22E

COMPANY: PORTUGUESE TIMOR
 AREA NO: 12NT 2GS
 SUBJECT: VIQUEQUE (NR)
 SUBJECT: HDQTR \$ ON
 SUBJECT: MAIN ROAD, 5 KILOMETERS NORTH OF TOWN.

(3)

25X1A

DATE OF PHOTO	TYPE	QUANTITY	CLASS	NO OF CARDS	BOX
JUN 68	4	2	3	1	

Approved For Release 2000/04/14 : CIA-RDP78-05867A000301070006-3

CLASS/SEARCH

CONFIDENTIAL

PHOTO ANALYSIS REPORT

DATE 2000/04/14
 REF ID: A600301070006-3
 LONGITUDE 34 NE

COUNTRY	AREA NO	PROVINCE	SUBJECT	SUBJECT	SUBJECT	SUBJECT	SUBJECT	SUBJECT	SUBJECT
BRITISH EAST AFRICA	170	UGANDA	AK 8						

25X1A

DATE OF PHOTO	TYPE	QUALITY	CLASS	NO. OF COPIES
	4	2	3	2

Approved For Release 2000/04/14 : CIA-RDP88-05867A000301070006-3

PHOTO ANALYSIS REPORT

PHOTO NO. 445982
 DATE 2000/04/14
 REF ID: U-2813
 CIA-RDP78-05867A000301070006-3
 COUNTRY: BRITISH EAST AFRICA
 AREA NO: 178
 PROVINCE: UGANDA
 SUBJECT: PORTAL - MBARRARA
 SUBJECT: KATWE
 23 KM FROM KATWE.

25X1A

DATE OF PHOTO	TYPE	QUALITY	CLASS	NO. OF CARDS
	4	2	3	1

Approved For Release 2000/04/14 : CIA-RDP78-05867A000301070006-3

PHOTO ANALYSIS REPORT

Case 2000/04/14 CIA-RDP78-05867A000301070006-3

PHOTO NO. 445983

LOT NO. U-2913

LABELED 3017 E

COMP. BRITISH EAST AFRICA

AREA NO. 170

PROVINC. UGANDA

AREA NO.	MARK	MARK	MARK	MARK	MARK	MARK	MARK	MARK
F	R	P	R	T	A	L	(N.R.)	R D
K	M	F	R	I	J	N	L	K G S W

25X1A

DATE OF PHOTO	FIVE	QUARTY	CLASS	NO. OF CARDS
	4	2	3	1

Approved For Release 2000/04/14 : CIA-RDP78-05867A000301070006-3

CLASSIFICATION CONF

PHOTO ANALYSIS REPORT

2000/04/14 : CIA-RDP78-05867A000301070006-3

PHOTO NO. 44598E
 AREA NO. 170
 COUNTRY BRITISH EAST AFRICA
 PROVINCE UGANDA
 LONGITUDE 3156E

AREA NO.	SUBJECT	SUBJECT	SUBJECT	SUBJECT	SUBJECT	SUBJECT	SUBJECT
170	ALB	D36	AKZ				
MURC	N	S	0	N	15	FALLES	(u c)
FERR	Y	0	N	30		CL	RIVER
LK	U	F	R	30			

SHORE.

25X1A

DATE OF PHOTO	TYPE	QUALITY	CLASS	NO. OF CARDS
June 1964	4	✓	3	3

Approved For Release 2000/04/14 : CIA-RDP78-05867A000301070006-3

CONF

PHOTO ANALYSIS REPORT

PHOTO NO. 44-66
 AREA NO. 170
 COUNTRY BRITISH EAST AFRICA
 PROVINCE UGANDA
 COORDINATES 31 30 E
 REFERENCE 2000/04/14 : CIA-RDP78-05867A000301070006-3

170	DUF	CLY	D 36						
P A W A R H			(W R)						
U E R									
W N W									

25X1A

BASE OF PHOTO	TYPE	QUALITY	CLASS	NO. OF CARDS
	4	✓	3	3

Approved For Release 2000/04/14 : CIA-RDP78-05867A000301070006-3

PHOTO ANALYSIS REPORT

2000/04/14 : CIA-RDP78-05867A000301070006-3

145966	U-2813	UGANDA	31 25 E
BRITISH EAST AFRICA			
170	MA	DAL	ALT
R H I N D	C A M P		
D O C K			
[B A R G E S]			

25X1A



DATE OF MICRO	TYPE	QUALITY	CLASS	NO. OF CARDS
			3	3

Approved For Release 2000/04/14 : CIA-RDP78-05867A000301070006-3

PHOTO ANALYSIS REPORT

2000/04/14 : CIA-RDP78-05867A000301070006-3

PHOTO NO. *7153181* LOT NO. *N-2913* LANGUAGE *UGANDA* LOCATION

COUNTRY *BRITISH EAST AFRICA*

AREA NO.	SUBJECT	SUBJECT	SUBJECT	SUBJECT	SUBJECT	SUBJECT	SUBJECT	SUBJECT
<i>170</i>	<i>AKI</i>	<i>AKU</i>						
<i>BRID</i>	<i>6</i>		<i>10</i>	<i>AKU</i>	<i>11</i>	<i>AKU</i>	<i>12</i>	<i>AKU</i>
<i>RD</i>	<i>7</i>		<i>30</i>	<i>AKU</i>	<i>30</i>	<i>AKU</i>	<i>AKU</i>	<i>AKU</i>
			<i>30</i>					

(0 2 2 2 2 2 2 2 2 2)

25X1A

DATE OF PHOTO	TYPE	QUALITY	CLASS	NO. OF CARDS
			<i>3</i>	<i>✓</i>

Approved For Release 2000/04/14 : CIA-RDP78-05867A000301070006-3

PHOTO ANALYSIS REPORT

(20)

Approved For Release 2000/04/14 : CIA-RDP78-05867A000301070006-3

PHOTO NO. 445970

REF ID: A66328

LONGITUDE 3115 E

COUNTRY BRITISH EAST AFRICA

PROVINCE UGANDA

AREA NO.	SUBJECT	SUBJECT	SUBJECT	SUBJECT	SUBJECT	SUBJECT	SUBJECT	SUBJECT
170	CLB	AKB						
Y U M B E		[B	L D	C S			A R U A - M	
O Y O	R D		L K G			S S W		

25X1A

DATE OF PHOTO	TYPE	QUALITY	CLASS	NO. OF CARDS
June 66	4	✓	3	2

CAPTIONED BY *[Signature]*

Approved For Release 2000/04/14 : CIA-RDP78-05867A000301070006-3

PHOTO ANALYSIS REPORT

Approved For Release 2000/04/14 : CIA-RDP78-05867A000307070006-3

COUNTRY	BRITISH EAST AFRICA		UGANDA						
AREA NO	128	CODE	MR 3	SUBJECT	SUBJECT	SUBJECT	SUBJECT	SUBJECT	SUBJECT
Y	U	M	3	E	[B	L	D	C	3
0	Y	0	"	X	B	L	K	G	U
			"						

25X1A

DATE OF PHOTO	TYPE	QUALITY	CLASS	NO. OF CARDS
Approved For Release 2000/04/14 : CIA-RDP78-05867A	CONF		3	2.

2000/04/14 CIA-RDP78-05867A000301070006-3

PHOTO NO.	143972	LOT NO.	D-213	LABELED	3158 E
COUNTRY	BRITISH EAST AFRICA	PROVINCE	UGANDA	SUBJECT	
AREA NO.	170	SUBJECT	AKZ	SUBJECT	"LANDS"
	LAROP	SUBJECT	FERR	SUBJECT	"RIVER"
	GON	SUBJECT	NICE	SUBJECT	"RIVER"

25X1A



DATE OF PHOTO	TYPE	QUALITY	CLASS	NO. OF CARDS
	4	2	3	3

Approved For Release 2000/04/14 : CIA-RDP78-05867A000301070006-3

CONF

PHOTO ANALYSIS REPORT

PHOTO NO. Approved For Release 2000/04/14 : CIA-RDP78-05867A000300070006-3 3, 1, 0 E

COUNTRY	BRITISH EAST AFRICA		PROVINCE					UGANDA		
AREA NO	170	SUBJECT	SUBJECT	SUBJECT	SUBJECT	SUBJECT	SUBJECT	SUBJECT	SUBJECT	
		LES	SM	AKB						
	L A R O P I			F E K K Y			L A			
	G O W	N I C E		R I V E			P		[R 2]	

25X1A

(28, 29)

DATE OF PHOTO	TYPE	QUALITY	CLASS	NO. OF CARDS
June 68	4	2	3	3
CLASSIFICATION	CONF			

Approved For Release 2000/04/14 : CIA-RDP78-05867A000301070006-3

135977

COUNTRY: BRITISH EAST AFRICA PROVINCE: UGANDA

AREA NO	SUBJECT	SUBJECT	SUBJECT	SUBJECT	SUBJECT	SUBJECT	SUBJECT
170	AKW	AKZ					
B	R	I	D	G	E	O	N
U	R	O	A	D	A	I	R
E	S	R	L	A	R	O	P
(0334N 31.50E)							

25X1A

DATE OF PHOTO	TYPE	QUALITY	CLASS	NO OF CARDS
June 60	4	2	3	2

CLASSIFICATION: CONFIDENTIAL CAPTIONED BY: [REDACTED]

Approved For Release 2000/04/14 : CIA-RDP78-05867A000301070006-3

FORM NO. 174 USE PREVIOUS EDITIONS

PHOTO ANALYSIS REPORT

(10)

PHOTO NO.	445970	NO. 314	NO. 1013	DATE	2000/04/14	CLASSIFICATION	SECRET	REF ID	A000301070006-3
COMMENT	TO GO								
AREA NO.	1106	MARK	PLS	MARK	PLS	MARK	PLS	MARK	PLS
SANS ANNE		- M A N G O		(H R)		7		K M	
ERREY		O T I		R I V		7		K M	
OF		T O W N							

25X1A

DATE OF PHOTO	TYPE	QUALITY	CLASS	NO. OF CARDS
2/21	4	2	4	3




PHOTO ANALYSIS REPORT

Case 2008/04/14 : CIA-RDP78-05867A000301070006-3


PHOTO NO. 1450
 LATITUDE 00 30 E
 LONGITUDE 30 W
 COUNTRY Togo
 AREA NO 1106
 SUBJECTS: ANNE - 10, TOWN
 TIRIVU? 30, 5 KM S OF TOWN
 N. LK G NE 30

FR SOUTH ROAD. BRIDGE, NOT
 ALWAYS USED, IS ON MAIN N-S HIGHWAY.

25X1A

DATE OF PHOTO	TYPE	QUALITY	CLASS	NO. OF CARDS
Oct 59	4	2	4	✓

CAPTIONED BY
 (Signature)



Approved For Release 2000/04/14 : CIA-RDP78-05867A000301070006-3

PHOTO ANALYSIS REPORT

Approved For Release 2009/04/14 : CIA-RDP78-05867A000301070006-3

PHOTO NO. 1106 LOT NO. 1106 MAP REFERENCE 1106 LATITUDE 0111E LONGITUDE 0111E

COUNTRY TOGO PROVINCE

AREA NO. 1106 SUBJECT DUF SUBJECT SUBJECT SUBJECT SUBJECT SUBJECT SUBJECT SUBJECT

L	A	M	A	K	A	R	A	[P	L	A	I	N]	C	X
G	N	F	R	R	E	S	T	H	O	U	S	E	.			

25X1A

DATE OF PHOTO	TYPE	QUALITY	CLASS	NO. OF CARDS
<u>Oct 59</u>	<u>4</u>	<u>2</u>	<u>4</u>	<u>1</u>



CLASSIFICATION One CAPTIONED BY 1106

Approved For Release 2009/04/14 : CIA-RDP78-05867A000301070006-3

FORM NO. Approved For Release 2000/04/14 : CIA-RDP78-05867A000301070006-3

COUNTRY *7060* PROVINCE

AREA NO	SUBJECT	SUBJECT	SUBJECT	SUBJECT	SUBJECT	SUBJECT	SUBJECT	SUBJECT
<i>1106</i>	<i>ANL</i>	<i>AHP</i>	<i>DOF</i>					
<i>L A M A</i>	<i>K A R A</i>	<i>(N R)</i>	<i>P E A N U T</i>					
<i>F I E L D</i>	<i>L K G</i>	<i>E</i>	<i>F R M A</i>					
<i>M R D</i>	<i>N R</i>	<i>T O W N</i>						

(1, 2) 25X1A

DATE OF PHOTO	TYPE	QUALITY	CLASS	NO. OF CARDS
<i>Oct 59</i>	<i>u</i>	<i>u</i>	<i>u</i>	<i>3</i>



Approved For Release 2000/04/14 : CIA-RDP78-05867A000301070006-3

PHOTO NO. 448777
 REFERENCE: N-317
 LONGITUDE

COUNTRY	AREA NO.	SUBJECT	SUBJECT	SUBJECT	SUBJECT	SUBJECT	SUBJECT	SUBJECT	SUBJECT
TOGO	1106	K E	DOB	DOF					
L A M A		K A R A			-	K A	N B E		R O
A B		L K G			[H	I L L S			P L
A I N									

25X1A

DATE OF PHOTO	TYPE	QUANTITY	CLASS	NO. OF CARDS
Dec 59	4	2	4	3

APPROVED BY: [Signature]

INDEX NO: 443930

COUNTRY: TOGO

AREA NO: HOGE

MARK: CHY

SUBJECT: ANNE

STORAGE

LA

KARRA - KANDI ROAD

25X1A

(7, 24)

DATE OF PHOTO	TYPE	QUALITY	CLASS	NO. OF CARDS
Dec 59	4	2	4	2

Approved For Release 2000/04/14 : CIA-RDP78-05867A000301070006-3

REPORT NO.	445982	COUNTRY	TOGO		PROVINCE					LONGITUDE	0116E		
AREA NO.	1106	SUBJECT	DWS	SUBJECT		SUBJECT		SUBJECT		SUBJECT		SUBJECT	
	B A F I L O		R O A D				P A S S					T H	
	R O U C H		R O C K				L K G					\$ O U T	
	H						NORTHBOUND LANE ISRT LEFT.						

25X1A

DATE OF PHOTO	05 07 9	TYPE	4 2	CLASS	4 2	NO. OF CARDS	
CLASSIFICATION	Approved For Release 2000/04/14 : CIA-RDP78-05867A000301070006-3						

PHOTO ANALYSIS REPORT

Approved For Release 2000/04/14 : CIA-RDP78-05867A000301070006-3

FORM NO. 174 145981 N-354 1073 05867A000301070006-3 116E

COUNTRY	TOGO										
AREA NO.	1106	MARK	DOD	SUBJECT	DOR	INDEX	348	SUBJECT		SUBJECT	
	B	A	F	I	L	O					
	F	O	R	"	C	S	7				
	S	S	.	"							

25X1A

BASE OF PHOTO	TYPE	QUALITY	CLASS	NO. OF COPIES
Oct 59	4	2	4	3
CLASSIFICATION				CAPTIONED BY
Approved For Release 2000/04/14 : CIA-RDP78-05867A000301070006-3				

PHOTO ANALYSIS REPORT

PHOTO NO. 415985

COUNTRY FRENCH WEST AFRICA PROVINCE DAHOMEY

AREA NO 78G SUBC E06 SUBC C43

GRAND	-	POP	POP	DAHOMEY				
IMMIGRANT				STAT				
LINK								

ENROUTE ANKRA, TOGO - UNIDAH, DAHOMEY.
 BLDG IN BG IS DAHOMEY DOLANS.

25X1A

DATE OF PHOTO	TYPE	QUALITY	CLASS	NO. OF CARDS
Jan 60	4	2	4	2

APPROVED BY [Signature]



REF ID: AAFONH		N-317		COUNTRY: FRENCH WEST AFRICA		TOWN: DATHOMEY		LANGUAGE: FRENCH		LONGITUDE: 11° 0' E		
AREA NO:	786	SUBJECT:	TRIKE	SUBJECT:	D68	SUBJECT:		SUBJECT:		SUBJECT:		
GRAND	D	-	PO	P	0	(NR)					20	
O	T	G	O	-	0	G	R	A	N	D	-	40
R	D	"	N	O	F	"	T	W	N			
APPROX 3 MILES						TOWN						
<div style="text-align: right;">25X1A</div> <div style="text-align: center;">(1818)</div>												
DATE OF PHOTO	TYPE	QUALITY	CLASS	NO OF CARDS		CAPTIONED BY						
Jan 60	4	2	4	2		[Redacted]						
Approved For Release 2000/04/14 : CIA-RDP78-05867A000301070006-3												
PHOTO ANALYSIS REPORT												


Approved For Release 2000/04/14 : CIA-RDP78-05867A000301070006-5

AREA NO: 145987
 COUNTRY: FRENCH WEST AFRICA
 PROVINCE: DOMOMOY
 AREA NO: 786
 SUBJECT: GRAND - P O P O
 SUBJECT: L K G
 SUBJECT: GRAND - P O P O - ON D A H
 SUBJECT:

FR IN FRONT OF Immigration Office Customs Office at airport.

25X1A

DATE OF PHOTO	FILM	QUALITY	CLASS	NO. OF CARDS
Jan 60	✓	✓	✓	3



Approved For Release 2000/04/14 : CIA-RDP78-05867A000301070006-3

Release 2000/04/14 : CIA-RDP78-05867A000301070006-3

PHOTO NO.	ADDRESS	PROVINCE	SUBJECT			
	FRENCH WEST AFRICA	DATTOUCY				
AREA NO.	786	CB1	RHC	D33	(NA)	WAT
	SEB	B	R	O	U	C
	F	I	N	N	G	
	LAC	A	H	O	E	M

20
40

LEG N FROM Grand Pte. - Orad Rend.

25X1A

(7,24,39)

DATE OF PHOTO	TYPE	QUALITY	CLASS	NO OF CARDS
June 60	U	2	4	3
CAPTIONED BY				

Approved For Release 2000/04/14 : CIA-RDP78-05867A000301070006-3

REPORT NO.	1451159	PROVINCE	DAHOUEY	LONGITUDE	01 17 E
COUNTRY	FRENCH WEST AFRICA	AREA NO	786	SUBJECT	10 11 12 13 14 15 16 17 18 19 20 21 22 23 24 25 26 27 28 29 30 31 32 33 34 35 36 37 38 39 40 41 42 43 44 45 46 47 48 49 50 51 52 53 54 55 56 57 58 59 60 61 62 63 64 65 66 67 68 69 70 71 72 73 74 75 76 77 78 79 80 81 82 83 84 85 86 87 88 89 90 91 92 93 94 95 96 97 98 99 100
DATE OF PHOTO	Jan 60	TYPE	4 2	CLASS	1
CLASSIFICATION		CAPTIONED BY		[REDACTED]	

SEE WEST FROM GRAND-PIN - ON ROAD ROAD

25X1A

PHOTO NO: 445980

COUNTRY: GHANA

AREA NO: 5G

PROVINCE: (NR)

SUBJECT: T E F L ' E

SUBJECT: H I G H W A Y

SUBJECT: E . O F T O W N

SUBJECT: L O M E - N E C K A

SUBJECT: 8 M

SUBJECT: L K G W O S T

SUBJECT: M I L E S

LONGITUDE: 20 30 E

25X1A



DATE OF PHOTO	TYPE	QUALITY	CLASS	NO. OF CARDS
Jan 60	4	✓	4	1

CAPTIONED BY: [Signature]

PHOTO ANALYSIS REPORT

Approved For Release 2000/04/14 : CIA-RDP78-05867A000801070006-3

REF ID: A45001

COUNTRY	AREA NO	DATE	SUBJECT	SUBJECT	SUBJECT	SUBJECT	SUBJECT	SUBJECT	SUBJECT
GHANA	56	12/1	DEL	FERRY	AR	R	D	S	S
				RIVER	ON				LOME
				ROAD					

↳ LK6 FROM EAST BANK.

25X1A

DATE OF PHOTO	TYPE	QUALITY	CLASS	NO. OF CARDS
Jan 60	4	✓	4	2

Approved For Release 2000/04/14 : CIA-RDP78-05867A000301070006-3

PHOTO ANALYSIS REPORT

PHOTO NO.	A45993	PROVINCE	N-714	LATITUDE	7° 15'	LONGITUDE	80° 51' E
COUNTRY	TOGO						
AREA NO.	110G	AGENCY	ARZ	SUBJECT		SUBJECT	
	A M O U S	S	O U K O U E	(R)		L O M E	
	- P A L	"	R O A D			L K G	N U
		"					

25X1A

DATE OF PHOTO	TYPE	QUALITY	CLASS	NO. OF CARDS
Jan 60	4	2	4	
CAPTIONED BY				



PHOTO ANALYSIS REPORT

Approved For Release 2000/04/14 : CIA-RDP78-05867A000301070006-3

PHOTO NO.	445993	PROVINCE	N-31	LATITUDE	00 30 E	LONGITUDE	00 30 E
COUNTRY	Togo						
AREA NO.	1106	SUBJECT	D3A	SUBJECT		SUBJECT	
	PALIME		(N R)		K P E		W A S
	ERFALE				X		K M
	M O F		T O W N				

12 KM FA ROAD PALIME-ATAKAME ROAD.

25X1A

DATE OF PHOTO	Jan 60	TYPE	4	QUALITY	2	CLASS	4	NO. OF CARDS	1
CAPTIONED BY								[Redacted]	


Approved For Release 2000/04/14 : CIA-RDP78-05867A000301070006-3

PHOTO ANALYSIS REPORT

Approved For Release 2000/04/14 : CIA-RDP78-05867A000801070006-3

PHOTO NO. 445994	MAP REFERENCE N-314	LAUREL	LONGITUDE 0031E
COUNTRY TOGO	PROVINCE	SUBJECT	SUBJECT
AREA NO. 1106	SUBJECT PALI ME	SUBJECT G O U T	SUBJECT C O C O A
	SUBJECT URSE R Y		

25X1A



DATE OF PHOTO	TYPE	QUALITY	CLASS	NO. OF CARDS
Jan 60	4	2	4	1

Approved For Release 2000/04/14 : CIA-RDP78-05867A000301070006-3

PHOTO ANALYSIS REPORT

REPORT NO.	445995	PROVINCE						
COUNTRY	TOGO							
AREA NO.	1106	MARK	10	20	30	40	50	
			FR	MI	NI	SE	EX	
			IS	RES	IDE	N	CE.	

25X1A

DATE OF PHOTO	TYPE	QUALITY	CLASS	NO. OF CARDS
Jan 60	d	2	4	1
CAPTIONED BY				




PHOTO ANALYSIS REPORT

Approved For Release 2000/04/14 : CIA-RDP78-05867A000301070006-5

PHOTO NO	445993	PROVINCE	N-314	LABOR	8000301070006-5	LENGTH	8114E
COUNTRY	TOGO						
AREA NO	110G						
	LOME		BEACON			13	K G
	COAST		ROAD			22	SIDE
	OF		CITY			30	

25X1A



DATE OF PHOTO	TYPE	QUALITY	CLASS	NO. OF CARDS
Jan 60	4	2	4	1

Approved For Release 2000/04/14 : CIA-RDP78-05867A000301070006-5

PHOTO ANALYSIS REPORT

FORM NO. 445997	LATITUDE		LONGITUDE	
COMMENT		PROVINCE		
AREA NO.	SUBJECT	SUBJECT	SUBJECT	SUBJECT
1106	C34			
L O M E	R E S I	D E N C E		
R E S I	D E N T	C H A M B E R		
O F	D E P U T I E S			

25X1A

DATE OF PHOTO	TYPE	QUALITY	CLASS	NO. OF CARDS
Jan 60	4	2	4	

PHOTO ANALYSIS REPORT

445998 *N-354* *110654* *0114E*

COMMENT	AREA NO	SUBJECT	SUBJECT	SUBJECT	SUBJECT	SUBJECT	SUBJECT	SUBJECT
<i>TO GO</i>	<i>1106</i>	<i>C76</i>	<i>AGP</i>					
<i>L O M E</i>			<i>H O T E L</i>		<i>L E</i>		<i>B E N</i>	<i>W</i>
<i>U C</i>			<i>L K C</i>		<i>N E</i>			

25X1A

DATE OF PHOTO	TYPE	QUALITY	CLASS	NO. OF CARDS
<i>Jan 60</i>	<i>4</i>	<i>2</i>	<i>4</i>	<i>2</i>



PHOTO ANALYSIS REPORT

Approved For Release 2000/04/14 : CIA-RDP78-05867R000301070006-3

REF ID: A4591111	PROVINCE	LABELS: <i>MOSEN 0114E</i>						
COUNTRY: TOGO	AREA NO: 1106	REF ID: 128	SUBJECT: L I G H T H O U S E	SUBJECT: H O T E L	SUBJECT: L E	SUBJECT: B E N I N	SUBJECT: I P P	SUBJECT: 20
DATE OF PHOTO: Jan 60	TYPE: 4	QUALITY: 2	CLASS: 4	NO. OF CARDS: 1	APPROVED BY: <i>[Signature]</i>			

PHOTO ANALYSIS REPORT

MEMO NO.	N-317							CLASSIFICATION	SECRET
COUNTRY	TOGO								
AREA NO.	110 G	AKB	MLB						
	L O M E		C O A S	S A L					
	Y. I. N	F R O N T							
	L E B E N I N								

LKG EAST. STEEL STRUCTURE AT LEFT IS LIGHT HOUSE TOWER

25X1A

DATE OF PHOTO	TYPE	QUALITY	CLASS	NO. OF COPIES
Jan 60	H 2	4	2	2
CAPTIONED BY				

PHOTO ANALYSIS REPORT