

Approved For Release 1999/09/21 : CIA-RDP78-05867A000301080012-5

PHOTO NO.	451367	PROVINCE	VARNNA				LONGITUDE	27 55 E
COUNTRY	BULGARIA	SUBJECT						
AREA NO.	2220M 3C1	SUBJECT	N A V Y	D A Y			[V E 8]	
	V A R N A							
	B E L 8]							
DATE OF PHOTO	AUG 6 4	TYPE	3	CLASS	30	NO. OF CARDS	25X1A	
			2		C	1		
CAPTIONED BY Approved For Release 1999/09/21 : CIA-RDP78-05867A000301080012-5								
PHOTO ANALYSIS REPORT FORM NO. 174 USE PREVIOUS EDITIONS								

APPROVED FOR RELEASE 1999/09/21 CIA-RDP78-05867A000301080012-5		LABELED N 3818		LONGITUDE 2755E	
PHOTO NO. 151368	COUNTRY BULGARIA	PROVINCE VARNNA	SUBJECT VARNNA	SUBJECT NAVY	SUBJECT DAY
AREA NO. 8220M	SUBJECT 3C1	SUBJECT VARNNA	SUBJECT NAVY	SUBJECT DAY	SUBJECT [V E X]
VARNNA BELB					
DATE OF PHOTO AUG 69			TYPE 4	QUALITY 2	CLASS C
NO. OF CARDS 1			SOURCE [REDACTED]		
CAPTIONED BY C/N/CC					
APPROVED FOR RELEASE 1999/09/21 CIA-RDP78-05867A000301080012-5					

PHOTO ANALYSIS REPORT

PHOTO NO. 451369	PROVINCE N-3818	CAPTIONED BY C	LATITUDE 43 15 N	LONGITUDE 27 55 E	CIA-RDP78-05867A000301080012-5
COUNTRY BULGARIA	AREA NO. 8220M	SUBJECT 3C	SUBJECT YABNA	SUBJECT	SUBJECT
VARNNA			N A V Y	D A Y	[V E]
B E L B]					
DATE OF PHOTO	TYPE	QUALITY	CLASS	NO. OF CARDS	SOURCE
AUG 6 0 4	2	C	1		
CLASSIFICATION AUG 6 0 4					

25X1A

PHOTO ANALYSIS REPORT

PHOTO NO. 1513711	REF ID N-3818	C	LONGITUDE 2755E
COUNTRY BULGARIA	PROVINCE VARNA	SUBJECT	SUBJECT
AREA NO. 8220M	SC1	N A V Y	D A Y
V A R N A			[V E S]
B E L B]			

25X1A

DATE OF PHOTO	TYPE	QUALITY	CLASS	NO OF CARDS	SOURCE
Aug 6 0 4	2	C	1		

PHOTO ANALYSIS REPORT

Approved For Release 1999/09/21 : CIA-RDP78-05867A000301080012-5

51371 N-3818 2755E

COUNTRY	Bulgaria		PROVINCE	VARNA		SUBJECT	SUBJECT	SUBJECT	SUBJECT
AREA NO	8220M	SUBJECT	TEG	SUBJECT	N A V Y	SUBJECT	DAY	SUBJECT	[VES]
	VARNA								

DATE OF PHOTO	TYPE	QUALITY	CLASS	NO OF CARDS	SOURCE
Aug 6 9 4		2	C	1	[REDACTED]
CAPTIONED BY					

Approved For Release 1999/09/21 : CIA-RDP78-05867A000301080012-5

WORD NO. 451872	PROVINCE N-3818	CITY C	LATITUDE 43° 58' N	LONGITUDE 27° 55' E
COUNTRY BULGARIA	PROVINCE	CITY VARNNA	SUBJECT	SUBJECT
AREA NO. 8220M	SUBJECT IEG	SUBJECT NAVY	SUBJECT DAY	SUBJECT VEB
VARNNA				

DATE OF PHOTO	TYPE	QUALITY	CLASS	NO. OF CARDS	SOURCE
AUG 6 0 4		2	C	1	25X1A
CAPTIONED BY					

Approved For Release 1999/09/21 : CIA-RDP78-05867A000301080012-5

Approved For Release 1999/09/21 : CIA-RDP78-05867A000301080012-5

PHOTO NO. 451373	REF ID A3818	LONGITUDE 27 55 E
COUNTRY Bulgaria	PROVINCE VARNA	
AREA NO 8220M	FILE NO 3C1	
SUBJECT VARNA	SUBJECT NAVY	SUBJECT DAY
SUBJECT BELS		SUBJECT [VE]

DATE OF PHOTO Aug 6 0 4	TYPE 3	QUALITY 2	CLASS C	NO. OF CARDS 1	SOURCE 25X1A
APPROVED FOR RELEASE 1999/09/21 : CIA-RDP78-05867A000301080012-5					
PHOTO ANALYSIS REPORT					

Approved For Release 1999/09/21 : CIA-RDP78-05867A000301080012-5

PHOTO NO	N-3718		LATITUDE		27 55 E	
COUNTRY	Bulgaria		PROVINCE		VARNA	
AREA NO	8220M	3C1	SUBJECT		VARNANAVY DAY	
	BELA				VEB	

25X1A [REDACTED]

DATE OF PHOTO	TYPE	QUALITY	CLASS	NO. OF CARDS	SOURCE
Aug 6 0 4 2			C 1		
CAPTIONED BY					

Approved For Release 1999/09/21 : CIA-RDP78-05867A000301080012-5

PHOTO ANALYSIS REPORT

Approved For Release 1999/09/21 : CIA-RDP78-05867A000301080012-5

PHOTO NO.	N-5818		LATITUDE		LONGITUDE	
COUNTRY	BULGARIA		PROVINCE		VARNA	
AREA NO.	8220M	3C1	SUBJECT	SUBJECT	SUBJECT	SUBJECT
	VARN'A		NAVY	DAY		VE 8
	EL 8]					

DATE OF PHOTO	TYPE	QUANTITY	CLASS	NO. OF CARDS	SCALE
AUG 6 0 4	2	C	1		25X1A
CAPTIONED BY					

Approved For Release 1999/09/21 : CIA-RDP78-05867A000301080012-5

PHOTO ANALYSIS REPORT

PHOTO NO.		451376		N-3078		LATITUDE		27 55 E	
COUNTRY		Bulgaria		PROVINCE		VARNA		CIA-RDP78-05867A000301080012-5	
AREA NO.		820M 3CI		SUBJECT		SUBJECT		SUBJECT	
V A R N A		N A V Y		D A Y		[V E S			
B E L E									
DATE OF PHOTO		TYPE		CLASS		NO. OF CARDS		SOURCE	
Aug 6 0 4		2		C I		3 30		25X1A	
CLASSIFIED		APPROVED FOR RELEASE		1999/09/21		CIA-RDP78-05867A000301080012-5		PHOTO ANALYSIS REPORT	

Approved For Release 1999/09/21 : CIA-RDP78-05867A000301080012-5

751377

N-3878

2755E

COUNTRY	BULGARIA	PROVINCE	VARNA	SUBJECT	SUBJECT	SUBJECT	SUBJECT
AREA NO	8220M	SUBJECT	3C	SUBJECT	3EL	SUBJECT	SUBJECT
	VARNA		N		A		V
	BEL						E

37

25X1A

DATE OF PHOTO	TYPE	QUALITY	CLASS	NO OF CARDS	SOUP
AUG 6 0 4	2	C	2		
CAPTIONED BY					

Approved For Release 1999/09/21 : CIA-RDP78-05867A000301080012-5

PHOTO ANALYSIS REPORT

Approved For Release 1999/09/21 : CIA-RDP78-05867A000301080012-5

PHOTO NO.	151375	PROVINCE	VARNA	LATITUDE	43° 30' N	LONGITUDE	27° 55' E
COUNTRY	BULGARIA	SUBJECT	VARNA	SUBJECT		SUBJECT	
AREA NO	8220M 3C	SUBJECT	N A V Y	SUBJECT	D A Y	SUBJECT	[V E S]
	V A R N A						
	S E L E]						
DATE OF PHOTO	Aug 6 0 4 2 C	TYPE	3	CLASS	30	NO. OF CARDS	25X1A
CAPTIONED BY							

Approved For Release 1999/09/21 : CIA-RDP78-05867A000301080012-5

PHOTO ANALYSIS REPORT

Approved For Release 1999/09/21 : CIA-RDP78-05867A000301080012-5

PHOTO NO. 151379

AREA NO. 8220M

COUNTRY BULGARIA

PROVINCE VARNNA

SUBJECT VARNNA

SUBJECT N A V Y

SUBJECT D A Y

SUBJECT [V E X]

DATE OF PHOTO Aug 6 0 4 2

TYPE 3

QUALITY 30

CLASS C

NO. OF CARDS 1

CLASSIFICATION Approved For Release 1999/09/21 : CIA-RDP78-05867A000301080012-5

PHOTO ANALYST'S REPORT

FORM NO. 174 USE PREVIOUS EDITIONS

Approved For Release 1999/09/21 : CIA-RDP78-05867A000301080012-5

PHOTO NO.	1518511	PROVINCE	YARNA				LATITUDE	43° 30' N	LONGITUDE	27° 55' E
COUNTRY	BULGARIA	SUBJECT	SUBJECT	SUBJECT	SUBJECT	SUBJECT	SUBJECT	SUBJECT	SUBJECT	
AREA NO.	8220M	SUBJECT	30	N	A	V	Y	D	A	Y
	VARN'A									[V E S]
	EL 8]									

DATE OF PHOTO	3 30	TYPE	QUALITY	CLASS	NO. OF CARDS	SOURCE	25X1A
Aug 6 0 4	2	C	1				
CLASSIFICATION	Approved For Release 1999/09/21 : CIA-RDP78-05867A000301080012-5						

Approved For Release 1999/09/21 : CIA-RDP78-05867A000301080012-5
 N-3878

COUNTRY	PROVINCE	SUBJECT	SUBJECT	SUBJECT	SUBJECT
BULGARIA	VARNA				
AREA NO 8220M	3C1				
VARNNA		N A V Y	D A Y		[V E X]
BELST					

DATE OF PHOTO	TYPE	QUANTITY	CLASS	NO. OF CARDS	SOURCE
AUG 6 0 4		2	C	1	[REDACTED]

Approved For Release 1999/09/21 : CIA-RDP78-05867A000301080012-5
 PHOTO ANALYSIS REPORT
 FORM NO. 174 1 Jun 64 USE PREVIOUS EDITIONS

PHOTO NO. 451352
 N-3818
 C
 CIA-RDP78-05867A000301080012-5
 2855E

COUNTRY	BULGARIA		PROVINCE	VARNA			
AREA NO	8220M	3C	SUBJECT	SUBJECT	SUBJECT	SUBJECT	SUBJECT
	VARNIA		N	A	Y	D	A
	S	E	L				
							[V E S]

DATE OF PHOTO	TYPE	QUALITY	CLASS	NO. OF CARDS	SOURCE
Aug 6 4 2 C 1					25X1A
Approved For Release 1999/09/21 PHOTO ANALYSIS REPORT CIA-RDP78-05867A000301080012-5					

Approved For Release 1999/09/21 : CIA-RDP78-05867A000301080012-5

151353 N. 3818 C 2755E

COUNTRY	Bulgaria		PROVINCE	VARNA			
AREA NO	8220M	3C1	SUBJECT	VARNA	SUBJECT	SUBJECT	SUBJECT
	VARNA			NAVY	DAY		VEB
	SEL						

DATE OF PHOTO	TYPE	QUALITY	CLASS	NO. OF CARDS	SOURCE
Aug 6 0 4	2	C	1		[REDACTED]

CLASSIFICATION: Approved For Release 1999/09/21 : CIA-RDP78-05867A000301080012-5

FORM NO. 174 1 Apr 64 USE PREVIOUS EDITIONS

PHOTO ANALYSTS REPORT

Approved For Release 1999/09/21 : CIA-RDP78-05867A000301080012-5

NO. NO.	151851	PROVINCE	VARNA			
COUNTRY	Bulgaria					
AREA NO.	8220M	SUBJECT	3C1			
	VARNA		NAVY	DAY		[VES]
	BELB					

DATE OF PHOTO	3	TYPE	30	CLASS	2	NO. OF CARDS	1	SOVER	25X1A
	Aug 60		4		2		C		

Approved For Release 1999/09/21 : CIA-RDP78-05867A000301080012-5

REF ID: 151385	PROVINCE: N-3818	COUNTRY: BULGARIA	PROVINCE: VARNNA	LATITUDE: 43°58'N	LONGITUDE: 27°55'E
AREA NO: 8220M	SUBJECT: 3CD	SUBJECT: VARNNA	SUBJECT: NAVY	SUBJECT: DAY	SUBJECT: [VE] 30
SUBJECT: BEL					

DATE OF PHOTO: Aug 60	TYPE: 4	QUALITY: 2	CLASS: C	NO OF CARDS: 1	BOX: 25X1A
CAPTIONED BY: [REDACTED]					

Approved For Release 1999/09/21 : CIA-RDP78-05867A000301080012-5

FIGURE NO. 451386	COUNTRY Bulgaria	PROVINCE VARNA	SUBJECT			
AREA NO. 8220M	30	30	30	30	30	30
VARNIA		N A V Y	D A Y		[V E]	
B E L E]						

DATE OF PHOTO	TYPE	QUALITY	CLASS	NO. OF CASES	BOX
Aug 60	4	2	C	1	[REDACTED]
CAPTIONED BY					

LONGITUDE 27 55 E

Approved For Release 1999/09/21 : CIA-RDP78-05863A000301080012-5

AREA NO. 451387

COUNTRY BULGARIA

PROVINCE VARNA

AREA NO.	SUBJECT	SUBJECT	SUBJECT	SUBJECT	SUBJECT	SUBJECT	SUBJECT
8220M	SCI						
VARNIA		NAVY		DAY		(V E)	
BEL							

25X1A

DATE OF PHOTO	TYPE	QUANTITY	CLASS	NO. OF CARDS	SOUL
Aug 6 0 4		2	C	1	

CLASSIFICATION Approved For Release 1999/09/21 : CIA-RDP78-05867A000301080012-5

PHOTO ANALYSIS REPORT

FORM NO. 174 USE PREVIOUS EDITIONS
1 Jul 58

PHOTO NO.	451388	PROVINCE	N-3719	COUNTRY	USSR	AREA NO.	N	SUBJECT	B61	SUBJECT	B64	SUBJECT		SUBJECT		SUBJECT		SUBJECT	
STRELKA 8 ¹⁰ BELKA: THE TWO DOGS WHICH RETURNED FROM OUTER SPACE]																			
from outer space in Aug. The sputnik carrying the dogs reached a height of 200 miles & circled the earth 17 times. (4)																		25X1A	
DATE OF PHOTO		TYPE		QUALITY		CLASS		NO. OF CARDS	3	SOURCE OF PHOTOGRAPH		[REDACTED]							

Approved For Release 1999/09/21 : CIA-RDP78-05867A000301080012-5

PHOTO NO.	13138		REF ID	N-3779		LATITUDE	LONGITUDE	
COUNTRY	USSR							
AREA NO.	N	B61	SUBJECT	SUBJECT	SUBJECT	SUBJECT	SUBJECT	SUBJECT
BELKA: ONE OF THE DOGS WHICH RETURNED FROM MOUTHER (SP)								

space in Aug. the sputnik carrying the dogs reached a height of 200 miles & circled the earth 17 times.

(4)

25X1A

DATE OF PHOTO	TYPE	QUALITY	CLASS	NO. OF CARDS	SOURCE OF PHOTOGRAPH
	1	1	3	1	



Approved For Release 1999/09/21 : CIA-RDP78-05867A000301080012-5
 PHOTO ANALYSIS REPORT

Approved For Release 1999/09/21 : CIA-RDP78-05867A000304080012-5

PHOTO NO.	15133311	PROVINCE	N-3794	LATITUDE		LONGITUDE	
COUNTRY	USSR						
AREA NO.	N	AEB					
	4	S	E	A	T	E	R
							Z
							A
							P
							O
							R
							O
							Z
							H
							E
							T
							S

known as "The Cossack." It is capable of reaching speed of 60 m.p.h.

(19)

25X1A

PAIR OF PHOTO	TYPE	QUALITY	CLASS	NO. OF CARDS	SOURCE OF PHOTOGRAPH
	4	1	3	1	

Approved For Release 1999/09/21 : CIA-RDP78-05867A000304080012-5

PHOTO ANALYSIS REPORT

Approved For Release 1999/09/21 : CIA-RDP78-05867A000301080012-5

PHOTO NO. 451111
 REFERENCE: N-3745
 CLASSIFICATION: UNCLASSIFIED
 LONGITUDE: 33 18 E

COUNTRY	USSR					
AREA NO	D 51N	SUBJECT	SUBJECT	SUBJECT	SUBJECT	SUBJECT
		631	626			110
	GRYA	ZNA	YA	10	GU	EA
	BAR	23	RAD	30	AR	LOCATED
	HILL	11		30		ON

probably just north of seaplane bases

DATE OF PHOTO	TYPE	QUALITY	(1723)	NO. OF CARDS	SOURCE OF PHOTOGRAPH	25X1A
21 Aug 60	3	B	B	2	[REDACTED]	

CLASSIFICATION: UNCLASSIFIED
 CAPTIONED BY: [REDACTED]
 Approved For Release 1998/09/21 : CIA-RDP78-05867A000301080012-5

FORM NO. 174 USE PREVIOUS EDITIONS
 PHOTO ANALYSIS REPORT (20)

PHOTO NO.	451391	LOT NO.	N 3800	ARTICLE NO.	26	LONGITUDE	02E
COUNTRY	LAOS						
AREA NO.	42 L	SUBJECT	2JS	SUBJECT	2LB	SUBJECT	2JA
	\$ A M	N E U A		R I G H T	W I N G		
	P A R A T R O O P						
	J U M P	O V E R					
TOWN TO BE IN DEFENSE AGAINST PATHET LAO.							
(3)							

STATINTL

DATE OF PHOTO	TYPE	QUALITY	CLASS	NO. OF CARDS	SOURCE OF
SEPT AUG 60	2	3	4	3	[REDACTED]
CAPTIONED BY					
Approved For Release 1999/09/21 : CIA-RDP78-05867A000301080012-5					
PHOTO ANALYSIS REPORT					

PHOTO NO.		151392		LOT NO.		N 3800		LONGITUDE			
COUNTRY				NEPAL				PROVINCE			
AREA NO.		6U		SUBJECT		C26		SUBJECT		SUBJECT	
K A T M A N D U		E A R T H		S H E N		W A R		E		J A R	
E		J A R		F O R		F A L E		I N		M	
A R K E T		P L		I C E							
(10)											
DATE OF PHOTO						TYPE			QUALITY		
SEPT		6		0		4			1		
CLASSIFICATION		STATINTL		NO. OF CARDS		4		1		SOURCE OF	
Approved For Release 1999/09/21 : CIA-RDP78-05867A000301080012-5											
PHOTO ANALYSIS REPORT											

PHOTO NO.		451393		LOT NO.		N3500		AGENCY		C		LONGITUDE		13°E	
COUNTRY		NEPX		PROVINCE											
AREA NO.		6U		SUBJECT		C26		SUBJECT		AMG		SUBJECT		SUBJECT	
K A I M A N D U		10		SUBJECT		VEGETABLE		SUBJECT		SUBJECT		SUBJECT		SUBJECT	
F T A L L		20		SUBJECT		MARKET		SUBJECT		SUBJECT		SUBJECT		SUBJECT	
U R E T		30		SUBJECT		MARKET		SUBJECT		SUBJECT		SUBJECT		SUBJECT	
U R E T		40		SUBJECT		MARKET		SUBJECT		SUBJECT		SUBJECT		SUBJECT	
LANDS OF SOUTHERN NEPX															
(10) (24)															
DATE OF PHOTO		TYPE		QUALITY		CLASS		NO. OF CARDS		SOURCE OF PHOTO		STATINTL			
SEPT 6 0		4		1		4		2		[REDACTED]		[REDACTED]			
CAPTIONED BY Approved For Release 1999/09/21 : CIA-RDP78-05867A000301080012-5															
PHOTO ANALYSIS REPORT															

Release 1999/09/21 : CIA-RDP78-05867A000301080012-5

PHOTO NO.	451895	LOT NO.	N-3745	LATITUDE	44° 33' 18" N	LONGITUDE	33° 18' E
COUNTRY	USSR						
AREA NO.	DSIN	SUBJECT	B31	SUBJECT	C26	SUBJECT	GUBA
	GRYAZNAYA	SUBJECT	BAR	SUBJECT	RADAR	SUBJECT	LOCATED
	HILL	SUBJECT		SUBJECT		SUBJECT	ON
		SUBJECT		SUBJECT		SUBJECT	BIG

probably just north of seaplane base.

DATE OF PHOTO	21 APR 68	TYPE	3	QUALITY	2	CLASS	(1, 2, 3)	NO. OF COPIES	2	SOURCE OF PHOTOGRAPH	25X1A
CLASSIFICATION	Approved For Release 1999/09/21 : CIA-RDP78-05867A000301080012-5										
PHOTO ANALYSIS REPORT											

Approved For Release 1999/09/21 : CIA-RDP78-05867A000301080012-5

WORD NO.	451396		MAP REFERENCE	N-3773		LATITUDE	73 1 1		LONGITUDE	1 20	
COUNTRY	USSR										
AREA NO.	D 51 N	331	C 26								
SUBJECT	CRY	1	7	1	Y A	10	G U R A	11	73	1	20
SUBJECT	B A R	23	R A D A R	30	L O C A T E D	30					O N
SUBJECT	H I L L	40									

probably just north of airplane base.

(1723)

DATE OF PHOTO	TYPE	QUALITY	CLASS	NO. OF CARDS	SOURCE OF PHOTOGRAPH	25X1A
21 Aug 68	1 P	3	2	2	[REDACTED]	
CAPTIONED BY						

Approved For Release 1999/09/21 : CIA-RDP78-05867A000301080012-5

Approved For Release 1999/09/28 : CIA-RDP78-05867A000301080012-5

PHOTO NO.	45130	N-3745	NO REFERENCE	CIA-RDP78-05867A	LONGITUDE	53 28E
COUNTRY	USSR					
AREA NO.	D 51 N	B 31	D 25	NR	POSSIB	
	POLY	ARMY	Y	NR	INTERFEROM	
	LY	A	RADI		ETER	
	ETER					
located on hill; western shore of Kolskiy Zaliv, just south of Polyarnyy.						
					(1, 23)	25X1A
DATE OF PHOTO	TYPE	QUALITY	CLASS	NO. OF CARDS	SOURCE OF MICROGRAPH	
21 Aug.	603	2	B	2	[REDACTED]	
CAPTIONED BY						
Approved For Release 1999/09/28 : CIA-RDP78-05867A000301080012-5						
PHOTO ANALYSIS REPORT						

Release 1999/09/21: CIA-RDP78-05867A000301080012-5

PHOTO NO.	451588	REF ID	N-3800	COUNTRY	GERMANY	PROVINCE	Sachsen Anhalt	AREA NO.	S14M C43	SUBJECT	POLICE	SUBJECT	PDT	SUBJECT	REF

at border near Helmstedt. From west zone with telephoto lens.

(1)

DATE OF PHOTO	TYPE	QUALITY	CLASS	NO. OF CARDS	SOURCE OF PHOTOGRAPH	STATINTL
Sept 60	4	2	4	1	[REDACTED]	

Approved For Release 1999/09/21: CIA-RDP78-05867A000301080012-5

PHOTO ANALYSIS REPORT

Approved For Release 1999/09/21 : CIA-RDP78-05867A000301080012-5

PHOTO NO.	4513993	LOT NO.	N-3/20	PROVINCE	ALEXANDRIA GOVERNORATE			
COORDINATE	EGYPT							
AREA NO.	117P	SUBJECT	ALA ALY					
	ALEXANDRIA					PORT		PO
	LISH		VESSEL			MONTENE		CA
	FINO							

(LEFT) + [REDACTED] VESSEL BEACHED NE OF EL MAHMOUDA QUAY PART ① OF 5-PART PALRAMA. 25X6

⑤ 25X1A

DATE OF PHOTO	TYPE	QUANTITY	CLASS	NO. OF COPIES	REMARKS
5-7 Oct 57	4	2	C	2	[REDACTED]

Approved For Release 1999/09/21 : CIA-RDP78-05867A000301080012-5

PHOTO ANALYSIS REPORT

PHOTO NO.	4514111	PROVINCE	ALEXANDRIA GOVERNORATE				
COUNTRY	EGYPT	SUBJECT	SUBJECT	SUBJECT	SUBJECT	SUBJECT	SUBJECT
AREA NO.	117P	SUBJECT	SUBJECT	SUBJECT	SUBJECT	SUBJECT	SUBJECT
ALEXANDRIA		PORT		HOT WELG		JVA	
PANESSE (LEFT)		+ PANESSE		BEACHED NEAR EL		MARADNA QUAY. PART 2 OF 5 PART	
AN VESSELS		PANORAMA.					

DATE OF PHOTO	TYPE	QUALITY	CLASS	NO. OF CARDS	BOX
5-7 Oct 59	4	2	C	2	25X1A
CAPTIONED BY					

PHOTO NO. 451411 LOT NO. N-3880

COUNTRY EGYPT PROVINCE ALEXANDRIA GOVERNORATE

AREA NO. 117P ALA ALY

1	18	10	11	12	13	14	15	16	17	18	19	20
ALEXANDRIA	(LEFT)											
RUE GIBAN		(LEFT)										
ESSE	(RIGHT)											

BERTH NE OF EL MAHADNA QUAY. PART 3 OF 5-PART PANORAMA.

DATE OF PHOTO TYPE QUALITY CLASS NO. OF CARDS

5-7 Oct 59 4 2 C 2

CLASSIFICATION APPROVED FOR RELEASE 1999/09/21 : CIA-RDP78-05867A000301080012-5

FORM NO. 174 USE PREVIOUS EDITIONS

PHOTO NO. 151-115

REF ID: A-3880

COUNTRY: EGYPT

PROVINCE: ALEXANDRIA GOVERNORATE

AREA NO.	SUBJECT	SUBJECT	SUBJECT	SUBJECT	SUBJECT	SUBJECT	SUBJECT
117P	AL	AL					
ALEXANDRIA							
PANEG	VE	SELE					

BERNED HE OF
EL MAHMOUDA QUAY. PART 4, 5 - PART
PANAMA.

DATE OF PHOTO: 5-7 Oct 59

TYPE: 4

QUANTITY: 2

CLASS: C

NO. OF PAGES: 2

CLASSIFICATION: (30) 25X1A

CAPTIONED BY: [Redacted]

PHOTO NO.	451403	LOT NO.	N-3120	PROVINCE	ALEXANDRIA GOVERNORATE				
COUNTRY	EGYPT								
AREA NO.	117P	SUBJECT	3CG	SUBJECT	ALA	SUBJECT		SUBJECT	
	ALEXANDRIA				RI			M O D	F I E D
	BLACK				SWAN			CL A	P A
	T R O L				E C O N O M I C			VESSEL TAXI	
								NE OF EL MAHMUDA QUAY. PART 5 OF 5	
								PART PANORAMA.	

(3,30) 25X1A

DATE OF PHOTO	TYPE	QUALITY	CLASS	NO. OF CARDS	BY
5-7005	59	4	2	C	2

Approved For Release 1999/09/21 : CIA-RDP78-05867A000301080012-5

PHOTO NO. 451411

N 3135


LONGITUDE 102° 30' E

COUNTRY	INDONESIA	JAVA	SUBJECT	SUBJECT	SUBJECT	SUBJECT	SUBJECT
AREA NO	33T	SIG					
	D J A K A R T A			C I T Y		M A L L	
	O N M E D A N			M E R D E K A		S E L	
	A T A N						

(7)(8)

25X1A

DATE OF PHOTO	TYPE	QUALITY	CLASS	NO. OF CARDS
6 0	4	2	3	1



Approved For Release 1999/09/21 : CIA-RDP78-05867A000301080012-5

Approved For Release 1999/09/21 : CIA-RDP78-05867A000301080012-5

PHOTO NO.	151115	MAP REFERENCE	LATITUDE		LONGITUDE	
COUNTRY	USSR					
AREA NO.	D 154 ✓	SUBJECT	AND			
	5	SUBJECT	ANT	10		20
	25	SUBJECT	Y	30		40
	45	SUBJECT	STATION	50		60
		SUBJECT	ON			
Zagorsk Highway						
DATE OF PHOTO	20 June 60	TYPE	4	CLASS	2	NO. OF CARDS
						1
CLASSIFICATION	Approved For Release 1999/09/21 : CIA-RDP78-05867A000301080012-5		CAPTIONED BY		SOURCE OF PHOTOGRAPH	
					25X1A	

PHOTO NO.	Approved For Release 1999/09/21 : CIA-RDP78-05867A000301080012-5		AREA REFERENCE	LATITUDE	LONGITUDE
COUNTRY	USSR				
PROVINCE					
AREA NO.	SUBJECT	SUBJECT	SUBJECT	SUBJECT	SUBJECT
C 154 N	AND				
5			18		20
8				19	
22			30		32
45			36		
<p>Large aerial farm with array 200 feet and 300 feet lattice masts. Lattice arrays are slung between some of these masts. Located approximately 2 kms north of city.</p>					
DATE OF PHOTO	TYPE	QUALITY	CLASS	NO. OF CASSES	SOURCE OF PHOTOGRAPH
20 June 60	A	2	C	1	25X1A
CLASSIFICATION	CAPTIONED BY				
Approved For Release 1999/09/21 : CIA-RDP78-05867A000301080012-5					
FORM NO. 174 1 Aug 58 USE PREVIOUS EDITIONS	PHOTO ANALYSIS REPORT				(20)

Approved For Release 1999/09/24 : CIA-RDP78-05867A000301080012-5

PHOTO NO. 4514117 N 3632

COUNTRY USSR PROVINCE

AREA NO	SUBJECT	SUBJECT	SUBJECT	SUBJECT	SUBJECT	SUBJECT	SUBJECT	SUBJECT
0 154N	RHO							

line north of HOSKOW on HOSKOW - Tagerse Highway

7 (23)

DATE OF PHOTO	TYPE	QUALITY	CLASS	NO OF CARDS	SOURCE OF PHOTOGRAPH
30 June 60	4	1	e	1	25X1A

CLASSIFICATION Approved For Release 1999/09/24 : CIA-RDP78-05867A000301080012-5

PHOTO NO. *151415* APPROVED FOR RELEASE 1999/09/21 CIA-RDP78-05867A000301080012-5

COUNTRY *U.S.S.R.* PROVINCE

AREA NO	SUBJECT	SUBJECT	SUBJECT	SUBJECT	SUBJECT	SUBJECT	SUBJECT	SUBJECT	SUBJECT
<i>D 154 N</i>	<i>AMD</i>								
<i>E O S N</i>	<i>C N S Y</i>	<i>K O V O</i>			<i>(N.C)</i>			<i>A N S</i>	
<i>S N N A</i>	<i>F A R H</i>	<i>Y E - Y S</i>						<i>C N I</i>	
<i>N O I</i>	<i>H O S O</i>	<i>N</i>							

Highway in center of *on Moscow-Lygod*

(23)

DATE OF PHOTO	TYPE	QUALITY	CLASS	NO. OF CARDS	SOURCE OF PHOTOGRAPH
<i>20 June 60</i>	<i>4</i>	<i>2</i>	<i>C</i>	<i>1</i>	<i>25X1A</i>

PHOTO NO. 451409

COUNTRY	AREA NO	SUBJECT	SUBJECT	SUBJECT	SUBJECT	SUBJECT	SUBJECT	SUBJECT	SUBJECT
USSR	0154N	AND							
		1	10	15	20				
		25	30	35	40				
		45							

Large aerial farm with many 200 feet and 300 feet lattice masts. Certain masts are slung between some of these masts. Located approximately 2 km north of city.

DATE OF PHOTO	TYPE	QUALITY	CLASS	NO. OF CARDS	SOURCE OF PHOTOGRAPH
20 June 60	4	2	C	1	25X1A

PHOTO ANALYSIS REPORT

PHOTO NO. *N 3632* REFERENCE *27 536* LONGITUDE

COUNTRY	USSR							PROVINCE	
AREA NO	SUBJECT	SUBJECT	SUBJECT	SUBJECT	SUBJECT	SUBJECT	SUBJECT	SUBJECT	
<i>C 154N</i>	<i>AND</i>								
	<i>BEATOV</i>	<i>SHEN</i>	<i>INA</i>			<i>(NR)</i>			
	<i>TENNAN</i>	<i>FAEA</i>	<i>39</i>						
	<i>ON</i>	<i>NOV</i>	<i>CON</i>						

in center of
on Moscow-Leningrad Highway

DATE OF PHOTO	TYPE	QUALITY	CLASS	NO. OF CARDS	SOURCE OF PHOTOGRAPH
<i>20 June 60</i>	<i>3</i>	<i>2</i>	<i>C</i>	<i>1</i>	<i>25X1A</i>
CAPTIONED BY					

PHOTO ANALYSIS REPORT

PHOTO NO. 151111 Approved For Release 1999/09/21 : CIA-RDP78-05867A000301080012-5

COUNTRY USSR PROVINCE

AREA NO	SUBJECT	SUBJECT	SUBJECT	SUBJECT	SUBJECT	SUBJECT	SUBJECT	SUBJECT	SUBJECT
B 167 N	AKU								
L E S N Y Y C			10						
R O A O			20						
F R O O H			30						
T A C E D O E									
T a c e d o e									

DATE OF PHOTO	TYPE	QUALITY	CLASS	NO. OF CARDS	SOURCE OF PHOTOGRAPH
20 June 60	4	1	C	1	25X1A

PHOTO NO. 451412
 N 3652

AREA NO. B 167 N
 SUBJECT A4B

SUBJECT	SUBJECT	SUBJECT	SUBJECT	SUBJECT	SUBJECT	SUBJECT	SUBJECT	SUBJECT
10	11	12	13	14	15	16	17	18
19	20	21	22	23	24	25	26	27
28	29	30	31	32	33	34	35	36
37	38	39	40	41	42	43	44	45

Highway, leading toward Babshere
 Institute.

DATE OF PHOTO	TYPE	QUALITY	CLASS	NO. OF CARDS	SOURCE OF PHOTOGRAPH
20 June 60	#	2	C	1	25X1A

CLASSIFICATION CONFIDENTIAL

FORM NO. 174 USE PREVIOUS EDITIONS

PHOTO ANALYSIS REPORT

PHOTO NO. 451413	LATITUDE N 36 52		LONGITUDE E 12 51	
COUNTRY USSR	PROVINCE			
AREA NO. B167N	SUBJECT AKU	SUBJECT AKS	SUBJECT	SUBJECT
5	10	15	20	25
6	7	8	9	10
11	12	13	14	15
16	17	18	19	20
21	22	23	24	25
26	27	28	29	30
31	32	33	34	35
36	37	38	39	40
41	42	43	44	45
46	47	48	49	50
<p>Highway</p> <p>Moscow - Togliatti</p>				
DATE OF PHOTO 20 June 60	TYPE 4	QUALITY 2	CLASS C	NO. OF CARDS 2
CLASSIFICATION Secret				SOURCE OF PHOTOGRAPH 25X1A

PHOTO NO. 15171
 APPROVED FOR RELEASE 1999/09/21
 N 3652
 CIA-RDP78-05867A000301080012-5

AREA NO	SUBJECT	SUBJECT	SUBJECT	SUBJECT	SUBJECT	SUBJECT	SUBJECT	SUBJECT	SUBJECT
B 233 N	AMD								
E I E V		T C L	10	S P H O N E	15				30
I N G	25	A T	30	N O T E	35				40
	45		30						

DATE OF PHOTO	TYPE	QUALITY	CLASS	NO. OF CARDS	SOURCE OF PHOTOGRAPH
JUNE 60	1	2	C	1	25X1A

PHOTO NO. **Approved For Release 1999/09/21 : CIA-RDP78-05867A000301080012-5**

COUNTRY **USSR** PROVINCE

AREA NO	SUBJECT	SUBJECT	SUBJECT	SUBJECT	SUBJECT	SUBJECT	SUBJECT	SUBJECT	SUBJECT
B167 N	AKU	AKU							
			10				15		20
K H I M K I				C O A D			L O A D		N G
			25				30		40
I N	S O W N				L E N G			I O U H	
			45				50		
L O N	N	J H O		J S E					

gradstage

DATE OF PHOTO	TYPE	QUALITY	CLASS	NO. OF CARDS	SOURCE OF PHOTOGRAPH
JUNE 6 0 4 2		2	C	1	25X1A

Approved For Release 1999/09/21 : CIA-RDP78-05867A000301080012-5

PHOTO NO. 451416
 AREA NO. B 167 N
 SUBJECT A49
 PROVINCE
 SUBJECT SUBJECT SUBJECT SUBJECT SUBJECT SUBJECT
 10 POWERS
 20
 30
 40
 50
 60
 70
 80
 90
 100

which can in direction of Tushan.

DATE OF PHOTO: JUNE 60
 TYPE: 4
 QUALITY: 2
 CLASS: C
 NO. OF CARDS: 1
 SOURCE OF PHOTOGRAPH: 25X1A
 CAPTIONED BY:

Approved For Release 1999/09/21 : CIA-RDP78-05867A000301080012-5

COUNTRY	PROVINCE	SUBJECT	SUBJECT	SUBJECT	SUBJECT	SUBJECT	SUBJECT	SUBJECT	SUBJECT
USSR		11Q							
AREA NO									
B 167 N									
K N I N E I									
A C R O S S									
E S H O S S E									

in direction of Tashkent

DATE OF PHOTO	TYPE	QUALITY	CLASS	NO. OF CARDS	SOURCE OF PHOTOGRAPH
June 60	+	2	C	1	25X1A

PHOTO NO.	451415		COUNTRY	USA		AREA NO.	B 167 N		SUBJECT	AVG		SUBJECT	POWER		SUBJECT	LINES		SUBJECT	LENNING		SUBJECT	GRAD		SUBJECT	SCOT	
DATE OF PHOTO	June 60		TYPE	4		QUALITY	C		CLASS	C		NO. OF CARDS	1		SOURCE OF PHOTOGRAPH	25X1A		[REDACTED]								

in direction of Tashkent

(17)

PHOTO NO. 451419		LATITUDE N 36 52		LONGITUDE 31 41 E	
COUNTRY USSR		PROVINCE		SUBJECT	
AREA NO. B 153 N	SUBJECT 284	SUBJECT	SUBJECT	SUBJECT	SUBJECT
E N U D O V O	(N R)	[C A O A E I N			
S T A L L		6 0 0 5			
O N 2 8 N		V A O			

ation at 600.5 km north north of
 Moscow or Leningradskaya Shiro. ROCK CAVE
 and SPON BEST at left; FISH NBT at
 center; and TOKEN at extreme right.]

DATE OF PHOTO	TYPE	QUALITY	CLASS	NO. OF CARDS	SOURCE OF PHOTOGRAPH
7 July 60	4	2	C	1	25X1A

CLASSIFICATION Approved For Release 1999/09/21 : CIA-RDP78-05867A000301080012-5

FORM NO. 174 USE PREVIOUS EDITIONS

PHOTO ANALYSIS REPORT

Approved For Release 1999/09/22 : CIA-RDP78-05867A000301080012-5

PHOTO NO. 451420

COUNTRY	AREA NO	SUBJECT	SUBJECT	SUBJECT	SUBJECT	SUBJECT	SUBJECT	SUBJECT	SUBJECT
USSR	B 153 N	284							
	B N U O O V O		(N E)						
	T R A O A R								
	A T								

600.5 km north of Moscona Unidentified
 cedar at left; ROCK CAVE at left water; SPONGE
POST at right water; FISH NET at right.

DATE OF PHOTO	TYPE	QUALITY	CLASS	NO. OF COPIES	SOURCE OF PHOTOGRAPH
7 JULY 60	4	2	C	1	25X1A

PHOTO NO.	451421	LOT NO.	N 3652	LATITUDE	31 41 8	LONGITUDE	31 41 8
COUNTRY	USSR						
APFA NO.	B 153 N	SUBJECT	284	SUBJECT	(N R)	SUBJECT	T O E E N
	E N U O O V O						E A
	D A E						A T 6 0 0
	N H K						K

at right, with WITCH FOUR mounted on horizontal reflector. Looking west from hemisphere of Shosse at 60.5° lat north of Moscow.

(25)

DATE OF PHOTO	7 JULY 60	TYPE	4	QUALITY	1	CLASS	C	NO. OF CARDS	1	SOURCE OF PHOTOGRAPH	5X1A
---------------	-----------	------	---	---------	---	-------	---	--------------	---	----------------------	------

APPROVED BY: [Signature]

CLASSIFICATION: CONF/NE

PHOTO ANALYSIS REPORT

Approved For Release 1999/09/21 : CIA-RDP78-05867A000301080012-5

PHOTO NO.	451421	LOT NO.	N 3652	AGENCY	C	LONGITUDE	
COUNTRY	USSR						
AREA NO.	B 153 N	SUBJECT	297	SUBJECT	262	SUBJECT	260
							269
	C H U D O V O			(N E)		T O K E N	R D
	R L K H G			I E O N		L E N I N G K	
	R D S K O Y O			S H O Y			

[TOKEN radar, at right, with WITCH FOUR mounted on horizontal reflector.] Looking west from Lenina-gradskoye Shosse at 600.5 km mark north of Moscow. (323)

DATE OF PHOTO	TITLE	QUALITY	CLASS	NO. OF CARDS	SOURCE OF PHOTOGRAPH
JUNE 60	4	1	C	4	25X1A
CAPTIONED BY					

Approved For Release 1999/09/21 : CIA-RDP78-05867A000301080012-5 (20)

FORM NO. 174 USE PREVIOUS EDITIONS

PHOTO ANALYSIS REPORT

PHOTO NO. 1514
 Approved For Release 1999/09/21 : CIA-RDP78-05867A000301080012-5
 N-3694

COUNTRY USSR

AREA NO	N	ALY							
	P	O	S	S	I	B	L	E	D
	R	A	N	T	E	N	A	O	N
	<u>F</u>	<u>R</u>	<u>E</u>	<u>I</u>	<u>G</u>	<u>K</u>	<u>E</u>	<u>Y</u>	<u>L</u>

freighter KEYLA seen in Baltic Area.

(30)

25X1A

DATE OF PHOTO	TYPE	QUALITY	CLASS	NO. OF COPIES	SOURCE OF PHOTOGRAPH
July	602	1	B	1	[REDACTED]

Approved For Release 1999/09/21 : CIA-RDP78-05867A000301080012-5
 PHOTO ANALYSIS REPORT

Approved For Release 1999/09/21 : CIA-RDP78-05867A000301080012-5

WORD NO.	151423	PROVINCE	N-3674	LATITUDE		LONGITUDE	
COUNTRY	USER						
AREA NO.	N	SUBJECT	303	SUBJECT		SUBJECT	
	TANKER		YELNYA		SEEN		
	N. BALTIC		AREA.				

DATE OF PHOTO	TYPE	QUANTITY	CLASS	NO. OF CARDS	SOURCES PHOTOGRAPH
July 60	4	1	B	1	30 CIA

Approved For Release 1999/09/21 : CIA-RDP78-05867A000301080012-5

PHOTO ANALYSIS REPORT

Approved For Release 1999/09/21 : CIA-RDP78-05867A000301080012-5

REPORT NO.	451424	PROJECT	N-3294	LATITUDE		LONGITUDE	
COUNTRY	USSR						
AREA NO.	N	SUBJECT	SD3	SUBJECT	B31	SUBJECT	
	N		NEPTUNE		RADAR		ANTENNA
	A		TANKER		BALTA		
seen in Baltic area.							
DATE OF PHOTO	July 60	TYPE	2	CLASS	B	NO. OF PAGES	2
						SOURCE OF PHOTOGRAPH	25X1A
Approved For Release 1999/09/21 : CIA-RDP78-05867A000301080012-5							

PHOTO ANALYSIS REPORT

Approved For Release 1999/09/21 : CIA-RDP78-05867A000301080012-5

FORM NO.	457425	N-3697	LATITUDE				LONGITUDE			
COUNTRY	USSR									
AREA NO.	N	303	63							
	NEPTUNE	BRIDGE	OF	TANKER	ALTA					

seen in Baltic area.

(30)

25X1A

DATE OF PHOTO	July 60	TYPE	1	QUALITY	1	CLASS	B	NO. OF CARDS	?	SOURCE OF PHOTOGRAPH	[Redacted]
CAPTIONED BY											

Approved For Release 1999/09/21 : CIA-RDP78-05867A000301080012-5

PHOTO ANALYSIS REPORT

PHOTO NO. 1511 Approved For Release 1999/09/21 : CIA-RDP78-05867A000301080012-5

COUNTRY: USSR PROVINCE: AREA NO: N SUBJECT: 3D3 SUBJECT: B31 SUBJECT: K SUBJECT: A SUBJECT: D SUBJECT: A SUBJECT: R SUBJECT: S SUBJECT: C SUBJECT: I SUBJECT: P SUBJECT: E SUBJECT: O

N. E. R. T. I. N. E. K. A. D. A. R. S. C. I. P. E. O
 N. B. R. I. D. G. E. O. F. T. A. N. K. E. R. B
 A. L. T. A.

seen in Baltic area.

DATE OF PHOTO: July 10 TYPE: 1 QUALITY: 1 CLASS: 3 NO. OF CARDS: 2 SOURCE OF PHOTOGRAPH: 25X1A

CLASSIFICATION: Approved For Release 1999/09/21 : CIA-RDP78-05867A000301080012-5 (30)

FORM NO. 174 USE PREVIOUS EDITIONS PHOTO ANALYSIS REPORT (20)

REF ID: 151427
 Approved For Release 1999/09/21 : CIA-RDP78-05867A000301080012-5
 N-5748

ISSER
 AREA NO: 3CG
 SO - I - CLASS SUBMARINE
 CHASSER, PENDANT NO. 4
 92, off Sassenitz, GDR.

(3, 30)

25X1A

DATE OF PHOTO	TYPE	QUALITY	CLASS	NO. OF CARDS	SOURCE OF PHOTOGRAPH
late July 60	4	2	B	1	[REDACTED]

Approved For Release 1999/09/21 : CIA-RDP78-05867A000301080012-5

PHOTO NO 451428	GRID REFERENCE N 3659	LATITUDE 37 26 N	LONGITUDE 37 33 E
COUNTRY USSR	PROVINCE	SUBJECT	SUBJECT
AREA NO A249N	SUBJECT ALA	SUBJECT LENING	SUBJECT ICOM
SUBJECT ENDANOVA	SUBJECT PORT	SUBJECT OF	SUBJECT MARINER
SUBJECT PORT	SUBJECT AIR	[REBIR]	
<p>Repair Basins Television tower at it</p> <p>Pact 1 of 2 part panorama; see CIR #</p>			
DATE OF PHOTO Early August	TYPE 604	QUALITY 2	CLASS B
NO. OF CARDS 1	SOURCE OF PHOTOGRAPH 25X1A		
<p>Approved For Release 1999/09/21 : CIA-RDP78-05867A000301080012-5</p> <p>PHOTO ANALYSIS REPORT</p>			

Approved For Release 1999/09/21 : CIA-RDP78-05867A000301080012-5

PHOTO NO. 45142
 MAP REFERENCE N 3639
 LATITUDE 47 20 N
 LONGITUDE 125 5

COUNTRY USSR

AREA NO	SUBJECT	SUBJECT	SUBJECT	SUBJECT	SUBJECT	SUBJECT	SUBJECT	SUBJECT
A249N	ALA							
	Z H A N O V							
	V A N P O B I							
	C O A T							

Floating drydock at right. Part of it part pascama; see CIA #

DATE OF PHOTO	TYPE	QUALITY	CLASS	NO. OF CARDS	SOURCE OF PHOTOGRAPH
Early August	604	2	B	1	25X1A

Approved For Release 1999/09/21 : CIA-RDP78-05867A000301080012-5

PHOTO NO.	LOT NO.	MAP REFERENCE	LATITUDE	LONGITUDE
1	N 3657	C	47 06 N	91 33 E

COUNTRY: USSR

AREA NO.	SUBJECT	SUBJECT	SUBJECT	SUBJECT	SUBJECT	SUBJECT	SUBJECT	SUBJECT
0249N	ALA							
	Z H D A N O V		10	L E N G		18	F E O M	20
	V A N P O R T		30			38		40
	C O A T		50					

[COAST]

Coast Harbor in by Italian cargo ship, ATLANTIS, in by Part 1 of 6 part panorama, see CIA #

DATE OF PHOTO	TYPE	QUALITY	CLASS	NO. OF CARDS	SOURCE OF PHOTOGRAPH
Early August	604	2	B	1	25X1A

PHOTO NO. *451931* APPROVED FOR RELEASE 1999/09/21 : CIA-RDP78-05867A000301080012-5

COUNTRY *USSR* PROVINCE *N 3639 E 77 05 N 97 05 E*

AREA NO	SUBJECT	SUBJECT	SUBJECT	SUBJECT	SUBJECT	SUBJECT	SUBJECT	SUBJECT	SUBJECT
<i>A249N</i>	<i>ALA</i>								
<i>ZHARANOV</i>			<i>10</i>	<i>LENING</i>		<i>18</i>	<i>POON</i>		<i>20</i>
<i>VANPOET</i>			<i>20</i>	<i>01</i>	<i>MARIUPO</i>	<i>21</i>	<i>POL</i>		<i>20</i>
<i>COET.</i>			<i>30</i>	<i>[GEN</i>	<i>IE]</i>				

Green Harbor in bg. Italian cargo ship, ATLANTIS, in fg. Part 2 of 6 part panorama; see CIA #

DATE OF PHOTO	TYPE	QUALITY	CLASS	NO. OF CARDS	SOURCE OF PHOTOGRAPH
<i>Early August</i>	<i>604</i>	<i>2-B</i>	<i>1</i>		<i>25X1A</i>

PHOTO NO. 751702 Approved For Release 1999/09/21 : CIA-RDP78-05867A000301080012-5

COUNTRY	AREA NO.	SUBJECT	SUBJECT	SUBJECT	SUBJECT	SUBJECT	SUBJECT	SUBJECT	SUBJECT
USSR	A249A	ALP							
		5		10		13		20	
		75		30		33		40	
		43		50					
			[GEN PER]						

at Grain Harbor. Part 3 of 6 part
 program; see CIA #

DATE OF PHOTO	TYPE	QUALITY	CLASS	NO. OF CARDS	SOURCE OF PHOTOGRAPH
Early August	604	2	B	1	25X1A

Approved For Release 1999/09/21 : CIA-RDP78-05867A000301080012-5

PHOTO NO. 151433 MAP REFERENCE N 3659 LATITUDE 27 26 N LONGITUDE 109 25 E

COUNTRY UZR PROVINCE

AREA NO	SUBJECT	SUBJECT	SUBJECT	SUBJECT	SUBJECT	SUBJECT	SUBJECT	SUBJECT
A 249 N	ALB							
Z H O A N O V			10	L E N G		13	I E O N	20
Y A N P O C T			20			23		25
P O C T			30	[G R N I C]				

at Grain Harbor. Part 4 of 6 part
 panorama; see CIA#

DATE OF PHOTO	TYPE	QUALITY	CLASS	NO. OF CARDS	SOURCE OF PHOTOGRAPH
Early August	604	2	B	1	25X1A

Approved For Release 1999/09/21 : CIA-RDP78-05867A000301080012-5

PHOTO NO. *N 3659* REFERENCE *C* LATITUDE *47 36 N* LONGITUDE *32 55 E*

COUNTRY	<i>USSR</i>							
AREA NO.	<i>A249N</i>	<i>RIA</i>						
				<i>10</i>	<i>LENG</i>	<i>13</i>	<i>IRON</i>	<i>20</i>
				<i>30</i>		<i>33</i>	<i>UPO</i>	<i>40</i>
				<i>43</i>	<i>PORT</i>		<i>UPO</i>	
					<i>[GEN PR]</i>			

at Grain Harbor. Part 5 of 6 part program; see CIA #


DATE OF PHOTO	TYPE	QUALITY	CLASS	NO. OF COPIES	SOURCE OF PHOTOGRAPH
<i>Early August</i>	<i>604</i>	<i>2</i>	<i>B</i>	<i>1</i>	<i>25X1A</i>
CAPTIONED BY					

PHOTO NO. *451A(35)* *N 3659* MAP REFERENCE *E* LATITUDE *47° 26' N* LONGITUDE *19° 12' E*
 Approved For Release 1999/09/21 : CIA-RDP78-05867A000301090012-5

COUNTRY *USSR*

AREA NO	SUBJECT	SUBJECT	SUBJECT	SUBJECT	SUBJECT	SUBJECT	SUBJECT	SUBJECT
<i>AR49N</i>	<i>ALA</i>							
			<i>10</i>	<i>LEN</i>	<i>6</i>	<i>15</i>	<i>FROM</i>	<i>20</i>
	<i>25</i>	<i>AND</i>	<i>NO</i>	<i>Y</i>		<i>33</i>	<i>OF</i>	<i>40</i>
	<i>43</i>	<i>PORT</i>	<i>30</i>	<i>OF</i>	<i>HAR</i>	<i>1</i>	<i>U</i>	<i>40</i>
				<i>[G</i>	<i>AN</i>	<i>AE]</i>		

*at Grain Harbor. Part 6 of 6 part
 panorama; see CIA #*


DATE OF PHOTO	TYPE	QUALITY	CLASS	NO. OF COPIES	SOURCE OF PHOTOGRAPH
<i>Early August</i>	<i>604</i>	<i>2</i>	<i>B</i>	<i>1</i>	<i>25X1A</i>
CAPTURED BY					

PHOTO NO. 451436
 REFERENCE NO. N 3659
 LATITUDE 47 00
 LONGITUDE 12 5

COUNTRY	AREA NO	SUBJECT	SUBJECT	SUBJECT	SUBJECT	SUBJECT	SUBJECT	SUBJECT	SUBJECT
USSR	A 249 N	ALA							
				10				13	
									30
				30				33	
									40
				30					

at area southwest of Coal Harbor.

DATE OF PHOTO	TYPE	QUALITY	CLASS	NO. OF COPIES	NO. OF PHOTOGRAPHS
Early August	604	2	B	1	25X1A

Approved For Release 1999/09/21 : CIA-RDP78-05867A000301080012-5

MICRO NO. 51757 MAP REFERENCE N 3659 E LATITUDE 47 05 N LONGITUDE 12 55

COUNTRY USSR

AREA NO. ARKHA, ALA

SUBJECT ENDOANOV 10 TNO BAR G E Y 20

SUBJECT AND TUG 30 IN AVAN POET 40

SUBJECT OF [MARIUPOL] 50

Mariupol Port.

DATE OF PHOTO	TYPE	QUALITY	CLASS	NO. OF CASES	SOURCE OF PHOTOGRAPH
Early August	604	2	8	1	25X1A
CLASSIFIED					CAPTIONED BY

Approved For Release 1999/09/21 : CIA-RDP78-05867A000301080012-5

PHOTO ANALYSIS REPORT

PHOTO NO.	151438	LOT NO.	N-3800	ABSTRACT		LONGITUDE	
COUNTRY	USSR						
AREA NO.	N	SUBJECT	A26	SUBJECT		SUBJECT	
SELF-PROPELLED				TRACK			
LAYING PEAT				HARVEST			
ERS.							
<p>Each machine is driven and manipulated by one man, can cut and carry 6.2 acres of peat a day.</p>							
DATE OF PHOTO	TYPE	QUALITY	CLASS	NO. OF CARDS	SOURCE OF PHOTOGRAPH		25X1A
	4	1	3	1			
CAPTIONED BY							
<p>Approved For Release 1999/09/21: CIA-RDP78-05867A000301080012-5</p>							
<p>PHOTO ANALYSIS REPORT</p>							

PHOTO NO. 4511
 LOT NO. N-3774
 COUNTRY Poland
 AREA NO. 55M
 SUBJECT 3D4
 SUBJECT VESSEL
 SUBJECT GRYF
 TRAINING
 OFF MALMO SWEDEN

DATE OF PHOTO	TYPE	QUALITY	CLASS	NO OF CARDS
July 604	3	30	B	1



PHOTO NO. 45144D	SUBJECT N 3857		LATITUDE				LONGITUDE			
COUNTRY	PROVINCE		SUBJECT				SUBJECT			
AREA NO. N	SUBJECT 3CW		SUBJECT				SUBJECT			
NEW	C-CLAT		(TENTATIVE				E			
E-CLAT)		SUBMARINE,				E			
NOANT	NO		589,				northbound in			

Kobskiy Lake.

DATE OF PHOTO 31 AUG 60	TYPE B	QUALITY 2	CLASS B	NO. OF CARDS 1	SOURCE OF PHOTOGRAPH (330)	25X1A
CAPTIONED BY					[REDACTED]	



PHOTO NO. 751441		SERIAL N 3837		CLASSIFICATION SECRET		IDENTIFICATION NUMBER 12-5	
COUNTRY USSR				PROVINCE			
AREA NO. N	SUBJECT GEN	SUBJECT	SUBJECT	SUBJECT	SUBJECT	SUBJECT	SUBJECT
NEWS	ELCASH	(TENTATIVE	10	11	12	13	14
E-ELCASH	15	16	17	18	19	20	21
NDAN	22	23	24	25	26	27	28
no. 589, northbound in Kolskiy Zaliv.							
				(330)		25X1A	
DATE OF PHOTO	TYPE	QUALITY	CLASS	NO. OF CARDS	SOURCE OF PHOTOGRAPH		
31 AUG 60	4	2	B	1			
CLASSIFICATION SECRET		APPROVED FOR RELEASE		DATE 1999/09/21		IDENTIFICATION NUMBER 12-5	
FORM NO. 174				USE PREVIOUS EDITIONS			
PHOTO ANALYSIS REPORT						GPO 918791	

PHOTO NO.	451442	REF ID	N3857	LATITUDE				LONGITUDE			
COUNTRY	USSR										
AREA NO.	N	SUBJECT	3CW	SUBJECT		SUBJECT		SUBJECT		SUBJECT	
	NEW	E-CLASS	(TENTATIVE								
	E-CLASS	(SUBMARINE,									
	NDANT	NO.	589,	northbound in							
<u>Kokshiy Zalik.</u>											

DATE OF PHOTO	31 AUG 60	TYPE	4	QUALITY	2	CLASS	B	NO. OF SLIDES	1	SOURCE OF PHOTOGRAPH	25X1A
APPROVED BY											
											


Approved For Release 1999/09/21 : CIA-RDP78-05867A000301080012-5

PHOTO NO.	APPROVED FOR RELEASE		MAP REFERENCE	LATITUDE	LONGITUDE
15911	N-363				
COUNTRY	USSR				
AREA NO.	SUBJECT	SUBJECT	SUBJECT	SUBJECT	SUBJECT
A162N	AMV	AMV	DOF		
M U L U N D A	10	P R O B	18	N 2	21 0 W
I N G	20	W H E A T	30	U N	33 T A T E F
A R M	40	[P L A I N]	50		"KULUNDINSKY"

25X1A

(1.2)


DATE OF PHOTO	TYPE	QUALITY	CLASS	NO. OF CARDS
	H	2	3	3



17

Approved For Release 1999/09/21 : CIA-RDP78-05867A000301080012-5

Approved For Release 1999/09/21 : CIA-RDP78-05867A000301080012-5


WORD NO.	Approved For Release 1999/09/21 : CIA-RDP78-05867A000301080012-5												
COUNTRY	USSR												
AREA NO.	N												
SUBJECT	KAC												
W	H	A	L	'	B	10	O	A	T	N	12	6	20
F	F	A	C	T	O	R	Y	23	S	H	I	A	33
F	L	O	T	I	L	L	A	43					40
25X1A													
DATE OF PHOTO	TYPE	QUALITY	CLASS	NO. OF CARDS									
	4	2	3	1									
CLASSIFICATION	CONF												
Approved For Release 1999/09/21 : CIA-RDP78-05867A000301080012-5													
FORM NO. 174	USE PREVIOUS EDITIONS												
PHOTO ANALYSIS REPORT													

APPROVED FOR RELEASE 1999/09/21 : CIA-RDP78-05867A000301080012-5

PHOTO NO. 151115
 COUNTRY USSR
 PROVINCE

AREA NO	SUBJECT	SUBJECT	SUBJECT	SUBJECT	SUBJECT	SUBJECT	SUBJECT	SUBJECT
N	WHALING	FACTORY					SHI	
	ALEUT							

DATE OF PHOTO	TYPE	QUALITY	CLASS	NO. OF CARDS
	H	✓	3	1



CLASSIFICATION: Approved For Release 1999/09/21 : CIA-RDP78-05867A000301080012-5
 PHOTO ANALYSIS REPORT

PHOTO NO. Approved For Release 1999/09/21 : CIA-RDP78-05867A000301080012-5

COUNTRY USSR PROVINCE

AREA NO	SUBJECT	SUBJECT	SUBJECT	SUBJECT	SUBJECT	SUBJECT	SUBJECT	SUBJECT
<u>N</u>	<u>WHALE</u>	<u>WHALE</u>	<u>WHALE</u>	<u>WHALE</u>	<u>WHALE</u>	<u>WHALE</u>	<u>WHALE</u>	<u>WHALE</u>
	<u>WHALE</u>	<u>WHALE</u>	<u>WHALE</u>	<u>WHALE</u>	<u>WHALE</u>	<u>WHALE</u>	<u>WHALE</u>	<u>WHALE</u>
	<u>WHALE</u>	<u>WHALE</u>	<u>WHALE</u>	<u>WHALE</u>	<u>WHALE</u>	<u>WHALE</u>	<u>WHALE</u>	<u>WHALE</u>

DATE OF PHOTO	TYPE	QUALITY	CLASS	NO. OF CARDS
	<u>4</u>	<u>2</u>	<u>3</u>	<u>1</u>



CLASSIFICATION Approved For Release 1999/09/21 : CIA-RDP78-05867A000301080012-5

Approved For Release 1999/09/21 : CIA-RDP78-05867A000301080012-5

PHOTO NO.	451447	PROVINCE	N-3635						
COUNTRY	USSR								
AREA NO.	N	SUBJECT	SUBJECT	SUBJECT	SUBJECT	SUBJECT	SUBJECT	SUBJECT	
		WHALING	FACTORY			SHIP			
		ALEUT							

DATE OF PHOTO	TYPE	QUALITY	CLASS	NO. OF CARDS
	4	2	3	1
CAPTIONED BY				

PHOTO NO. 4: Approved For Release 1999/09/21 : CIA-RDP78-05867A000301080012-5

COUNTRY	USSR		PROVINCE						
AREA NO	B153N	BASE NO	NEG	SUBJECT	SUBJECT	SUBJECT	SUBJECT	SUBJECT	SUBJECT
	L E N I N G R A D								F E R R O C O N C
	A E T E		F T Y .						M I L L F O R G L
	O N G		G I R D E R						11 METER

MANUFACTURE

25X1A

BASE OF PHOTO	TYPE	QUALITY	CLASS	NO. OF CARDS
		2	3	1





PHOTO NO. 45174.1
 Approved For Release 1999/09/21 : CIA-RDP78-05867A000301080012-5

COUNTRY	USSR												
AREA NO.	R154N	SUBJECT	HL7	SUBJECT		SUBJECT		SUBJECT		SUBJECT		SUBJECT	
	G O R K I Y				H Y D R O					F O I L			
	I V E R		B O A T							M E T E O R			O N
	V O L G A		R I V E R										

DATE OF PHOTO		TYPE	4	QUALITY	2	CLASS	3	NO. OF CARDS	1
CLASSIFICATION	Approved For Release 1999/09/21 : CIA-RDP78-05867A000301080012-5				CAPTIONED BY				



Approved For Release 1999/09/21 : CIA-RDP78-05867A000301080012-5

PHOTO NO. 4514511

COUNTRY USSR

AREA NO B167N 106E

M	O	S	C	O	W	M	O	D	E	L	F	A	U	T
O	C	O	S	M	C	T	A	A	T	N	A	T	L	
E	C	O	E	X	H	I	B	I	T	I	O	N		


ACHIEVEMENTS

AUTO - AUTOMATIC

NATL - NATIONAL

EC - ECONOMIC

25X1A



DATE OF PHOTO	TYPE	QUALITY	CLASS	NO. OF CARDS
	1	2	3	

Approved For Release 1999/09/21 : CIA-RDP

PHOTO NO. 15111
 Approved For Release 1999/09/21 : CIA-RDP78-05867A000301080012-5
 MAP REFERENCE
 LATITUDE 44 5 E
 LONGITUDE 44 5 E

COUNTRY	PROVINCE	SUBJECT	SUBJECT	SUBJECT	SUBJECT	SUBJECT	SUBJECT	SUBJECT	SUBJECT
USSR		231N	LENINGRAD						
		1N	LENINGRAD						


BASE OF PHOTO	TYPE	QUALITY	CLASS	NO. OF CARDS
	4	2	3	1

CLASSIFICATION Approved For Release 1999/09/21 : CIA-RDP78-05867A000301080012-5

APPROVED FOR RELEASE 1999/09/21 : CIA-RDP78-05867A000301080012-5

COUNTRY	AREA NO	SUBJECT	SUBJECT	SUBJECT	SUBJECT	SUBJECT	SUBJECT	SUBJECT	SUBJECT
USSR	D 235N	C66							
			T A L I N G R A D			P R	18	O	S P E K
			1/N	25	L E N I N A		35		40

DATE OF PHOTO	TYPE	QUALITY	CLASS	NO. OF CARDS
		4 2	3	1



APPROVED FOR RELEASE 1999/09/21 : CIA-RDP78-05867A000301080012-5


PHOTO NO. 1514
 Approved For Release 1999/09/21 : CIA-RDP78-06867A000301080012-5

COUNTRY USSR

AREA NO	SUBJECT	SUBJECT	SUBJECT	SUBJECT	SUBJECT	SUBJECT	SUBJECT	SUBJECT
D235N	Chd.							
	STALINGRAD				ALLEE			GE
	ROEV							

DATE OF PHOTO	TYPE	QUALITY	CLASS	NO. OF CARDS
	H	2	3	1

CLASSIFICATION Approved For Release 1999/09/21 : CIA-RDP78-06867A000301080012-5




Approved For Release 1999/09/21 : CIA-RDP78-05867A000301080012-5

REF ID: A71111
LATITUDE 17-16
LONGITUDE 102-5 E

AREA NO	SUBJECT	SUBJECT	SUBJECT	SUBJECT	SUBJECT	SUBJECT	SUBJECT	SUBJECT
D 235N	UGB					A	C	E
								E
								E
								E

(14)

25X1A



DATE OF PHOTO	TYPE	QUALITY	CLASS	NO. OF CARDS
	4	2	3	1

Approved For Release 1999/09/21 : CIA-RDP78-05867A000301080012-5

CLASSIFICATION CONF

PHOTO ANALYSIS REPORT

PHOTO NO.	451455	LOT NO.	N3601	PROVINCE		LONGITUDE	
COUNTRY	USSR						
AREA NO.	B167N	SUBJECT	AMI	SUBJECT		SUBJECT	
	M O S C O W		P O S S		R A D A R		B
	E A C O N		A L O N G		M O S C O W		R
	I V E R						

SOUTH OF FILI AIRFIELD. TOP
 RECTANGULAR SHAPED OBJECT IS GREEN, LOWER ONE
 WHITE. COULD POSSIBLY BE USED WITH FEW SET
 RADAR WHICH IS KNOWN TO BE NEAR BI.

DATE OF PHOTO	JULY 60	TYPE	4	QUALITY	2	CLASS	3	NO. OF CARDS	1	SOURCE OF PHOTOGRAPH	25X1A
---------------	---------	------	---	---------	---	-------	---	--------------	---	----------------------	-------

PHOTO ANALYSIS REPORT

PHOTO NO.	451456	LOT NO.	N3601	CLASS	C	LONGITUDE	55-28W 30-12E	
COUNTRY	USSR							
AREA NO.	BIGUN	SUBJECT	AMI	SUBJECT	POSS	SUBJECT	RADAR	
	MOSCOW							
	EACON		ALONG				MOSCOW	
	IVER							
SOUTH OF FILL AIRFIELD, TOP RECTANGULAR SHAPED OBJECT IS GREEN, LOWER ONE WHITE. COULD POSSIBLY BE USED WITH FRUIT SET RADAR WHICH IS KNOWN TO BE NEAR BY.								
DATE OF PHOTO	JUN 6 4		TYPE	4	QUALITY	2	CLASS	3
							NO. OF CARDS	1
							SOURCE OF PHOTOGRAPH	25X1A
CLASSIFICATION	CONF							

PHOTO ANALYSIS REPORT

Approved For Release 1999/09/21 : CIA-RDP78-05867A000301080012-5

PHOTO NO. 151457		MAP REFERENCE		LATITUDE		LONGITUDE			
COUNTRY U.S.S.R.			PROVINCE						
AREA NO 6117N	SUBJECT HQ	SUBJECT C2G	SUBJECT	SUBJECT	SUBJECT	SUBJECT	SUBJECT	SUBJECT	SUBJECT
M 11	2	W	10	P	W	E	11	L	N
S	33	S	30	O	1	F	33	F	R
E	45		30						

717

DATE OF PHOTO	TYPE	QUALITY	CLASS	NO. OF CARDS	SOURCE OF PHOTOGRAPH
JULY 6 0	4	2	2	2	25X1A [REDACTED]
CAPTIONED BY		[REDACTED]			

Approved For Release 1999/09/21 : CIA-RDP78-05867A000301080012-5 (30)

PHOTO ANALYSIS REPORT

FORM NO. 174 USE PREVIOUS EDITIONS 1 Jun 55

Approved For Release 1999/09/28 : CIA-RDP78-05867A000301080012-5

PHOTO NO. 451458	PROVINCE MOSCOW	LATITUDE 57° 43' N	LONGITUDE 37° 35' E
COUNTRY USSR	SUBJECT ALP	SUBJECT AB8	SUBJECT
AREA NO. B167N	MOSCOW	POS	SECTION
	MOSCOW	PORT	FACI
LINES, WEST NEAR FILI AIRFIELD.			
FLIGHTING PASSENGER DOCK IN CENTER.			

2930

DATE OF PHOTO JUN 6 1960	TYPE 4	QUALITY 2	CLASS 3	NO. OF CARDS 2	SOURCE OF PHOTOGRAPH 25X1A
CLASSIFICATION CONFIDENTIAL					

Approved For Release 1999/09/28 : CIA-RDP78-05867A000301080012-5

PHOTO ANALYSIS REPORT

REQD NO. 451459	PROVINCE 113601	LONGITUDE 27°35'E
COUNTRY USSR	SUBJECT	
AREA NO. B167N	SUBJECT REG	SUBJECT ALA
M O S C O W	SUBJECT P R O B	SUBJECT P O R T
C I L I T I S	SUBJECT R T	SUBJECT C I N D E R
B L O C K	SUBJECT P L T	SUBJECT L T
ALONG MOSCOW RIVER NEAR		
PROBABLY MOSCOW PORT FACILITIES, WEST AT		
RIGHT AND PROBABLE SECTION OF CIASSB BLOCK PLANT		
AT CENTER. PASSENGER VESSEL IN CENTER		
DATE OF PHOTO JULY 60	TYPE 4	QUALITY 2
CLASSIFICATION CONF	CLASS 3	NO. OF CARDS 3
SOURCE OF PHOTOGRAPH 25X1A		

PHOTO ANALYSIS REPORT

Approved For Release 1999/09/22 : CIA-RDP78-05867A000301080012-5

PHOTO NO.	151460	LOT NO.	N3601	LATITUDE	37°03'5"E
COUNTRY	USSR				
AREA NO.	B167N	SUBJECT	C2G	SUBJECT	9GW
	M O S C O W				
	E A R T H				
	R T				

NEAR FILL AIRFIELD.

DATE OF PHOTO	TYPE	QUALITY	CLASS	NO. OF CARDS	SOURCE OF PHOTOGRAPH
JUN 68	4	2	3	2	[REDACTED]
Approved For Release 1999/09/22 : CIA-RDP78-05867A000301080012-5					25X1A
CONF					(20)

PHOTO ANALYSIS REPORT

Approved For Release 1999/09/21 : CIA-RDP78-05867A000301080012-5
STATINTL

Approved For Release 1999/09/21 : CIA-RDP78-05867A000301080012-5

PHOTO NO. 1514102
LOT NO. N3771 C
LONGITUDE 123 36 E

COUNTRY PHILIPPINE IS. PROVINCE LUZON IS. MOUNTAIN PROVINCE
AREA NO. 41115
SUBJECT BAGUIO (AF) PHILIPPINE MINING
CORPORATION CRUSH HERE
T R I G H T
IN CENTER, FLOTATION MILL AT FAR RIGHT

COPPER

STATINTL

(13 14)

DATE OF PHOTO	TYPE	QUALITY	CLASS	NO. OF CARDS
	4	2	4	1

040

WORD NO.	151463	LOT NO.	N3771	C	LONGITUDE	16	23	5
COUNTRY	PHILIPPINE IS.	PROVINCE	LUZON IS	MOUNTAIN PROVINCE				
AREA NO.	4111	SUBJECT	ABD	PHILEX	C	O		
	BAGUIO							
	PAPER		COMPANY					
	T.							
UPPER ORE BENCH.								

STATINTL

(13 14)

DATE OF PHOTO	TYPE	QUALITY	NO. OF CARDS
	1	2	4 1

Approved For Release 1999/09/24: CIA-RDP78-05867A000304080012-5

CLASSIFICATION: DUO

PHOTO ANALYSIS REPORT



7
2.5

Release 1999/09/21: CIA-RDP78-05867A000301080012-5

PHOTO NO. 751461	LOT NO. 7771	PROVINCE C	LONGITUDE			
COUNTRY PHILIPPINE IS.	SUBJECT		SUBJECT			
AREA NO. 4111	SUBJECT AAD	SUBJECT	SUBJECT	SUBJECT	SUBJECT	SUBJECT
BAGUIO	(NR)	PHILEX	CO			
PPER	MINE	OPEN	PIT			
ORE	EXTEND	THROUGH	RIDGE			
AT LEFT.						

STATINTL

(13, 14)

DATE OF PHOTO	TYPE	QUALITY	CLASS	NO. OF CASES
MAY 1971	+	+	+	

Approved For Release 1999/09/21: CIA-RDP78-05867A000301080012-5

CLASSIFICATION: OUC

PHOTO ANALYSIS REPORT

PHOTO NO. 451465	LOT NO.	LONGITUDE					
COUNTRY	PROVINCE	SUBJECT	SUBJECT	SUBJECT	SUBJECT	SUBJECT	SUBJECT
AREA NO.	SUBJECT	SUBJECT	SUBJECT	SUBJECT	SUBJECT	SUBJECT	SUBJECT
PHILIPPINES	AAO	(R)	PHILIP	LE	Y	CA	
DAVAO			TRU	CKS	AT		
PIPER	M, W, E						
RIGHT	DUMPING	WASTE	ON	TOP			
OF FIRST BLOCKED CAVE WITH ORE WITHDRAWN							
BELOW.							
				STATINTL			
				[REDACTED]			
DATE OF PHOTO	TYPE	QUANTITY	CLASS	NO. OF CARDS			
				1			
APPROVED BY				[REDACTED]			
Approved For Release 1999/09/21: CIA-RDP78-05867A000301080012-5				12-5			
PHOTO ANALYSIS REPORT							