

Release 1999/09/21 : CIA-RDP78-05867A000301080019-8

PHOTO NO.	452056	LOT NO.	N-3861	LATITUDE	85°N	LONGITUDE	33°05'E
COUNTRY	USSR	PROVINCE		SUBJECT	2G	SUBJECT	AGG
AREA NO.	DSIN	SUBJECT	ALA	SUBJECT	ALV	SUBJECT	9CE
	MURMAN	SUBJECT	SK	SUBJECT	10	SUBJECT	12
	HIPS	SUBJECT	BLD	SUBJECT	30	SUBJECT	35
	LDEY	SUBJECT	EV	SUBJECT	30	SUBJECT	35
		SHIPYARD					

PART 7 OF 7-PART PANORAMA.
 (7.30)

DATE OF PHOTO	21 Aug 60	TYPE	H	QUALITY	v	CLASS	B	NO. OF CARDS	15
CLASSIFICATION		CAPTIONED BY [Redacted]							

Approved For Release 1999/09/21 : CIA-RDP78-05867A000301080019-8

PHOTO ANALYSIS REPORT

1 Aug 60

Release 1999/09/21 CIA-RDP78-05867A000301080019-8

LONGITUDE 3304E

LOT NO. *N-3861*

PHOTO NO. 1521167

COUNTRY USSR

AREA NO. DSIN

PROVINCE

SUBJECT	SUBJECT	SUBJECT	SUBJECT	SUBJECT	SUBJECT	SUBJECT	SUBJECT
AGG	LK G	AN - N E	T O W				
RD 5	NAVAL	AMIPYARD					

DATE OF PHOTO: 21 Aug 60

TYPE: 4

QUALITY: ✓

CLASS: B 1

NO. OF CARDS: 30

APPROVED BY: *[Signature]*

CLASSIFICATION: *[Blacked out]*

PHOTO ANALYSIS REPORT

(20)

PHOTO NO.	4521068				LOT NO.	N-3161			LATITUDE	3304E		
COUNTRY	USSR				PROVINCE							
AREA NO.	DSIN		SUBJECT	349	SUBJECT	AGG	SUBJECT	AWC	SUBJECT	3D2	SUBJECT	3C2
	R	O	S	T	A	N	A	V	A	L	S	H
	D					F	-	P	R	O	P	E
	E	L	O			B	A	R	G	E	P	E
INFO; <u>U.S. ADMIRABLE</u> - CLASS AUXILIARY VESSEL, PENDANT NO. <u>MNS-21500</u> <u>TV-25 1284</u>												
											25X1A	
DATE OF PHOTO	21 Aug 60		TYPE	4	QUALITY	✓	CLASS	B	S	NO. OF CARDS 3, 16, 3		
CAPTIONED BY Approved For Release 1999/09/21 : CIA-RDP78-05867A000301080019-8												

PHOTO ANALYSIS REPORT

Release 1999/09/21 CIA-RDP78-05867A000301080019-8

PHOTO NO.	452011	LOT	N-3161	PROVINCE		LATITUDE	33 04 E	LONGITUDE	33 04 E
COUNTRY	USSR	SUBJECT	349	SUBJECT	AG6	SUBJECT	3D2	SUBJECT	ADP
AREA NO.	D51N	SUBJECT		SUBJECT		SUBJECT		SUBJECT	
	R O S I A				N A V A L				P Y A R
	D.								C H E R
	E M S H A N								

OUTSCARD IF TWO CABLE SNIPS, INFG; ~~T~~
 PETROLEUM STORAGE AREA, WITH HORIZONTAL TANKS, IN LEFT CG.

25X1A

DATE OF PHOTO	21 Aug 60	TYPE	4	QUALITY	✓	CLASS	B	NO. OF CARDS	5
CAPTIONED BY									

Approved For Release 1999/09/21 : CIA-RDP78-05867A000301080019-8

PHOTO ANALYSIS REPORT

Release 1999/09/21 @ CIA-RDP78-05867A000301080019-8

PHOTO NO. 45211711
 LOT NO. N-3461
 COUNTRY USSR
 AREA NO. DSIN AG6 369 3CW 3CE
 SUBJECTS: H I P Y N R
 D. W. - C L A f β f U S M A I C . N E
 P E N D
 PENDANT NO.

DATE OF PHOTO 21 April 64
 TYPE 4 2
 QUALITY B 4
 CLASS B 4
 NO. OF CARDS (3, 30) 25X1A
 CAPTIONED BY [Redacted]
 APPROVED FOR RELEASE 1999/09/21 @ CIA-RDP78-05867A000301080019-8

PHOTO NO.	45211:1	LOT NO.	D-3861	PROVINCE		LONGITUDE	3300E
COUNTRY	USSR	SUBJECT	AG6	SUBJECT	369	SUBJECT	388
AREA NO.	D5IN	SUBJECT	NAVAL	SUBJECT	3CC	SUBJECT	11 H I P Y A R
	P O S T A		N A V A L				10
	D.		V E R B L O V -				11 C A R
	U I F E R						12

WITH SCAFFOLDED MATTER - STACK. NOTE
KNIFE REST RADAR. ART OF PAPER STACK.

PART ① of 2-PART ~~Series~~ ^{PHOTOGRAPH}.
(3/23, 30) 25X1A


DATE OF PHOTO	TYPE	QUALITY	CLASS	NO. OF CARDS
21 Aug 60	4	v	B	4

CLASSIFICATION: *SECRET*

APPROVED FOR RELEASE 1999/09/21 : CIA-RDP78-05867A000301080019-8

PHOTO ANALYSIS REPORT

(20)

PHOTO NO.	152072	LOT NO.	17-3161	PROVINCE		LATITUDE	3300E	LONGITUDE	
COUNTRY	USSR	SUBJECT	AL6	SUBJECT	349	SUBJECT	300	SUBJECT	
AREA NO.	DSIN	SUBJECT		SUBJECT		SUBJECT		SUBJECT	
	R O S T I								
	Δ								
	U I B E R								
WITH SCATTERED MATTER TRACK									
PART 2 OF 2 - PART 1 ¹									
DATE OF PHOTO	21 Aug 60	TYPE	H	QUALITY	v	CLASS	B	NO. OF CARDS	3
CAPTIONED BY 									
Approved For Release 1999/09/21 : CIA-RDP78-05867A000301080019-8									

Release 1999/09/22: CIA-RDP78-05867A000301080019-8

REF ID: A66361

WORD NO. 152073 LOT NO. N-3161 LONGITUDE 3304E

COUNTRY	USSR	PROVINCE					
AREA NO.	DSIN	SUBJECT	AG 6	SUBJECT	3G9	SUBJECT	3CW
	POST A		NAV		A-L		H I P Y A R
	D.		U B M A R		N E S		D E S T I C
	O Y E R S						FG TO B4; 2-CLASS

SUBMARINE, PENDANT NO. Pos 3; W-CLASS SUBMARINE,
 PENDANT NOS. 480 + 75 (PASS 475); SKORYN-CLASS DESTROYER, PENDANT
 NOS 540, WITH RADAR REFLECTORS ON AFTER DECK, KOTLIN-CLASS
 DESTROYER WITH SCAFFOLDED MASTS. PART ① OF 2-PART SERIES.

DATE OF PHOTO	TYPE	QUANTITY	CLASS	NO. OF CARDS
21 Aug 60	A	2	B 4	(3, 30) 25X1A

CAPTIONED BY: [REDACTED]
 APPROVED FOR RELEASE 1999/09/21: CIA-RDP78-05867A000301080019-8

PHOTO ANALYSIS REPORT

(20)

PHOTO NO.	152074	LONGITUDE	3300E
COUNTRY	USSR	PROVINCE	
AREA NO.	D 51 N	SUBJECT	AG 6
	R O S T A	SUBJECT	3 G 9
	D .	SUBJECT	3 C W
	O Y E R	SUBJECT	3 C D
		SUBJECT	N A V
		SUBJECT	A L
		SUBJECT	B 11
		SUBJECT	P Y A R
		SUBJECT	D C S R
		SUBJECT	FG TO 54
		SUBJECT	2-CLASS
<p>SUBMARINE, PENDANT NO. 003, W-CLASS SUBMARINE. PENDANT NOS. 480 + 75 (PSS 475); SKORYY-CLASS DESTROYER, PENDANT NO. 500, WITH RADAR REFLECTORS ON AFTER DECK, KOTLIN-CLASS DESTROYER WITH SCAFFOLDED MASTS. PART 2 OF 2-PART SERIES. 75X1A</p>			
DATE OF PHOTO	21 Aug 60	TYPE	A 2
CLASSIFICATION		QUALITY	B 4
		CLASS	B 4
		NO. OF CARDS	4
<p>APPROVED BY: [Signature]</p>			

PHOTO ANALYSIS REPORT

REF ID: A52075
 COUNTRY: USSR
 AREA NO: 251N
 SUBJECT: 3G9, 44F, AG6, 3C2, AOC, 3D2, 3G6

ROST T A
 D. [AUXILARIES]
 L T A N K E R
 FG 10 3G: AUXILIARY

VESSEL, TENDANT 06-16, WITH SUPERSTRUCTURE REMOVED; NAVAL
 TANKER TARTU; TWO KOLA-CLASS ESCORT VESSELS. [ROSTA HEATS
 + POWER PLANT TETS IN BG]

DATE OF PHOTO: 21 Aug 60
 TYPE: 4
 QUALITY: 2
 CLASS: B
 NO. OF CARDS: 7
 CAPTIONED BY: [Redacted]

Release 1999/09/21 : CIA-RDP78-05867A000301080019-8

PHOTO NO.	15210715	NOT NO.	N-3861	LATITUDE	68 03' N	LONGITUDE	33 14' E
COUNTRY	USSR	PROVINCE		SUBJECT		SUBJECT	
AREA NO.	DSIN	SUBJECT	9CE	SUBJECT	3CO	SUBJECT	
	CH	EL	ND	PU	5H	KA	
	AG	D	RY	DOC	K	W	WITH
	VAL		UES	SE	CS		INIT.

PART ① OF 2-PART SERIES.

(3,30) 25X1A

DATE OF PHOTO	TYPE	QUALITY	CLASS	NO. OF CARDS
20 Aug 78	4	2	B	2
CLASSIFICATION	CAPTIONED BY			

Approved For Release 1999/09/21 : CIA-RDP78-05867A000301080019-8

PHOTO ANALYSIS REPORT

PHOTO NO.	152611	AREA REFERENCE	10-3861	LATITUDE	34° 31' 40"	LONGITUDE	33° 46'
COUNTRY	USSR						
AREA NO.	D51N	SUBJECT	3C0	SUBJECT	3C2	SUBJECT	SUBJECT
	C H E L N O P U S I I K A						
	M A V A L						
	F E L S						

PART 2 OF 2 - PART SERIES.

(3,30) 25X1A

DATE OF PHOTO	21 Aug 60	TYPE	4	QUALITY	2	CLASS	B	NO. OF CARDS	2
CAPTIONED BY		[Signature]							

Release 1999/09/21 : CIA-RDP78-05867A000301080019-8

PHOTO NO. 52075	LOT NO. N-3861	PROVINCE	LATITUDE 33 16 E						
COUNTRY USSR	AREA NO. DSIN	SUBJECT 3F6	SUBJECT	SUBJECT	SUBJECT	SUBJECT	SUBJECT	SUBJECT	SUBJECT
			G A Y A E N A Y A	10	G U B A	15		T W D	20
			M A D G E	25	S E A P L A N E S	35		N O	40
			23	+	26	(OR 25)	NEAR MURMANSK		

GRAZNYI AIRPLANE BASE

DATE OF PHOTO	. TYPE	QUALITY	CLASS	NO. OF CARDS
21 Aug 60	4	2	B	1

3, 20, 30 / 25X1A

Approved For Release 1999/09/21 : CIA-RDP78-05867A000301080019-8

PHOTO ANALYSIS REPORT

Approved For Release 1999/09/21 : CIA-RDP78-05867A000301080019-8

PHOTO NO.	752079	MAP REFERENCE		LATITUDE	49 22 N	LONGITUDE	33 16 E
COUNTRY	USSR	PROVINCE					
AREA NO.	SIN	SUBJECT	349	SUBJECT	3F6	SUBJECT	
	GRY		AIN		Y		A
	M		AN		S		X
	A		NE		B		A
							E

NOTE FIVE AIRBORNE SEAPLANES, INCLUDING NO. 03, ON SHORE & ONE AIRBORNE SEAPLANE IN WATER.

3, 20, 30 / 25X1A

[REDACTED]

DATE OF PHOTO	21 Aug 60	TYPE	4	QUALITY	2	CLASS	D	NO. OF CARDS	2
CLASSIFICATION		CAPTIONED BY	Julian						

Approved For Release 1999/09/21 : CIA-RDP78-05867A000301080019-8

PHOTO ANALYSIS REPORT

Approved For Release 1999/09/21 : CIA-RDP78-05867A000301080019-8


PHOTO NO.	152080	LOT NO.	70-3861	PROVINCE		LATITUDE	69 05 N	LONGITUDE	53 17 E
COUNTRY	USSR	Approved For Release 1999/09/21 : CIA-RDP78-05867A000301080019-8							
AREA NO.	DSIN	SUBJECT	SUBJECT	SUBJECT	SUBJECT	SUBJECT	SUBJECT	SUBJECT	SUBJECT
	VEILIKY								
	MON								
	PETER								
DATE OF PHOTO	21 Aug 60	TYPE	H L	CLASS	B	NO. OF CARDS	(3,30)	25X1A	
CLASSIFICATION	Approved For Release 1999/09/21 : CIA-RDP78-05867A000301080019-8								

PHOTO ANALYSIS REPORT

Approved For Release 1999/09/21 : CIA-RDP78-05867A000301080019-8

PHOTO NO. 452081
 REFERENCE *N-261*
 LATITUDE *42°N*
 LONGITUDE *37°E*

COUNTRY	AREA NO.	SUBJECT	SUBJECT	SUBJECT	SUBJECT	SUBJECT	SUBJECT	SUBJECT	SUBJECT
<i>USSR</i>	<i>DSIN</i>	<i>3A</i>							
	<i>VE</i>	<i>L</i>	<i>1</i>	<i>K</i>	<i>Y</i>		<i>M</i>	<i>T</i>	<i>B</i>
	<i>2</i>	<i>0</i>	<i>N</i>	<i>5</i>	<i>1</i>	<i>E</i>	<i>0</i>	<i>1</i>	<i>5</i>
	<i>A</i>	<i>T</i>	<i>E</i>	<i>R</i>					

(3,20) 25X1A


DATE OF PHOTO	TYPE	QUALITY	CLASS	NO. OF CARDS	SOL
<i>21 Aug 60</i>	<i>4</i>	<i>2</i>	<i>B</i>	<i>1</i>	

Approved For Release 1999/09/21 : CIA-RDP78-05867A000301080019-8

PHOTO ANALYSIS REPORT

Release 1999/09/21 : CIA-RDP78-05867A000301080019-8

PHOTO NO. 452052	LOT NO. 7-3161	COUNTRY USA	PROVINCE	LATITUDE 69 15 N	LONGITUDE 33 26 E	SUBJECT	SUBJECT	SUBJECT	SUBJECT	SUBJECT	SUBJECT	
AREA NO. DSIN	SUBJECT 3CG	SUBJECT C24	SUBJECT	SUBJECT	SUBJECT	SUBJECT	SUBJECT	SUBJECT	SUBJECT	SUBJECT	SUBJECT	
VAYENGA	A	10	G	U	B	A	18	B	C	D	G	S
KOLA	23	30	A	S	S	E	S	C	O	R	T	20
VESSELE	45	30										

AT RIGHT CENTER

25X1A

(3,7,30)

DATE OF PHOTO	TYPE	QUALITY	CLASS	NO. OF CARDS
21 Aug 60	4	2	B	2
CAPTIONED BY				
[Signature]				



Approved For Release 1999/09/21 : CIA-RDP78-05867A000301080019-8

PHOTO ANALYSIS REPORT

PHOTO NO.	452083		LATITUDE		3326 E	
COUNTRY	USA		PROVINCE			
AREA NO.	SIN	DUB	962	3CD	C2G	
	VAYENGA	A		10	GUBA	15
	NAS			20	L	25
	G			30	E	35
<p>PROBABLE SILNYI-CLASS DESTROYER, OUTBOARD OF SEVERAL OTHER DESTROYERS, AT LEFT CENTER; SKORYI-CLASS DESTROYER, PENDANT NO. 529, OUTBOARD OF TWO PROBABLE KATLIN-CLASS DESTROYERS, AT CENTER.</p>						
DATE OF PHOTO	TYPE	QUALITY	CLASS	NO. OF CARDS		
21 Aug 60	4	2	B	4		
CAPTIONED BY				[REDACTED]		

PHOTO ANALYSIS REPORT

PHOTO NO. 452081

COUNTRY USSR

AREA NO DSIN

PROVINCE

LATITUDE 33 26 E

SUBJECT	SUBJECT	SUBJECT	SUBJECT	SUBJECT	SUBJECT	SUBJECT	SUBJECT
32 D	32 C	318	10 G U B A	13	C H A P A	20	A
V A Y E N G A	23	C C A S	30	5	C R U I S E R	35	10
Y E V	43	A N T	20	20	4	WITH KNIFE REST RASAR	

NO. 1

AFT OF AFTER STACK, AT LEFT,
DESTROYERS IN CENTER BACKGROUND.

25X1A

(3, 23, 30)

DATE OF PHOTO	TYPE	QUALITY	CLASS	NO. OF CARDS	NO.
21 Aug 60	4	Y	B	3	

CAPTIONED BY

Approved For Release 1999/09/21 : CIA-RDP78-05867A000301080019-8

PHOTO ANALYSIS REPORT

FORM NO. 174 USE PREVIOUS EDITIONS

(20)

1 Jan 54 174

Approved For Release 1999/09/21 : CIA-RDP78-05867A000301080019-8

PHOTO NO. 452085	COUNTRY USSR				LATITUDE 53 26 N				LONGITUDE 33 26 E			
AREA NO. D SIN	SUBJECT 30 C	SUBJECT 38 V	SUBJECT	SUBJECT	SUBJECT	SUBJECT	SUBJECT	SUBJECT	SUBJECT	SUBJECT	SUBJECT	
V A Y C N G A				10	U B A		15	C H A P A	20			
Y E V -	25	C C A	3 5	30	C R U		35	S E R	40			
F N D A N 7	45		#	50	2 4 4	with KNIFE REST LASER PT OF AFTER STACK						
NO.												

(5, 23, 30) 25X1A



DATE OF PHOTO 21 Aug 60	TYPE 4	QUALITY 2	CLASS B	NO. OF CARDS 2
CAPTIONED BY				

Approved For Release 1999/09/21 : CIA-RDP78-05867A000301080019-8

PHOTO ANALYSIS REPORT

Approved For Release 1999/09/21 : CIA-RDP78-05867A000301080019-8

PHOTO NO. 452086	LOT NO. N-386	COUNTRY USSR	AREA NO. DSIN	SUBJECT 300	SUBJECT 311	SUBJECT 10 GUBA	SUBJECT 11 S U E R	SUBJECT 20 D
V I A Y E N G A				C R U I S E R		E N D A N T		
L O U - 20 C L A S S				2 @ @		WITH BIG NET RADAR ON		
E N D A N T				↓		AFTER MIAS.		

(323) 25X1A

DATE OF PHOTO	TYPE	QUALITY	CLASS	NO. OF CARDS
21 Aug 60	4	2	B 2	

Approved For Release 1999/09/21 : CIA-RDP78-05867A000301080019-8

PHOTO ANALYSIS REPORT

Approved For Release 1999/09/21 : CIA-RDP78-05867A000301080019-8

FORM NO. 174 USE PREVIOUS EDITIONS

PHOTO NO.	452087	AREA NO.	DSIN	SUBJECT	D23	SUBJECT	984	SUBJECT	97K	SUBJECT		SUBJECT		SUBJECT		SUBJECT		SUBJECT		LONGITUDE	3328E
COUNTRY	USSR	AREA NO.	DSIN	SUBJECT	D23	SUBJECT	984	SUBJECT	97K	SUBJECT		SUBJECT		SUBJECT		SUBJECT		SUBJECT		LONGITUDE	3328E
AREA NO.	DSIN	SUBJECT	D23	SUBJECT	984	SUBJECT	97K	SUBJECT		SUBJECT		SUBJECT		SUBJECT		SUBJECT		SUBJECT		LONGITUDE	3328E
S	A	L	N	Y	Y			0	5	7	R	0	✓	18		R	1	D	A		
R	A	R	E	F	C	E	C	T	0	R	F	0	R	18		R	1	D	A		
G	A	T												20		R	1	D	A		
														20		R	1	D	A		
														20		R	1	D	A		

CHECKPOINT AT CENTER.

CORNER

25X1A

(3,23)

DATE OF PHOTO	6-0	TYPE	F	QUALITY	2	CLASS	B	NO. OF CARDS	2
CAPTIONED BY									

Approved For Release 1999/09/21 : CIA-RDP78-05867A000301080019-8

PHOTO ANALYSIS REPORT

PHOTO NO. 752088

N-3861

LATITUDE 33° 21' E

LONGITUDE

COUNTRY	AREA NO.	GRID	GRID	GRID	GRID	GRID	GRID	GRID	GRID
USSR	D51N	D23							

P O L Y M E R I C K O L S K I Y Z A L I V I T O W N

25X1A

DATE OF PHOTO	FY	QUALITY	CLASS	NO. OF CARDS
21 Aug 60	4	✓	B	1

PHOTO ANALYSIS REPORT

Approved For Release 1999/09/21 : CIA-RDP78-05867A000301080019-8

PHOTO NO. 452689	LABRUDE	LONGITUDE 221E
COUNTRY USA	PROVINCE	
AREA NO. DSIN	SUBJECT 23	
P	1	10
E	22	30
J	43	30
DATE OF PHOTO	TYPE	QUALITY
21 Aug 60	1	2
CLASSIFICATION	CAPTIONED BY	
Approved For Release 1999/09/21 : CIA-RDP78-05867A000301080019-8		

25X1A

PHOTO ANALYSIS REPORT

PHOTO NO.	152090	LOT	N-3961	LONGITUDE	3330E
COUNTRY	USSR	PROVINCE			
AREA NO.	DSIN	SUBJECT	823	SUBJECT	13
	K O L S	SUBJECT	K I Y	SUBJECT	10
	P N	SUBJECT	V I C I N I T Y	SUBJECT	33
	A N C E	SUBJECT	L I G H T	SUBJECT	30
					20
					40
					60
					80
					100

POSSIBLE CAMOUFLAGE NET IN RIGHT B&.

(2) 25X1A

DATE OF PHOTO	TYPE	QUANTITY	CLASS	NO OF CARDS
21 Aug 60	4	2	B	1


CLASSIFICATION: *[Handwritten]*

PHOTO ANALYSIS REPORT

Approved For Release 1999/09/21 : CIA-RDP78-05867A000301080019-8

Approved For Release 1999/09/21 : CIA-RDP78-05867A000301080019-8

PHOTO NO.	152091	LOF NO.	69-3811	PROVINCE		LATITUDE	21° 30' N	LONGITUDE	103° 30' E
COUNTRY	USSR	SUBJECT	D23	SUBJECT		SUBJECT		SUBJECT	
AREA NO.	D51W	SUBJECT		SUBJECT		SUBJECT		SUBJECT	
	K O L S ' K		Y		Z ¹⁰ A L I V				S H O R E ¹³⁰
	I N		V I C I N I T Y						O F E N T R ⁴⁰
	A N C E ⁴⁵		L I G H T ³⁰						

25X1A



DATE OF PHOTO	60	TYPE	4	QUALITY	2	CLASS	B	NO. OF CARDS	1
CLASSIFICATION	Approved For Release 1999/09/21 : CIA-RDP78-05867A000301080019-8								

PHOTO ANALYSIS REPORT

Release 1999/09/22 : CIA-RDP78-05867A000301080019-8

PHOTO NO. 2192	LOT NO. 10-3861	LATITUDE 41° 15' N	LONGITUDE 33° 20' E
COUNTRY USSR	AREA NO. DSIN	SUBJECT K I Y	SUBJECT Z A C I V
		SUBJECT 11	SUBJECT 1 H O R E
		SUBJECT 20	SUBJECT 20
		SUBJECT 30	SUBJECT 30
		SUBJECT 40	SUBJECT 40
		SUBJECT 50	SUBJECT 50
		SUBJECT 60	SUBJECT 60
		SUBJECT 70	SUBJECT 70
		SUBJECT 80	SUBJECT 80
		SUBJECT 90	SUBJECT 90
		SUBJECT 100	SUBJECT 100
		SUBJECT 110	SUBJECT 110
		SUBJECT 120	SUBJECT 120
		SUBJECT 130	SUBJECT 130
		SUBJECT 140	SUBJECT 140
		SUBJECT 150	SUBJECT 150
		SUBJECT 160	SUBJECT 160
		SUBJECT 170	SUBJECT 170
		SUBJECT 180	SUBJECT 180
		SUBJECT 190	SUBJECT 190
		SUBJECT 200	SUBJECT 200

K O L F K I Y Z A C I V 11 H O R E
 I N V I C I N I T Y O F E N T R
 A N C E L I G H T

25X1A


DATE OF PHOTO	TYPE	QUALITY	CLASS	NO. OF CARDS
21 Aug 68	A	2	B	1
CAPTIONED BY				
S/SP1				

Approved For Release 1999/09/21 : CIA-RDP78-05867A000301080019-8

PHOTO ANALYSIS REPORT

1 Jan 68

Approved For Release 1999/09/21 : CIA-RDP78-05867A000301080019-8

PHOTO NO.	152093	LOC NO.	10-3161	LATITUDE	49 15' N	LONGITUDE	33 30' E
COUNTRY	USSR	PROVINCE					
AREA NO.	DSIN	SUBJECT	D25	SUBJECT		SUBJECT	
		SUBJECT	K I Y	SUBJECT	Z A L I V	SUBJECT	I I O R E
		SUBJECT	V I C I N I T Y	SUBJECT		SUBJECT	O F E N T R
		SUBJECT	L I G H T	SUBJECT		SUBJECT	

25X1A



DATE OF PHOTO	TYPE	QUALITY	CLASS	NO. OF CARDS
21 Aug 68	H	2	B	1
CAPTURED BY				
S.M.C.				

Approved For Release 1999/09/21 : CIA-RDP78-05867A000301080019-8

PHOTO ANALYSIS REPORT

Release 1999/09/21: CIA-RDP78-03867A000301080019-8

PHOTO NO. 1520934 LOT NO. A-3784 COUNTRY EGYPT PROVINCE SHARQIYA LATITUDE 32 NE LONGITUDE 32 NE

AREA NO. 817P SUBJECT 284 SUBJECT (NR) SUBJECT UAR SUBJECT RAD

EL GAMIL L AT I O N

AR INSTAL L AT I O N

25X1A

DATE OF PHOTO	TYPE	QUALITY	CLASS	NO. OF CARDS	BOX
3-23	4	2	B	1	

Approved For Release 1999/09/21: CIA-RDP78-03867A000301080019-8

CLASSIFICATION

SECRET/NIPOL/ce

PHOTO ANALYSIS REPORT

PHOTO NO.	452095	LOT NO.	A-3784	PROVINCE	SHARQIYA			LATITUDE	33	LONGITUDE	15E
COUNTRY	EGYPT		SUBJECT	SUBJECT	SUBJECT	SUBJECT	SUBJECT	SUBJECT	SUBJECT	SUBJECT	
AREA NO.	817P	SUBJECT	284	SUBJECT	(NR)	UAR	UAR	UAR	UAR	UAR	
	EL	G	A	M	I	L					
	AR	I	N	S	T	A	L				

25X1A



DATE OF PHOTO	3-23	TYPE	4	QUALITY	2	CLASS	B	NO. OF CARDS	1
---------------	------	------	---	---------	---	-------	---	--------------	---

Approved For Release 1999/09/21 : CIA-RDP78-05867A000301080019-8

PHOTO NO. 452096 LOT NO. N-3784 PROVINCE SHARQIYA LATITUDE 32 15E LONGITUDE 32 15E

COUNTRY	AREA NO	SUBJECT	SUBJECT	SUBJECT	SUBJECT	SUBJECT	SUBJECT	SUBJECT	SUBJECT
EGYPT	817P	284							
EL	G	A M I L	(N R)			U A K			
AK		I N S T R U K T I O N							

25X1A

DATE OF PHOTO	TYPE	QUALITY	CLASS	NO. OF CARDS
3.23	4	2	B	1

Approved For Release 1999/09/21 : CIA-RDP78-05867A000301080019-8

CLASSIFICATION SECRET/NF/FCU/CA PHOTO ANALYSIS REPORT

PHOTO NO.	1520117	LOT NO.	N-378V	PROVINCE	SHARQIA	LATITUDE	30° 15' N	LONGITUDE	30° 15' E
COUNTRY	EGYPT								
AREA NO.	817P	SUBJECT	214	SUBJECT		SUBJECT		SUBJECT	
E1	G	A	M	I	L	10	U		20
						30	L	-	40
						40			
						50			
						60			
						70			
						80			
						90			
						100			
						110			
						120			
						130			
						140			
						150			
						160			
						170			
						180			
						190			
						200			
						210			
						220			
						230			
						240			
						250			
						260			
						270			
						280			
						290			
						300			
						310			
						320			
						330			
						340			
						350			
						360			
						370			
						380			
						390			
						400			
						410			
						420			
						430			
						440			
						450			
						460			
						470			
						480			
						490			
						500			
						510			
						520			
						530			
						540			
						550			
						560			
						570			
						580			
						590			
						600			
						610			
						620			
						630			
						640			
						650			
						660			
						670			
						680			
						690			
						700			
						710			
						720			
						730			
						740			
						750			
						760			
						770			
						780			
						790			
						800			
						810			
						820			
						830			
						840			
						850			
						860			
						870			
						880			
						890			
						900			
						910			
						920			
						930			
						940			
						950			
						960			
						970			
						980			
						990			
						1000			

25X1A


Release 1999/08/24 : CIA-RDP78-05867A000301080019-8

PHOTO NO. 4520195		LOT NO. A-3784		LONGITUDE 32-15E		
COUNTRY EGYPT		PROVINCE SHARQIYA			SUBJECT	
AREA NO. 817P		SUBJECT 384		SUBJECT UAR		SUBJECT RAD
EL GHAMIL		SUBJECT (UR)		SUBJECT UAR		SUBJECT RAD
AR INSTAL		SUBJECT L A T I O N		SUBJECT		SUBJECT
3-23		TYPE 4	QUALITY 2	CLASS B	NO. OF CARDS 1	NO. [REDACTED]
DATE OF PHOTO 68		TYPE 4		CLASS B		NO. OF CARDS 1
Approved For Release 1999/09/21 : CIA-RDP78-05867A000301080019-8						
CLASSIFICATION [REDACTED]						

PHOTO ANALYSIS REPORT

LONGITUDE
3221E

PHOTO NO. 1520991	LOT NO. N-3784	COUNTRY EGYPT	PROVINCE SUZ CANAL GOVERNORATE
AREA NO. 137-P	SUBJECT 284	SUBJECT (NR)	SUBJECT UAR
	SUBJECT 22	SUBJECT 30	SUBJECT 33
	SUBJECT 35	SUBJECT 38	SUBJECT 40
	SUBJECT 43		

25X1A
[REDACTED]

3-23	DATE OF PHOTO	TYPE	QUALITY	CLASS	NO OF CARDS
	604	2	B	1	

Release 1999/09/24: CIA-RDP78-05867A000301080019-8

NO. 152100

LOT NO. N-3806

LONGITUDE

COUNTRY	AREA NO	PROVINCE	SUBJECT	SUBJECT	SUBJECT	SUBJECT	SUBJECT	SUBJECT
	N	USSR	3CD					
KILLING				CLASSES			GUIDED	
MISSILE							DESTROYER	PE
NADANT								

in Gulf of Riga

(3, 30)

DATE OF PHOTO	TYPE	QUALITY	CLASS	NO. OF CARDS
	3	2	B	1



Approved For Release 1999/09/21: CIA-RDP78-05867A000301080019-8

PHOTO ANALYSIS REPORT

Release 1999/09/21 CIA-RDP78-05867A000301080019-8

PHOTO NO.	152111	LOT NO.	N-3806	CLASSIFICATION				LONGITUDE
COUNTRY		PROVINCE		SUBJECT	SUBJECT	SUBJECT	SUBJECT	SUBJECT
AREA NO.	N	SUBJECT	3CD	SUBJECT	SUBJECT	SUBJECT	SUBJECT	SUBJECT
TALLIN - CLASS DESTROY								
ER, PENDA MT N.P. 752, IN								
GULF OF RIGA.								
DATE OF PHOTO	TYPE	QUALITY	CLASS	NO. OF CARDS	SOURCE OF PHOTOGRAPH			
14 Feb 60	3	2	B	1	25X1A			
CAPTIONED BY				S/N FIC				
Approved For Release 1999/09/21 : CIA-RDP78-05867A000301080019-8								
PHOTO ANALYSIS REPORT								

Release 1999/09/21 : CIA-RDP78-05867A000301080019-8

PHOTO NO.	752102	LOT NO.	N-3806	2	LATITUDE	57N	24	06E	
COUNTRY	USSR								
AREA NO.	D 153N	3CW	3CG						
RIGID									
NO.	4								
<p>at left, two KRONSHITADT - class submarine chasers, with pendant No. 490 outboard; at left center, W-class submarines, pendant No. 135 (over)</p>									
DATE OF PHOTO	16 April 68	TYPE	3	QUALITY	2	CLASS	B	NO. OF CARDS	2
<p>Approved For Release 1999/09/21 : CIA-RDP78-05867A000301080019-8</p>									

PHOTO ANALYSIS REPORT

PHOTO NO. 452113
 AREA NO. D 153N
 LATITUDE 54 57N 24 06E
 LONGITUDE
 SUBJECT N-3256
 SUBJECT C

COUNTRY	AREA NO.	SUBJECT	SUBJECT	SUBJECT	SUBJECT	SUBJECT	SUBJECT	SUBJECT
	D 153N	3CN	3CG					
	RIGA							
		SUBS,						

at left, two KRONSHITDT - class
 submarine chasers, with pendant
 No. 496 outboard; at left center,
 W-class submarine, pendant No. 135 (port)

DATE OF PHOTO	TYPE	QUALITY	CLASS	NO. OF CARDS	SOURCE OF PHOTOGRAPH
14 APR 68	3	2	B	2	25X1A

PHOTO ANALYSIS REPORT

Case 1999/09/24 : CIA-RDP78-05867A000301080019-8

PHOTO NO.	452114	LOT NO.	N-3806	LONGITUDE			
COUNTRY	USSR	PROVINCE		SUBJECT	SUBJECT	SUBJECT	SUBJECT
AREA NO.	N	SUBJECT	3CD 3CG	SUBJECT	SUBJECT	SUBJECT	SUBJECT
TALLIN - CLASSES				DESTROY			
ER, PENDANT NR.				752, 8			
RIGA - CLASSES [V.]							

escort vessel, pendant No. 305, at anchor in Gulf of Riga near Riga.

DATE OF PHOTO	19 APR 68	TYPE	3	QUALITY	2	CLASS	B	NO. OF CARDS	2	SOURCE OF PHOTOGRAPH	25X1A
Approved For Release 1999/09/21 : CIA-RDP78-05867A000301080019-8 S/NF/C											
PHOTO ANALYSIS REPORT											

PHOTO NO. 452115

LOT NO N-3806

COUNTRY USSR

AREA NO N 300 300

18 19 20 21 22 23 24 25 26 27 28 29 30

DESIGNATION

RIGA - CLASS [V.]

escort vessel, pendant No. 315,
at anchor in Gulf of Riga near Riga

DATE OF PHOTO	TYPE	QUALITY	CLASS	NO. OF CARDS
	3	2	B	2

CLASSIFICATION

Release 1999/09/24 : CIA-RDP78-05867A000301080019-8

PHOTO NO.	4521116	LOT NO.	N-3806	LATITUDE					LONGITUDE				
COUNTRY	USER												
AREA NO.	N	SUBJECT	306	SUBJECT		SUBJECT		SUBJECT		SUBJECT		SUBJECT	
	RIGA	-	CLASSE			ESCORT						VE	
	SEEL,		PENDANT			N 305,							

at anchor in Gulf of Riga near Riga

(3, 30)

25X1A

DATE OF PHOTO	TYPE	QUALITY	CLASS	NO OF CARDS
19 April 60	3	2	B	1
CAPTIONED BY				
S/NFC				

Approved For Release 1999/09/21 : CIA-RDP78-05867A000301080019-8

PHOTO ANALYSIS REPORT

Case 1999/09/24 : CIA-RDP78-05867A000301080019-8

PHOTO NO.	452117	LOT NO.	N-3806	LONGITUDE	
COUNTRY	USSR	PROVINCE			
AREA NO.	N	SUBJECT	3CM		
	MP-8		CLAS	LANDING	S
	HIP		MED	PENDANT	N
	0.568		UM		

entering Gulf of Riga.

DATE OF PHOTO	19 APR 60	TYPE	4	QUALITY	1	CLASS	B	NO. OF CARDS	1	NO. OF STRIPS	1
Approved For Release 1999/09/21 : CIA-RDP78-05867A000301080019-8 PHOTO ANALYSIS REPORT											

PHOTO NO. 452108 LOT NO. N-260

AREA NO.	SUBJECT	SUBJECT	SUBJECT	SUBJECT	SUBJECT	SUBJECT	SUBJECT	SUBJECT
11	3CM	LA S	10	CAN	12	D	14	ING
11	P	11	ED	13	11	15	17	19
0	56	8						

entering Gulf of Riga.

(3 30)

25X1A

DATE OF PHOTO	TYPE	QUALITY	CLASS	NO. OF CARDS	SOURCE OF PHOTOGRAPH
14 July 60	3	1	I	1	[REDACTED]

PHOTO NO.		452109		LOT NO.		N-3806		LONGITUDE	
COUNTRY		USSR		PROVINCE					
AREA NO.		N 3CM		SUBJECT		SUBJECT		SUBJECT	
M P - 2		- CLASS		LANDING		SUBJECT		SUBJECT	
H I P		INFANTRY,		PENDANT		SUBJECT		SUBJECT	
NO.		501,							
entering Gulf of Riga.									
DATE OF PHOTO		TYPE		QUALITY		CLASS		NO. OF CARDS	
19 July 60		4		1		330		1	
CLASSIFICATION		CAPTIONED BY		SOURCE OF PHOTOGRAPH		25X1A			
Approved For Release 1999/09/21 CIA-RDP78-05867A000301080019-8									

PHOTO ANALYSIS REPORT

Release 1999/09/24 CIA-RDP78-05867A000301080019-8

PHOTO NO. 452110 LOT NO. N-3806

COUNTRY USSR

AREA NO. N 3CM

MP-2 - CLASS LANDING S

HIP INFANTRY, PENDANT S

NR. 5D3,

entering Gulf of Riga.

DATE OF PHOTO TYPE QUALITY CLASS NO. OF CARDS SOURCE OF PHOTOGRAPH 25X1A

19 July 60 4 1 B 1

CLASSIFICATION CAPTIONED BY

1 Jan 68

Case 1999/09/24 : CIA RDP78-05867A000301080019-8

PHOTO NO. 152111	LOT NO. N-3806	LONGITUDE					
COUNTRY USSR	PROVINCE	SUBJECT	SUBJECT	SUBJECT	SUBJECT	SUBJECT	SUBJECT
AREA NO. N	3CM						
MP-2	CLASS	LANDING	INF				
HIP	INFANTRY	PENDANT					
NR	SLIP						

entering Gulf of Riga.

(3, 30)

25X1A

DATE OF PHOTO	TYPE	QUALITY	CLASS	NO. OF CARDS	SOURCE OF PHOTOGRAPH
19 Apr 68	4	1	B	1	[REDACTED]

Approved For Release 1999/09/21 : CIA RDP78-05867A000301080019-8

PHOTO ANALYSIS REPORT

Release 1999/09/21 : CIA-RDP78-05867A000301080019-8

PHOTO NO: 452112 LOT NO: 10-3860 LONGITUDE: 83°32' E

COUNTRY	USSR	PROVINCE						
AREA NO	E239N	SUBJECT	BUKH T	SUBJECT	ARMA	SUBJECT	AYD	SUBJECT
	U S T -	B U	K H T	A R	M A			
	E L E C	P W R	S T A	U	C			
	R I T Y S H	R I V E R						

177 STATINTI

DATE OF PHOTO	TYPE	QUANTITY	CLASS	NO. OF CARDS
	4	2	4	2

Approved For Release 1999/09/21 : CIA-RDP78-05867A000301080019-8

CLASSIFICATION: *One*

PHOTO ANALYSIS REPORT

PHOTO NO. 452113


LOT NO. W-3860

COUNTRY USSR

AREA NO. B167N

SUBJECT	SUBJECT	SUBJECT	SUBJECT	SUBJECT	SUBJECT	SUBJECT	SUBJECT	SUBJECT
ATO	C78	H6Y	C98					
M O F I C								
E I E N T								

STATINTI



DATE OF PHOTO	TYPE	QUALITY	CLASS	NO. OF CARDS
	4	2	4	4

Approved For Release 1999/09/21 : CIA-RDP78-05867A000301080019-8

PHOTO ANALYSIS REPORT

Release 1999/09/21 : CIA-RDP78-05867A000301080019-8

PHOTO NO. 452111 LOT NO. N-3863 LONGITUDE 39° 35' E
 COUNTY USSR PROVINCE _____
 AREA NO. B167 N SUBJECT AM9 SUBJECT _____ SUBJECT _____ SUBJECT _____ SUBJECT _____ SUBJECT _____
M O S C O W R A D I O P L A N T N O S I K O
5 6 7 0 N MI A S H I N O 5 I K O
Y E N I Y A 2 Y A ULISA - 1055 UGRESNSKIY 2Y
N CORNER OF PROYERB.

DATE OF PHOTO _____ TYPE 4 QUANTITY ✓ CLASS B. NO. OF CARDS 1 NO. (23) 25X1A
 CAPTIONED BY _____
 APPROVED FOR RELEASE 1999/09/21 : CIA-RDP78-05867A000301080019-8
 PHOTO ANALYSIS REPORT

LONGITUDE 37 35 E

PHOTO NO. 452115

LOT NO. N-3863

COUNTRY	AREA NO	SUBJECT	SUBJECT	SUBJECT	SUBJECT	SUBJECT	SUBJECT	SUBJECT	SUBJECT
USSR	BILYN	AEO							
	M O S C O W								
	B L D G S								
	Y R A Y O N								

CRKCEFRIN EITHER OSTAPOVSKOYE ~~SHOSSE~~ ^{NEAR}
 CORNER OF MASHINOSTROYENIYA 2-YA ULITSA OR
 ALONG ~~THE~~ POSSIBLY UGRENSKIY 2-Y PROEED.

25X1A



DATE OF PHOTO	TYPE	QUALITY	CLASS	NO. OF CARDS	SOURCE
MID APR 60	4	✓	B	1	

PHOTO ANALYSIS REPORT

FORM NO. 17-A USE PREVIOUS EDITIONS

Case 1999/09/21: CIA-RDP78-05867A000301080019-8

LONGITUDE 37 35 E

PHOTO NO.	152116	LOT NO.	N-3163	PROVIDER							
COUNTRY	USSR	SUBJECT		SUBJECT		SUBJECT		SUBJECT		SUBJECT	
AREA NO.	B167N	SUBJECT	AED	SUBJECT		SUBJECT		SUBJECT		SUBJECT	
	M O S C O W				U / D		F T Y			I K G	
	E S E		F R							K O Y E	
	S H O S E										

NEAR CORNER OF MASHINOSTROENIYA 2-YA ULITSA.

25X1A



DATE OF PHOTO	6 0	TYPE	H 2	CLASS	B 1	NO. OF CARDS	1
CLASSIFICATION							

Approved For Release 1999/09/21 : CIA-RDP78-05867A000301080019-8

PHOTO ANALYSIS REPORT


Release 1999/09/21 : CIA-RDP78-05867A000301080019-8

LONGITUDE 37 35 E

LOT NO. 3863

PHOTO NO.	152117	COUNTRY	USSR	AREA NO.	B167N	SUBJECT	AM9	SUBJECT		SUBJECT		SUBJECT		SUBJECT		SUBJECT		SUBJECT		

ESE OF CORNER OF MASHINISTAVENIYA 2 YA ULISSA.

25X1A


DATE OF PHOTO	TYPE	QUALITY	CLASS	NO. OF CARDS
11.8.60	4	2	B1	1
CAPTIONED BY				
MIA				

PHOTO ANALYSIS REPORT

Approved For Release 1999/09/21 : CIA-RDP78-05867A000301080019-8

Case 1999/09/21 : CIA RDP78-05867A000301080019-8

LONGITUDE 37 35 E

LOT # N-3863

PHOTO NO.	COUNTRY	AREA NO.	SUBJECT	SUBJECT	SUBJECT	SUBJECT	SUBJECT	SUBJECT	SUBJECT	TO
	USSR	B167N	66B	AM9						
			M O S C O W							
			S H O S S E							
			R E E T							

BETWEEN MASHINOSTROYENIYA 2-YA ULISA -

OSTAPINSKOYE SHOSSE RR OVERPASS TO ESE, RADIO PLANT #567
AT LEFT BACKGROUND.

25X1A

(6, 23)

DATE OF PHOTO	TYPE	QUALITY	CLASS	NO. OF CARDS
MID APR 68	H	2	B	2

Approved For Release 1999/09/21 : CIA RDP78-05867A000301080019-8

PHOTO ANALYSIS REPORT

PHOTO NO. 45121111 LONGITUDE 37 35 E
 COUNTRY USSR LOCATION N-3863
 AREA NO. B167N SUBJECT HEO SUBJECT FTY SUBJECT ON SUBJECT OT SUBJECT TA SUBJECT PA
 M O S C O W F T Y O N O T A P
 O V S K O Y E S H O S R O Y E N I Y A 2-YA ULITSA, LKG WFR
 S H I N O S 7 R O Y E N I Y A 2-YA ULITSA, LKG WFR
 SW CORNER OF ← N SIDE OF ULITSA-SCOPE PHOTO.

(25) 25X1A

DATE OF PHOTO	TYPE	QUALITY	CLASS	NO. OF CARDS
MID APR 60	H	2	B	1

CLASSIFICATION TOP SECRET

Approved For Release 1999/09/21 : CIA-RDP78-05867A000301080019-8

PHOTO ANALYSIS REPORT

PHOTO NO. 152120

LOT NO. *V-3863*

LONGITUDE *37 35 E*

COUNTRY	AREA NO.	SUBJECT	SUBJECT	SUBJECT	SUBJECT	SUBJECT	SUBJECT	SUBJECT	SUBJECT
<i>USSR</i>	<i>B167N</i>	<i>NEO</i>	<i>AKM</i>	<i>AAO</i>			<i>F</i>	<i>R</i>	<i>O S</i>
<i>M O</i>	<i>C O W</i>		<i>L K</i>	<i>G</i>			<i>F</i>	<i>R</i>	<i>O S</i>
<i>A P O V</i>	<i>K O Y E</i>						<i>F</i>	<i>R</i>	<i>O S</i>
<i>O V E R</i>	<i>P A S S</i>						<i>F</i>	<i>R</i>	<i>O S</i>

*JUST NW OF AUTOMOBILE PLANT
KIM 2 (AT 1206 BASIC RAW MATERIALS
PROCESSING PLANT)*

DATE OF PHOTO

TYPE *11*

QUALITY *2*

CLASS *B*

NO. OF CASES *3*

25X1A

APPROVED FOR RELEASE 1999/09/21 : CIA-RDP78-05867A000301080019-8

PHOTO ANALYSIS REPORT

LONGITUDE 3235 E

PHOTO NO. 152121

LOX NO. N-3864

COUNTRY	USSR	PROVINCE						
AREA NO.	B167N	SUBJECT	AM9					
	M. O. S. C. O. W.							
	# 567							
	E. N. I. Y. A.							

ORDER OF (RIGHT)

RR OVERPASS NW OF PLANT

ULITSA AT POST UGRENSKIY
2-YA PROYED LUG
PR OSTAPOVSKOYE SHOSSE

DATE OF PHOTO	TYPE	QUALITY	CLASS	NO. OF CASES
MID	4	2	B 1	23

Approved For Release 1999/09/21 : CIA-RDP78-05867A000301080019-8

PHOTO ANALYSIS REPORT

PHOTO NO.	452121	LOT NO.	N. 3864	LATITUDE	55° 45' N	LONGITUDE	37° 35' E
COUNTRY	USSR	PROVINCE		SUBJECT		SUBJECT	
AREA NO.	B167N	SUBJECT	A/M9	SUBJECT	AEP	SUBJECT	
	M O S C O W				P O S S		R A D I O
	L T		5 6 7		A T		S 8
	D V		\$ K		H O S		S E
			Y E				LR 6 FR DUBROVNIK
							PASSAGE BRIDGE OVER
							RA NW OF PLANT
	(AT LEFT)				one unit		

DATE OF PHOTO	TYPE	QUALITY	CLASS	NO. OF CARDS	NO.
	4	2	B		
Approved For Release 1999/09/21 : CIA-RDP78-05867A000301080019-8 PHOTO ANALYSIS REPORT					

Approved For Release 1999/09/21 : CIA-RDP78-05867A000301080019-8

WORD NO 452122

N3888

COUNTRY	THAILAND	SUBJECT	SUBJECT	SUBJECT	SUBJECT	SUBJECT	SUBJECT	SUBJECT
AREA NO	5L	042	C68					
	L U A N G	C H I A N G	D A O	M T.				
	L I S A W	V I L L A G E	O N	W				
	S I D E	O F	M O U N T A I N					

[1]

(1)(7)

25X1A



DATE OF PHOTO	TYPE	QUANTITY	CLASS	NO OF CARDS	SOURCE
SEPT 6 0	4	2	3	2	

Approved For Release 1999/09/21 : CIA-RDP78-05867A000301080019-8

Release 1999/09/21: CIA-RDP78-05867A000301080019-8

REF ID: A52125

EST. NO. N 3088

LATITUDE 17° 54' E

COUNTRY	AREA NO.	SUBJECT	SUBJECT	SUBJECT	SUBJECT	SUBJECT	SUBJECT	SUBJECT
THAILAND	5L	C68	C81					
L U A N G		C H I A N G				D A O M T		
L I P A W		N A T I V E				A T V		
L L A G E		O N W				SIDE OF MOUNTAIN.		

[4]

(7) (10)

25X1A

DATE OF PHOTO	TYPE	QUALITY	CLASS	NO. OF CARDS	SOURCE
SEPT 6 0	4	2	3	2	



Approved For Release 1999/09/21: CIA-RDP78-05867A000301080019-8

Release 1999/09/21 : CIA-RDP78-05867A000301080019-8


PHOTO NO.	452126	PROVINCE	N 3888	LATITUDE	10° 00' 00"	LONGITUDE	102° 34' E
COUNTRY	THAILAND						
AREA NO.	5L	SUBJECT	D10	SUBJECT	042	SUBJECT	C63
		SUBJECT	AH3	SUBJECT		SUBJECT	
	L U A N G		C H I A N G		D A O		M T
	L I S A W		C A T T L E		A T		U I L
	L A G E		O N		W		\$ I D E O F M O U N T A I N .

[5]

(7)(1)(24)

25X1A

DATE OF PHOTO	TYPE	QUALITY	CLASS	NO. OF CARDS	SOURCE
SEPT 60	4	2	3	4	
CAPTIONED BY					



Approved For Release 1999/09/21 : CIA-RDP78-05867A000301080019-8

PHOTO ANALYSTS REPORT

PHOTO NO. 452129	LOT NO. N 3988	COUNTRY THAILAND	AREA NO. 5L	SUBJECT C68	SUBJECT DID	SUBJECT	SUBJECT	SUBJECT	SUBJECT	SUBJECT	SUBJECT	LONGITUDE 88 54 E		
L	U	A	N	G	C	H	I	A	N	G	D	A	O	
L	I	S	A	W	V	I	L	L	A	G	O	N	W	
S	I	D	E		O	F	M	O	U	N	T	A	I	N

(1) (7)

25X1A

DATE OF PHOTO	TYPE	QUALITY	CLASS	NO. OF CARDS	SOURCE
6 0	4	2	3	2	



CONFIDENTIAL

PHOTO ANALYSIS REPORT

PHOTO NO.	452130	LOT NO.	N-36A3	PROVINCE		LONGITUDE	
COUNTRY	USSR	SUBJECT	9BC	SUBJECT	AKB	SUBJECT	742
AREA NO.	D234	SUBJECT	10	SUBJECT	VKA	SUBJECT	13
		SUBJECT	23	SUBJECT	PH	SUBJECT	20
		SUBJECT	43	SUBJECT		SUBJECT	20

RESHETILKO
 TRUCK
 TANKS
 ON POLIAMA-LUBNY HIGHWAY, APPROX
 15 KM WEST OF TOWN.

DATE OF PHOTO	15 July 68	TYPE	4	QUALITY	2	CLASS	B	NO. OF CARDS	2
---------------	------------	------	---	---------	---	-------	---	--------------	---

PHOTO ANALYSIS REPORT

PHOTO NO. 152131

COUNTRY USSR

AREA NO D224

LOT NO. N-3693

PROVINCE

SUBJECT	SUBJECT	SUBJECT	SUBJECT	SUBJECT	SUBJECT	SUBJECT	SUBJECT
93C	AKB	742					
R E S H E T							
T A							
X I T A N S							

ON PELOPO-LOVY HIGHWAY APPROX
15 KM WEST OF TOWN.

DATE OF PHOTO

TYPE 4

QUALITY V

CLASS B

NO. OF CARDS 2

NO. [REDACTED]

PHOTO ANALYSIS REPORT

Approved For Release 1999/09/21 : CIA-RDP78-05867A000301080019-8

PHOTO NO. 152135
 LOT NO. N-3891
 PROVINCE **Somes**
 LATITUDE 23 33 E
 LONGITUDE 23 33 E

COUNTRY	RUMANIA										
AREA NO	160M	A9F	AFD								
CLASSIFICATION	C	24	U4	J3	U	N1	R	E	A	M	E
	R	G	L	C	A	L	W	O	R	K	X

showing "Vulcan" carders and doublers for ~~spinning~~
 spinning mill in PUCIOASA.

(2)

DATE OF PHOTO	TYPE	QUALITY	CLASS	NO. OF CARDS	SOURCE OF PHOTOGRAPH
	4	2	4	2	FACIA 25 MAY 1960

Release 1999/09/24 CIA-RDP78-05867A000301080019-8

PHOTO NO. 452136	LOT NO. N-3775	PROVINCE LATAKIA	LONGITUDE 3547E
COUNTRY SYRIA	SUBJECT AHE	SUBJECT ALA	SUBJECT PANORAMA
AREA NO. 477K	SUBJECT LATAKIA	SUBJECT GRAIN	SUBJECT ELEVATOR
	SUBJECT RR	SUBJECT ROU	SUBJECT NO. 1
	SUBJECT NO. 1	SUBJECT NO. 1	SUBJECT NO. 1

RR LOADING FACILITIES IN FG.

Part 1 of 3 parts, see CIA 452136, then 452137.

25X1A

DATE OF PHOTO 24-30	TYPE 4	QUALITY 2	CLASS B	NO. OF COPIES 2
---------------------	--------	-----------	---------	-----------------

Approved for Release 1999/09/24 CIA-RDP78-05867A000301080019-8

CLASSIFICATION SECRET/NOFORN/CC PHOTO ANALYSIS REPORT

Release 1999/09/21 : CIA-RDP78-05867A000301080019-8

PHOTO NO. 452137

LOT NO. N-3775

PROVINCE LATAKIA

COUNTRY SYRIA

AREA NO. 477K

SUBJECT	SUBJECT	SUBJECT	SUBJECT	SUBJECT	SUBJECT	SUBJECT	SUBJECT	SUBJECT
AHE	ALA	269						
LATAKIA			PANORAMA					
GRAIN			ELEVATOR					
ROUNDING			AREA					

RR. LOADING SKILL

IN FG. POSSIBLE MIL BASE IN BG.

PHOT 2 IN 3 PARTS, SEE CIA

25X1A
[REDACTED]

DATE OF PHOTO	TYPE	QUALITY	CLASS	NO. OF CARDS
24-80	4	2	B	3

Approved for Release 1999/09/21 : CIA-RDP78-05867A000301080019-8

CLASSIFICATION SECRET/NOFORN/CC PHOTO ANALYSIS REPORT

PHOTO NO.	452188	LOT NO.	N-3775	C	LATITUDE	3507E	LONGITUDE	3507E
COUNTRY	SYRIA	PROVINCE	LATAKIA	SUBJECT		SUBJECT		SUBJECT
AREA NO.	477K	SUBJECT	ALA 369	SUBJECT	PAN	SUBJECT	AM	SUBJECT
	LATAKIA							
	GAIN		ELEVATION					
	ROUNDING		ACT. LEADING					
IN FG. POSSIBLE AIR BASE IN BG.								
PART 3 of 3 PARTS, SEE CIA								
20-80								
DATE OF PHOTO		TYPE		CLASS		NO. OF CARDS		BOX
		H	2	B				

Approved For Release 1999/09/21 : CIA-RDP78-05867A000301080019-8

702139

10-3913

COUNTRY	AREA NO	SUBJECT	SUBJECT	SUBJECT	SUBJECT	SUBJECT	SUBJECT	SUBJECT	SUBJECT
USSR	N	3CG							
KRON SH T A D T - C L A S S									
C H A S E R , I E N D A N T									
225,									
NORTABOARD IN KOLSKIY ZALIV.									

(13)

(3,30) 25X1A

DATE OF PHOTO	TYPE	QUALITY	CLASS	NO. OF CARDS
31 Aug 60	H	2	B	1

Approved For Release 1999/09/21 : CIA-RDP78-05867A000301080019-8

PHOTO ANALYSIS REPORT

PHOTO NO.		152111		LATITUDE		LONGITUDE	
COUNTRY		USSR		PROVINCE			
AREA NO	SUBJECT	SUBJECT	SUBJECT	SUBJECT	SUBJECT	SUBJECT	SUBJECT
N	3CG						
KRON	S	T	D	T	-	C	C
CHAS	E	R		P	E	N	D
225							
NORTHBOUND IN KOLSKIY ZALIV							
DATE OF PHOTO		TYPE	QUALITY	CLASS	NO. OF CARDS	NO.	
31 Aug 60		H	2	B	1	[REDACTED]	
CAPTIONED BY							
CLASSIFIED		Approved For Release 1999/09/21 : CIA-RDP78-05867A000301080019-8					
PHOTO ANALYSIS REPORT							

Approved For Release 1999/09/21 : CIA-RDP78-05867A000301080019-8

PHOTO NO. 152141		LATITUDE		LONGITUDE	
COUNTRY USSR		PROVINCE		SUBJECT	
AREA NO. N	SUBJECT 3CG	SUBJECT	SUBJECT	SUBJECT	SUBJECT
KRON'SH	TAD	10	T	-	CLAS
CHASER		25	PEN	DAN	F
225		30			NO.
<p>↑ POINT FOUND IN KOLSKOY LAPID.</p>					
DATE OF PHOTO		TYPE	QUALITY	CLASS	NO. OF CARDS
31 Aug 60		4	2	B	1
CLASSIFICATION		CAPTIONED BY		25X1A	
Approved For Release 1999/09/21 : CIA-RDP78-05867A000301080019-8					
PHOTO ANALYSIS REPORT					
FORM NO. 174 USE PREVIOUS EDITIONS					

PHOTO NO. 752142	LOT NO. U-303	COUNTRY USSR	AREA NO. N	SUBJECT				SUBJECT				SUBJECT				SUBJECT			
KRON'SHITAD T - CL A				CIIASFR				PEN D ANT NO				S C B							
226,				TOWING GUNNERY TARGET ON NORTHERLY COURSE IN KOLSKIY ZALIV.															
DATE OF PHOTO		TYPE	QUALITY	CLASS	NO OF CARDS	25X1A													
31 Aug 60		H	2	B	1	[REDACTED]													
CAPTIONED BY		[REDACTED]																	
CLASSIFICATION		Approved For Release 1999/09/21 : CIA-RDP78-05867A000301080019-8																	

APPROVED FOR RELEASE 1999/09/21 : CIA-RDP78-05867A000301080019-8

PHOTO NO.	152143		U-3883		LATITUDE		LONGITUDE	
COUNTRY	USSR		PROVINCE		SUBJECT		SUBJECT	
AREA NO.	N	3CG						
	KRON'S	H	T	A	D	T	-	C
	C	H	A	S	E	R	,	P
	2	2	6					

TOWING GUNNER TARGET ON NORTHERLY COURSE IN KOESKIY ZALIV.

(3.32) 25X1A [REDACTED]

DATE OF PHOTO	TYPE	QUALITY	CLASS	NO. OF CARDS
31 Aug 60	H	2	B	1
CAPTIONED BY				

APPROVED FOR RELEASE 1999/09/21 : CIA-RDP78-05867A000301080019-8

PHOTO ANALYSIS REPORT

Approved For Release 1999/09/21 : CIA-RDP78-05867A000301080019-8

PHOTO NO.	A521A1		PROVINCE	N-2113				LATITUDE	LONGITUDE	
COUNTRY	USAR		SUBJECT	SUBJECT	SUBJECT	SUBJECT	SUBJECT	SUBJECT	SUBJECT	
AREA NO.	N	311	3CV							
T	4	3	C	L	A	S	10	R	A	
K	E	T	23	H	I	P	30	P	E	
	7	2					30	N	D	
WITH BIG NET RADAR, NORTH BOUND IN KUSTEV ZALIV.										
DATE OF PHOTO	TYPE	QUALITY	CLASS	NO. OF CARDS		25X1A				
31 Aug 60	4	2	B	2		[REDACTED]				
CAPTIONED BY [REDACTED]										
Approved For Release 1999/09/21 : CIA-RDP78-05867A000301080019-8										

PHOTO NO. 452145		LOT NO. N-3813		LATITUDE		LONGITUDE	
COUNTRY USSR	AREA NO. N	SUBJECT 3A	SUBJECT 3C	SUBJECT	SUBJECT	SUBJECT	SUBJECT
T-43	1	CLAF	10	RADAR	13	PIE	20
NET	2	HIP	20	PENDANT	23	H	40
7-5	3		30				
WITH BIG NET RADAR, NORTHBOUND IN KOLSKY FAIV.							
DATE OF PHOTO		TYPE	QUALITY	CLASS	NO. OF CARDS	SOL	
31 Aug 60		42	B	2	(5, 23, 20)	25X1A	
CLASSIFICATION		CAPTIONED BY		[REDACTED]			
Approved For Release 1999/09/21 : CIA-RDP78-05867A000301080019-8							

PHOTO ANALYSIS REPORT

Approved For Release 1999/09/21 : CIA-RDP78-05867A000301080019-8

PHOTO NO. 52146

COUNTRY USSR

AREA NO N

PROVINCE

SUBJECT	SUBJECT	SUBJECT	SUBJECT	SUBJECT	SUBJECT	SUBJECT	SUBJECT
37A	3C2						
T-43	CCAP	10					
NET	11	30					
7-5		30					

with BIG NET LABAR, NORTHBOUND IN KOREA
EALIV.

(3, 23, 20) 25X1A

DATE OF PHOTO	TYPE	QUALITY	CLASS	NO. OF CARDS	SOURCE
31 Aug 60	4	2	B	2	

CLASSIFICATION Approved For Release 1999/09/21 : CIA-RDP78-05867A000301080019-8

FORM NO. 174 USE PREVIOUS EDITIONS

PHOTO ANALYSIS REPORT

(20)

Approved For Release 1999/09/21 : CIA-RDP78-05867A000301080019-8

PHOTO NO. 152117	LATITUDE				LONGITUDE			
COUNTRY USSR	PROVINCE							
AREA NO. N	SUBJECT 385	SUBJECT 3C	SUBJECT	SUBJECT	SUBJECT	SUBJECT	SUBJECT	SUBJECT
T-43	CLAP	10	RAA	AR	PIC			
KET	HIP	30	PEND	ANT				
7-5								
WITH BIG NET RADAR, NORTH BOUND IN KOLSKIY ZALIV.								
(5,23,30) 5X1A								
DATE OF PHOTO	TYPE	QUALITY	CLASS	NO. OF CARDS				
31 Aug 60	4	✓	B	2				
CAPTIONED BY								
Approved For Release 1999/09/21 : CIA-RDP78-05867A000301080019-8								
PHOTO ANALYSIS REPORT								

Approved For Release 1999/09/21 : CIA-RDP78-05867A000301080019-8

PHOTO NO. 452148

COUNTRY	AREA NO	SUBJECT	SUBJECT	SUBJECT	SUBJECT	SUBJECT	SUBJECT	SUBJECT	SUBJECT
USSR	N	3 CW							
		Z - C L A F			10 U B M A R I N E				30 P
		E N D A N T			30	33			40

NORTHWARD IN
KOLSKY BAY

DATE OF PHOTO	TYPE	QUALITY	CLASS	NO. OF CARDS	SO
31 Aug 69	4P	2	B	1	

CLASSIFICATION Approved For Release 1999/09/21 : CIA-RDP78-05867A000301080019-8

PHOTO ANALYSIS REPORT

PHOTO NO. 452149
 AREA NO. D51N
 SUBJECT D23
 SUBJECT 3CW
 SUBJECT G U 10 3 A
 SUBJECT E 15 W T R M W C
 SUBJECT E 25 C C A S S
 SUBJECT 30 B G
 SUBJECT 30

COUNTRY USSR
 PROVINCE
 LONGITUDE 33 38 E
 REFERENCE N-383
 RELEASE 1999/09/21
 CIA-RDP78-05867A000301080019-8

SUBMARINE, PENDANT NO. (111), NORTHBOUND IN KOLSKY ZONE.

25X1A
 (23, 30)

DATE OF PHOTO	TYPE	QUALITY	CLASS	NO. OF CARDS	SOURCE
31 Aug 60	H	2	B	2	

APPROVED FOR RELEASE 1999/09/21 · CIA-RDP78-05867A000301080019-8
 PHOTO ANALYSIS REPORT

PHOTO NO. 452150
 APPROVED FOR RELEASE 1999/09/21 : CIA-RDP78-05867A000301080019-8
 N 3488

COUNTRY	CUBA						
AREA NO	12E	AK6	AK4	9EL	ATI		
	L	A	H	A	B	A	N
	A	A	A	A	A	A	A
	A	A	A	A	A	A	A
	A	A	A	A	A	A	A
	A	A	A	A	A	A	A
	A	A	A	A	A	A	A

SOVIET HELICOPTER IN
 FAR RIGHT BACKGROUND.
 CHAMPION PLANE IN FOREGROUND.

(3931)

STATINTL

DATE OF PHOTO	TYPE	QUANTITY	CLASS	NO. OF CARDS	SOURCE OF PHOTOGRAPH
April-May	60	4	1	4	4

APPROVED FOR RELEASE 1999/09/21 : CIA-RDP78-05867A000301080019-8

PHOTO ANALYSIS REPORT

Release 1999/09/21 : CIA-RDP78-05867A000301080019-8

PHOTO NO. 452151		LOT NO. N 3488		LATITUDE		LONGITUDE	
COUNTRY CUBA		PROVINCE		SUBJECT		SUBJECT	
AREA NO. 12E		SUBJECT IJD		SUBJECT DARK		SUBJECT GREEN	
OFFICIAL		AIR FORCE		UNIFORM			
NOTE IN WINGS AND SLEEVE INSIGNIA.							
(3)							
DATE OF PHOTO		TYPE		CLASS		NO. OF CARDS	
April, May 60		1		2		4 1	
CAPTIONED BY		SOURCE OF PHOTOGRAPH		STATINTL			
MAT							

Approved For Release 1999/09/21 : CIA-RDP78-05867A000301080019-8

PHOTO ANALYSIS REPORT

PHOTO NO. 752152
 LOT NO. N-3906
 LONGITUDE 13 15 E


COUNTRY	AREA NO	SUBJECT	SUBJECT	SUBJECT	SUBJECT	SUBJECT	SUBJECT	SUBJECT
ANGOLA	17	C6B						
LUANDA				B	TREE			13
								14
								15
								16
								17
								18
								19
								20

STATINTL

DATE OF PHOTO	TYPE	QUALITY	CLASS	NO. OF CARDS
7 July	4	2	4	1



PHOTO NO.	452154	LOT NO.	N-3906	PROVINCE	C	LONGITUDE	
COUNTRY	ANGOLA						
AREA NO.	12	SUBJECT	ABG	SUBJECT	(NE)	SUBJECT	MICA
	LUANEN						MIN
							28
							29
							30
							31
							32
							33
							34
							35

STATINTI


14	DATE OF PHOTO	TYPE	QUALITY	CLASS	NO. OF CARDS
July	59	11	2	1	1
CLASSIFICATION	CAPTIONED BY				

PHOTO NO.	152157	LOT NO.	N-3906	PROVINCE	Niangua	LATITUDE	3 57E	LONGITUDE	13 57E
COUNTRY	ANGOLA								
AREA NO.	12	SUBJECT	AKU	SUBJECT	AMB	SUBJECT		SUBJECT	
	O T C H	I N	J A U	(N R)			R D	W I T	
	H	T E L E	G R A P H				L I N E S		
	O M M U	N I C A T I	O W				IN AREA	PRINCIPAL	

STATINTI

23-28	DATE OF PHOTO	TYPE	QUALITY	CLASS	NO. OF CARDS
JULY 59		F 2		4	2



Approved For Release 1999/09/24 : CIA-RDP78-05867A000301080019-8

PHOTO NO	152135				LATITUDE				13 57E								
COUNTRY	ANGOLA				PROVINCE												
AREA NO	12	SUBJECT	D41	SUBJECT		SUBJECT		SUBJECT		SUBJECT		SUBJECT					
	O	T	E	I	N	J	A	U	10	(NR)		L	T	P	I	C	A
	L	U	E	G	E	T	A	T	20	o	N	o	F	A	R	E	A
									30								

STATINTI




DATE OF PHOTO	TYPE	QUALITY	CLASS	NO. OF CARDS
July 59	4	2	4	1

Approved For Release 1999/09/24 : CIA-RDP78-05867A000301080019-8

PHOTO ANALYSIS REPORT

PHOTO NO. 152153
 LOT NO. N-3906
 PROVINCE
 COUNTY ANGOLA
 AREA NO 12
 SUBJECT AKU C81
 SUBJECT IN JANU (NR)
 SUBJECT S O N R D. IN TO VIL.
 SUBJECT NATIVE
 SUBJECT

DATE OF PHOTO	TYPE	QUALITY	CLASS	NO. OF CARDS
8-78				
July 59	4	2	11	2

STATINTI


LEGIB

Approved For Release 1999/09/21 : CIA-RDP78-05867A000301080019-8

Approved For Release 1999/09/21 : CIA-RDP78-05867A000301080019-8

PHOTO NO.		LOT NO.		LONGITUDE	
152161		N-3700		15015	
COUNTRY	PROVINCE				
Adger					
AREA NO	SUBJECT	SUBJECT	SUBJECT	SUBJECT	SUBJECT
12	D36	AL8			
F O R T	E	R O C A D A	F	H A N D	
O P E R A T E D		F E R R Y		O N	C
N E N E	R I V.				
STATINTI					
DATE OF PHOTO	TYPE	QUALITY	CLASS	NO. OF CARDS	NO.
28-29				2	
CAPTIONED BY					
[REDACTED]					
Approved For Release 1999/09/21 : CIA-RDP78-05867A000301080019-8					
PHOTO ANALYSIS REPORT					
FORM NO. 17A USE PREVIOUS EDITIONS					

PHOTO NO. 1521172

LOT NO. N-3906

APPROVED FOR RELEASE 1999/09/21 CIA-RDP78-05867A000301080019-8

LONGITUDE 23 35

COUNTRY	AREA NO	SUBJECT	SUBJECT	SUBJECT	SUBJECT	SUBJECT	SUBJECT	SUBJECT
ANGOLA	12	AB7						
S A		D A	B A N	D E I	C A			C E M E
N T		P L A N T						

STATINTI

DATE OF PHOTO	TYPE	QUALITY	CLASS	NO. OF CARDS
25 July 59	4	2	4	1

APPROVED FOR RELEASE 1999/09/21 CIA-RDP78-05867A000301080019-8

PHOTO ANALYSIS REPORT

PHOTO NO. 452163 LOT NO. N-3906

COUNTRY ANGOLA PROVINCE

AREA NO 12 SUBJECT D36 AL8

FORTIFIED OPERATED NENE RIVER

ROCADAS FERRY ON CU

STATINTI

DATE OF PHOTO	TYPE	QUANTITY	CLASS	NO. OF CARDS
28-29	4	2	✓	2

CLASSIFICATION

PHOTO ANALYSIS REPORT

Approved For Release 1999/09/21 : CIA-RDP78-05867A000301080019-8

REF ID: A68365
REF ID: A68365
REF ID: A68365

PROVIDENCE: N3871A
COUNTRY: USSR

AREA NO: 0156 N
SUBJECT: BBB
SUBJECT: S I E R D L O V S K
SUBJECT: H A I N E N T
SUBJECT: R A N C E T O I N S T O F P H Y
SUBJECT: S I C S O F M E T A L S, G E O P H Y S I C S,
SUBJECT: C H E M I S T R Y, E L E C T R I C A L C H E M I S T R Y, M E T A L L U R G Y

INSTE INSTITUTE'S

STATINTI

479



DATE OF INFO	TYPE	QUALITY	CLASS	NO. OF CARDS
60	4	2	4	1

Approved For Release 1999/09/21 : CIA-RDP78-05867A000301080019-8