

PHOTO NO. 151251	LOT NO. N-902	STATE SELANGOR	LONGITUDE 101 42 E
COUNTRY MALAYA	SUBJECT AJC	SUBJECT L U M P U R	SUBJECT W A T E R
AREA NO. 224 L	SUBJECT K U A L A	SUBJECT L K G	SUBJECT H O T E L
	SUBJECT W I C K S	SUBJECT F R	
	SUBJECT M E R L I N		

(15)

DATE OF PHOTO	TYPE	QUALITY	CLASS	NO. OF COPIES	NO.
59	4	2	4	1	

Approved For Release 1999/09/21 : CIA-RDP78-05867A000301080041-3

STATINTI

PHOTO ANALYSIS REPORT

WORD NO. 151222		LOT NO. N 802		LATITUDE 101° 02' E		LONGITUDE 101° 02' E	
COUNTRY MALAYA		PROVINCE SELANGOR STATE					
AREA NO. 224L		SUBJECT AAK		SUBJECT L U M P U R		SUBJECT I . 2	
K U A L A		L U M P U R		SUBJECT O U T S I D E		SUBJECT I . 2	
M I N E		O U T S I D E		SUBJECT I . 2		SUBJECT I . 2	
DATE OF PHOTO 59		TYPE 4		QUALITY 2		CLASS 1	
CLASSIFICATION		CAPTIONED BY		STATINTI		NO. OF CARDS	



PHOTO NO	754284	LOT NO	N-802	COUNTRY	VIETNAM	PROVINCE	COCHINCHINE	LONGITUDE	106 42 E
AREA NO	32L	SUBJECT	D3C	SUBJECT	D2C	SUBJECT		SUBJECT	
	FAIGON		(u r)						
	LANDS		LAU						
	ROACH		IN C						
REPORT									
STATINTI									
DATE OF PHOTO	TYPE	QUALITY	CLASS	NO OF CARDS	[REDACTED]				
5/7	7	v	4	2					
CLASSIFICATION	Approved For Release 1999/09/21 : CIA-RDP78-05867A000301080041-3								
PHOTO ANALYSIS REPORT									

PHOTO NO. 451285  
 LOT NO. N-802  
 PROVINCE COCHINCHINE  
 COUNTRY VIETNAM  
 AREA NO. 326  
 SUBJECT COB  
 SUBJECT MISTRY  
 SUBJECT U A  
 SUBJECT 20  
 SUBJECT 40  
 SUBJECT 30  
 SUBJECT 35  
 SUBJECT 45

STATINTI

DATE OF PHOTO	TYPE	QUALITY	CLASS	NO. OF CARDS	NO.
5-9	4	2	4	1	

PHOTO ANALYSIS REPORT

PHOTO NO. 54286

LOT NO. N-802

LATITUDE 16 42 E

COUNTRY	VIETNAM		PROVINCE	COCHIN CHINE			
AREA NO.	32L	SUBJECT	D22	SUBJECT	D2H	SUBJECT	L 10 N G
							11 13 A I
							35 C I T Y
							40 B E A

STATINTI



DATE OF PHOTO	TYPE	QUALITY	CLASS	NO. OF CARDS
59	4	2	4	2

Release 1999/09/27: CIA-RDP78-05867A000301080041-3

PHOTO NO. 451287	LOT NO. N-2829	COUNTRY CAMBODIA	AREA NO. 226	SUBJECT C9C	SUBJECT C7G	SUBJECT PENH	SUBJECT [W...]	SUBJECT REFEREN	SUBJECT D	LONGITUDE 104 53 E
PH	M	U	M	P	E	N	H	R	E	F
U	M	E	L	E	C	T				
O	T	I	N	G						
DATE OF PHOTO	TYPE	QUALITY	CLASS	NO. OF CARDS	SOURCE					
5	2/10	2	3	2	[REDACTED]	25X1A				

(7)

INFO NO. 45428N LOT NO. N-2829

COUNTRY CAMBODIA

AREA NO.	SUBJECT	SUBJECT	SUBJECT	SUBJECT	SUBJECT	SUBJECT	SUBJECT	SUBJECT
22L	C9C	C78						
P	N	J	M	P	E	N	H	
J	M	C	C	C				
I	N	G						

DATE OF PHOTO: 5 June 60

TYPE: WY

QUALITY: J

CLASS: 3

NO. OF CARDS: 2

SOURCE: PHOTOGRAPH

25X1A

CLASSIFICATION: CONF

PHOTO ANALYSIS REPORT

FORM NO. 174 USE PREVIOUS EDITIONS



PHOTO NO.	151251	LOT NO.	N-277	PROVINCE		LATITUDE	11 45 E	LONGITUDE	104 55 E
COUNTRY	CAMBODIA								
AREA NO.	226	SUBJECT	BKO	SUBJECT	AHT	SUBJECT	D36	SUBJECT	
	P H N O M		P E N H						
	G D I S C H A R G E								
	G R I V E R								
AS PART OF SURVEY OF LOWER MEGHONG BASIN									
DATE OF PHOTO	JUNE 60	TYPE		QUALITY	2	CLASS	3	NO. OF CARDS	2
CLASSIFICATION	CONFIDENTIAL								
CAPTIONED BY									


25X1A  


PHOTO NO.	4542900	PROVINCE	N-2129					LATITUDE	11° 30' N			LONGITUDE	105° 15' E		
COUNTRY	CAMBODIA														
AREA NO.	226	SUBJECT	ALG	D36											
	P	H	N	M	P	E	N	H	W	A	T	E	R	-	J
	T														
	A	K	I												

USED IN SURVEYING LOWER MEXONG BASIN.

DATE OF PHOTO	JUNE 60	TYPE	H	QUALITY	2	CLASS	3	NO OF CARDS	2	SOURCE	(29) 25X1A
CAPTIONED BY Approved For Release 1999/09/21 : CIA-RDP78-05867A000301080041-3 CONT PHOTO ANALYSIS REPORT											

FORM NO. 174	454291	N. 119	PROVINCE	LATITUDE	LONGITUDE
COUNTRY	CAMBODIA				
AREA NO.	22L	D36			
	M E K O N G	R I V E R	B E T W E E N		
	K R A T I E	K O M P O N G	C H		
	A M.				
DATE OF PHOTO	TYPE	QUALITY	CLASS	NO. OF CARDS	SOURCE
June 60	4	2	3	1	(29) 25X1A
CAPTIONED BY					



PHOTO NO. 101203 LOT NO. N-249 REFERENCE AS 612 LATITUDE 10° 20' E LONGITUDE 105° 00' E

COUNTRY	AREA NO	SUBJECT	SUBJECT	SUBJECT	SUBJECT	SUBJECT	SUBJECT	SUBJECT	SUBJECT
CAMBODIA	22L	D36	BKO	RHT					
				(NR)					

TAKING MEASUREMENTS AS PART OF SURVEY OF LOWER MEGONG BASIN

DATE OF PHOTO	TYPE	QUALITY	CLASS	NO. OF CARDS	SOURCE
<u>60</u>	<u>cl</u>	<u>2</u>	<u>3</u>	<u>3</u>	<u>25X1A</u>

Approved For Release 1999/09/21 : CIA-RDP78-05867A000301080041-3

PHOTO NO. 754211	PROVINCE Wroclaw	CLASSIFICATION TOP SECRET		LIBRARY 1712E
COUNTRY Poland	AREA NO. 415M	SUBJECT ALA	SUBJECT ALD	SUBJECT SMALL
WROCLAW	RUC	FOR	WAR	TANK
				E
DATE OF PHOTO July 60	TYPE 4	QUALITY 2	CLASS 34	NO. OF CARDS 2
SOURCE OF PHOTOGRAPH				25X1A
APPROVED BY				
CLEAN/COPY				



Approved For Release 1999/09/21 : CIA-RDP78-05867A000301080041-3

PHOTO NO.	451246	LOT NO.	N-2952	COUNTRY	Poland	AREA NO.	55M	SUBJECT	AL3	SUBJECT	TION	SUBJECT	JANEK	SUBJECT	KRAJ	SUBJECT	PC
DATE OF PHOTO	July 60	TYPE	4	QUALITY	2	CLASS	3	NO. OF CARDS	1	SOURCE OF PHOTOGRAPH	25X1A						
CLASSIFICATION	Approved For Release 1999/09/21 : CIA-RDP78-05867A000301080041-3																

PHOTO ANALYSIS REPORT



Approved For Release 1999/09/21 : CIA-RDP78-05867A000301080041-3

REF ID NO	454217	PROVINCE	Bydgoszcz	LONGITUDE	36 E
COUNTRY	Poland	SUBJECT		SUBJECT	
AREA NO	2255 M ADI	SUBJECT		SUBJECT	
TITLE	TORWIN	SUBJECT	CHEMICAL	SUBJECT	FERT
	ILLIZIER	SUBJECT	PLANT	SUBJECT	CHLORO
	SULPHITE	SUBJECT	PLANT	SUBJECT	under construction
DATE OF PHOTO	July 60	TYPE	4	CLASS	3
		QUALITY	2	NO. OF CARDS	1
				SOURCE OF PHOTOGRAPH	25X1A



PHOTO NO. 1512111	LOT NO. A-2952	CLASSIFICATION				
COUNTRY POLAND	PROVINCE	SUBJECT	SUBJECT	SUBJECT	SUBJECT	SUBJECT
AREA NO. 55M	A23	MERCH	HANT	VE	SE	PIRCE
		EXOR	HILBER			

DATE OF PHOTO June 60	TYPE 4	QUALITY 2	CLASS 3	NO. OF CARDS 1
--------------------------	-----------	--------------	------------	-------------------

PHOTO ANALYSIS REPORT

Approved For Release 1999/09/21 : CIA-RDP78-05867A000301080041-3

PHOTO NO. 4543111  
 LOT NO. N-2452  
 LATITUDE 19 35 E  
 LONGITUDE

COUNTRY	Poland	PROVINCE	Lodz	SUBJECT	SUBJECT	SUBJECT	SUBJECT
AREA NO.	5255 M	SUBJECT	AEM	SUBJECT	SUBJECT	SUBJECT	SUBJECT
	L O D Z		F I L T R A T O R				
	P E D I T		C A L				
			A P P A R A T U R				

symptomatic diseases by means of super-sonic ~~jet~~ vibrations.  
 Developed at "Famed 1" plant. (7)

DATE OF PHOTO	TYPE	QUALITY	CLASS	NO. OF CARDS
June 6 0 4	4	2	31	25X1A

Approved For Release 1999/09/21 : CIA-RDP78-05867A000301080041-3

PHOTO ANALYSIS REPORT

NO. 151301

K 5040

128° 11'E

AREA NO	SUBJECT	SUBJECT	SUBJECT	SUBJECT	SUBJECT	SUBJECT	SUBJECT
16T	023	01B	048				
A M B O N		L O O K I N G				N E	A T
T O N N		& B A Y				A M B O N	
F R O M		H A N G G A				RUA.	

(1) (2)


STATINTI



DATE OF PHOTO	TYPE	QUALITY	CLASS	NO. OF CARDS	SOURCE
01T 5 3	3	2	4B	3	

Release 1999/09/21 : CIA-RDP78-05867A000301080041-3


PHOTO NO. 454302	LOT NO. K 5242	LATITUDE 128		LONGITUDE 11E	
COUNTRY INDONESIA	AREA NO. 16T	SUBJECT C62	SUBJECT 023	SUBJECT 048	SUBJECT DIB
AMBOINA ISLAND		L O O K I N G		O F	
T O W N		B A Y		A M B O N	
F R O M		M A N G G A		DUA. PROTESTANT CHURCH	
TALL BUILDING IN CENTER IS PROTESTANT CHURCH.					
(U) (3) (C)					
DATE OF PHOTO		TYPE	QUALITY	CLASS	NO. OF CARDS
5 3		3	2	3	4
Approved For Release 1999/09/21 : CIA-RDP78-05867A000301080041-3					
CONFIDENTIAL					
PHOTO ANALYSIS REPORT					



Release 1999/09/21: CIA-RDP78-05867A000301080041-3

PHOTO NO. 4543003	K 5040			LATITUDE 075		LONGITUDE 128 11 E	
COUNTRY INDONESIA	AMBON ISLAND			SUBJECT	SUBJECT	SUBJECT	SUBJECT
AREA NO. KT 049	SUBJECT D23	SUBJECT	SUBJECT	SUBJECT	SUBJECT	SUBJECT	SUBJECT
A M B O N	(N R)	10	L O O K I N G	12	N W	30	
A T	B A G O A L A	20	B A Y	30	F R O M	40	
P O I N T	N W	30	O F		T O W N.		

(1) (2)

STATINTI  


DATE OF PHOTO	TYPE	QUALITY	CLASS	NO. OF CARDS	SOURCE
OCT 5 3	3	2	42	2	

Release 1999/09/27: CIA-RDP78-05867A000301080041-3

PHOTO NO. 454304

K 5040

15° 52' N 127° 09' E

15° 52' N 127° 09' E

COUNTRY	INDONESIA				HIRI ISLAND			
AREA NO	266T	D2C	D2G	D2R	D2Q			
	L O O K I N G			F R O M		P A S I R P U		
	T I H	P O I N T		O N		T E R N A T E.		
	S U R F	&		Φ E A		ROUGH HERE,		

(2)

STATINTI

DATE OF PHOTO	TYPE	QUALITY	CLASS	NO. OF CARDS	SOURCE OF
57	4	2	4B	4	



Approved For Release 1999/09/27: CIA-RDP78-05867A000301080041-3

PHOTO ANALYSIS REPORT



Approved For Release 2009/09/21 : CIA-RDP78-05867A000301080041-3

NO. NO.	4543075	PROVINCE	INDONESIA	LONGITUDE	116° 23' E
COUNTRY	INDONESIA	PROVINCE	TERNATE ISLAND		
AREA NO.	266T	SUBJECT	C41	SUBJECT	ZGR
	T E R N A T E		O L D		D U T C H
	A R M Y		U S E D		B Y

(3) (7) (10)

STATINTI

DATE OF PHOTO	TYPE	QUALITY	CLASS	NO. OF CARDS	SOURCE
5 7 4	2	4	2		

Approved For Release 2009/09/21 : CIA-RDP78-05867A000301080041-3


PHOTO ANALYSIS REPORT

Approved For Release 1999/09/21 : CIA-RDP78-05867A000301080041-3

REF ID: A542016	MAP REFERENCE: R 5040	COUNTRY: INDONESIA	PROVINCE: TERNATE ISLAND	LATITUDE: 1° 17' N	LONGITUDE: 127° 21' E
AREA NO: 266T	SUBJECT: D22	SUBJECT: D3R	SUBJECT: STRAIT	SUBJECT: &	SUBJECT: HIR
P A \$	I R	P U T	I H		B
E 7	W E E N	T E R N A T E			
1	1 \$	L A N O \$			

(2)

STATINTI




DATE OF PHOTO	TYPE	QUALITY	CLASS	NO. OF CARDS	SOURCE
MAR 5 4	4	2	4B	2	

Approved For Release 1999/09/21 : CIA-RDP78-05867A000301080041-3

PHOTO ANALYSIS REPORT

GRID NO.	4543117	COUNTRY	INDONESIA	PROVINCE	AMBON ISLAND	LATITUDE	4° 5'	LONGITUDE	128° 11' E
AREA NO.	16T	SUBJECT	C2C	SUBJECT	MOVIE	SUBJECT	HOUSE	SUBJECT	
	A B O N								

(2/10)

STATINTI  



DATE OF PHOTO	TYPE	QUALITY	CLASS	NO. OF CARDS
544	4	2	4B	1

CONFIDENTIAL

PHOTO ANALYSIS REPORT

PHOTO NO: 454308  
 AREA NO: 22L  
 COUNTRY: CAMBODIA  
 PROVINCE: *N-745*  
 SUBJECTS: *CVL MKB. FT ON RD BET WEE N PHN OM PENH EAP*

(4)

STATINTI  


DATE OF PHOTO	TYPE	QUALITY	CLASS	NO. OF CARDS	SOURCE
<i>59</i>	<i>4</i>	<i>✓</i>	<i>4</i>	<i>2</i>	<i>10, 18/</i>

PHOTO ANALYSIS REPORT

PHOTO NO. 15433111  
 AREA NO. 22L  
 SUBJECT C6B C70 AKZ  
 PROVINCE

COUNTRY	AREA NO.	SUBJECT	SUBJECT	SUBJECT	SUBJECT	SUBJECT	SUBJECT	SUBJECT	SUBJECT
CAMBODIA	22L	C6B	C70	AKZ					
		U I L L	A G C	S T					
		P E N H	- S I E M	R E A P					
		[ N A T I V E S ]							

STATINTI

DATE OF PHOTO	TYPE	QUALITY	CLASS	NO. OF CARDS	NO.
59	4	✓	4	3	



PHOTO NO. 454310  
 LATITUDE  
 LONGITUDE  
 COUNTRY CAMBODIA  
 PROVINCE

AREA NO	SUBJECT	SUBJECT	SUBJECT	SUBJECT	SUBJECT	SUBJECT	SUBJECT	SUBJECT
22L	AKW	AKB	CGY	D3A				
	BRIDGE		AT	FM		13	LL	AGE
	PHNOM		OM	PENH		22	-S	EM
	REAP		ROAB					



DATE OF PHOTO	TYPE	QUALITY	CLASS	NO. OF CARDS	NO.
59	4	✓	4	4	

PHOTO NO. 154341 / N-745

COUNTRY	AREA NO	SUBJECT	SUBJECT	SUBJECT	SUBJECT	SUBJECT	SUBJECT	SUBJECT
CAMBODIA	22L	D36	PHU					
				10		W	I	T
				20				E
				30				R
				40				W
								H
								E

DATE OF PHOTO	TYPE	QUALITY	CLASS	NO. OF CARDS	NO.
5/9	4x	✓	✓	✓	

STATINTI  


PHOTO NO. 154312  
 COUNTRY THAILAND  
 AREA NO SL CGB  
 PROVINCE BANGKOK  
 SUBJECTS TRACKS  
 SUBJECTS HOTELS  
 LONGITUDE 100 26 E

AREA NO	SUBJECT	SUBJECT	SUBJECT	SUBJECT	SUBJECT	SUBJECT	SUBJECT	SUBJECT
BANGKOK	10	20	30	40	50	60	70	80
FIRKING	10	20	30	40	50	60	70	80

STATINTI



DATE OF PHOTO	TYPE	QUANTITY	CLASS	NO. OF CARDS	NO.
59	4	2	4	1	6

PHOTO ANALYSIS REPORT



PHOTO NO. **Approved For Release 1999/09/21 : CIA-RDP78-05867A000301080041-3**

COUNTRY **THAILAND** PROVINCE

AREA NO	SUBJECT	SUBJECT	SUBJECT	SUBJECT	SUBJECT	SUBJECT	SUBJECT	SUBJECT	SUBJECT
<b>5L</b>	<b>COS</b>								
<b>BANGKOK</b>	<b>KOK</b>			<b>10</b>	<b>11</b>	<b>12</b>	<b>13</b>	<b>14</b>	<b>15</b>
<b>ASSY</b>	<b>ASSY</b>	<b>LKG</b>			<b>FR</b>	<b>KING</b>	<b>GS</b>		<b>H</b>
<b>OTEL</b>				<b>30</b>					

STATINTI  


DATE OF PHOTO	TYPE	QUALITY	CLASS	NO OF CARDS
<b>59</b>	<b>4</b>	<b>2</b>	<b>4</b>	<b>1</b>

CLASSIFICATION **Approved For Release 1999/09/21 : CIA-RDP78-05867A000301080041-3**

PHOTO NO. 154314 Approved For Release 1999/09/21 : CIA-RDP78-05867A000301080041-3 E

COUNTRY THAILAND PROVINCE

AREA NO	SUBJECT	SUBJECT	SUBJECT	SUBJECT	SUBJECT	SUBJECT	SUBJECT	SUBJECT
5L	COV	COL	C78					
B	A	N	G	K	O	K	10	M
							20	O
							30	N
							40	A
							50	S
							60	C
							70	L
							80	A
							90	S
A	T	E	M	P	L	E		

STATINTI



DATE OF PHOTO	TYPE	QUALITY	CLASS	NO. OF CARDS	BOX
59	1	2	4	3	

CLASSIFICATION Approved For Release 1999/09/21 : CIA-RDP78-05867A000301080041-3


Approved For Release 1999/09/21 : CIA-RDP78-05867A000301080041-3

WORD NO. 454315  
 N-745  
 LATITUDE  
 LONGITUDE

COUNTRY THAILAND  
 AREA NO 5L  
 SUBJECT ARD D3L AC7  
 BANGKOK  
 ON MENA  
 10 GAS  
 15 STATION  
 20 RIVER  
 25  
 30

SHELL

STATINTI



DATE OF PHOTO	TYPE	QUALITY	CLASS	NO. OF CARDS	SOURCE
59	H	2	4	3	

Approved For Release 1999/09/21 : CIA-RDP78-05867A000301080041-3



Approved For Release 1999/09/24 : CIA-RDP78-05867A000301080041-3

PHOTO NO: 154317

COUNTRY: INDIA

AREA NO: 455U

SUBJECT: CHANDIGARH

SUBJECT: OVERVIEW

SUBJECT: VIEW

SUBJECT: HOTEL

SUBJECT: LOOKING FROM MOUNT

SUBJECT: NORTHWEST

DATE OF PHOTO: 24 AUG 60

TYPE: 4

QUALITY: 2

CLASS: 3

NO. OF CARDS: 2

Approved For Release 1999/09/24 : CIA-RDP78-05867A000301080041-3

PHOTO ANALYSIS REPORT

Approved For Release 1999/09/21 : CIA-RDP78-05867A000301080041-3 E

PHOTO NO	454318	PROVINCE	PUNJAB				LONGITUDE	78° 49' E
AREA NO	INDIA	SUBJECT	C14					
	4554							
	CHANDIGARH							
	BUILDING							
	OF TEL							
	LOOKING EAST.							

25X1A

DATE OF PHOTO	TYPE	QUALITY	CLASS	NO. OF CARDS
AUG 60	4	2	3	1



Approved For Release 1999/09/21 : CIA-RDP78-05867A000301080041-3.

APPROVED FOR RELEASE 1999/09/21 : CIA-RDP78-05867A000301080041-3

AREA NO INDIA		SUBJECT CIA		SUBJECT		SUBJECT		SUBJECT		SUBJECT		SUBJECT	
CHANDIGARH		HOTEL		AT		PUNJAB		UNIVERSITY		STUDENT		LOOKING EAST	

DATE OF PHOTO	TYPE	QUALITY	CLASS	NO. OF CARBS
	4	3	3	1

Approved For Release 1999/09/21 : CIA-RDP78-05867A00030100041-3

PHOTO NO. 154... LOT NO. 352

COUNTRY PROVINCE

AREA NO. SUBJECT SUBJECT SUBJECT SUBJECT SUBJECT SUBJECT SUBJECT SUBJECT  
C16 PUNJAB  
SECRETARIAT BUILDING,  
LOOKING NORTH.

(7)(10) 25X1A

DATE OF PHOTO	TYPE	QUANTITY	CLASS	NO. OF CARDS
	4	2	3	1

Approved For Release 1999/09/21 : CIA-RDP78-05867A00030100041-3



Approved For Release 1999/09/21 : CIA-RDP78-05867A000301080041-3

PHOTO NO. 103577, 30 44N 76 55E

COUNTRY INDIA, PROVINCE PUNJAB

AREA NO	SUBJECT	SUBJECT	SUBJECT	SUBJECT	SUBJECT	SUBJECT	SUBJECT	SUBJECT
4554	CIL							
	CHANDIGARH				PUNJAB			
	SECRETARIAT				BUILDING			

(7) 116 25X1A

DATE OF PHOTO	TYPE	QUALITY	CLASS	NO. OF CARDS
24 AUG 60	4	2	3	1

CLASSIFICATION Confidential, CAPTIONED BY AER, APPROVED FOR RELEASE 1999/09/21 : CIA-RDP78-05867A000301080041-3

Approved For Release 1999/09/21 : CIA-RDP78-05867A000301080041-3

PHOTO NO. 03577, AREA NO. 4554, SUBJECT C16, PROVINCE PUNJAB, DISTRICT CHANDIGARH, TOWN SHIMLA, COORDINATES 30 44 N 76 55 E

COUNTRY INDIA, PROVINCE PUNJAB

AREA NO	SUBJECT	SUBJECT	SUBJECT	SUBJECT	SUBJECT	SUBJECT	SUBJECT	SUBJECT
4554	C16							
CHANDIGARH				PUNJAB				
SHIMLA		HA LL		UNDER				
ONSTRUCTION,				LOOKING NW				

(710) 25X1A

DATE OF PHOTO	TYPE	QUALITY	NO. OF CARDS
24 AUG 60	4	2	3

CLASSIFICATION Approved For Release 1999/09/21 : CIA-RDP78-05867A000301080041-3

FORM NO. 174 USE PREVIOUS EDITIONS PHOTO ANALYSIS REPORT

11-3 GPO 68121

PHOTO NO. 1040000  
 APPROVED FOR RELEASE 1999/09/21 : CIA-RDP78-05867A000301080041-3

COUNTRY INDIA PROVINCE PUNJAB

AREA NO	SUBJECT	SUBJECT	SUBJECT	SUBJECT	SUBJECT	SUBJECT	SUBJECT	SUBJECT
1554	C32							
	CHAMAN	DIGER	10		FLAT	13		FO
	R	MEMBER	23	OF	LEG	33		LA
	TIVE	ASSEMBLY	30					

(7) (10) 25X1A

DATE OF PHOTO	TYPE	QUALITY	CLASS	NO. OF CARDS
24 Aug 60	4	2	3	1



Approved For Release 1999/09/21 : CIA-RDP78-05867A000301080041-3 24E

PHOTO NO: 154321 N3517 C 30 17N 78 24E  
 COUNTRY: INDIA PROVINCE: PATIALA & EAST PUNJAB STATES UNION

AREA NO	SUBJECT	SUBJECT	SUBJECT	SUBJECT	SUBJECT	SUBJECT	SUBJECT	SUBJECT
555U	C44							
PATIALA	(N <sup>10</sup> R <sup>30</sup> )			BAHADUR				
ARH	(M <sup>10</sup> O <sup>30</sup> G <sup>15</sup> U <sup>15</sup> L <sup>15</sup> )			FORT	5			MIL
E <sup>10</sup>	N <sup>10</sup> E	O <sup>10</sup> F	C <sup>10</sup>	I <sup>10</sup>	T <sup>10</sup>			

25X1A

DATE OF PHOTO	TYPE	QUANTITY	CLASS	NO. OF CASES
24 AUG 60	4	2	3	1

CLASSIFICATION: Approved For Release 1999/09/21 : CIA-RDP78-05867A000301080041-3  
 CAPTIONED BY: MEM  
 PHOTO ANALYSIS REPORT

Approved For Release 1999/09/21 : CIA-RDP78-05867A000301080041-3

COUNTRY INDIA PROVINCE PATIALA & EAST PUNJAB

AREA NO	555U	SUBJECT	C62	SUBJECT	C6B	SUBJECT		SUBJECT		SUBJECT		SUBJECT		SUBJECT	
	P	A	T	I	A	L	A								
	E	I	N		O	L	D								
	Y.														

10 \$ T R E E T 15 B C E N  
 20 P A R T 25 O F C I T  
 30

(C 10) 25X1A

DATE OF PHOTO	TYPE	QUALITY	CLASS	NO. OF COPIES
24 AUG 60	4	2	3	1

Approved For Release 1999/09/21 : CIA-RDP78-05867A000301080041-3


Approved For Release 1999/09/21 : CIA-RDP78-05867A000301080041-3

COUNTRY: BURMA PROVINCE: SAGAING

AREA NO	SUBJECT	SUBJECT	SUBJECT	SUBJECT	SUBJECT	SUBJECT	SUBJECT	SUBJECT
13U	036	AL7	AL5					
TAMU	(NR)		RIVER			BOAT		
NCH	INDWIN		RIVER					

(07)

STATINTL

DATE OF PHOTO	TYPE	QUALITY	CLASS	NO. OF CARDS	SOURCE OF PHOTOGRAPH
	4	2	4	3	

Approved For Release 1999/09/21 : CIA-RDP78-05867A000301080041-3

COUNTRY: BURMA PROVINCE: SAGALING

AREA NO	SUBJECT	SUBJECT	SUBJECT	SUBJECT	SUBJECT	SUBJECT	SUBJECT	SUBJECT
BU	D36	AL7						
TAMU	(NR)		10	CH	IND	WIN	IN	R1
VER			30					40
			40					

(21) ~~10~~

DATE OF PHOTO	TYPE	QUALITY	CLASS	NO. OF CARDS	SOURCE
	4	2	4	2	[REDACTED]

STATINTI



Approved For Release 1999/09/21 : CIA-RDP78-05867A000301080041-3

PHOTO NO. 154329  
 SUBJECT M5069  
 PROVINCE NIS  
 AREA NO. 31  
 COUNTRY 13N 77 79E

AREA NO.	SUBJECT	SUBJECT	SUBJECT	SUBJECT	SUBJECT	SUBJECT	SUBJECT	SUBJECT
13U	BURMA	CRC	SAGAING					
TM	A M U	P O \$	\$	I B L Y	V I L L A			
G E	M E E T I N G	H A L L						

(7)(10)

DATE OF PHOTO	TYPE	QUALITY	CLASS	NO. OF CARDS	SOURCE OF PHOTOGRAPH
	4	2	4	1	STATINTI

Approved For Release 1999/09/21 : CIA-RDP78-05867A000301080041-3

COUNTRY: *13U* AREA NO: *BURMA* SUBJECT: *SAGAING* *M 5069* *NIS GAE* *29* *13 N* *17* *AE*

AREA NO	SUBJECT	SUBJECT	SUBJECT	SUBJECT	SUBJECT	SUBJECT	SUBJECT
<i>13U</i>	<i>C38</i>	<i>C81</i>					
<i>J A M U</i>			<i>10</i>			<i>13</i>	<i>100</i>
			<i>30</i>			<i>33</i>	<i>40</i>
			<i>30</i>				

*(7) (10)*

DATE OF PHOTO	TYPE	QUANTITY	CLASS	NO OF CARDS	SOURCE OF PHOTOGRAPH
	<i>4</i>	<i>12</i>	<i>4</i>	<i>2</i>	<i>STATINTI</i>

Approved For Release 1999/09/21 : CIA-RDP78-05867A000301080041-3

COUNTRY: *M* *27* *13N* *94* *19E*

AREA NO: *BURMA* *SAGAING*

AREA NO	SUBJECT	SUBJECT	SUBJECT	SUBJECT	SUBJECT	SUBJECT	SUBJECT	SUBJECT
<i>13U</i>	<i>CLB</i>	<i>C3P</i>						
<i>TAMU</i>	<i>5</i>	<i>VILLAGE</i>	<i>10</i>	<i>13</i>	<i>7</i>	<i>R</i>	<i>E</i>	<i>20</i>
	<i>23</i>		<i>30</i>	<i>33</i>				<i>40</i>
	<i>43</i>		<i>50</i>					

*(6) (7)*

DATE OF PHOTO	TYPE	QUALITY	CLASS	NO OF CARDS	SOURCE OF PHOTOGRAPH
	<i>4</i>	<i>2</i>	<i>4</i>	<i>2</i>	<i>STATINTI</i>

CLASSIFICATION: *940* *264*

PHOTO NO. **Approved For Release 1999/09/21 : CIA-RDP78-05867A000301080041-3**  
 LOT NO. **MI 5007** AREA NO. **NISGAE** DISTRICT **24** PROVINCE **13N** COUNTY **94** TOWNSHIP **19E**

COUNTRY **INDONESIA** PROVINCE **SAGAI**

AREA NO. **13U** SUBJECT **C38** SUBJECT SUBJECT SUBJECT SUBJECT SUBJECT SUBJECT SUBJECT

<b>TAMU</b>	3			<b>NATIVE</b>	10			<b>HUT</b>	13			20
	23				30				35			40
	45				30							

~~000~~ (7)

DATE OF PHOTO	TYPE	QUALITY	CLASS	NO. OF CARDS	SOURCE OF PHOTOGRAPH
	<b>4</b>	<b>2</b>	<b>4</b>	<b>1</b>	<b>STATINTI</b>

CLASSIFICATION **SECRET** CAPTIONED BY **2188**

FORM NO. 1 **Approved For Release 1999/09/21 : CIA-RDP78-05867A000301080041-3**

**PHOTO ANALYSIS REPORT**

Approved For Release 1999/09/21 : CIA-RDP78-05867A000301080041-3

COUNTRY: BURMA PROVINCE: SREKING

AREA NO	SUBJECT	SUBJECT	SUBJECT	SUBJECT	SUBJECT	SUBJECT	SUBJECT	SUBJECT
13U	C38	C12						
TAMU			BUILDING					

(71/10)

DATE OF PHOTO	TYPE	QUALITY	CLASS	NO. OF CARDS	SOURCE OF PHOTOGRAPH
	4	2	4	2	STATINTI

Approved For Release 1999/09/21 : CIA-RDP78-05867A000301080041-3

PHOTO ANALYSIS REPORT

Approved For Release 1999/09/21 : CIA-RDP78-05867A000301080041-3

COUNTRY: *NI 3-009 NIS GAZ 24 13N 98 19E*

AREA NO: *BURMA SAGGING*


SUBJECT: *13U C6B C68*

TAMU<sup>5</sup> VILLAGE<sup>10</sup> STREET<sup>15</sup><sup>20</sup>

<sup>25</sup> <sup>30</sup> <sup>35</sup> <sup>40</sup>

<sup>45</sup> <sup>50</sup>

(6)(7)

DATE OF PHOTO	TYPE	QUALITY	CLASS	NO. OF CARDS	SOURCE OF PHOTOGRAPH
	<i>4</i>	<i>2</i>	<i>4</i>	<i>2</i>	STATINTI 

CLASSIFICATION: *SECRET* CAPTIONED BY: *26427*

Approved For Release 1999/09/21 : CIA-RDP78-05867A000301080041-3

Approved For Release 1999/09/21 : CIA-RDP78-05867A000301080041-3

PHOTO NO. 451333 SUBJECT M 5069 PROVINCE NIS GAI 24 COORDINATES 13N 94 19E

COUNTRY BURMA AREA NO 13U SUBJECT 048 C41

AREA NO	SUBJECT	SUBJECT	SUBJECT	SUBJECT	SUBJECT	SUBJECT	SUBJECT	SUBJECT
TAMU	(NR)							

(1) (10)

DATE OF PHOTO	TYPE	QUALITY	CLASS	NO. OF CARDS	SOURCE OF PHOTOGRAPH
	4	2	4	2	STATINTI

CLASSIFICATION OVD CAPTIONED BY [REDACTED]

Approved For Release 1999/09/21 : CIA-RDP78-05867A000301080041-3

194331

COUNTRY: INDIA PROVINCE: MANIPUR

AREA NO	SUBJECT	SUBJECT	SUBJECT	SUBJECT	SUBJECT	SUBJECT	SUBJECT	SUBJECT	SUBJECT
635U	C38								
D A K	B	U	N	G	A	L	O	W	
	33								40
	43								50

POSSIBLY INSPECTION  
BUNGALOW.

(7)

DATE OF PHOTO	TYPE	QUALITY	CLASS	NO. OF CARDS	SOURCE
	4	2	4	1	STATINTI

CLASSIFICATION: OVV

CAPTIONED BY: [Signature]

Approved For Release 1999/09/21 : CIA-RDP78-05867A000301080041-3

174

PHOTO ANALYSIS REPORT

(20)



Approved For Release 1999/09/21 : CIA-RDP78-05867A000301080041-3

454837 *V 5 069*

COUNTRY INDLA PROVINCE MANIPUR

AREA NO 635 U SUBJECT C 38

1	10	15	20
H O U J E	25	30	35
40	45	50	

(7)

DATE OF PHOTO	TYPE	QUALITY	CLASS	NO. OF CARDS	SOURCE OF PHOTOGRAPH
	4	2	4	1	STATINTI

CLASSIFICATION CAPTIONED BY

Approved For Release 1999/09/21 : CIA-RDP78-05867A000301080041-3





PHOTO ANALYSIS REPORT Form No. 174 USE PREVIOUS EDITIONS  
 Approved For Release 1999/09/21 : CIA-RDP78-05867A000301080041-3

PHOTO NO. 434341  
 SUBJECT N 5067  
 COUNTRY INDIA PROVINCE MANIPUR

AREA NO	SUBJECT	SUBJECT	SUBJECT	SUBJECT	SUBJECT	SUBJECT	SUBJECT
635-U	DIF	AKU	DIR				
UD	V	A	L	E	Y		

(1) (28)

DATE OF PHOTO	TYPE	QUALITY	CLASS	NO. OF CARDS	SOURCE OF PHOTOGRAPH
	3	2	4	3	STATINTI

PHOTO NO. 454341  
 LOT NO. M 5069

COUNTRY	AREA NO	SUBJECT	SUBJECT	SUBJECT	SUBJECT	SUBJECT	SUBJECT	SUBJECT
INDIA	635 U	C68						
U D	V	I L L A G E						

(6/17)

DATE OF PHOTO	TYPE	QUANTITY	CLASS	NO OF CARDS	SOURCE OF PHOTOGRAPHS
	4	2	4	1	[REDACTED]

PHOTO NO. 151342	COUNTRY INDIA	AREA NO. 635U	SUBJECT 098	SUBJECT CTC	SUBJECT CARRYING	SUBJECT 15	SUBJECT 33	SUBJECT BAK	SUBJECT KE	20	40

(11 (10))

DATE OF PHOTO	TYPE	QUALITY	CLASS	NO. OF CARDS	SOURCE
	9	2	4	2	SECRET




PHOTO ANALYSIS REPORT

MOHO NO	154343	VOI NO	N-4188	PROVINCE	PUNJAB	LONGITUDE	73 47 E
COUNTRY	PAKISTAN	AREA NO	3NU	SUBJECT	AKT D36	SUBJECT	BR UC OVE
					(NR)		AS PART
					RIV		REPLACEMENT WORKS
					INDUS		
					BASEIN		

28-29	DATE OF MOHO	TYPE	QUALITY	CLASS	NO. OF CARDS	NO.
	60	H	2	4	2	



PHOTO NO. 454341  
 DATE OF PHOTO 10-4-66  
 APPROVED FOR RELEASE 1999/09/21 : CIA-RDP78-05867A000301080041-3

COUNTRY	AREA NO	SUBJECT	SUBJECT	SUBJECT	SUBJECT	SUBJECT	SUBJECT	SUBJECT	SUBJECT
USSR	N	✓							
MERCHAN			10	✓	E	S	S	E	15
KHAN		23			J	A	A	A	25
ORT		33							30

(15)

(30) 25X1A

DATE OF PHOTO	TYPE	QUALITY	CLASS	NO. OF CARDS
	H	2	e	1

APPROVED FOR RELEASE 1999/09/21 : CIA-RDP78-05867A000301080041-3

PHOTO ANALYSIS REPORT





Approved For Release 1999/09/21 : CIA-RDP78-05867A000301080041-3

PHOTO NO.	154346		DATE	N-4/68		CLASS REFERENCE	CLASS		LONGITUDE									
COUNTRY	USA		PROVINCE			SUBJECT	SUBJECT		SUBJECT									
AREA NO.	N	ALY	SUBJECT															
	M	E	R	C	H	A	N	T	V	E	S	B	E	L	K	L	A	R
	A	T	S	E	T	K	I	N	A	T	J	A	P	A	N	E		
	E	P	O	R	T													

DATE OF PHOTO	TITLE	QUALITY	CLASS	NO. OF CARDS	
	H 2 C 1				(30) 25X1A
Approved For Release 1999/09/21 : CIA-RDP78-05867A000301080041-3					
PHOTO ANALYSIS REPORT					(20)



PHOTO NO. 154345 *N-0766* LATITUDE \_\_\_\_\_ LONGITUDE \_\_\_\_\_

COUNTRY	AREA NO.	SUBJECT	SUBJECT	SUBJECT	SUBJECT	SUBJECT	SUBJECT	SUBJECT
USSR	N	M4						
MERCH				10	V E S T	12	B E R D	20
YAN		23	A I	30	J A P A N	33	E P O	40
R T.				30				

(30) 25X1A

DATE OF PHOTO	TYPE	QUALITY	CLASS	NO. OF COPIES
<i>Summer 60</i>	4	2	C 1	1

Approved For Release 1999/09/21 : CIA-RDP78-05867A000301080041-3

PHOTO NO. 451349

COUNTRY USSR

AREA NO N

PROVINCE

LONGITUDE

SUBJECT	SUBJECT	SUBJECT	SUBJECT	SUBJECT	SUBJECT	SUBJECT	SUBJECT
24							
10	13	16	19	22	25	28	31
MER	CH	ANT	U	E	F	E	L
YAN	IK	AT	J	A	P	A	N
R	T.						

(30) 25X1A

DATE OF PHOTO	TYPE	QUALITY	CLASS	NO. OF CARDS
Summer 60	4	2	C	1

Approved For Release 1999/09/21 : CIA-RDP78-05867A000301080041-3

PHOTO ANALYSIS REPORT

PHOTO NO. 454300 *N-4166* MAP REFERENCE LATITUDE LONGITUDE

COUNTRY	USSR							
AREA NO.	<i>N</i>							
	<i>224</i>							
	<i>3</i>	<i>10</i>	<i>13</i>	<i>16</i>	<i>19</i>	<i>22</i>	<i>25</i>	<i>28</i>
	<i>MER</i>	<i>CH</i>	<i>AN</i>	<i>T</i>	<i>U</i>	<i>E</i>	<i>S</i>	<i>S</i>
	<i>21</i>	<i>24</i>	<i>27</i>	<i>30</i>	<i>33</i>	<i>36</i>	<i>39</i>	<i>42</i>
	<i>YAN</i>	<i>SK</i>	<i>A</i>	<i>T</i>	<i>J</i>	<i>A</i>	<i>P</i>	<i>A</i>
	<i>13</i>							
	<i>R</i>	<i>T.</i>						

DATE OF PHOTO	TYPE	QUALITY	CLASS	NO. OF CARDS	SOLO
<i>Summer 60</i>	<i>4</i>	<i>2</i>	<i>C</i>	<i>1</i>	<i>(30) 25X1A</i>

PHOTO ANALYSIS REPORT

PHOTO NO 451391	COUNTRY USSR	AREA NO N	SUBJECT ALY					PROVINCE	LONGITUDE								
M	E	R	C	H	A	N	I	10	V	E	S	E	13	B	E	R	3
Y	A	N	K	A	T	J	A	P	A	N	E	23	E	P	0		
R	T							35									

(30) 25X1A

DATE OF PHOTO Summer 60	TYPE 4	QUALITY v	CLASS C	NO. OF CARDS 1
----------------------------	-----------	--------------	------------	-------------------

PHOTO ANALYSIS REPORT

Approved For Release 1999/09/21 : CIA-RDP78-05867A000301080041-3

PHOTO NO. 15-13352 PROV. 70-7760

COUNTRY USSR

AREA NO	SUBJECT	SUBJECT	SUBJECT	SUBJECT	SUBJECT	SUBJECT	SUBJECT	SUBJECT
N	ALY							
M	E	R	C	H	A	N	T	
Y	S	H	E	V	A	T		
R	T							

10 V E S S E 'L K U Y O  
 20  
 30 J A P A N E S E P O  
 40

PART C OF 2-PART SERIES.

(30) 25X1A

DATE OF PHOTO	TYPE	QUALITY	CLASS	NO. OF CARDS
Summer 60	4	v	C 1	



Approved For Release 1999/09/21 : CIA-RDP78-05867A000301080041-3



PHOTO NO.	451353	PROVINCE	N-4100					LONGITUDE
COUNTRY	USSR	SUBJECT	SUBJECT	SUBJECT	SUBJECT	SUBJECT	SUBJECT	
AREA NO.	N	1	2	3	4	5	6	
		ALY						
		10	11	12	13	14	15	
		MERCHANT			VESSELS		KUROYO	
		16	17	18	19	20	21	
		YSH			JAPANESE		PO	
		22	23	24	25	26	27	
		RT						
		28	29	30	31	32	33	

PART 2 OF 2-PART SERIES.

(30) 25X1A

DATE OF PHOTO	TYPE	QUALITY	CLASS	NO. OF CARDS
Summer 60	4	v	e	1
CAPTIONED BY Approved For Release 1999/09/21 : CIA-RDP78-05867A000301080041-3				

PHOTO NO. 454351 N-4166

COUNTRY USSR

AREA NO. N ALU

M E R C H A N T V E S S E L R A Y

A N A T J A P A N E S E P O R T

(30) 25X1A


DATE OF PHOTO	TYPE	QUALITY	CLASS	NO. OF CARDS
Summer 60	4	v	c	1

PHOTO ANALYSIS REPORT

APPROVED FOR RELEASE 1999/09/21 : CIA-RDP78-05867A000301080041-3

PHOTO NO.	151333	PROVINCE							
COUNTRY	USSR								
AREA NO.	N	MISC	ALY						
	M		E	R	C	H	A	N	T
	K		V	A	V	I	L	O	V
	E		P	O	R	T			

DATE OF PHOTO	TYPE	QUALITY	CLASS	NO. OF COPIES
Summer 60	H	2	C	1



INDEX NO. 154336 *N-4166* LATITUDE LONGITUDE

COUNTRY *USSR* PROVINCE

AREA NO	SUBJECT	SUBJECT	SUBJECT	SUBJECT	SUBJECT	SUBJECT	SUBJECT	SUBJECT
<i>N</i>	<i>ALY</i>							
	<i>MERCH</i>	<i>ANT</i>	<i>10</i>	<i>V E</i>	<i>13</i>	<i>f f</i>	<i>E L</i>	<i>I U A N</i>
	<i>B A S</i>	<i>23</i>	<i>U S H K</i>	<i>20</i>	<i>12</i>	<i>A T</i>	<i>22</i>	<i>J A P A N E</i>
	<i>S E</i>	<i>43</i>	<i>P O R T</i>	<i>20</i>				

DATE OF PHOTO	TYPE	QUALITY	CLASS	NO. OF CARDS
<i>Summer 60</i>	<i>H</i>	<i>v</i>	<i>C</i>	<i>1</i>

(30) 25X1A

PHOTO ANALYSIS REPORT

APPROVED FOR RELEASE 1999/09/21 : CIA-RDP78-05867A000301080041-3

COUNTRY	AREA NO	SUBJECT	BASE	SUBJECT	SUBJECT	SUBJECT	SUBJECT	SUBJECT	SUBJECT
USSR	N	984	ALL						
				10	12	13	14	15	16
				17	18	19	20	21	22
				23	24	25	26	27	28
				29	30	31	32	33	34
				35	36	37	38	39	40
				41	42	43	44	45	46
				47	48	49	50	51	52

NEPTUNE RADARScope  
 RAD OF LOW FHPA  
 AN BABUSHIN (KIN)

(RIGHT) ON NEAREST VESSEL

DATE OF PHOTO	TYPE	QUALITY	CLASS	NO. OF CARDS	SCALE
	1	2	C	2	25X1A

PHOTO NO	454338	LOT NO	N-4166	COUNTRY	USSR	AREA NO	N	PROVINCE		LATITUDE		LONGITUDE	

BOARD SHOWING CAPACITY OF PEAK TANKS, DEEP TANKS, AND COFFERDAMS ON

DATE OF PHOTO	TYPE	QUALITY	CLASS	NO. OF CARDS	NO.

Case 1999/09/21 : CIA-RDP78-05867A000301080041-3

PHOTO NO. 454359 LOT NO. 11-4167 PROVINCE LONGITUDE

COUNTRY USSR

AREA NO. 326

SUBJECT	SUBJECT	SUBJECT	SUBJECT	SUBJECT	SUBJECT	SUBJECT	SUBJECT	SUBJECT
W	-	C	L	A	S	S	S	10
E	A	D	A	N	7	N	S	20
D	1	7	E	R	A	N	E	30

①① 6

15

25X1A

(3, 30)



DATE OF PHOTO	TYPE	QUALITY	CLASS	NO. OF COPIES
	1	2	B	1

Approved For Release 1999/09/21 : CIA-RDP78-05867A000301080041-3

PHOTO ANALYSIS REPORT









GRID NO.	151300		N-416		PROVINCE		LONGITUDE	
COUNTRY	USSR							
AREA NO.	N		3 CW					
	W	CL	1	5	5	10	15	20
	E	N	2	7	N	30	33	36
	D	I	3	R	R	30	30	30

PART 2 OF 2 - SEE ENVELOPE

DATE OF PHOTO	TYPE	QUALITY	CLASS	NO. OF CARDS	SOURCE OF PHOTOGRAPH
Late Sept 60	H	✓	B	1	25X1A
CAPTIONED BY					

Approved For Release 1999/09/24 : CIA-RDP78-05867A000301080041-3

PHOTO ANALYSIS REPORT

FORM NO. 174 USE PREVIOUS EDITIONS 1 Jun 54 (20)

Release 1999/09/21 : CIA-RDP78-05867A000301080041-3

PHOTO NO. 4543083	LOT NO. N-4/68	PROVINCE	SUBJECT				LONGITUDE
COUNTRY USSR	AREA NO. N	SUBJECT 3CW	SUBJECT	SUBJECT	SUBJECT	SUBJECT	SUBJECT
W	-	C	A	S	S	U	B
E	N	D	A	N	T	N	D
D	I	T	E	R	A	N	E

PART ① OF 2-PART PHOTOGRAPH.



DATE OF PHOTO LATE SEPT 60	TYPE 4	QUALITY 2	CLASS B	NO. OF CARDS	SC
CAPTIONED BY					

Approved For Release 1999/09/21 : CIA-RDP78-05867A000301080041-3

PHOTO ANALYSIS REPORT

PHOTO NO: 454364

COUNTRY: USSR

AREA NO: N

SUBJECT: 3CW

PROVINCE:

W - C L A S S I F I E D

F I N D A N T N O

D I T E R A N E A N

10 13 15 17 19 21 23 25 27 29 31 33 35 37 39

① ② 7

SEA.

PART 2 OF 2-PART PANORAMA.

25X1A

DATE OF PHOTO	TYPE	QUALITY	CLASS	NO OF CARDS
LATE SEPT 60	H	v	B	

Approved For Release 1999/09/21 : CIA-RDP78-05867A000301080041-3

PHOTO NO. 1541315

FILE NO. N-416

LATITUDE

LONGITUDE

COUNTRY	AREA NO.	SUBJECT	SUBJECT	SUBJECT	SUBJECT	SUBJECT	SUBJECT	SUBJECT	SUBJECT
USA	N	3CW							
W	C	A	S	S	10	U	B	M	A
E	N	D	A	T	25			①	4
D	T	R	R	A	30				5
									6
									7
									8
									9
									10
									11
									12
									13
									14
									15
									16
									17
									18
									19
									20
									21
									22
									23
									24
									25
									26
									27
									28
									29
									30

PART ① OF 2 - PART PANAMA.

(3,30) 25X1A

DATE OF PHOTO	TYPE	QUALITY	CLASS	NO. OF CARDS	NO.
LATE SEP 60	4	4	B	1	

APPROVED FOR RELEASE 1999/09/21 : CIA-RDP78-05867A000301080041-3

PHOTO ANALYSIS REPORT

FORM NO. 174 USE PREVIOUS EDITIONS

(20)

FORM NO. 174	1 Jan 54	USE PREVIOUS EDITIONS						
DATE OF PHOTO	TYPE	QUALITY	CLASS	NO. OF CARDS				
LATE SEP	60	42	B	1				
CAPTIONED BY								
[Redacted]								
PART 2 OF 7 - PART PANAMA (3, 30) 25X1A								
AREA NO.	SUBJECT	SUBJECT	SUBJECT	SUBJECT	SUBJECT	SUBJECT	SUBJECT	SUBJECT
N	3 CW							
W	C	L	A	S	S	S	U	B
F	N	D	A	N	T	N	U	0
D	I	T	E	R	A	N	E	N
								FEA.

FORM NO. 174  
1 Jan 54

COUNTRY: USSR

AREA NO: N

W - C L A S S S S U B M I R I N E  
 F N D A N T N U 0 4 8 N I M E  
 D I T E R R A N E I N . FEA.

PART 2 OF 7 - PART PANAMA

(3, 30) 25X1A

DATE OF PHOTO: LATE SEP  
 TYPE: 60  
 QUALITY: 42  
 CLASS: B  
 NO. OF CARDS: 1

Approved For Release 1999/09/24 : CIA-RDP78-05867A000301080041-3

PHOTO NO. 154367

N-4161

COUNTRY	AREA NO	SUBJECT	SUBJECT	SUBJECT	SUBJECT	SUBJECT	SUBJECT	SUBJECT	SUBJECT
USSR	N	3CW							
		W - C L A S S I F I E D							
		E N D A N T N O							
		D I T E R R A N E A N							

(3, 30) 25X1A

DATE OF PHOTO	TYPE	QUALITY	CLASS	NO. OF CARDS
Late Sept 60	4	v	B1	



Approved For Release 1999/09/24 : CIA-RDP78-05867A000301080041-3

PHOTO ANALYSIS REPORT



PHOTO NO. 454368 *N-4168* MAP REFERENCE LATITUDE LONGITUDE

COUNTRY	AREA NO.	SUBJECT	SUBJECT	SUBJECT	SUBJECT	SUBJECT	SUBJECT	SUBJECT	SUBJECT
<i>USSR</i>	<i>N</i>	<i>3CW</i>							
		<i>W - C L A S S I F I E D</i>							
		<i>E N D A N T N O</i>							
		<i>D I T E R R A N E A N</i>							

DATE OF PHOTO	TYPE	QUALITY	CLASS	NO. OF CARDS	NO.
<i>Late Sept 60</i>	<i>4</i>	<i>v</i>	<i>B I</i>	<i>(3, 30)</i>	<i>25X1A</i>

PHOTO ANALYSIS REPORT



COUNTRY	AREA NO	SUBJECT	SUBJECT	SUBJECT	SUBJECT	SUBJECT	SUBJECT	SUBJECT	SUBJECT
USSR	N	300							
		W-CL	AS	10	OMARINE	15			P
		FNDANT	25	30	SEA	35			ME
		DITERANNE	45	50	EA				

25X1A

DATE OF PHOTO	TYPE	QUALITY	CLASS	NO. OF CARDS
Late Sept 60	4	✓	B1	1

PHOTO NO. 154321 N-416V LATITUDE \_\_\_\_\_ LONGITUDE \_\_\_\_\_

COUNTRY USSR PROVINCE \_\_\_\_\_

AREA NO.	SUBJECT	SUBJECT	SUBJECT	SUBJECT	SUBJECT	SUBJECT	SUBJECT	SUBJECT
<u>N</u>	<u>SCW</u>							
<u>W</u>	<u>C</u>	<u>L</u>	<u>A</u>	<u>S</u>	<u>S</u>	<u>U</u>	<u>B</u>	<u>M</u>
<u>E</u>	<u>N</u>	<u>D</u>	<u>A</u>	<u>N</u>	<u>O</u>	<u>S</u>	<u>B</u>	<u>A</u>
<u>D</u>	<u>I</u>	<u>T</u>	<u>E</u>	<u>R</u>	<u>R</u>	<u>A</u>	<u>N</u>	<u>E</u>

*PART ① of 2 PART PROGRAM.*

*(3.30) 25X1A*

DATE OF PHOTO	TYPE	QUALITY	CLASS	NO. OF CARDS	SO
<u>Late Sept 60</u>	<u>4</u>	<u>2</u>	<u>B</u>	<u>1</u>	

CAPTIONED BY \_\_\_\_\_

Approved For Release 1999/09/24 : CIA-RDP78-05867A000301080041-3

PHOTO ANALYSIS REPORT

PHOTO NO. 454372

COUNTRY USSR

AREA NO. N

SUBJECT 3CW

SUBJECT	SUBJECT	SUBJECT	SUBJECT	SUBJECT	SUBJECT	SUBJECT
W - C L A S S	S U B M A R I N E					
E N D I A N T	N O					
D I : E R A N E A N						

PART 2 OF 3 PART PANORAMA

DATE OF PHOTO

TYPE 42

CLASS B1

NO. OF CARDS (3,30)

DEVELOPER

LABORATORY

APPROVED FOR RELEASE 1999/09/21 : CIA-RDP78-05867A000301080041-3

PHOTO ANALYSIS REPORT

Approved For Release 1999/09/21 : CIA-RDP78-05867A000301080041-3

PHOTO NO. 454373	LATITUDE							LONGITUDE		
COUNTRY USSR	SUBJECT							SUBJECT		
AREA NO. N	SUBJECT							SUBJECT		
W	CC	AS	S	S	10	15	20	25	30	35
PE	N	D	A	N	7	10	15	20	25	30
7	0	4	4	+	0	5	2	10	15	20

DATE OF PHOTO	TYPE	QUALITY	CLASS	NO. OF CARDS
1/2/73	4	2	B	1



Approved For Release 1999/09/21 : CIA-RDP78-05867A000301080041-3

PHOTO ANALYSIS REPORT

Approved For Release 1999/09/21 : CIA-RDP78-05867A000301080041-3

PHOTO NO. 152151A  
 LOT NO. 10-4171  
 COUNTRY UPR  
 AREA NO. B153N  
 PROVINCE  
 SUBJECT D 36  
 SUBJECT C 24  
 SUBJECT C 2 B  
 SUBJECT ~~7 24~~  
 SUBJECT L K G  
 SUBJECT N E  
 SUBJECT F R  
 L E N . N G R A D  
 N A B E K E Z H N A Y A  
 A N T A \$ H M . D T A

(P) (72)

25X1A  
 DATE OF PHOTO  
 TYPE H  
 QUALITY v  
 CLASS B  
 NO. OF CARDS 3  
 CAPTIONED BY  
 Approved For Release 1999/09/21 : CIA-RDP78-05867A000301080041-3  
 PHOTO ANALYSIS REPORT (20)






PHOTO NO. 1513715 N-4171 LATITUDE \_\_\_\_\_ LONGITUDE \_\_\_\_\_

COUNTRY USSR PROVINCE \_\_\_\_\_

AREA NO	SUBJECT	SUBJECT	SUBJECT	SUBJECT	SUBJECT	SUBJECT	SUBJECT
<u>B153N</u>	<u>766</u>	<u>768</u>					
<u>LENIN GRAD</u>				<u>10</u>	<u>L K G</u>	<u>11</u>	<u>S E</u>
<u>VIA BEREZNA</u>				<u>20</u>	<u>N A Y A</u>	<u>21</u>	<u>L E Y T C W</u>
<u>ANTAI</u>				<u>30</u>	<u>H M I D T A</u>		

RIGHT PART OF 2-PART PANORAMA.

25X1A

(30) 

DATE OF PHOTO	TYPE	QUALITY	CLASS	NO. OF COPIES
<u>July 60</u>	<u>4</u>	<u>2</u>	<u>8</u>	<u>2</u>

APPROVED BY \_\_\_\_\_

Approved For Release 1999/09/21 : CIA-RDP78-05867A000301080041-3

PHOTO ANALYSIS REPORT

FORM NO. 17-A USE PREVIOUS EDITIONS (20)

Approved For Release 1999/09/21 : CIA-RDP78-05867A000301080041-3

PHOTO NO.	154377	REF ID	N-4171	LATITUDE		LONGITUDE	
COUNTRY	USSR	PROVINCE					
AREA NO.	B153N	SUBJECT	AGG	SUBJECT	AGG		
	L E N . N		G R A D			L K G	S E I X
	N A B E R E Z H N A Y A					L E Y T E N	
	A N T A		I H N .			D T A .	JUBONEN LIMPYARD AT
							LEFT - PART 2 OF 2 - PART PANORAMA.

25X1A

(30)

DATE OF PHOTO	TYPE	QUALITY	CLASS	NO OF CARDS
July 60	4	2	B	2

Approved For Release 1999/09/21 : CIA-RDP78-05867A000301080041-3

PHOTO ANALYSIS REPORT



Approved For Release 1999/09/21 : CIA-RDP78-05867A000301080041-3

PHOTO NO: 454379

COUNTRY: USSR

AREA NO: B153N

PROVINCE: N-4171

LATITUDE: 35° 30' N

LONGITUDE: 75° E

AREA NO	SUBJECT	SUBJECT	SUBJECT	SUBJECT	SUBJECT	SUBJECT	SUBJECT	SUBJECT
B153N	ALA	D36	AG-6	AG-8	AG-4			
LENI	NG	RA	D	L	K	G	15	F R
NABE	"	R	E	Z	H	N	35	Y T = N/A
N T A	"	S	H	M	I	D	30	T A

SUDOMERH SHIPPING + ~~COMPANY~~ <sup>AGENCY</sup> VESSEL NOVO COSSYRSK AT LEFT. LIST @ of 3-PART SERIES.

DATE OF PHOTO	TYPE	QUALITY	CLASS	NO. OF CARDS
July 60	4	2	B	5