

Approved For Release 1999/09/21 : CIA-RDP78-05867A000301080044-0

PHOTO NO. 454573 DATE 10-15-66 SUBJECT *[Handwritten]* LONGITUDE *[Handwritten]*

COUNTRY NIGERIA PROVINCE

AREA NO	SUBJECT	SUBJECT	SUBJECT	SUBJECT	SUBJECT	SUBJECT	SUBJECT	SUBJECT
66	AKG	AKW	DZL					
JEBBA	A	RD	-RR	BR	IDGE	E		20
OVER	NIGER	R	IVER					40
								45

STATINTI



DATE OF PHOTO	TYPE	QUALITY	CLASS	NO. OF CARDS	NO
Mar 60	L	2	4	3	

Approved For Release 1999/09/21 : CIA-RDP78-05867A000301080044-0

Approved For Release 1999/09/21 : CIA-RDP78-05867A000301080044-0

PHOTO NO. 454574	PROVINCE N-1506	LONGITUDE 7° 45' N 10° 45' E												
COUNTRY NIGERIA	SUBJECT													
AREA NO 6G	SUBJECT C68	SUBJECT D76												
J	E	B	A	V	I	L	L	A	G	E	L	K	G	R
F	R	N	S	I	D	E	O	F	N	I	G	E	R	R
I	V	E	R											

STATINTI



DATE OF PHOTO	TYPE	QUALITY	CLASS	NO. OF CARBS	NO.
Mar 60	4	v	4	2	

Approved For Release 1999/09/21 : CIA-RDP78-05867A000301080044-0

PHOTO ANALYSIS REPORT

Approved For Release 1999/09/21 : CIA-RDP78-05867A000301080044-0


FORM NO. 174	USE PREVIOUS EDITIONS	1 Jan 64
CLASSIFICATION	Approved For Release 1999/09/21 : CIA-RDP78-05867A000301080044-0	
DATE OF PHOTO	TYPE	QUALITY
Mar 60	4	2
CAPTIONED BY	CLASS	NO. OF CARDS
[Signature]	4	1
STATINTI		[Redacted]
AREA NO	SUBJECT	SUBJECT
6G	AHR	
COUNTRY	PROVINCE	
NIGERIA		
FUN TUA	E O T T O N	11 1 L L
		30
		40
		30
		40
		30
		40

PHOTO ANALYSIS REPORT

Approved For Release 1999/09/21 : CIA-RDP78-05867A000301080044-0

PROB NO.	54575	MAP REFERENCE	10-1186	LATITUDE	7 19 E	LONGITUDE	7 19 E
COUNTRY	NIGERIA		PROVINCE				
AREA NO.	64	SUBJECT	ATR	SUBJECT		SUBJECT	
	F U N T U A			B A G S		O F	C O U N T R Y
	O N A T			C O U N T R Y		M I L L	

DATE OF PHOTO	TYPE	QUALITY	CLASS	NO. OF CARDS
Mar 60	40	2	4	1



Approved For Release 1999/09/21 : CIA-RDP78-05867A000301080044-0

PHOTO ANALYSIS REPORT

Approved For Release 1999/09/21 : CIA-RDP78-05867A000301080044-0

PHOTO NO. 1515731 MAP REFERENCE 10-1106 LATITUDE 12° 42' E LONGITUDE 7° 42' E

COUNTRY NIGERIA PROVINCE

AREA NO	MARK	SUBJECT	SUBJECT	SUBJECT	SUBJECT	SUBJECT	SUBJECT	SUBJECT	SUBJECT
66	DOU								
Z A R I A		W N		10	G R A N	15	F E		20
\$ \$	F S W		30			35	O F		40
W N			30						

STATINTI



DATE OF PHOTO	TYPE	QUALITY	CLASS	NO. OF CARDS
Mar 60	4	2	4	1

Approved For Release 1999/09/21 : CIA-RDP78-05867A000301080044-0

Approved For Release 1999/09/21 : CIA-RDP78-05867A000301080044-0

COUNTRY **NIGERIA** PROVINCE

AREA NO	SUBJECT	SUBJECT	SUBJECT	SUBJECT	SUBJECT	SUBJECT	SUBJECT	SUBJECT	SUBJECT
66	AKL	DOT							
	CULTIVATED								
	MILE								

(1104N 0742E)

STATINTI

DATE OF PHOTO	TYPE	QUALITY	CLASS	NO. OF CARDS
Mar 60	H	2	4	2



Approved For Release 1999/09/21 : CIA-RDP78-05867A000301080044-0

Approved For Release 1999/09/21 : CIA-RDP78-05867A000301080044-0

REF ID: 454582	MAP REFERENCE: W-1108	LATITUDE		LONGITUDE	
COUNTRY: NIGERIA	PROVINCE				
AREA NO: 66	SUBJECT: PHL	SUBJECT: DUF	SUBJECT:	SUBJECT:	SUBJECT:
C	U	L	T	10	13
U	J	O	13	30	33
			43	50	

STATINTI

DATE OF PHOTO	TYPE	QUALITY	CLASS	NO. OF CARDS
Mar 60	IF	2	4	2
CAPTIONED BY				(1, W)

Approved For Release 1999/09/21 : CIA-RDP78-05867A000301080044-0

Approved For Release 1999/09/21 : CIA-RDP78-05867A000301080044-0

AREA NO	COUNTRY	PROVINCE	SUBJECT		SUBJECT		SUBJECT		SUBJECT	
64	NIGERIA		CGY	AKE						
J O S										
N R										

DATE OF PHOTO	TYPE	QUANTITY	CLASS	NO. OF CARDS
Mar 60	4	2	4	2

STATINTI


Approved For Release 1999/09/21 : CIA-RDP78-05867A000301080044-0

Approved For Release 1999/09/21 : CIA-RDP78-05867A000301080044-0

454584
 WORD NO. 454584
 MAP REFERENCE
 COUNTRY NIGERIA
 PROVINCE

AREA NO	SUBJECT	SUBJECT	SUBJECT	SUBJECT	SUBJECT	SUBJECT	SUBJECT	SUBJECT	SUBJECT
66	AKW	AKG	Dye						
M	AKU	R D	1	10	R D - R R	13	B	R	D G
E	O V E R	B E N U E	35	30	R	33	R	I V E R	40

BAR OF PHOTO	TYPE	QUALITY	CLASS	NO. OF CARDS	STATINTI
Mar 60	4	3	4	3	(27, 28, 29)


Approved For Release 1999/09/21 : CIA-RDP78-05867A000301080044-0

Approved For Release 1999/09/21 : CIA-RDP78-05867A000301080044-0

PHOTO NO.	454586	MAP REFERENCE		LATITUDE		LONGITUDE	13 30 E
COUNTRY	NIGERIA						
AREA NO.	66	SUBJECT	AKD	SUBJECT		SUBJECT	
	M A K U	2 D	1		10 H A N D	15 - O P E R A T	20
	E D	25 G A S	30 O C I		30 N E	35 P U A I P	40
		45					

STATINTI

(16)



DATE OF PHOTO	TYPE	QUALITY	CLASS	NO. OF CARDS
Mar 60	1	2	1	1


Approved For Release 1999/09/21 : CIA-RDP78-05867A000301080044-0

PHOTO ANALYSIS REPORT

Approved For Release 1999/09/21 : CIA-RDP78-05867A000301080044-0

COUNTRY	NIGERIA						
AREA NO	66	SUBJECT	C2G	SUBJECT	SUBJECT	SUBJECT	SUBJECT
	0	N	1	T	5	H	A
	B	L	D	6			

STATINTL



DATE OF PHOTO	TYPE	QUALITY	CLASS	NO. OF CARDS	SC
Mar 60	H	2	H	1	

Approved For Release 1999/09/21 : CIA-RDP78-05867A000301080044-0

PHOTO ANALYSIS REPORT

Approved For Release 1999/09/21 : CIA-RDP78-05867A000301080044-0

PHOTO NO. *N-1506* LATITUDE *0814E* LONGITUDE *0814E*

COUNTRY	NIGERIA						
AREA NO.	66	SUBJECT	ALY	SUBJECT	D36	SUBJECT	SUBJECT
	ORON		E	L	D	E	R
	LIA		F	E	R	R	Y
	RIVER						

STATINTI



DATE OF PHOTO	TYPE	QUALITY	CLASS	NO. OF COPIES
<i>Spec 60</i>	<i>4</i>	<i>2</i>	<i>4</i>	<i>2</i>

Approved For Release 1999/09/21 : CIA-RDP78-05867A000301080044-0

PHOTO ANALYSIS REPORT

Approved For Release 1999/09/21 : CIA-RDP78-05867A000301080044-0

INFO NO: 154599
 COMPANY: NIGERIA
 AREA NO: 66
 SUBJECT: C68
 SUBJECT: C36
 SUBJECT: 36
 SUBJECT: B L D G S J
 SUBJECT: R I V E L
 SUBJECT: 2
 SUBJECT: 20
 SUBJECT: 20
 SUBJECT: 20

STATINTI
 [REDACTED]
 (729)
 DATE OF PHOTO: 60
 TYPE: ✓
 QUALITY: 2
 CLASS: ✓
 NO. OF COPIES: 3
 CAPTIONED BY: [Signature]
 Approved For Release 1999/09/21 : CIA-RDP78-05867A000301080044-0
 PHOTO ANALYSIS REPORT

CASE 1999/09/21 : CIA-RDP78-05867A000301080044-0

PHOTO NO	1545983	LOT NO	N-1506	PROVINCE		LATITUDE	12°N	LONGITUDE	514E
COUNTRY	NIGERIA								
AREA NO	6G	SUBJECT	ALG	SUBJECT	D32	SUBJECT	AL7	SUBJECT	
	ORON								
	TUN								

STATINTI



DATE OF PHOTO	TYPE	QUALITY	CLASS	NO OF CARDS
1/0	4	2	4	3
APPROVED BY: <i>[Signature]</i>				
CLASSIFICATION				

Approved For Release 1999/09/21 : CIA-RDP78-05867A000301080044-0

PHOTO ANALYSIS REPORT

PHOTO NO	451594	LOC NO	1-105	LATITUDE	12° 24' N	LONGITUDE	07° 30' E
COUNTRY	NIGERIA						
AREA NO	64	STATE	LAG	CITY	LAG	STREET	
	CAL	BAR	(N R)		N A T		U E
	A A F T		C A L		A B A R		R U E
	R.						

STATINTI



SER OF PHOTO	TYPE	QUALITY	CLASS	NO OF CARDS
60	✓	✓	✓	3

1999/09/21 CIA-RDP78-05867A000301080044-0

PHOTO NO.	154597	LOT NO.	N-1506	LATITUDE	12° N	LONGITUDE	0° 20' E
COUNTRY	NIGERIA	PROVINCE		SUBJECT		SUBJECT	
AREA NO.	66	SUBJECT	CG	SUBJECT	WATER FRONT	SUBJECT	
	CALABAR	SUBJECT	CG	SUBJECT	WATER FRONT	SUBJECT	
	AREA	SUBJECT		SUBJECT		SUBJECT	

STATINTI



DATE OF PHOTO	TYPE	QUALITY	CLASS	NO OF CASSES
		2	4	3

Approved For Release 1999/09/21 : CIA-RDP78-05867A000301080044-0

PHOTO ANALYSIS REPORT

1999/09/21 CIA-RDP78-05867A000301080044-0

PHOTO NO.	LOT NO. <i>U-1106</i>	PROVINCE	LATITUDE <i>12° 30' N</i>				LONGITUDE <i>2° 20' E</i>	
COUNTRY <i>NIGERIA</i>	AREA NO. <i>66</i>	SUBJECT <i>MI</i>	SUBJECT <i>C2G</i>	SUBJECT <i>C2E</i>	SUBJECT	SUBJECT	SUBJECT	SUBJECT
	<i>CALLABAR</i>							

STATINTI



DATE OF PHOTO	TYPE	QUALITY	CLASS	NO. OF CARDS
				<i>3</i>
APPROVED BY <i>[Signature]</i>				

Approved For Release 1999/09/21 : CIA-RDP78-05867A000301080044-0

PHOTO ANALYSIS REPORT

1999/09/21 CIA-RDP78-05867A000301080044-0

REF ID: A54597	LOT NO: N-1506	LATITUDE: <i>12° 00' N</i>	LONGITUDE: <i>081° 45' E</i>
COUNTRY: NIGERIA	PROVINCE:	SUBJECT:	SUBJECT:
AREA NO: 66	SUBJECT: <i>ABBA</i>	SUBJECT: <i>EL</i>	SUBJECT: <i>ER</i>
CALABAR	<i>ABBA</i>	<i>EL</i>	<i>ER</i>
MPT	<i>ABBA</i>	<i>EL</i>	<i>ER</i>
ROU	<i>ABBA</i>	<i>EL</i>	<i>ER</i>

STATINTI



DATE OF PHOTO	TYPE	QUANTITY	CLASS	NO OF CARDS
<i>Mar</i>	<i>4</i>	<i>4</i>	<i>4</i>	<i>4</i>

Approved For Release 1999/09/21 : CIA-RDP78-05867A000301080044-0

PHOTO ANALYSIS REPORT

19990927 CIA-RDP78-05867A000301080044-0

PHOTO NO. 1545111
 COUNTRY NIGERIA
 AREA NO. 66
 PROVINCE D36
 SUBJECT 10 N I T S H A
 SUBJECT 20 A C R O S S
 SUBJECT 30 R I V E R
 SUBJECT 40 - A S A
 SUBJECT 50 N I G E
 SUBJECT 60

STATINTI

DATE OF PHOTO
 TYPE
 QUALITY
 CLASS 4
 NO. OF CARDS 2
 29
 APPROVED FOR RELEASE 1999/09/27
 PHOTO ANALYSIS REPORT

Approved For Release 1999/09/21 : CIA-RDP78-05867A00030T080044-0

PHOTO NO	LOT NO	DATE	CLASS	NO. OF CARDS	SUBJECT					
					ASABA	FER	GER	ASABA	FER	GER
					ASABA	FER	GER	ASABA	FER	GER
					ASABA	FER	GER	ASABA	FER	GER
					ASABA	FER	GER	ASABA	FER	GER

STATINTI
 [REDACTED]

DATE OF PHOTO	TYPE	QUALITY	CLASS	NO. OF CARDS
Mar 60	H	2	4	3

Approved For Release 1999/09/21 : CIA-RDP78-05867A00030T080044-0

Approved For Release 1999/09/21 : CIA-RDP78-05867A000301080044-0

INFO NO. 78-108
REF ID: A66888

COUNTRY: NIGERIA

AREA NO: 66

SUBJECT: VILLAGE ON AKURE - IBA

SUBJECT: DAN ROAD

SUBJECT: 30

SUBJECT: 30

SUBJECT: 30

SUBJECT: 30

SUBJECT: 30

SUBJECT: 30

DATE OF PHOTO: Mar 60

TYPE: H

CLASS: H

NO. OF CARDS: 2

CLASSIFICATION: Approved For Release 1999/09/21 : CIA-RDP78-05867A000301080044-0

PHOTO ANALYSIS REPORT

Approved For Release 1999/09/21 : CIA-RDP78-05867A000301080044-0

FORM NO. 174 USE PREVIOUS EDITIONS

COUNTRY: NIGERIA PROVINCE:

AREA NO: 66 SUBJECT: AM 9

AREA NO	SUBJECT	SUBJECT	SUBJECT	SUBJECT	SUBJECT	SUBJECT	SUBJECT	SUBJECT	SUBJECT									
1	B	A	D	1	N	10	N	G	E	R	15	A	N	20	B	R	O	20
A	D	C	A	21	S	T	30	N	C	33	R	A	D	40				40
3	T	U	D	43			50											

STATINTI



DATE OF PHOTO	TYPE	QUALITY	CLASS	NO. OF CARDS	SOA
Mar. 60	1	2	1	1	1

CLASSIFICATION: CAPTIONED BY: Approved For Release 1999/09/21 : CIA-RDP78-05867A000301080044-0


PHOTO ANALYSIS REPORT

PHOTO NO. **151111** Approved For Release 1999/09/21 : CIA-RDP78-05867A000301080044-0

COUNTRY **BELGIAN CONGO** PROVINCE **LEOPOLDVILLE**

AREA NO	SUBJECT	SUBJECT	SUBJECT	SUBJECT	SUBJECT	SUBJECT	SUBJECT	SUBJECT
422	C3A							
LEOPOLDVILLE								
GRAND SECTEUR								
EFEE								

STATINTI



DATE OF PHOTO	TYPE	QUALITY	CLASS	NO. OF CARDS
Mar 60	4	2	4	1

Approved For Release 1999/09/21 : CIA-RDP78-05867A000301080044-0

Approved For Release 1999/09/21 : CIA-RDP78-05867A000301080044-0 E

COUNTRY: BELGIAN CONGO PROVINCE: RUANDA - URUNDI

AREA NO	SUBJECT	SUBJECT	SUBJECT	SUBJECT	SUBJECT	SUBJECT	SUBJECT	SUBJECT
627	C64	27C	C6B					
U S U M	B U R A			10	B U S		18	N E S S
I S T R	I C T			30	P A G U		33	D A S T H
E A T E	R			55	L F T			

STATINTI

DATE OF PHOTO	TYPE	QUALITY	CLASS	NO. OF CARDS	SC
Mar 60	4	2	4	3	

Approved For Release 1999/09/21 : CIA-RDP78-05867A000301080044-0

PHOTO NO. *1591* Approved For Release 1999/09/21 : CIA-RDP78-05867A000301080044-0

COUNTRY *BELGIAN CONGO* PROVINCE *RUANDA - URUNDI*

AREA NO.	SUBJECT	SUBJECT	SUBJECT	SUBJECT	SUBJECT	SUBJECT	SUBJECT	SUBJECT
<i>627</i>	<i>COG</i>							
<i>U</i>	<i>S</i>	<i>U</i>	<i>M</i>	<i>B</i>	<i>U</i>	<i>R</i>	<i>A</i>	<i>10</i>
<i>T</i>	<i>I</i>	<i>O</i>	<i>N</i>					<i>30</i>
								<i>40</i>

P O L I C E S T A

STATINTL


DATE OF PHOTO	TYPE	QUALITY	CLASS	NO. OF CARDS
<i>Mar 60</i>	<i>4</i>	<i>2</i>	<i>4</i>	<i>1</i>

APPROVED FOR RELEASE 1999/09/21 : CIA-RDP78-05867A000301080044-0

COUNTRY: BELGIAN CONGO PROVINCE: RWANDA - URUNDI

AREA NO	SUBJECT	SUBJECT	SUBJECT	SUBJECT	SUBJECT	SUBJECT	SUBJECT	SUBJECT
627	COJ							
U	S	U	M	B	U	R	A	10
								13
								30
								33
								30
								30

CITY: STATINTI

DATE OF PHOTO	TYPE	QUALITY	CLASS	NO OF CARDS	NO
Mar 60	4	2	4	1	

APPROVED FOR RELEASE 1999/09/21 : CIA-RDP78-05867A000301080044-0

APPROVED FOR RELEASE 1999/09/21 : CIA-RDP78-05867A000301080044-0

PHOTO NO.	COUNTRY	PROVINCE	SUBJECT						
15	BELGIAN CONGO	RUANDA - URUNDI							
AREA NO.	SUBJECT	SUBJECT	SUBJECT	SUBJECT	SUBJECT	SUBJECT	SUBJECT	SUBJECT	
62E	DOB	MHL							
	10	CU	CT	18	1	1	1	30	
	30	JU	ST	33	E			40	
	50								

DATE OF PHOTO	TYPE	QUALITY	CLASS	NO. OF CARDS	BOX	CAPTIONED BY
Mar 60	A 2	H	H			(1, 24) STATINTI

Approved For Release 1999/09/21 : CIA-RDP78-05867A000301080044-0

PHOTO NO. 1546111 LOT NO. 1000 MAY REFERENCE 7 NUMBER OF CARDS 10 SUBJECT OF PHOTO DYE

COUNTRY BELGIAN CONGO PROVINCE RUANDA - URUNDI

AREA NO 627 SUBJECT C34

U S U M 3 U R A 10 B E L G I A N 18 H O 20

U S E S 23 30 33 40

43 33

STATINTI

DATE OF PHOTO Mar 60 TYPE H 2 QUALITY 2 CLASS H 1 NO OF CARDS 1

CLASSIFICATION OWD CAPTIONED BY

Approved For Release 1999/09/21 : CIA-RDP78-05867A000301080044-0

PHOTO ANALYSIS REPORT

PHOTO NO. *1111* | LOT NO. *1108* | MAP REFERENCE *1999/09/21* | SERVICE NO. *198* | IDENTIFICATION NO. *198*
 Approved For Release 1999/09/21 : CIA-RDP78-05867A000301080044-0

COUNTRY *BELGIAN CONGO* | PROVINCE *RUANDA-URUNDI*

AREA NO	SUBJECT	SUBJECT	SUBJECT	SUBJECT	SUBJECT	SUBJECT	SUBJECT	SUBJECT
<i>627</i>	<i>C34</i>	<i>DOT</i>	<i>COJ</i>					
<i>U</i>	<i>S</i>	<i>U</i>	<i>M</i>	<i>B</i>	<i>U</i>	<i>R</i>	<i>A</i>	<i>H</i>
<i>O</i>	<i>T</i>	<i>E</i>	<i>L</i>	<i>L</i>	<i>E</i>	<i>R</i>	<i>E</i>	<i>S</i>

*FORMER AIRSTRIP IN FG;
 EUROPEAN HOUSES IN CENTER; SCHOOL UC IN BG*

STATINTI

(179)



DATE OF PHOTO	TYPE	QUALITY	CLASS	NO. OF CARDS
<i>Mar 60</i>	<i>4</i>	<i>2</i>	<i>4</i>	<i>3</i>

CLASSIFICATION *OWD* | CAPTIONED BY *[Signature]*

Approved For Release 1999/09/21 : CIA-RDP78-05867A000301080044-0

PHOTO NO.		LOT NO.		MAP REFERENCE		PAGE NO.		SHEET NO.	
COUNTRY		PROVINCE		AREA NO.		SUBJECT		SUBJECT	
BELGIAN CONGO		KUNDA - KUNDA		627		COJ			
U	S	U	N	3	U	K	A	10	15
									20
									30
									40
									45
STATINTI									
9									

DATE OF PHOTO	TYPE	QUALITY	CLASS	NO. OF CARDS	NO.
Mar 60	4	2	4	1	7
CLASSIFICATION			CAPTIONED BY		
OUD			[Signature]		

Approved For Release 1999/09/21 : CIA-RDP78-05867A000301080044-0

PHOTO ANALYSIS REPORT

PHOTO NO. Approved For Release 1999/09/21 : CIA-RDP78-05867A000301080044-0

COUNTRY BELGIAN CONGO PROVINCE RWANDA-URUNDI

AREA NO	SUBJECT	SUBJECT	SUBJECT	SUBJECT	SUBJECT	SUBJECT	SUBJECT
67E	D33	D20					
U S U M B U R A			10	L A K E	13	I A N G A	20
N Y I K A			30	B E L U	33	F G	40
			50				

STATINTI



DATE OF PHOTO	TYPE	QUALITY	CLASS	NO OF COPIES
Mar 60	4	2	4	2

Approved For Release 1999/09/21 : CIA-RDP78-05867A000301080044-0

COUNTRY: BELGIAN CONGO PROVINCE: RUNDI - URUNDI

AREA NO	SUBJECT	SUBJECT	SUBJECT	SUBJECT	SUBJECT	SUBJECT	SUBJECT	SUBJECT
62E	CVA							
USUMBURA			10	GREEK	13	KES	15	
AURANT			30		33			
			43					

STATINTI

DATE OF PHOTO	TYPE	QUANTITY	CLASS	NO OF CARDS
Mar 60	U	2	4	1



Approved For Release 1999/09/21 : CIA-RDP78-05867A000301080044-0

PHOTO NO. 151615

COUNTRY BELGIAN CONGO

PROVINCE RUANDA-URUNDI

AREA NO. 62E

SUBJECT	SUBJECT	SUBJECT	SUBJECT	SUBJECT	SUBJECT	SUBJECT	SUBJECT
U S U M B U R A			10	A I R P O R T			40
L A N E S			30				
			50				

DATE OF PHOTO

TYPE

QUALITY

CLASS

NO. OF CARDS

STATINTI

Mar 60 42 42

CAPTIONED BY

Approved For Release 1999/09/21 : CIA-RDP78-05867A000301080044-0

PHOTO ANALYSIS REPORT

FORM NO. 174 USE PREVIOUS EDITIONS

(20)

Approved For Release 1999/09/21 : CIA-RDP78-05867A000301080044-0

COORDINATE NO. 454616	PROVINCE RUANDA - UKURDI	LATITUDE		LONGITUDE	
COUNTRY BELGIAN CONGO	SUBJECT	SUBJECT	SUBJECT	SUBJECT	SUBJECT
AREA NO. 622	SUBJECT C6B D33	SUBJECT	SUBJECT	SUBJECT	SUBJECT
U S U M B U R A	10	B O U L E V A R D	18	V A R D	20
I N E U R O P E A N	20	P A R T	22	O F	24
C I T Y	26	LAKE TANGANYIKA IN 30.			

DATE OF PHOTO	TYPE	QUALITY	CLASS	NO. OF CARDS	NO.
Mar 60	42	4	2		



Approved For Release 1999/09/21 : CIA-RDP78-05867A000301080044-0

PHOTO ANALYSIS REPORT

Approved For Release 1999/09/21 : CIA-RDP78-05867A000301080044-0

PHOTO NO	154617	PROVINCE	RUANDA - URUNDI				LATITUDE	N-1506				LONGITUDE	E-0811E			
COUNTRY	BELGIAN CONGO				SUBJECT		SUBJECT		SUBJECT		SUBJECT		SUBJECT		SUBJECT	
AREA NO	627	SUBJECT	C3A													
	U S U M	B U R A		10	C O N G O											20
	H O U S	N G		20	A T N											40
	C I T Y			30												

STATINTI



DATE OF PHOTO	TYPE	QUALITY	CLASS	NO. OF CARDS
Mar 60	H 2	4	1	7

CAPTIONED BY

Approved For Release 1999/09/21 : CIA-RDP78-05867A000301080044-0

PHOTO ANALYSIS REPORT

PHOTO NO. 454618
 APPROVED FOR RELEASE 1999/09/21 : CIA-RDP78-05867A000301080044-0
 N-1106

COUNTRY	AREA NO	SUBJECT	PROVINCE	SUBJECT	SUBJECT	SUBJECT	SUBJECT	SUBJECT	LONGITUDE
BELGIAN CONGO	62E	CTA	USUMBURA RUMBA-URUNDI						2421E
				10	CONG	13	OLE	30	
				20		33	END	40	
				30					
				40					

STATINTI



DATE OF PHOTO	TYPE	QUALITY	CLASS	NO. OF CARDS
Mar 60	H	v	4	1

PHOTO NO. 154611	AREA NO. 622	COUNTRY BELGIAN CONGO	PROVINCE RUANDA - URUNDI	LATITUDE	LONGITUDE
10	11	12	13	14	15
16	17	18	19	20	21
22	23	24	25	26	27
28	29	30	31	32	33
34	35	36	37	38	39
40	41	42	43	44	45
46	47	48	49	50	51
52	53	54	55	56	57
58	59	60	61	62	63
64	65	66	67	68	69
70	71	72	73	74	75
76	77	78	79	80	81
82	83	84	85	86	87
88	89	90	91	92	93
94	95	96	97	98	99
100	101	102	103	104	105

AT RIGHT

STATINTI

10/2/28



DATE OF PHOTO	TYPE	QUALITY	CLASS	NO. OF CARDS
Mar 60	4	2	4	3

FORM NO. 174		USE PREVIOUS EDITIONS	
CLASSIFICATION		APPROVED BY	
DATE OF PHOTO		TYPE	QUALITY
Mar 60		4	✓
CLASS		NO OF CARDS	
4		2	
STATINTI		[REDACTED]	
BASE NO.		29	
AREA NO.		62E 033 DVI	
COUNTRY		BELGIAN CONGO	
PROVINCE		KINSHASA	
SUBJECT		RUANDA-URUNDI	
SUBJECT		BEACH	
SUBJECT		TANGANYIKA	
SUBJECT		AKI	

PHOTO ANALYSIS REPORT

Approved For Release 1999/09/21 : CIA-RDP78-05867A000301080044-0

FORM NO. 154621

PROVINCE: **RUANDA - URUNDI**

COUNTRY: **BELGIAN CONGO**

AREA NO: **627**

AREA NO	SUBJECT	SUBJECT	SUBJECT	SUBJECT	SUBJECT	SUBJECT	SUBJECT
627	AK6	BH3					
	U S U M B U R A		10	M E T E	13	U R O C O G	20
	I C A C	22	30	R U M E N T S	33	A T	40
	A I R P O R T	45	50				

STATINTI

DATE OF PHOTO	TYPE	QUALITY	CLASS	NO. OF CARDS
Mar 60	4	2	4	2

Approved For Release 1999/09/21 : CIA-RDP78-05867A000301080044-0

PHOTO ANALYSIS REPORT

FORM NO. 174 USE PREVIOUS EDITIONS

(20)

Approved For Release 1999/09/21 : CIA-RDP78-00867A000301080044-0

PHOTO NO. 154623	MAP REFERENCE 70-1106	UTM REFERENCE 10-1106	LONGITUDE 10-1106
COUNTRY BELGIAN CONGO	PROVINCE COSTERMANSVILLE		
AREA NO. 22B	SUBJECT PHMA	SUBJECT D33	
G O M A	N R	10	C O F F E E
T A T I O N	O N	30	L A K E
F	T O W N	30	K I V U

APPROXIMATELY 65 KM

STATINTI


DATE OF PHOTO	TYPE	QUALITY	CLASS	NO. OF CARDS
Apr 68	4	2	4	26

Approved For Release 1999/09/21 : CIA-RDP78-00867A000301080044-0

PHOTO NO	154112	REFERENCE	N-1576	LABELER		LONGITUDE	
COUNTRY	BELGIAN CONGO	TOWNSHIP	COSTERMANSVILLE				
AREA NO	WB	SUBJECT	DOR	SUBJECT	CLY		
	GOMA		(NR)				
	VOLCANO						
	MT.						

(U, G) STATINTI


DATE OF PHOTO	TYPE	QUALITY	CLASS	NO. OF CARDS
Apr 60	c/r	4	2	2

Approved For Release 1999/09/21 : CIA-RDP78-05867A000301080044-0

COUNTRY	PROVINCE	SUBJECT		SUBJECT		SUBJECT		SUBJECT	
BELGIAN CONGO	COSTERMANSVILLE	D33	DYH						
AREA NO									
WB									
GOMA	(NR)			LAKC		KIVU			
PENINSULA									
NOUNT	GOMA								

STATINTI

DATE OF PHOTO	TYPE	QUALITY	CLASS	NO OF CARDS
Apr 60	✓	✓	4	2



Approved For Release 1999/09/21 : CIA-RDP78-05867A000301080044-0

PHOTO NO. 151127	LATITUDE		LONGITUDE	
COUNTRY BELGIAN CONGO	PROVINCE COSTERMANSVILLE			
AREA NO. 22E	SUBJECT COB	SUBJECT COJ	SUBJECT	SUBJECT
G O M A	10	10	10	10
P U B L I C	25	25	25	25
	45	45	45	45

STATINTI



DATE OF PHOTO	TYPE	QUALITY	CLASS	NO. OF CARDS
Apr 60	A	✓	✓	✓

Approved For Release 1999/09/21 : CIA-RDP78-05867A000301080044-0

PHOTO ANALYSIS REPORT

APPROVED FOR RELEASE 1999/09/21 : CIA-RDP78-05867A000301080044-0

COUNTRY	BELGIAN CONGO		PROVINCE	RUANDA-URUNDI				
AREA NO	62 E	SUBJECT	D22	D33	SUBJECT	SUBJECT	SUBJECT	SUBJECT
	K I S E N Y I				(B E A C H)			L A K E
	K I V U							

DATE OF PHOTO	TYPE	QUALITY	CLASS	NO. OF CARDS	CAPTIONED BY
Apr 60	H	v	4	2	STATINTI

Approved For Release 1999/09/21 : CIA-RDP78-05867A000301080044-0

PHOTO NO. 154651	LATITUDE		LONGITUDE	
COUNTRY BRITISH EAST AFRICA	PROVINCE UGANDA			
AREA NO. 170	SUBJECT D OF	SUBJECT D 48	SUBJECT	SUBJECT
ENTREPRENEURIAL	W	W	PLAIN	FE
MILEAGE	W	W	CITY	
REES				

STATINTI

DATE OF PHOTO	TYPE	QUALITY	CLASS	NO OF CARDS
Apr 60	8	2	✓	2
CAPTIONED BY				



Approved For Release 1999/09/21 : CIA-RDP78-05867A000301080044-0

PHOTO NO		N-1506		LATITUDE		LONGITUDE	
COUNTRY		BRITISH EAST AFRICA		PROVINCE		UGANDA	
AREA NO		170		SUBJECT		L A K E	
SUBJECT		EDWARD		SUBJECT		SUBJECT	
SUBJECT		M O S Q U E		SUBJECT		SUBJECT	
SUBJECT		I N B G		SUBJECT		SUBJECT	
DATE OF PHOTO		Apr 60		TYPE		4 2	
CLASSIFICATION		174		QUALITY		4 2	
CAPTIONED BY		[Redacted]		CLASS		10, 19	
NO. OF CARDS		2		NO. OF CARDS		2	


PHOTO NO.	N-1506		LATITUDE	36 52 E	
COUNTRY	BRITISH EAST AFRICA		PROVINCE	KENYA	
AREA NO.	270	CLUB	SUBJECT	SUBJECT	SUBJECT
	NAIROBI		HARDING	ST	22
	EET	LIK	FE	NEW	23
	TANLEY		HOTEL		24
STATINTI					
					
DATE OF PHOTO	TYPE	QUALITY	CLASS	NO. OF COPIES	
Apr 60	4	2	4	1	
CAPTIONED BY					
Approved For Release 1999/09/21 : CIA-RDP78-05867A000301080044-0					
PHOTO ANALYSIS REPORT					
FORM NO. 1 APR 54	174 USE PREVIOUS EDITIONS				

PHOTO NO.
454631

NO-1506

LABITUDE

LONGITUDE

AREA NO	COUNTRY	PROVINCE	SUBJECT	SUBJECT	SUBJECT	SUBJECT	SUBJECT	SUBJECT
270	BRITISH EAST AFRICA		KENYA					
	CCB							
			BOULE	ARD				
			FRONT	NEW	STAN			
			HOTEL					

STATINTI



DATE OF PHOTO	TYPE	QUALITY	CLASS	NO. OF CARDS
Apr 60	4	2	✓	1

Approved For Release 1999/09/21 : CIA-RDP78-05867A000301080044-0

PHOTO NO.	151638		N-1106		LATITUDE		36 12 E		
COUNTRY	BRITISH EAST AFRICA			PROVINCE					KENYA
AREA NO.	270	SUBJECT	DOB	SUBJECT		SUBJECT		SUBJECT	
	NA	R	B	1	(WR)	R	1	F T	
	L	E	Y					✓ A C	

STATINTI



DATE OF PHOTO	TYPE	QUALITY	CLASS	NO OF CARDS
Apr 60	4	✓	4	1

Approved For Release 1999/09/21 : CIA-RDP78-05867A000301080044-0

PHOTO ANALYSIS REPORT

Approved For Release 1999/09/21 : CIA-RDP78-05867A000301080044-0

PHOTO NO.	454639	GRID	N-4173	LONGITUDE	57E
COUNTRY	USSR				
AREA NO.	A329N	SUBJECT	AKU	SUBJECT	SUBJECT
	ALMA	ATA	LK6	NI	ON
	ASH	KENTSKAYA	YA	ULITSA	
				near Ulitsa Mira	
	see CIA [sketch], No. 5, for exact location.				

DATE OF PHOTO	TYPE	QUALITY	CLASS	NO. OF CARDS	SOURCE OF PHOTOGRAPH
late Aug.	604	1	C	2	25X1A
CAPTIONED BY					

Approved For Release 1999/09/21 : CIA-RDP78-05867A000301080044-0

PHOTO NO.	AREA NO.	SUBJECT	SUBJECT	SUBJECT	SUBJECT	SUBJECT	SUBJECT	SUBJECT
	A 329N	C 6 B	A K U					
	A L M A	A T A						
	O F	T A S H K	E N T S K A Y A					

Ulitsa near Ulitsa Chaykovskogo,
 See CIA [sketch], No. 6, for
 exact location.

DATE OF PHOTO	TYPE	QUALITY	CLASS	NO. OF COPIES	SOURCE OF PHOTOGRAPH
10 Aug 60	4	1	C	2	25X1A
CAPTIONED BY					

PHOTO NO. 454611 REFERENCE N-4173 LATITUDE 76 57E LONGITUDE

AREA NO	SUBJECT	SUBJECT	SUBJECT	SUBJECT	SUBJECT	SUBJECT	SUBJECT
A 329 N	USSR	AKC					
ALMA	AT A	L K G	W.	ON			
A S H K	ENTSKA	YA	ULITS A				

near Ulitsa Chaykovskogo.
 See CIA [sketch], No. 7, for
 exact location.

DATE OF PHOTO	FILM	QUANTITY	CLASS	NO OF CARDS	SOURCE OF PHOTOGRAPH
late Aug 60	4	1	C 2		25X1A

Approved For Release 1999/09/21 : CIA-RDP78-05867A000301080044-0

PHOTO NO. 454642 N-4173 21 51A-RDP78-05867A000301080044-0

AREA NO.	SUBJECT	SUBJECT	SUBJECT	SUBJECT	SUBJECT	SUBJECT	SUBJECT	SUBJECT
11	CGB	CS4						
AL	ATB		LKG				SDUTH	
ON	ULITSA		CHAY				KOVSKO	
GO								

From Tashkentskaya Ulitsa.
See O/A [sketch], No. 8, for
exact location.

DATE OF PHOTO	TYPE	QUALITY	CLASS	NO. OF CARDS	SOURCE OF PHOTOGRAPH
late Aug. 60	3	1	C	2	25X1A

Approved For Release 1999/09/21 : CIA-RDP78-05867A000301080044-0

PHOTO ANALYSIS REPORT

REF ID: A329N
 N-4173
 LONGITUDE: 76 57E

AREA NO	SUBJECT	SUBJECT	SUBJECT	SUBJECT	SUBJECT	SUBJECT	SUBJECT
A 329N	C6B						
ALMA	ATA		10	L K E.	WEST		20
N	TASHKENT		20	SKAYA	ULIT		40
SA			40				

near Ulitsa Dzerzhinskogo.
 See CIA [sketch], No. 10, for
 exact location.

(28, 32)

DATE OF PHOTO	TYPE	QUALITY	CLASS	NO. OF CARDS	SOURCE OF PHOTOGRAPH
late Aug. 6 P	4	1	e	1	25X1A

PHOTO NO.	N-4173		C		7157E	
COUNTRY	UZBEKISTAN					
AREA NO.	A 329N	C 6B				
	A L M A	A T A	"	L K G.	"	S O U T H
	O N	U	"	Z B E K S K A Y A	"	U L I T S A

near intersection with Tashkentskaya
 ulitsa. See CIA [sketch]. No. 11,
 for exact location.

DATE OF PHOTO	TYPE	QUALITY	CLASS	NO. OF CARDS	SOURCE OF PHOTOGRAPH
late Nov. 60	3	1	C	1	75X1A
CAPTIONED BY					

REF ID: A329N
 N-4173
 CLASSIFICATION: UNCLASSIFIED

AREA NO	SUBJECT	SUBJECT	SUBJECT	SUBJECT	SUBJECT	SUBJECT	SUBJECT	SUBJECT
A 329N	USSR	66B	678					
ALMA	ATA			10	LKG,	"SOUTH		20
ON	ULITSA			30	DZER	"ZHINSK		40
OGP				40				

See CIA [sketch], No. 12,
 for exact location.

DATE OF PHOTO	TYPE	QUALITY	CLASS	NO. OF CARDS	SOURCE OF PHOTOGRAPH
1st May 60	3	1	C	2	25X1A

Approved For Release 1999/09/21 : CIA-RDP78-05867A000301080044-0

PHOTO NO.	454616	LOCUS	N-4173	PROVINCE		LONGITUDE	67° 16' E 72°
AREA NO.	A329N	SUBJECT	USSR	SUBJECT		SUBJECT	
	ALMA	SUBJECT	ATA	SUBJECT	SHOE	SUBJECT	FACTORY
	RY	SUBJECT	N. 2	SUBJECT	ON	SUBJECT	ULITS
	ERZH	SUBJECT	INSK	SUBJECT	OG	SUBJECT	DZ

See CIA [sketch], No. 13,
for exact location.

DATE OF PHOTO	TYPE	QUANTITY	CLASS	NO. OF CARDS	NUMBER OF PHOTOGRAPHS
Late Aug. 60	4	1	A	1	75X1A
CAPTIONED BY P. W. NE. CL					

Approved For Release 1999/09/21 : CIA-RDP78-05867A000301080044-0

PHOTO NO. 454649

COUNTRY USSR

AREA NO. A329N

SUBJECT	SUBJECT	SUBJECT	SUBJECT	SUBJECT	SUBJECT	SUBJECT	SUBJECT
CIS							
ALMA	ATA			SHKOLA			INT
ERNA	T S			L N A Y A			I.

See CIA [sketch], No. 16,
for exact location.

DATE OF PHOTO	TYPE	QUANTITY	CLASS	NO. OF CARDS	SOURCE OF PHOTOGRAPH
Late Aug. 60	4	1	C	1	25X1A

CAPTIONED BY

PHOTO NO.	CLASS	AREA NO.	MARK	SUBJECT	SUBJECT	SUBJECT	SUBJECT	SUBJECT	SUBJECT	LONGITUDE
4390		A 3211	U 222 C 26							
<p>ALMA AT A WEST SIDE OF ULITSA MIRA</p>										
<p>Unidentified building under construction in background. See CIA [sketch], No. 24, for exact location.</p>										
										25X1A
DATE OF PHOTO		TYPE	QUALITY	CLASS	NO. OF CARDS	SOURCE OF PHOTOGRAPH				
late Aug. 60		4	1	C	1	[REDACTED]				
<p>CLASSIFICATION: <i>CONFIDENTIAL</i> Approved For Release 1999/09/21 : CIA-RDP78-05867A000301080044-0 PHOTO ANALYSIS REPORT</p>										

FORM NO. 174 USE PREVIOUS EDITIONS

AREA NO.	1201N	CIT							
	ALMA	ATA		SH	KOLA		INT		
	ERN	ATSI	ON	AL	IN	AYA			

taken from Ulitsa Mira.
 See CIA [sketch], No. 25,
 for exact location.

DATE OF PHOTO	TYPE	QUALITY	CLASS	NO. OF CARDS	SOURCE OF PHOTOGRAPH
10/1/71	4	1	C	1	25X1A

Approved For Release 1999/09/21 : CIA-RDP78-05867A000301080044-0
 PHOTO NO. 451152
 N-4173
 45
 2657E

COUNTRY	PROVINCE	SUBJECT	SUBJECT	SUBJECT	SUBJECT	SUBJECT	SUBJECT
USSR		AKU	CGB				
AREA NO. A329N		AKU	CGB				
ALMA		ATA		10	10	10	10
DN		ULITSYA		20	20	20	20
				30	30	30	30
				40	40	40	40
				50	50	50	50
				60	60	60	60
				70	70	70	70
				80	80	80	80
				90	90	90	90

toward Tashkentskaya Ulitsa.
 See CIA 451152 [sketch] No. 27,
 for exact location.

DATE OF PHOTO	TYPE	QUALITY	CLASS	NO. OF CARDS	SOURCE OF PHOTOGRAPH
late Aug. 60	3	1	e	2	25X1A
CAPTIONED BY					
CL					

NO. 154653 N-4173 LATITUDE 30° 10' 57" E LONGITUDE 107° 57' E

AREA NO	SUBJECT	SUBJECT	SUBJECT	SUBJECT	SUBJECT	SUBJECT	SUBJECT	SUBJECT
A 329N								30
A L M A	A T A							60

Sketch showing views seen on CIA [unclear] [unclear] (all of the pictures)

DATE OF PHOTO	TYPE	QUALITY	CLASS	NO. OF CARDS	SOURCE OF PHOTOGRAPH
late Aug.	600	1	C	(6)	25X1A

PHOTO ANALYSIS REPORT

Y6

Approved For Release 1999/09/21 : CIA-RDP78-05867A000301080044-0

Next 1 Page(s) In Document Exempt

Approved For Release 1999/09/21 : CIA-RDP78-05867A000301080044-0

Approved For Release 1999/09/21 : CIA-RDP78-05867A000301080044-0

PHOTO NO. 153651 N 3938

COUNTRY ARGENTINA

AREA NO JH

SUBJECT	SUBJECT	SUBJECT	SUBJECT	SUBJECT	SUBJECT	SUBJECT	SUBJECT
AKN							
F I A T	- O M	T Y P E		I S I		R A I	
L C A R	B U I L T			I N		T U R I N	
I T A L Y							

(27)

DATE OF PHOTO	TYPE	QUALITY	CLASS	NO. OF CARDS	SOURCE OF PHOTOGRAPH
September 60	4	1	4	1	CIA Library

APPROVED BY MAT

Approved For Release 1999/09/21 : CIA-RDP78-05867A000301080044-0

FORM NO. 174 USE PREVIOUS EDITIONS

PHOTO ANALYSIS REPORT

Approved For Release 1999/09/21 : CIA-RDP78-05867A000301080044-0

PHOTO NO. 154655 REFERENCE N 3930

COUNTRY ITALY PROVINCE

AREA NO 19M SUBJECT AKN

F	I	A	T	-	O	M	T	Y	P	E	1	3	1	R	A	E
L	C	A	R	B	U	I	L	T	I	N	T	U	R	I	N	

FOR ARGENTINE RAILWAYS.

(27)

DATE OF PHOTO	TYPE	QUALITY	CLASS	NO. OF CARDS	SOURCE OF PHOTOGRAPH
September 60	4	1	4	1	[CIA Library]

CLASSIFICATION Approved For Release 1999/09/21 : CIA-RDP78-05867A000301080044-0

FORM NO. 174 USE PREVIOUS EDITIONS

PHOTO ANALYSIS REPORT

1201

PHOTO NO. 104507
 APPROVED FOR RELEASE 1999/09/21 : CIA-RDP78-05867A000301080044-0
 L-3047

COUNTRY	PROVINCE	AREA NO	SUBJECT	SUBJECT	SUBJECT	SUBJECT	SUBJECT	SUBJECT	SUBJECT
PERU	AREQUIPA	133 J	D36	D11					
		CHIL	1	R10					

(1, 29)

25X1A

DATE OF PHOTO	TYPE	QUALITY	CLASS	NO. OF CARDS	SOURCE OF PHOTOGRAPH
	4	2	C	2	

PHOTO NO. 451678 L-3047 WPA APPROVED FOR RELEASE 1999/09/21 : CIA-RDP78-05867A000301080044-0

COUNTRY PERU PROVINCE AREQUIPA LATITUDE 14° 58' S LONGITUDE 71° 44' W

AREA NO	SUBJECT	SUBJECT	SUBJECT	SUBJECT	SUBJECT	SUBJECT	SUBJECT
<u>133 J</u>	<u>AKM</u>	<u>C68</u>	<u>D11</u>				
<u>U</u>	<u>C</u>	<u>H</u>	<u>U</u>	<u>M</u>	<u>A</u>	<u>Y</u>	<u>O</u>
<u>N</u>	<u>B</u>	<u>A</u>	<u>C</u>	<u>K</u>	<u>G</u>	<u>R</u>	<u>O</u>

(1, 6, 27)

25X1A

DATE OF PHOTO	TYPE	QUALITY	CLASS	NO. OF CARDS	SOURCE
	<u>3</u>	<u>2</u>	<u>C</u>	<u>3</u>	

CLASSIFICATION Approved For Release 1999/09/21 : CIA-RDP78-05867A000301080044-0

Approved For Release 1999/09/21 : CIA-RDP78-05867A000301080044-0

PHOTO NO.	45465X	REF ID	L-3047	CLASSIFICATION	SECRET	LANGUAGE	SPANISH	LONGITUDE	76° 45' W.
COUNTRY	PERU			PROVINCE	AREQUIPA				
AREA NO	133 J	SUBJECT	AKM	DII	AEG				
	U	C	H	U	M	A	Y	O	(N R)
	P	R	O	P	O	S	E	D	C E M E N T
	N	T							P L A

(1, 25, 27)

25X1A

DATE OF PHOTO	TYPE	QUALITY	CLASS	NO. OF CARDS	NO.
	4	2	C	3	



Approved For Release 1999/09/21 : CIA-RDP78-05867A000301080044-0

PHOTO ANALYSIS REPORT

Y6

Approved For Release 1999/09/21 : CIA-RDP78-05867A000301080044-0

Approved For Release 1999/09/21 : CIA-RDP78-05867A000301080044-0

Approved For Release 1999/09/21 : CIA-RDP78-05867A000301080044-08 E

PHOTO NO.	454654	REF ID	N 1625	WPC 679	DATE	17	LONGITUDE	80
COUNTRY	INDIA		ANDHRA PRADESH					
AREA NO.	425 U	SUBJECT	ARB	SUBJECT	SUBJECT	SUBJECT	SUBJECT	SUBJECT
K O T H A G U D I U M		C O N V E Y I		N E C O A L F R O M		# 5 I N C L		
I N E M I N E T O		SCREENING PLANT OF KOTHA-						

QUOIUM COALFIELD

(14)

(approx right)

25X1A

DATE OF PHOTO	TYPE	QUALITY	CLASS	NO OF CARDS
	4	2	3	2

Approved For Release 1999/09/21 : CIA-RDP78-05867A000301080044-0

PHOTO ANALYSTS REPORT

Approved For Release 1999/09/21 : CIA-RDP78-05867A000301080044-0

PHOTO NO. 154665
 LONGITUDE N 16 25 W 82 27 17
 AREA NO. 425U
 SUBJECT A2B
 PROVINCE ANDHRA PRADESH
 SUBJECT BIRLIFY
 SUBJECT KOTHAGUD
 SUBJECT COALFIELD

AREA NO.	425U	SUBJECT	A2B	PROVINCE	ANDHRA PRADESH	SUBJECT	BIRLIFY	SUBJECT	KOTHAGUD	SUBJECT	COALFIELD
K	O	T	H	A	G	U	D	I	U	M	
B	I	R	L	I	N	E	A	T	K	O	T
I	U	M		C	O	A	L	F	I	E	L

(14)

25X1A (lower left)

DATE OF PHOTO	TYPE	QUALITY	CLASS	NO OF CARDS
	4	2	3	1

Approved For Release 1999/09/21 : CIA-RDP78-05867A000301080044-0

PHOTO ANALYSTS REPORT

PHOTO NO. 5168

Release 1999/09/21 CIA-RDP78-05867A000301080044-0

COUNTRY	GERMANY	PROVINCE	THURINGEN	LATITUDE	54°N	LONGITUDE	13°E
AREA NO	824M	SUBJECT	331	SUBJECT		SUBJECT	
	JENA		DEMONSTRATING				
	SPECTRAL		PHOTOMETER				

STATINTI

4 23

DATE OF PHOTO	TYPE	QUALITY	CLASS	NO. OF CARDS
	4	2	4	1

Approved For Release 1999/09/21 CIA-RDP78-05867A000301080044-0

PHOTO ANALYSIS REPORT

Approved For Release 1999/09/21 : CIA-RDP78-05867A000301080044-0

PHOTO NO. 454688

N. 3628

LATITUDE 51° 00' 00" N
 LONGITUDE 11° 00' 00" E

COUNTRY	GERMANY		PROVINCE	THURINGEN			
AREA NO.	824M	031	SUBJECT	SUBJECT	SUBJECT	SUBJECT	SUBJECT
JENNA		DEMONSTRATING		SPECTRAL		PHOTOMETER	

STATINTI

DATE OF PHOTO	TYPE	QUALITY	CLASS	NO. OF CARDS
	4	2	4	1



Approved For Release 1999/09/21 : CIA-RDP78-05867A000301080044-0

PHOTO ANALYSIS REPORT

PHOTO NO. 151670	LOC N-3628	PROFILES C	LATITUDE 50	LONGITUDE 100301080044-0
COUNTRY GERMANY	THURINGEN			
AREA NO. 824M	OBJECT P31	SUBJECT	SUBJECT	SUBJECT
VIENNA		DEMONSTRATING		
SPECTRAL		PHOTOMETER		

4 23

STATINTI
[REDACTED]

DATE OF PHOTO	TYPE	QUALITY	CLASS	NO. OF CARDS
	4	2	4	1

PHOTO ANALYSIS REPORT

Approved For Release 1999/09/21 : CIA-RDP78-05867A000301080044-0

PHOTO NO. 151671	REF ID N-3628	CIA-RDP78-05867A000301080044-0	LATITUDE 50° 56' N	LONGITUDE 11° 35' E
COUNTRY GERMANY	PROVINCE THURINGEN	SUBJECT	SUBJECT	SUBJECT
AREA NO. 824M	031	SUBJECT	SUBJECT	SUBJECT
JENNA	DEMONSTRATING			
SPECTRAL	PHOTOMETER			

STATINTI
[REDACTED]

DATE OF PHOTO	TYPE	QUALITY	CLASS	NO. OF CARDS
	4	2	4	1

Approved For Release 1999/09/21 : CIA-RDP78-05867A000301080044-0

PHOTO ANALYSIS REPORT

REPORT NO.	151672	LCR NO.	N-3106	PROVINCE	THURINGEN	LONGITUDE	45 55 E
COUNTRY	GERMANY	CITY	JENA	OBJECT	PHOTO	SUBJECT	
AREA NO.	B24M	BASE	B31	CLASS	PHOTO	SUBJECT	
CLASSIFICATION		TYPE	4	QUANTITY	2	NO OF CAPS	1

STATINTI