

INDEX NO	454689	LOT NO	N4248	C	37389	LONGITUDE	200225
COUNTRY	USSR	PROVINCE					
AREA NO	B241N	SUBJECT	KR				
	S L Y U D Y A N K A				R R		STATI
	O N						

25X1A


DATE OF PHOTO	TYPE	QUALITY	CLASS	NO. OF CARDS	BOX
11/10/60	4	2	C	1	

PHOTO ANALYSIS REPORT

REPORT NO. 454690 INDEX NO. N4248 C

COUNTRY USSR


AREA NO. B241N INFO 2BP SUBJECT HEAVY EQ

SLYUDYANKA TRANSPORTER

OR TRAILER AT SIXURAKA

RR STATION. EQUIPMENT WAS ON

FLAT CARS.



DATE OF PHOTO	TITLE	QUALITY	CLASS	NO. OF CARDS
12 Aug 60	2	2	C	1

PHOTO NO. 454 691 LOT NO. N 4248 C 57 42E

COUNTRY USSR

AREA NO	B 241N	SUBJECT	2BP	SUBJECT		SUBJECT		SUBJECT		SUBJECT		SUBJECT	
S L Y U D Y A N K A H E A V Y E Q U I P M E N T T R A N S P I R T E R O R T R A I L E R AT SYDNEY STATION RR STATION. EQUIPMENT WAS ON FLAT CARS.													

DATE OF PHOTO	TYPE	QUANTITY	CLASS	NO. OF CARDS
	2	2	C	1

25X1A (2 19)

12 Approved for Release 1999/09/21 : CIA-RDP78-05067A000301080045-9

CLASSIFICATION CONF/NFKS

PHOTO ANALYSIS REPORT

PHOTO NO	454692	LOT NO	N4248 C	LONGITUDE	42F
CODING	USSR	SUBJECT		SUBJECT	
AREA NO	B 241N	SUBJECT	2RP	SUBJECT	11
	S 2 Y 11	SUBJECT	Y 11 N K A	SUBJECT	12
	11 1 P M	SUBJECT	11 1 P M	SUBJECT	13
	0 11	SUBJECT	0 11	SUBJECT	14
	K 11	SUBJECT	S 11	SUBJECT	15
	F 11	SUBJECT	F 11	SUBJECT	16
		SUBJECT		SUBJECT	17
		SUBJECT		SUBJECT	18
		SUBJECT		SUBJECT	19
		SUBJECT		SUBJECT	20

K 11 S 11 N 11 E 11 M 11 N 11 S 11
 F 11 A 11 C 11 A 11 S 11

25X1A (2, 4)

DATE OF PHOTO	TYPE	QUANTITY	CLASS	NO. OF CARDS
	2	2	C	1

Approved For Release 1999/09/21 : CIA-RDP78-05867A000301080045-9

CLASSIFICATION CONFIDENTIAL

1999/09/24 : CIA-RDP78-05867A000301080045-9

LONGITUDE 2953 E

LOT NO 6-4131

EGYPT
1171

PROVINCE ALEXANDRIA GOVERNORATE

AREA NO	SUBJECT	SUBJECT	SUBJECT	SUBJECT	SUBJECT	SUBJECT	SUBJECT	SUBJECT
1171	ALFA	369	3C					
1	LEX	1	2	3	4	5	6	7
2	AS	1	2	3	4	5	6	7
3	E	1	2	3	4	5	6	7

EMERGENCY (U.S.) CLASS DESTROYED

AT LEAST ONE, SKORPION-CLASS DESTROYER AIRPORT CENTER

PART 2 of 2. PART 1 IN HAND

(4)

25X1A

DATE OF PHOTO	TYPE	QUALITY	CLASS	NO OF CARDS	SOL
	4	✓	C	3	

Approved For Release 1999/09/21 : CIA-RDP78-05867A000301080045-9

PHOTO ANALYSIS REPORT

PHOTO NO. 151696

LOT NO. 4135

COUNTRY EGYPT

AREA NO. 117P

PROVINCE ALEXANDRIA GOVERNORATE

LONGITUDE 29 53 E

1	2	3	4	5	6	7	8	9	10	11	12	13	14	15	16	17	18	19	20
A	L	E	X	A	N	D	R	I	A										
T	R	A	C	T															
B	R	I	B	G	E														

one word

Part 0 of 2 PART 2581A

DATE OF PHOTO	TYPE	QUALITY	CLASS	NO. OF CARDS	NO.
	H	2	C	2	

PHOTO NO. 451697
 AREA NO. 117P
 SUBJECT: ALEXANDRIA GOVERNORATE
 PROVINCE: ALEXANDRIA
 LATITUDE: 31° 30' E
 LONGITUDE: 29° 30' E
 SUBJECT: CONSTRUCTION
 SUBJECT: [Handwritten notes and grid markings]

PART 2 (30) 25X1A

DATE OF PHOTO	TYPE	QUALITY	CLASS	NO. OF CARDS
	4	2	C	2

1999/09/24 CIA-RDP78-05867A000301080045-9

PHOTO NO	151695	LOI NO	N 4207	PROVINCE	SUMATRA	SUBJECT	SUBJECT	SUBJECT	SUBJECT	LONGITUDE	40 E
COUNTRY	INDONESIA	SUBJECT	AM7	SUBJECT	AMB	SUBJECT		SUBJECT			
AREA NO	161T	SUBJECT		SUBJECT		SUBJECT		SUBJECT			
	MEDAN										
	APH										

{ IN 1.1 }

(7, 23)

STATINTI



Approved For Release 1999/09/27 : CIA-RDP78-05867A000301080045-9

PHOTO ANALYSIS REPORT

CLASSIFICATION

PHOTO NO		LOI NO		LATITUDE		LONGITUDE	
1-11111		N 4207		106		49E	
COUNTRY	INDONESIA	PROVINCE	JAVA	HAASO	SUBJECT	SUBJECT	SUBJECT
AREA NO	33T	SUBJECT	AK7 AKL AK9	SUBJECT	KEMAJORAN		
	0 J A K A R T A						
	A I R P O R T						

(31)

[IN 34]

STATINTI

DATE OF PHOTO	TYPE	QUALITY	CLASS	NO OF CARDS	SOURCE OF PHOTO
	4	2	4	3	

Approved For Release 1999/09/21 : CIA-RDP78-05867A000301080045-9

CLASSIFICATION: OVO

PHOTO ANALYSIS REPORT

Approved For Release 1999/09/21 : CIA-RDP78-05867A000361080045-9

COUNTRY		INDONESIA		PROVINCE		JAVA	
AREA NO	SUBJECT	SUBJECT	SUBJECT	SUBJECT	SUBJECT	SUBJECT	SUBJECT
33T	C6B	CIN					
0	J	A	K	A	R	T	A
L	U	B					
T	E	L					

DOJAKARTA LOOKING FROM H⁰
TEL DE\$ FALEXIES.

(6,12) [IN 3.5]

DATE OF PHOTO	TYPE	QUALITY	CLASS	NO. OF CARDS	SOURCE
	4	2	4	2	STATINTI

Approved For Release 1999/09/21 : CIA-RDP78-05867A000361080045-9

Approved For Release 1999/09/21 : CIA-RDP78-05867A000301080045-9

151711 N 4207 DB 105 100 48E

COUNTRY INDONESIA PROVINCE JAWA

AREA NO	SUBJECT	SUBJECT	SUBJECT	SUBJECT	SUBJECT	SUBJECT	SUBJECT	SUBJECT
33T	C36							
D	J	A	K	A	R	T	A	
O	F	H	O	T	E	L	D	E

IN 3.8

(7, 10)

STATINTI

BASE OF PHOTO	TYPE	QUALITY	CLASS	NO. OF CARDS	SOURCE OF INFO
	4	2	4	1	

Approved For Release 1999/09/21 : CIA-RDP78-05867A000301080045-9

PHOTO NO. 451703
 SUBJECT N 4207
 PROVINCE JAVA
 AREA NO 33T
 SUBJECT C2C
 SUBJECT D J A K A R T A
 SUBJECT G E D U N G
 SUBJECT E N I A N F I N E
 SUBJECT A R T
 SUBJECT M I D - T O W N
 SUBJECT K E
 SUBJECT B L O G
 SUBJECT THEATER WHERE CONCERTS & STAGE PERFORMANCES GIVEN.

[N 3.11]

(7, 10)

STATINTI

DATE OF PHOTO	TYPE	QUALITY	CLASS	NO. OF CARDS	SOURCE
	4	2	4	1	

Approved For Release 1999/09/21 : CIA-RDP78-05867A000301080045-9

PHOTO NO: 4397
 COORDS: N 4207
 AREA NO: 33T
 SUBJECTS: INDONESIA, JAVA, D J A K A R T A, RO I N O N E, ANT, P I A, I M P O R T, A G E N C Y O N D A L A N M L S -

ANTARA

[IN 3.24]

(7, 23)

STATINTI

DATE OF PHOTO	TYPE	QUANTITY	CLASS	NO. OF CARDS	SOURCE OF
	4	2	4	1	

Approved For Release 1999/09/21 : CIA-RDP78-05867A000301080045-9

Approved For Release 1999/09/21 : CIA-RDP78-05867A000301080045-02 E

PHOTO NO. 4517005	NUMBER N4207	DATE 88	TIME 10.30	LONGITUDE 107 E		
COUNTRY INDONESIA	PROVINCE JAVA					
AREA NO. 33T	SUBJECT C15	SUBJECT	SUBJECT	SUBJECT	SUBJECT	SUBJECT
D J A K A R T A			D O V I E T		E H B	
A S S Y	D J A L A N		J H A M		B O N	
D J O L						

3.25

(7, 8)

STATINTI

DATE OF PHOTO	TYPE	QUALITY	CLASS	NO. OF CARDS	SOURCE OF
	4	2	4	1	

Approved For Release 1999/09/21 : CIA-RDP78-05867A000301080045-02 E
 PHOTO ANALYSIS REPORT

PHOTO NO: 151405
 N 4207
 C
 10-3
 49E

COUNTRY: INDONESIA PROVINCE: JAWA

AREA NO	SUBJECT	SUBJECT	SUBJECT	SUBJECT	SUBJECT	SUBJECT	SUBJECT	SUBJECT
33T	CIS							
	D J A K A R T A					L I B R A R Y		R
	O F F I C E					U S I S		D J A L
	A N							
	E G A R A							

[IN 3.27]

(7, 8)

STATINTI

DATE OF PHOTO	TYPE	QUALITY	CLASS	NO. OF CARDS	SOURCE
	4	2	4	1	

Approved For Release 1999/09/21 : CIA-RDP78-05867A000301080045-9 E

PHOTO NO. 401709	APPROXIMATE N 4207	LATITUDE 06 10 5	LONGITUDE 108 00 45
COUNTRY INDONESIA	PROVINCE JAWA		
AREA NO. 33T	SUBJECT AKC	SUBJECT	SUBJECT
DJAKARTA	16	INTERURBAN	20
ELECTRIC	30	TROLLEY	40
	43		

IN 3.65

(27, 32)

STATINTI

BASE OF PHOTO	TYPE	QUALITY	CLASS	NO. OF CARDS	SOURCE OF
	4	2	4	1	

Approved For Release 1999/09/21 : CIA-RDP78-05867A000301080045-9

PHOTO NO. *451710* APPROVED FOR RELEASE 1999/09/21: CIA-RDP78-05867A000301080045-949E

COUNTRY	INDONESIA		PROVINCE	JAVA				
AREA NO	33T	C9C	SUBJECT	SUBJECT	SUBJECT	SUBJECT	SUBJECT	SUBJECT
	DJAKART	A			ELECTION			P
	OSTER							

[IN 3.110]

(8)

STATINTI

BASE OF PHOTO	TYPE	QUANTITY	CLASS	NO. OF CARDS	SOURCE OF PHOTO
	4	2	4	1	

Approved For Release 1999/09/21 : CIA-RDP78-05867A000301080045-9

PHOTO NO	151111	INDONESIA	JABAR						
COUNTRY									
AREA NO	33T	C94	C9C						
	DJAKARTA			10	POLLING			20	
	ACEH			20				40	

{ IN 3.112 }

(8)

STATINTL

DATE OF PHOTO	TYPE	QUALITY	CLASS	NO. OF CARDS	SOURCE
	14	2	4	1	



Approved For Release 1999/09/21 : CIA-RDP78-05867A000301080045-9

PHOTO NO. 15171	N 215		E 7		LONGITUDE		1080045-9	
COUNTRY USSR	SUBJECT	SUBJECT	SUBJECT	SUBJECT	SUBJECT	SUBJECT	SUBJECT	SUBJECT
AREA NO. C249N	AFB	AHS						
	19	20	21	22	23	24	25	26
H	M	A	V	I	V	(N A)	T	R
D	S	E	C	D	E	V	?	M. G. ?
M	A	C	H.	?	F	G.	?	U N I D E N T
AT Kuban Sci - Res INET. SCR								
Testing Agr. Mach.								
TRAC = TRACTOR								
(24, 21)								

DATE OF PHOTO	TYPE	QUALITY	CLASS	NO. OF CARDS
28 April 60	4	2	3	2

Approved For Release 1999/09/21 : CIA-RDP78-05867A000301080048-9/E

PHOTO NO. 151713	N 2215		C		1080048-9/E	
COUNTRY USSR	PROVINCE					
AREA NO. C 325N	SUBJECT C 6B	SUBJECT	SUBJECT	SUBJECT	SUBJECT	SUBJECT
B A K U	E S T.	A N D	b	h	d	g s
N 7	W A H	h e e D	C	I	T	Y-

POSSIBLY Krepotnaya U.I. Tsa.

ST. = STREET

(7)

25X1A

DATE OF PHOTO	TYPE	QUALITY	CLASS	NO. OF CARDS	SOURCE
2 May 60	4	2	3	1	[REDACTED]

Approved For Release 1999/09/21 : CIA-RDP78-05867A000301080048-9

PHOTO NO. 75877
 DATE 2215
 LATITUDE 7300
 LONGITUDE 05E

COUNTRY	AREA NO	SUBJECT	SUBJECT	SUBJECT	SUBJECT	SUBJECT	SUBJECT	SUBJECT	SUBJECT
USSR	C 249N	AH2	AH3						
	ARMAVIR	(N R)				ART		IN	70
	SEMINO	TION				SHOW		AT	80
	NIN	SOVKHOZ							

ART = artist's sketch of

(24, 4)

25X1A

DATE OF PHOTO	TYPE	QUALITY	CLASS	NO. OF CARDS
28 April 60	1	2	25X1A	2

PHOTO ANALYSIS REPORT

PHOTO NO. 101710 N 2215

COUNTRY	AREA NO.	SUBJECT	SUBJECT	SUBJECT	SUBJECT	SUBJECT	SUBJECT	SUBJECT	SUBJECT
USSA	C 325 N	C6B							
	BAK II		L K 9		B W (?)				
	K O M		H h P T S a		a T				
	S T		(F O R T R E S S)						

Kom. = KOMMUNISTICheskaya

(7)
25X1A

DATE OF PHOTO	TYPE	QTY	CLASS	NO. OF CARDS	SOURCE
2 May 60	4	2	25X1A	1	

PHOTO NO. 151717 N 2215

COUNTRY	AREA NO	SUBJECT	SUBJECT	SUBJECT	SUBJECT	SUBJECT	SUBJECT	SUBJECT
USSR	C249N	AH2	AH3	(NR)	[ARTISTIC			
		PAK	INSERM	NEGATION				
		NIN	SOVKHOZ					

200 Technical cleaning sow PRIOR
 TO INSEMINATING her artificially at
LENIN SOVKHOZ (24, 4)

25X1A
 [REDACTED]

DATE OF PHOTO	TYPE	QUALITY	CLASS	NO. OF CARDS
28 April 60	1	2	25X1A	2

PHOTO NO. 151718
 LATITUDE N 22 15
 LONGITUDE E 37 20 00

COUNTRY	AREA NO	SUBJECT	SUBJECT	SUBJECT	SUBJECT	SUBJECT	SUBJECT	SUBJECT	SUBJECT
USSR	C 249N	AN4AHT							
	ARMOR	VIV	(NR)						
	SPRING	DU	ST						
	CENIN	SOVK	HOZ.						

IHL = ILLUSTRATION

(24)

DATE OF PHOTO	TYPE	QUALITY	CLASS	NO. OF CARDS
28 April 60	4	2	3	2

FORM NO. 174

Approved For Release 1999/09/21 : CIA-RDP78-05867A000301080045-9

COUNTRY	USSR							LONGITUDE
AREA NO	C 249N	AH2	AH3					
	A K M A	V I V		(N R)				
	L N 6	S E M E N						
	K h o z.							

of the

(24, 4)

25X1A

DATE OF PHOTO	TYPE	QUALITY	CLASS	NO. OF CARDS	NO.
28 April 60	1	2	3	2	

Approved For Release 1999/09/21 : CIA-RDP78-05867A000301080045-9

PHOTO NO: 151721 N 2215 C LONGITUDE: 08E

COUNTRY	AREA NO	SUBJECT	SUBJECT	SUBJECT	SUBJECT	SUBJECT	SUBJECT	SUBJECT
USSR	G 249N	AF6	AHS	(N A)	T	A	C	AN
	Arma	V	V	A	T	K	U	B
	D	S	E	E	D	E	R	S
	I	R	E	P	I	N	S	T

↓ SDV Testing Agr mach.

(24, 21)

25X1A

DATE OF PHOTO	TYPE	QUALITY	CLASS	NO OF CARDS	SO
28 April 60	2	2	3	2	1

Approved For Release 1999/09/21 : CIA-RDP78-05867A000301080045-9

PHOTO NO. 151722
 LOT NO. N2215
 REFERENCE NO. 78-05867A000301080045-9
 LONGITUDE

COUNTRY	AREA NO	SUBJECT	SUBJECT	SUBJECT	SUBJECT	SUBJECT	SUBJECT	SUBJECT	SUBJECT
USSR	C 249N	AH4							
	A R M A V I P V		(N A)				S T A B L E S		
	H N R	P A D D					D N P S T H		
	D F A A M.								

Thorough bred

25X1A (24, 7)

DATE OF PHOTO	TYPE	QUANTITY	CLASS	NO. OF CARDS	NO.
29 April	604	2	25X1A	1	

PHOTO NO: 101723
 AREA NO: N 2215
 COUNTRY: USSR

AREA NO	SUBJECT	SUBJECT	SUBJECT	SUBJECT	SUBJECT	SUBJECT	SUBJECT	SUBJECT
C 249N	AFB	AHS	(N R)	S	E	H	S	P
A	V	V						
O	P	H	L	E	D	C	H	A
L	S	S	H					

(65) } MOUNTING A BOX AT
 Kuban Sci - Res. INST SOV TESTING Agk
 Mach. (24 21)
 25X1A

DATE OF PHOTO	TYPE	QUALITY	CLASS	NO. OF CARDS	SOUR
28 April 60	2	2	35X1A2		

PHOTO NO	COUNTRY	AREA NO	SUBJECT	SUBJECT	SUBJECT	SUBJECT	SUBJECT	SUBJECT	SUBJECT	LONGITUDE
101121	USSR	C 249N	AFB	AHS	(N A)	S	E	A	F	P
			op	h	h	a	s	s	i	s
			h	e	d					
			s	s	h					

MOUNTING a three row
 COPY PICKED AND DUMPED AT Kuban
 Sci - Res. INST FOR Testing Agr. Mach.
 (24, 21)

DATE OF PHOTO	TYPE	QUALITY	CLASS	NO OF CARDS	NO
28 April 60	4	2	25X4A	2	

Approved For Release 1999/09/21 : CIA-RDP78-05867A000301080045-9

WORD NO. 15172	PROVINCE N 2213	LATITUDE						LONGITUDE 41 08 E	
COUNTRY USSR	AREA NO. C 249 N	SUBJECT AFB	SUBJECT A112	SUBJECT AHS	SUBJECT	SUBJECT	SUBJECT	SUBJECT	
A Y M A	V I P	K	U	b	a N	"	"	"	
e b	I N S T	S O K	I e b	T I N G	"	"	"	"	
A g v.	M a c h								

Office of the

Sci = SCIENTIFIC

Res = Research

Inst = INSTITUTE

(24, 7, 11) (4)

25X1A

DATE OF PHOTO	TYPE	QUALITY	CLASS	NO. OF CARDS	NO.
28 April 60	4	2	25X1A	3	3

PHOTO NO A01726	DATE N 2215	PROVINCE	COUNTRY USSR	AREA NO C 249 N	SUBJECT AUG	SUBJECT A44	SUBJECT AHT	SUBJECT (N A)	SUBJECT B a r d i T	SUBJECT d u s T	SUBJECT d u s T	SUBJECT d u s T
A R M A V I Y	C h	I L L	L. d r									

Field of spring wheat and ON

Lenin Sovkhoz

(24)

ILL - ILLUSTRATING	DATE OF PHOTO	TYPE	QUANTITY	CLASS	NO OF CARDS	NO
28 April	6 0 4	2	25X1A	3		

PHOTO NO. 154727 LOT NO. N 2215 PROVINCE C LONGITUDE 37 45E

COUNTRY	AREA NO	SUBJECT	SUBJECT	SUBJECT	SUBJECT	SUBJECT	SUBJECT	SUBJECT	SUBJECT
USSR	B 167 N	CBS							
	M Y T I	S H C H I							
	Y A K	O S h a v							

10 miles from Kremlin, Moscow. Approx. (6, 28)

25X1A

DATE OF PHOTO	TYPE	QUALITY	CLASS	NO OF CARDS
16 April 60	4	2	35X1A	1

PHOTO NO: 151120
 AREA NO: N 2215
 PROVINCE: C
 LATITUDE: 3900 E
 LONGITUDE: 75

COUNTRY	AREA NO	SUBJECT	SUBJECT	SUBJECT	SUBJECT	SUBJECT	SUBJECT	SUBJECT	SUBJECT
USSR	D 249N	C 6B	C 26						
		K R A S N O D A R							
		A R K E T O N							
		S K S T R E E T							

↓ Between Sverdlova and Gogekya Streets.

(7 24)
 25X1A

DATE OF PHOTO	TYPE	QUALITY	CLASS	NO. OF CARDS	NO.
26 April 60	4	2	25X1A	2	[REDACTED]

PHOTO NO	151721	LONGITUDE	N 2215	C	AREA NO	C249N	SUBJECT	C68	SUBJECT	SP	SUBJECT	SUBJECT	SUBJECT	SUBJECT	SUBJECT	SUBJECT
COUNTRY	USSR															
AREA NO	C249N	SUBJECT	C68	SUBJECT	SP	SUBJECT										
	Arma															
	vir															
	e															

LK9 NE at probable intersection of Kom Gomch'skaya and Pushkina Streets. Air Force personnel seen entering 2 story Bldg in L&S T center.

25X1A (7,3)

DATE OF PHOTO	TYPE	QUALITY	CLASS	NO OF CARDS
29 April 60	4	2	25X1A2	

PHOTO NO.	15-17801	MAP REFERENCE	N 34 70	LATITUDE	44 10 N	LONGITUDE	28 40 E
COUNTRY	ROMANIA		PROVINCE	MARE			
AREA NO.	760M	SUBJECT	AFC	SUBJECT	AFW	SUBJECT	ALA
	C O N S	T A N T A	A	[P O I T	A	A	R e a
	C r a t e d	M A C H I N E	r y	O N			
	R. R. C A R S						
<p>Crates probably contain heavy INDUSTRIAL MACHINERY, MOST OF which had shipping labels all IT FOR places like China & Communist VIETNAM, etc. (30, 21, 27)</p>							
DATE OF PHOTO	TYPE	QUALITY	CLASS	NO. OF CARDS	[REDACTED]		
July 60	4	2	25X1A	3	[REDACTED]		
<p>Approved For Release 1999/09/21 : CIA-RDP78-05867A000301080045-9</p>							

Approved For Release 1999/09/21 : CIA-RDP78-05867A000301080045-9

AREA NO	USSR		PROVINCE		LONGITUDE	
AREA NO	A 250N	ALA	ALS			
	Q V e	3 A	[P O R T		A H e A	U
	N I D e	N T	I F I e D]		C A R 6 O	V e
	S S e h	[I N	M G]			

(30)

25X1A

DATE OF PHOTO	TYPE	QUALITY	CLASS	NO. OF CARDS
July 60	4	3	25X1A	3



Approved For Release 1999/09/21 : CIA-RDP78-05867A000301080045-9

Approved For Release 1999/09/21 : CIA-RDP78-05867A000301080045-9

COUNTRY		PROVINCE				LATITUDE		LONGITUDE	
USSR						38° 45' N		78° 45' E	
AREA NO	SUBJECT	SUBJECT	SUBJECT	SUBJECT	SUBJECT	SUBJECT	SUBJECT	SUBJECT	SUBJECT
A 250N	ALA	C62							
DDP	88A		REPORT			AREA			C
ITY	IN	B67							

(30, 6)

25X1A

DATE OF PHOTO	TYPE	QUALITY	CLASS	NO. OF CARDS	SOURCE
July 60	4	2	3	2	

Approved For Release 1999/09/21 : CIA-RDP78-05867A000301080045-9

PHOTO ANALYSIS REPORT

Approved For Release 1999/09/21 : CIA-RDP78-05867A000301080045-9

PHOTO NO. 1517.5.5

GRID REFERENCE N 3470

LATITUDE 28° N

LONGITUDE 30 44 E

COUNTRY USSR

AREA NO	SUBJECT	SUBJECT	SUBJECT	SUBJECT	SUBJECT	SUBJECT	SUBJECT
A 250N	ALA	AGP					
0 D E	\$ \$ A		P O R T		A R E A		LP
A S S					U C		B L A
C K	S E A		I N		F G		

ENGK

IN CENTER B67

(30, 7)

25X1A

DATE OF PHOTO	TYPE	QUANTITY	CLASS	NO. OF CARDS	SOURCE
July 6 0 4		2	25X1A	2	[REDACTED]

Approved For Release 1999/09/21 : CIA-RDP78-05867A000301080045-9

154734 N 3470 37 355

COUNTRY	AREA NO	SUBJECT	SUBJECT	SUBJECT	SUBJECT	SUBJECT	SUBJECT	SUBJECT	SUBJECT
USSR	R 167N	C 32	A 6P						
	M D 8	C O W		P I E S	A B	I C	A T E		
	D A P	I S		H N D E R		C O N S T R			

(7)

25X1A [REDACTED]

DATE OF PHOTO	TYPE	QUALITY	CLASS	NO. OF CARDS
July	604	2	325X1A2	

Approved For Release 1999/09/21 : CIA-RDP78-05867A000301080045-9

CODE

PHOTO ANALYSIS REPORT

Approved For Release 1999/09/21 : CIA-RDP78-05867A000301080045-9

AREA NO.	COUNTRY	PROVINCE	LATITUDE		LONGITUDE	
A 250N	USSR		48 38 N		30 44 E	
0 D e s	A 250N	A 19	SUBJECT	SUBJECT	SUBJECT	SUBJECT
H A A B O R	A 250N	A 19	10	11	12	13
	A 250N	A 19	20	21	22	23
	A 250N	A 19	30	31	32	33
	A 250N	A 19	40	41	42	43

Photo Taken From departing ship
at 7:00 AM

(30)

25X1A

DATE OF PHOTO	TYPE	QUALITY	CLASS	NO. OF CARDS	NO.
July 6 0 4	2	2	25X1A	2	

Approved For Release 1999/09/21 : CIA-RDP78-05867A000301080045-9

PHOTO ANALYSIS REPORT

REF ID: A51736	113470	32244F
COUNTRY: USSR	PROVINCE:	
AREA NO: A250N	SUBJECT: AH3	SUBJECT: AH7
ODEB	BA	MILK
COH	ECT	FARM
ACITY		NEH

(24)

25X1A

DATE OF PHOTO	TYPE	QUALITY	CLASS	NO. OF CARDS	SO
July 60	2	2	25X1A	2	[REDACTED]

Approved For Release 1999/09/21 : CIA-RDP78-05867A000301080045-9

FORM NO. 174 USE PREVIOUS EDITIONS

PHOTO ANALYST'S REPORT

(20)

Approved For Release 1999/09/21 : CIA-RDP78-05867A000301080045-9

LONGITUDE

PHOTO NO. 10-4170

COUNTRY USSR PROVINCE

AREA NO.	SUBJECT	SUBJECT	SUBJECT	SUBJECT	SUBJECT	SUBJECT	SUBJECT	SUBJECT
<u>D 249N</u>	<u>S-4</u>	<u>298</u>	<u>91A</u>	<u>C2G</u>	<u>984</u>			
<u>TAKYK</u>	<u>"</u>	<u>"</u>	<u>"</u>	<u>"</u>	<u>"</u>	<u>"</u>	<u>"</u>	<u>"</u>
<u>DCS</u>	<u>"</u>	<u>"</u>	<u>"</u>	<u>"</u>	<u>"</u>	<u>"</u>	<u>"</u>	<u>"</u>
<u>-PT</u>	<u>"</u>	<u>"</u>	<u>"</u>	<u>"</u>	<u>"</u>	<u>"</u>	<u>"</u>	<u>"</u>

HEAD CALIBER 6.5 INCH 2-IN DRUM 6L24; 3-RATE; 4-INCH 12 CALIBER
ARCADE DE COULEUR UN-; 5-WHITE BEACH; 6-SIGNAL STATION 7-BLACK REDUS.

(21) PART ① OF 2-PART PANORAMA 11/3/77
(2,3,7,2) 25X1A

DATE OF PHOTO	TYPE	QUALITY	CLASS	NO. OF CARDS
<u>8 July 60</u>	<u>4</u>	<u>2</u>	<u>C</u>	<u>5</u>

CAPTIONED BY

Approved For Release 1999/09/21 : CIA-RDP78-05867A000301080045-9

PHOTO ANALYSIS REPORT

FORM NO. 174 USE PREVIOUS EDITIONS

Approved For Release 1999/09/21 : CIA-RDP78-05867A000301080045-9

PHOTO NO. 151735 *W-4110* LATITUDE *45 56 N* LONGITUDE *108 00 45 E*

COUNTRY *USSR* PROVINCE

AREA NO.	SUBJECT	SUBJECT	SUBJECT	SUBJECT	SUBJECT	SUBJECT	SUBJECT	SUBJECT	SUBJECT
<i>D 249N</i>	<i>D</i>								
<i>7</i>	<i>A</i>	<i>X</i>	<i>Y</i>	<i>Z</i>	<i>M</i>	<i>Y</i>	<i>3</i>	<i>C</i>	<i>A</i>
<i>2</i>	<i>0</i>	<i>0</i>	<i>0</i>	<i>0</i>	<i>0</i>	<i>0</i>	<i>0</i>	<i>0</i>	<i>0</i>
<i>A</i>									

PART 2 OF 2-PART PANORAMA 11/3/4
(2) 25X1A

DATE OF PHOTO	TYPE	QUALITY	CLASS	NO. OF CARDS
<i>8 July</i>	<i>60</i>	<i>4</i>	<i>2</i>	<i>C</i>
				<i>1</i>

CLASSIFIED Approved For Release 1999/09/21 : CIA-RDP78-05867A000301080045-9

PHOTO ANALYSIS REPORT

Approved For Release 1999/09/21 : CIA-RDP78-05867A000301080045-9

25X1C

Next 1 Page(s) In Document Exempt

Approved For Release 1999/09/21 : CIA-RDP78-05867A000301080045-9

PHOTO NO. 454741 N-4170 E 43 47 N LONGITUDE 108 00 45 E

COUNTRY USSR PROVINCE

AREA NO.	SUBJECT	SUBJECT	SUBJECT	SUBJECT	SUBJECT	SUBJECT	SUBJECT	SUBJECT
D-49N	D-24	F-24	C-24	40R				

K A M Y S H - B U R N U M Y E

A P E L " B L O G S " F " U " C " "

2 - T O P " P A N O R A M A " 243-ARIGR 3624-4 - GUARD

TOWER: 5-TH SEARCHLIGHTS, L. HOODS AIRSIA CALIBRE MG 7-

BRICK 604

PART ① OF 2-PART PANORAMA. 1/314

DATE OF PHOTO	TYPE	QUALITY	CLASS	NO. OF CARDS	NO. OF COPIES	REMARKS
8 July 60	4	2	C	4		25X1A

CAPTIONED BY *[Signature]*

PHOTO NO. 451744

N-4170

LONGITUDE

COUNTRY	USSR							
AREA NO.	D-49N	D-20	280	254				
SUBJECT	ALTA	ALTA	TW	NY	S	K	NY	
SUBJECT	BUR	U	T	AK	VI	N	T	EV


① - LACAO RADAR INSTALLATION
 2 - EIGHT MILITARY VEHICLES INCLUDING TWO WITH KNIFE REST RADAR

ANALYSIS OF THE PI.

PART 2 OF 3-PART ANALYSIS.

814

(2,3,23)



DATE OF PHOTO	TYPE	QUALITY	CLASS	NO. OF CARDS	SOL
8 July 60	H	✓	C	3	

CAPTIONED BY

Approved For Release 1999/09/21 : CIA-RDP78-05867A000301080045-9

PHOTO NO. 154745

N-4170

COUNTRY USSR

PROVINCE

AREA NO. D249N

SUBJECT D21

AREA NO.	SUBJECT	SUBJECT	SUBJECT	SUBJECT	SUBJECT	SUBJECT	SUBJECT	SUBJECT	SUBJECT
A R E A	B	E	T	U	U	Y	S	K	A
- B U R N	U	r	A	R	S	H	I	N	T

S-CLEAR ON FRAME 30 - 11X3

HIGH.

PART 3 of 3-PART PANORAMA.

(2) 25X1A

DATE OF PHOTO	TYPE	QUALITY	CLASS	NO. OF CARDS
8 July 60	4	2	C	1



Approved For Release 1999/09/21 : CIA-RDP78-05867A000301080045-9

PHOTO NO. 454746
 APPROVED FOR RELEASE 1999/09/21: CIA-RDP78-05867A000301080045-9

COUNTRY	USSR								
AREA NO.	D49N	AG6	C2G	3G9	ALA				
SUBJECT	AR	H	N	T	S	E	V	O	K
SUBJECT	B	U	R	U	N	H	I	P	Y
SUBJECT									A
SUBJECT									R
SUBJECT									D
SUBJECT									A
SUBJECT									R
SUBJECT									E
SUBJECT									A
SUBJECT									A
SUBJECT									A

① - TWO LARGE RAMP-LIKE STRUCTURES; 2A TO 2B - AREA WHERE NAVAL VEHICLES OBSERVED.

1314

DATE OF PHOTO	8 July 60	TYPE	4	QUALITY	2	CLASS	C	NO. OF CAMS	4	SOURCE OF PHOTOGRAPH	25X1A
CLASSIFICATION	Approved For Release 1999/09/21: CIA-RDP78-05867A000301080045-9										

Approved For Release 1999/09/21 : CIA-RDP78-05867A000301080045-9

PHOTO NO.	151717		N-4170		45171A		LONGITUDE		
COUNTRY	USSR		PROVINCE						
AREA NO.	D49N	AG6	ADD	C2G	ALA				
	AR 111	NT	EV	0		KALUYE			
	BURU		11	PY		RD	AREA		
① - TWO LARGE RAMP-LIKE STRUCTURES; 2 - (KREN) (CON) (DE) (BENEFICIATION) (PLAN); 3 - CRANES									
(7, 12, 30) 12									

DATE OF PHOTO	TYPE	QUALITY	CLASS	NO. OF CARDS	SOURCE OF PHOTOGRAPH	25X1A
8 July 60	4	2	C	4	[REDACTED]	
CAPTIONED BY						

PHOTO NO. 1547001 Approved For Release 1999/09/21 : CIA-RDP78-05867A000301080045-9

COUNTRY USSR PROVINCE

AREA NO.	SUBJECT	SUBJECT	SUBJECT	SUBJECT	SUBJECT	SUBJECT	SUBJECT	SUBJECT	SUBJECT
D249N	D20	70°E	1.119	26W					
AREA	B	E	T	W	M	Y	S	P	A
K	I	Y						B	U
								R	N
								U	

(4518N 3618E) (4518N 3618E) ① - LARGE RADIO MAST; 2 - SEVERAL RADIO ANTENNAS; 3 - WOOD TOWER; 4 - FULL DRUM STORAGE

PART ① OF 3-PART PANORAMA. 314 (2,3,7,16,23)

DATE OF PHOTO	TYPE	QUALITY	CLASS	NO. OF CARDS	SOURCE OF PHOTOGRAPH
8 July 60	4	2	C	4	25X1A

CLASSIFICATION CAPTIONED BY Approved For Release 1999/09/21 : CIA-RDP78-05867A000301080045-9

PHOTO NO. 451751
 Approved For Release 1999/09/21 : CIA-RDP78-05867A000301080045-9

COUNTRY USSR
 PROVINCE

AREA NO.	SUBJECT	SUBJECT	SUBJECT	SUBJECT	SUBJECT	SUBJECT	SUBJECT	SUBJECT	SUBJECT
D 49N	220	280	250						
AKEL 1	2	7	4	MY	S	P	U		
BK 1		MY		AK	-	B	U	R	N

(4518N 3628E)

3 - GUARD TOWER; 5 - 44 6466 WITH

RANAR ON ROAD; 6 - MILITARY VEHICLE WITH 40 RANGING TOW; 7 - FIFTEEN MILITARY

VEHICLES, INCLUDING CONSTRUCTION; 8 - TWO MILITARY VEHICLES WITH KNIFE REST BARREL.

PART 2 OF 3-PAGE PHOTOGRAPH

2, 3, 15, 25, 5, 1A

DATE OF PHOTO	TYPE	QUALITY	CLASS	NO. OF CARDS
8 July 60	A	2	C	



CLASSIFICATION Approved For Release 1999/09/21 : CIA-RDP78-05867A000301080045-9

PHOTO NO. 451752

REF ID: A66120

LONGITUDE 301080045-9

COUNTRY USSR

PROVINCE N-4170

AREA NO.	SUBJECT	SUBJECT	SUBJECT	SUBJECT	SUBJECT	SUBJECT	SUBJECT	SUBJECT
D249N	D20	26W	AM9	C26	2H3	29V	207	
ARIEA	B	E	T	W	MY	S	PAVL	OV
SK, Y	+	MY	AK	-	B	J	R	N

(4519, 3628E)

3. GUARD TOWER; 9- SEVERAL INTERCONNECTED RADIO ANTENNAS; 10- BRICK BLDG; 11- AREA CONTAINING 46 HOLED MEDIUM-CALIBER GUNS; 12- SIGNAL STATION; 13- TWO AIR EXHAUST STRUCTURES

PART 3 OF 3 PART PANORAMA.

(2, 3, 7, 23) 25X1A

DATE OF PHOTO	TYPE	QUALITY	CLASS	NO. OF CARDS
8 July 60	H	V	C	7

PHOTO NO. 1517283 APPROVED FOR RELEASE 1999/09/21 : CIA-RDP78-05867A000301080045-9

COUNTRY: USSR PROVINCE: *15-4170*

AREA NO.	SUBJECT	SUBJECT	SUBJECT	SUBJECT	SUBJECT	SUBJECT	SUBJECT	SUBJECT	SUBJECT
<i>D249N</i>	<i>D20</i>	<i>C26</i>	<i>207</i>	<i>28W</i>	<i>29Y</i>				
<i>A R E T</i>	<i>B</i>	<i>C T W</i>	<i>M Y</i>	<i>S</i>	<i>P</i>	<i>N</i>	<i>V</i>	<i>L</i>	<i>U</i>
<i>S K Y</i>	<i>T</i>	<i>M Y</i>	<i>S</i>	<i>A K</i>	<i>-</i>	<i>B</i>	<i>U</i>	<i>R</i>	<i>N</i>

(USIA 3629E)

1-219N 3629E

1 - BRICK BLDG; 2 - AREA CONTAINING 46 NUMBER MEDIUM-CALIBER GUNS; 3 - GUARD TOWER; 4 - AIR EXHAUST STRUCTURE; 5 - TUNNEL ENTRANCE.

(2,3,7) 25X1A

DATE OF PHOTO	TYPE	QUALITY	CLASS	NO. OF CARDS
<i>8 July 68</i>	<i>4</i>	<i>v</i>	<i>C</i>	<i>5</i>

CAPTIONED BY: *[Redacted]*

PHOTO NO. 451934
 AREA NO. N-4170
 COUNTRY UPR
 PROVINCE

AREA NO.	SUBJECT	SUBJECT	SUBJECT	SUBJECT	SUBJECT	SUBJECT	SUBJECT	SUBJECT	SUBJECT
D 49N	D 10	A 119	C 26	Z 6W	Z 1	Z 07			
A R E A	B E T W	M Y	S	A K	-	B U R N U			
S K I Y									

(4519N 3629E) ←
 ① - RADIO ANTENNAS; 2 - BRICK BLDG, 3 - GUN
 TOWER; 4 - BARBED WIRE FENCE; 4A - LARGE SHED, 5 - AREA CONTAINING
 46 HOODED MEDIUM CALIBER GUNS; 6 - TUNNEL ENTRANCE; 7 - AIR EXHAUST
 STRUCTURES.
 PART ① OF 3-PART PROGRAM.

DATE OF PHOTO	TYPE	QUALITY	CLASS	NO. OF CARDS	NO.
8 July 60	H	v	e	6	

PHOTO NO. 154155 *N-4170*

COUNTRY *U.S.S.R.* PROVINCE

AREA NO.	SUBJECT	SUBJECT	SUBJECT	SUBJECT	SUBJECT	SUBJECT	SUBJECT	SUBJECT	SUBJECT
<i>D 249N</i>	<i>D 20</i>	<i>2 H 3</i>	<i>291</i>	<i>C 24</i>					
<i>A R E A</i>	<i>B E T</i>	<i>w</i>	<i>"</i>	<i>1</i>	<i>5</i>	<i>"</i>	<i>A</i>	<i>V</i>	<i>L</i>
<i>S K I Y</i>	<i>"</i>	<i>"</i>	<i>M Y</i>	<i>"</i>	<i>S</i>	<i>"</i>	<i>A K -</i>	<i>B</i>	<i>U R N U</i>
									<i>"</i>

(4519N 3629E)
(4519N 3629E)
 2 - BRICK BLDGS; 4 - BARBED WIRE FENCE; 8 - B. W. STATION.
Gilly

PART 2 of 3-PART PANORAMA.

DATE OF PHOTO	TYPE	QUALITY	CLASS	NO. OF CARDS	EQ
<i>8 July 60</i>	<i>H</i>	<i>2</i>	<i>e</i>	<i>4</i>	<i>(237)</i>

CAPTIONED BY *[Redacted]*
 Approved For Release 1999/09/21 : CIA-RDP78-05867A000301080045-9

PHOTO NO. 4517-05	N-4170		LONGITUDE					1080045-9		
COUNTRY USSR	PROVINCE									
AREA NO. 4517N	SUBJECT 362E	SUBJECT 291	SUBJECT C264	SUBJECT	SUBJECT	SUBJECT	SUBJECT	SUBJECT	SUBJECT	
A R E A	B E T W	M Y S	P A V L O V							
S K I Y	M Y S	A K	B U R N U							
									(4517N 362E)	
(4517N 362E) 2- BRICK BLDG - AIR EXHAUST STRUCTURE WITH WIND SOAK. PART 2 OF 3 PART PANORAMA.										
DATE OF PHOTO		TYPE	QUALITY	CLASS	NO. OF CARDS	SOURCE OF PHOTOGRAPH				
8 July 60		4	2	C		25X1A				
CLASSIFICATION		CAPTIONED BY								
Approved For Release 1999/09/21 : CIA-RDP78-05867A000301080045-9										
FORM NO. 174 USE PREVIOUS EDITIONS PHOTO ANALYSIS REPORT										

Approved For Release 1999/09/21 : CIA-RDP78-05867A000301080045-9

COUNTRY BURMA PROVINCE PEGU

AREA NO 734
 SUBJECTS: RANGDON, BRIDGE, TRACK, LOOKING OVER RAILWAY

DATE OF PHOTO 58 TYPE 4 QUALITY 2 CLASS (27) NO OF CARBS 1
 CAPTIONED BY STATINTI

PHOTO NO. 151753 Approved For Release 1999/09/21 : CIA-RDP78-05867A000301080045-9

COUNTRY BURMA PROVINCE SHAN STATE

AREA NO	SUBJECT	SUBJECT	SUBJECT	SUBJECT	SUBJECT	SUBJECT	SUBJECT	SUBJECT
234	C68	D19	D39					
T A U N G G Y I				L O O K I N G				W E
\$ T F R O M				L L		T O W A R D		
T O W N								

STATINTI

(16)

DATE OF PHOTO	TYPE	QUALITY	CLASS	NO. OF CARDS
MAY 58	4	2	4	3



CLASSIFICATION Approved For Release 1999/09/21 : CIA-RDP78-05867A000301080045-9

APPROVED FOR RELEASE 1999/09/21 : CIA-RDP78-05867A000301080045-9

COUNTRY BURMA		PROVINCE SHAN STATE						
AREA NO 234	SUBJECT DIR	SUBJECT BKM	SUBJECT	SUBJECT	SUBJECT	SUBJECT	SUBJECT	SUBJECT
G O K T F I K			G O R G E			L O O K I		
N G	F R O M		H I G H W A Y			O V E R		
G O R G E								

DATE OF PHOTO OCT 5 9 4	TYPE 4	QUALITY 2	CLASS 4	NO. OF CARDS 2	STATINTL [REDACTED]
CLASSIFICATION SECRET				CAPTIONED BY MEDM	

PHOTO ANALYSIS REPORT

Approved For Release 1999/09/21 : CIA-RDP78-05867A000301080045-9

COUNTRY BURMA		PROVINCE SHAN STATES					
AREA NO 234	SUBJECT CIT	SUBJECT	SUBJECT	SUBJECT	SUBJECT	SUBJECT	SUBJECT
K	U	T	K	A	I	M	S
O	L						

(9)

STATINTI

DATE OF PHOTO OCT 5 9 4 2	TYPE 4	QUALITY 2	CLASS 4	NO. OF CARDS 1	NO.
CLASSIFICATION					
APPROVED BY MEDM					

Approved For Release 1999/09/21 : CIA-RDP78-05867A000301080045-9

Approved For Release 1999/09/21 : CIA-RDP78-05867A000301080045-9

COUNTRY: BURMA PROVINCE: SHAN STATE

AREA NO	SUBJECT	SUBJECT	SUBJECT	SUBJECT	SUBJECT	SUBJECT	SUBJECT	SUBJECT
234	C18							
N	A	M	H	K	A	M	WARD	B
N	G	O	F	D	O	C	T	O
E	S	H	O	S	P	I	T	A

DATE OF PHOTO: OCT 5 7 TYPE: 4 QUALITY: 2 CLASS: 4 NO. OF CARDS: 1

STATINTI

CAPTIONED BY: [REDACTED]

PHOTO NO. Approved For Release 1999/09/21 : CIA-RDP78-05867A000301080045-9/E
 152763 N 136

COUNTRY BURMA PROVINCE SHAN STATES

AREA NO 234 SUBJECT DIR C43

N A M H K A M L O O K I N G F R O
 M H I L L O F H O P I T A L

T O W A R D T O W N H I L L S O F C H I N A

BG. BORDER IS ONE MILE FROM HILL

DATE OF PHOTO	TYPE	QUALITY	CLASS	NO. OF CARDS	CAPTIONS BY
OCT 59	4	2	4	2	STATINTI

APPROVED FOR RELEASE 1999/09/21 CIA-RDP73-05867A000301080045-9

COUNTRY: BURMA PROVINCE: SHAN STATE

AREA NO	SUBJECT	SUBJECT	SUBJECT	SUBJECT	SUBJECT	SUBJECT	SUBJECT	SUBJECT
234	DIQ	CG8						
KUT KAI	(NR) ¹⁰			LOOKING				²⁰ F
ROM	HILL ²¹			SOUTH				⁴⁰ EAST
TOWARD				TOWN				

(16)

STATINTI

DATE OF PHOTO	TYPE	QUALITY	CLASS	NO. OF CARDS
OCT 59	4	2	4	2



Approved For Release 1999/09/21 : CIA-RDP78-05867A000301080045-9

COUNTRY: BRITISH HONDURAS

AREA NO	SUBJECT	SUBJECT	SUBJECT	SUBJECT	SUBJECT	SUBJECT	SUBJECT									
15E	ALA															
B	E	L	I	Z	E	W	E	S	T	F	R	O	M	B	R	
I	D	G	E	O	V	E	R	B	E	L	I	Z	E	R	I	V
E	R															

(30)

25X1A

RARE OF PHOTO	TYPE	QUALITY	CLASS	NO. OF CARDS
59	4	2	3	1

CLASSIFICATION: Conf CAPTIONED BY: [Signature]

APPROVED FOR RELEASE 1999/09/21		CIA-RDP78-05867A000301080045-9	
COUNTRY British Honduras		PROVINCE	
AREA NO 15 E	SUBJECT ALA	SUBJECT AHD	SUBJECT
B	E	L	I
Z	E	N	O
R	T	H	B
A	N	K	
F	B	E	L
I	Z	E	P
			R
			I
			V
			E
			R
COLONY CLUB FISHERIES WAREHOUSE IN BACKGROUND.			
(24, 30)			
DATE OF PHOTO	TYPE	QUANTITY	CLASS
5 9 4	4	2	3
NO. OF CARDS		SOURCE	
2		25X1A	
CLASSIFICATION			
APPROVED FOR RELEASE 1999/09/21 : CIA-RDP78-05867A000301080045-9			
FORM NO. 174 USE PREVIOUS EDITIONS			
PHOTO ANALYSIS REPORT			

WORD NO. 15176 Approved For Release 1999/09/21 : CIA-RDP78-05867A000301080045-9
 MAP REFERENCE 1952042 LATITUDE 18°05'N LONGITUDE 88°05'W


COUNTRY British Honduras PROVINCE

AREA NO	SUBJECT	SUBJECT	SUBJECT	SUBJECT	SUBJECT	SUBJECT	SUBJECT
<u>15E</u>	<u>ALA</u>						
<u>B E L I Z E</u>			<u>N O R T H</u>			<u>B A N K</u>	<u>0</u>
<u>F B E L I Z E</u>			<u>R I V E R</u>				<u>0</u>

(30)

25X1A

DATE OF PHOTO	TYPE	QUALITY	CLASS	NO. OF CARDS
<u>59</u>	<u>3</u>	<u>3</u>	<u>3</u>	<u>1</u>



CLASSIFICATION Comp CAPTIONED BY TK05
 Approved For Release 1999/09/21 : CIA-RDP78-05867A000301080045-9
 FORM NO. 174 USE PREVIOUS EDITIONS PHOTO ANALYSIS REPORT (30)

PHOTO NO. **Approved For Release 1999/09/21 : CIA-RDP78-05867A000301080045-9** MAP REFERENCE LABELED LONGITUDE

COUNTRY **British Honduras** PROVINCE

AREA NO	SUBJECT	SUBJECT	SUBJECT	SUBJECT	SUBJECT	SUBJECT	SUBJECT	SUBJECT
15E	ALA							
B	E	L	I	2	E	B	E	L
F	R	O	M	S	E	A	W	A
								R
								I
								V
								E
								R

(30)

DATE OF PHOTO	TYPE	QUALITY	CLASS	NO. OF CARDS	SOURCE OF PHOTOGRAPH
59	3	2	3	1	[REDACTED] 25X1A

CLASSIFICATION **Approved For Release 1999/09/21 : CIA-RDP78-05867A000301080045-9** CAPTIONED BY **TRAT**

PHOTO NO. 1.1177M Approved For Release 1999/09/21 : CIA-RDP78-05867A000301080045-9

COUNTRY BRITISH HONDURAS PROVINCE

AREA NO	SUBJECT	SUBJECT	SUBJECT	SUBJECT	SUBJECT	SUBJECT	SUBJECT	SUBJECT
<u>15 E</u>	<u>ALA</u>							
<u>B E L I Z E</u>	<u>S O U T H W E S T</u>	<u>O N</u>						
<u>S O U T H</u>	<u>B A N K</u>	<u>O F</u>	<u>B E L I Z</u>					
<u>E R I V E R</u>								

(30)

25X1A
[REDACTED]

DATE OF PHOTO	TYPE	QUANTITY	CLASS	NO. OF CARDS
<u>5 9</u>	<u>7</u>	<u>2</u>	<u>3</u>	<u>1</u>

CLASSIFICATION Approved For Release 1999/09/21 : CIA-RDP78-05867A000301080045-9

Approved For Release 1999/09/21 : CIA-RDP78-05867A000301080045-9

PHOTO NO. 43177

COUNTRY BRITISH HONDURAS

AREA NO 15E

SUBJECT ALA AKT

10 EAST TOWARD

20 BELIZE RIVER

30

40

50

(30)

25X1A

DATE OF PHOTO	TYPE	QUALITY	CLASS	NO. OF CARDS
59	4	2	3	2

CLASSIFICATION Approved For Release 1999/09/21 : CIA-RDP78-05867A000301080045-9

FORM NO. 174 USE PREVIOUS EDITIONS

PHOTO ANALYSIS REPORT

(30)

APPROVED FOR RELEASE 1999/09/21 CIA-RDP78-05867A000301080045-9

454772									
BRITISH HONDURAS									
AREA NO	SUBJECT	SUBJECT	SUBJECT	SUBJECT	SUBJECT	SUBJECT	SUBJECT	SUBJECT	SUBJECT
15E	ALA	AKT							
B	E	L	I	Z	E	E	A	S	T
M	O	U	T	H	O	F	B	E	L
R							I	Z	E
							K	I	V
							E		

(30)

25X1A

SERIAL NO	TYPE	QUALITY	CLASS	NO. OF CARDS
59	4	2	3	2



APPROVED FOR RELEASE 1999/09/21 CIA-RDP78-05867A000301080045-9

Approved For Release 1999/09/21 : CIA-RDP78-05867A000301080045-9

PHOTO NO: 134775
 GRID REFERENCE: M-3842
 LATITUDE: 16° 00' 30"
 LONGITUDE: 86° 22' 44"

COUNTRY: BRITISH HONDURAS

AREA NO	SUBJECT	SUBJECT	SUBJECT	SUBJECT	SUBJECT	SUBJECT	SUBJECT
15 E	ALA						
BELI	IZE	M	O	U	T	H	
12 E	R	I	V	E	R		

(30)

25X1A

DATE OF PHOTO	TYPE	QUALITY	CLASS	NO. OF CARDS
59	4	2	3	1

CLASSIFIED BY: Approved For Release 1999/09/21 : CIA-RDP78-05867A000301080045-9

FORM NO. 174 USE PREVIOUS EDITIONS

PHOTO ANALYSIS REPORT

PHOTO NO. 10577A M-201-L 121 CIA-RDP78-05867A000301080045-9 28 12 W

COUNTRY	AREA NO.	SUBJECT	SUBJECT	SUBJECT	SUBJECT	SUBJECT	SUBJECT	SUBJECT	SUBJECT
<u>British Honduras</u>	<u>15 E</u>	<u>C14</u>	<u>ALA</u>						
	<u>BELIZE</u>	<u>INSTITUTE</u>		<u>BARON</u>		<u>BELISS</u>			

ON SOUTH BANK OF
BELIZE RIVER.

(9, 30)

25X1A

DATE OF PHOTO	TYPE	QUALITY	CLASS	NO. OF CARDS
<u>59</u>	<u>3</u>	<u>3</u>	<u>3</u>	<u>2</u>

CLASSIFICATION Approved For Release 1999/09/21 : CIA-RDP78-05867A000301080045-9

Approved For Release 1999/09/21 : CIA-RDP78-05867A000301080045-9

13111 M-2042

COUNTRY: British Honduras

AREA NO	SUBJECT	SUBJECT	SUBJECT	SUBJECT	SUBJECT	SUBJECT	SUBJECT	SUBJECT
15E	ALA							
B	E	L	I	Z	E	S	O	U
O	F	B	E	L	I	Z	E	R

(30)

25X1A

DATE OF PHOTO	TYPE	QUALITY	CLASS	NO. OF CARDS
5 9 3	3	3	3	1

CLASSIFICATION: Approved For Release 1999/09/21 : CIA-RDP78-05867A000301080045-9

FORM NO. 174 USE PREVIOUS EDITIONS

PHOTO ANALYSIS REPORT

(20)

PHOTO NO.	151715	REF ID	M 2042	DATE	17-3-78	LATITUDE	17-12 W	LONGITUDE	88-12 W
COUNTRY	BRITISH HONDURAS								
AREA NO.	15E	SUBNO	ALA	SUBNO		SUBNO		SUBNO	
B E L I Z E W E S T T O W A R D									
B R I D G E O V E R B E L I Z E									
I V E R									

(30)

25X1A



DATE OF PHOTO	FIRE	QUALITY	CLASS	NO. OF CARDS	NO.
59	3	2	3	1	

PHOTO NO. 151777	LOT NO. 724249A	COUNTRY CUBA	PROVINCE	LONGITUDE 83° 33' 4"
AREA NO. 12E	SUBJECT C72	SUBJECT	SUBJECT	SUBJECT
H	A	V	A	N
D	I	N	E	R
T				

(10)

25X1A

DATE OF PHOTO	TYPE	QUALITY	CLASS	NO OF CARDS
30 March 60	4	1	3	1

PHOTO ANALYSIS REPORT

Approved For Release 1999/09/21 : CIA-RDP78-05867A000301080045-9

PHOTO NO. 712474

COUNTRY	AREA NO	SUBJECT	SUBJECT	SUBJECT	SUBJECT	SUBJECT	SUBJECT	SUBJECT	SUBJECT
CUBA	12E	C9C							
	H	A	V	A	N	A	P	L	A
	S	R	O	R	S	A	L	E	O
	C	O	R	N	E	R	S	T	R
							E	E	T

(8)

25X1A

DATE OF PHOTO	TYPE	QUALITY	CLASS	NO. OF CARDS	SOURCE
30 March 60	4	1	3	1	

Approved For Release 1999/09/21 : CIA-RDP78-05867A000301080045-9

PHOTO ANALYSIS REPORT

PHOTO NO. 131775
 N 4247 A

COUNTRY	AREA NO	SUBJECT	SUBJECT	SUBJECT	SUBJECT	SUBJECT	SUBJECT	SUBJECT	SUBJECT
Cuba	12E	C72	C9K						
BARRACKS - TYPE		DRILL		FOR SCHOOL CHILDREN					

AT SCHOOL IN SIERRA MAESTRA.

(8, 10)

25X1A

DATE OF PHOTO	TYPE	QUALITY	CLASS	NO OF CARDS
23 March 60	4	1	3	2

Approved For Release 1999/09/21 : CIA-RDP78-05867A000301080045-9E

AREA NO	DIS3N	DIS3N	DIS3N	DIS3N	DIS3N	DIS3N	DIS3N	DIS3N	DIS3N
NAME	D48								
RIGA		IR E E S,			C I T Y		I N		
D I S T A N C E									

Part 1 of 4-part series taken from top part of hill at Dzeguzkalns Park. See CIA — [14 — 11, in that order] for other views. (1, k, 35) x 1A

DATE OF PHOTO	Aug. 6	TYPE	3	QUALITY	2	CLASS	c	NO. OF CARDS	1
CLASSIFICATION		APPROVED BY [Signature]							

Approved For Release 1999/09/21 : CIA-RDP78-05867A000301080045-9

AREA NO	SUBJECT	SUBJECT	SUBJECT	SUBJECT	SUBJECT	SUBJECT	SUBJECT
D153N	REI	D48					
RIGA	TREES		CITY		IN		
DISTANCE							

Part 2 of 4-part series taken from top part of hill at Dzeguznals Park. See CIA — [14 — 11, in that order] for other views. (6, 7, 25) 25X1A

DATE OF PHOTO	TYPE	QUANTITY	CLASS	NO. OF CARDS
Aug. 60	3	1	C	2

APPROVED FOR RELEASE 1999/09/21 : CIA-RDP78-05867A000301080045-9

COUNTRY		USSR		PROVINCE							
AREA NO	D153N	SUBJECT	AEI	SUBJECT	D48	SUBJECT		SUBJECT		SUBJECT	
	RIGGA		[TREES,		CITY						
	DISTANCE]										

part 3 of 4-part series taken from top part of hill at Dzeguzkalns Park. see CIA — thru [14-11, in that order] for other views. (67 25) 25X1A

DATE OF PHOTO	TYPE	QUALITY	CLASS	NO. OF COPIES
Aug. 6 P	3	1	C	2
CAPTIONED BY				

Approved For Release 1999/09/21 : CIA-RDP78-05867A000301080045-9

454783 N-4205 C SE 31N 23E

AREA NO	SUBJECT	SUBJECT	SUBJECT	SUBJECT	SUBJECT	SUBJECT	SUBJECT	SUBJECT
D153N	D46	E2E						
RIGA	[TREES, CITY IN DISTANCE]		10	13			20	40
			30	33				
			40					

Part 4 of 4-part series taken from top part of hill at Dzeguzkalns Park. See CIA - there [14-11, in that order] for other views. (6,7) 25X1A

DATE OF PHOTO	TYPE	QUALITY	CLASS	NO OF CARDS
Aug. 60	3	1	C	2

Approved For Release 1999/09/21 : CIA-RDP78-05867A000301080045-9

PHOTO NO. Approved For Release 1999/09/21 : CIA-RDP78-05867A000301080045-9 E

COUNTRY USSR PROVINCE

AREA NO	SUBJECT	SUBJECT	SUBJECT	SUBJECT	SUBJECT	SUBJECT	SUBJECT
D153N	D46	A61	C26				
RIGGA	TALL	STACK	U/I				
BUILDINGS							

Part 1 of 6-part panorama taken from a park and recreation lower part of hill at Dz eguzkalns Park. See CIA thru [1-21 - 1-15, in that order] for other views. (7, 2, 5)

DATE OF PHOTO	TYPE	QUALITY	CLASS	NO. OF CARDS
Aug. 60	3	1	C	3

Approved For Release 1999/09/21 : CIA-RDP78-05867A000301080045-9

AREA NO	SUBJECT	SUBJECT	SUBJECT	SUBJECT	SUBJECT	SUBJECT	SUBJECT
D153N	USSR	REI	626				
RIGA		2	TALL	STACKS,			
U/I	BUILDINGS						

Part 2 of 6-part panorama
 taken from ~~park~~ ~~recreation~~
 lower part of ~~hill~~ ~~at~~ Dzeguzkalns Park. See OIA
 [1-21 - 1-15, in that order]
 for other views. (7,25) 5X1A

DATE OF PHOTO	TYPE	QUALITY	CLASS	NO. OF CARDS	NO.
1961	3	1	C	2	

COUNTRY PROVINCE

AREA NO	SUBJECT	SUBJECT	SUBJECT	SUBJECT	SUBJECT	SUBJECT	SUBJECT	SUBJECT	SUBJECT
2000	AEI	C26							
			TALL		STACK,				U/I
			BUILDING,						

Part 3 of 6-part panoramic
 taken from ~~top of~~ ~~hill~~ ~~at~~ ~~the~~ ~~base~~ ~~of~~ ~~the~~ ~~hill~~
 lower part of ~~the~~ ~~hill~~ at Dzeguzkaln = Park. See CIA
 thru (1-21-1-15, in that color)
 for other views. (7, 25) 25X1A

DATE OF PHOTO	TYPE	QUALITY	CLASS	NO OF CARDS	NO
Aug 66	3	1		2	

PHOTO NO. 15175. APPROVED FOR RELEASE 1999/09/21 : CIA-RDP78-05867A000301080045-9 E

COUNTRY USSR PROVINCE N-4205 E 56 57 N 24 08 E

AREA NO	SUBJECT	SUBJECT	SUBJECT	SUBJECT	SUBJECT	SUBJECT	SUBJECT
D 153N	REL	E 26					
R I G A		[2	T A L L	S T	A C K S,		
U K I	B U I L D I N G S]						

Part 4 of 6-part panorama taken from ~~a park~~ and recreation lower part of ~~hill~~ ^{at} Dzeguzkaln's Park. Doms Cathedral is seen in background. See CIA ~~film~~ [1-21 - 1-15 in that order] for other views.

DATE OF PHOTO	TYPE	QUALITY	CLASS	NO. OF CARDS	SOURCE OF PHOTOGRAPH	CLASSIFICATION
Aug. 60	3	1	C	2	(7, 25)	25X1A

AREA NO	SUBJECT	SUBJECT	SUBJECT	SUBJECT	SUBJECT	SUBJECT	SUBJECT	SUBJECT
P 153	AEI	C26						
		STALL		STACK				
		BUILDING						

Part 5 of 6-part panoramic
 long hill - park and recreation
 lower part of hill at Dzeguzkalin Park see CIA
 here [1-21 - 1-15, in that order] for other views.

DATE OF PHOTO	TYPE	QUALITY	CLASS	NO OF CARDS	SOURCE OF PHOTOGRAPH
Aug 10 3			C	2	25X1A