

PHOTO NO. 464484	MAP REFERENCE P 270	COUNTRY INDIA	PROVINCE BOMBAY	LONGITUDE INDIA 612 17
AREA NO. 275 U	SUBJECT AKV	SUBJECT	SUBJECT	SUBJECT
SUBJECT SATAKA (NR)	SUBJECT DEN	SUBJECT E	SUBJECT UNW	SUBJECT E
SUBJECT EATHERED	SUBJECT BABALT	SUBJECT UNDE	SUBJECT	SUBJECT
SUBJECT RLAIN BY	SUBJECT BADLY WEATHERED	SUBJECT	SUBJECT	SUBJECT
VOLCANIC CLASTICS.				

DATE OF PHOTO	TYPE	QUALITY	CLASS	NO. OF CARDS
DEC	59	4	2	4
CAPTIONED BY				STATINTL

Approved For Release 2000/04/14 : CIA-RDP78-05867A000301100047-40 E

PHOTO NO. 164485	REF ID P 270	INDIA GAZ 17	LONGITUDE 78 00 47.40 E
COUNTRY INDIA	PROVINCE BOMBAY		
AREA NO. 2754	SUBJECT AHG	SUBJECT	SUBJECT
S	A	T	A
R	A	R	A
R	N	G	R
N	T	I	M
5	10	15	20
(NR)	K	A	F
25	F	I	R
30	C	O	
35	F	E	W
40	C	E	
45			
50			
VOLCANIC BASE.			

DATE OF PHOTO	TYPE	QUALITY	CLASS	NO. OF CARDS	STATINTL
DEC	59	4	24	4	[REDACTED]
CAPTIONED BY					

Approved For Release 2000/04/14 : CIA-RDP78-05867A000301100047-48E

PHOTO NO. 464486	REF ID P270	PROVINCE BOMBAY	LONGITUDE 16 57 N	LONGITUDE 76 48 E
COUNTRY INDIA	SUBJECT DIG	SUBJECT DIM	SUBJECT	SUBJECT
AREA NO 2754	5	10	15	20
R	A	T	N	A
G	I	R	I	(N R)
25	30	35	40	45
T	E	Q	U	A
R	R	Y	O	N
50	55	60	65	70
S	T	A	L	P
				L
				O
				N
				C
				O
				A
				X

DATE OF PHOTO	TYPE	QUALITY	CLASS (1)	NO. OF CARDS	STATINTL
NOV 59 - JUL 60	4	2	4	2	[REDACTED]
CAPTIONED BY				MEMO	

PHOTO NO. 464487	REFERENCE P270	LATITUDE N 18	LONGITUDE E 75
COUNTRY INDIA	PROVINCE BOMBAY	SUBJECT	SUBJECT
AREA NO. 2754	SUBJECT DIG DIM	SUBJECT	SUBJECT
R A T N A G I R I	10 (NR)	15 L A T E R I	20
T E Q U A R R Y	25 30	35 O N L O W	40 C O A
\$ T A L	45 P L A T E A U X	50	

DATE OF PHOTO	TYPE	QUALITY	CLASS	NO. OF CARDS	STATINTL
NOV 59-JUL 60	4	3	4	2	[REDACTED]
CLASSIFICATION	CAPTIONED BY MEM				

PHOTO NO. 464185
 APPROVED FOR RELEASE 2000/04/14 CIA-RDP78-05867A000301100047-4
 REFERENCE P270
 LATITUDE 17° 00' N
 LONGITUDE 75° 00' E

COUNTRY		INDIA							
PROVINCE		BOMBAY							
AREA NO	SUBJECT	SUBJECT	SUBJECT	SUBJECT	SUBJECT	SUBJECT	SUBJECT	SUBJECT	SUBJECT
2754	C81								
	5		10		15				20
		CHANDDEL		COBTUMES					OF
	25		30		35				40
		REGION.		AREA					OF BAHU
	45		50						
		XITE		DEPO					IT

DATE OF PHOTO	TYPE	QUALITY	CLASS	NO. OF CARDS	STATINTL
NOV 59 - JUL 60	4	2	4	1	[REDACTED]
CAPTIONED BY					
MEDA					

PHOTO NO. 464-189 APPROVED FOR RELEASE 2000/04/14 CIA-RDP78-05867A000301100047-4
 REFERENCE INDIA GPF 78-05867A000301100047-4
 LATITUDE LONGITUDE 18° 50' N 75° 50' E

COUNTRY	INDIA		PROVINCE	BOMBAY					
AREA NO	275U	SUBJECT	CSE	SUBJECT	ABI	SUBJECT	SUBJECT	SUBJECT	SUBJECT
	D H A N G		5		A R V A D I		10		(N R)
	R I N G		25		F O R		30		C A M P
	X I T E		45		A R E A		50		I N B A U
									15
									35
									40
									20

DATE OF PHOTO	NOV 59 - JUL 6	TYPE	04	QUALITY	2	CLASS	(14)	NO. OF CARDS	2	STATINTL
CLASSIFICATION	APPROVED FOR RELEASE 2000/04/14 CIA-RDP78-05867A000301100047-4									

PHOTO NO. 464490 Approved For Release 2000/04/14 : CIA-RDP78-05867A000301700047-1
 REFERENCE: INDIA, GAZ 10, LATITUDE: 18 45, LONGITUDE: 75 10 E

COUNTRY	INDIA		PROVINCE	BOMBAY							
AREA NO	275U	SUBJECT	ABI	SUBJECT	C3E	SUBJECT		SUBJECT		SUBJECT	
		5	D H A N G A R V A D I	10	(N R)	15		C A M P	20		
		25	U N D E R	30	C O N S T R U C T I O N	35			40		
		45	I N	50	B A U X I T E			A R E A .			

DATE OF PHOTO	NOV 59 - JUL 6	TYPE	04	QUALITY	2	CLASS	4	NO. OF CARDS	2	(7) (14) STATINTI
CLASSIFICATION	Approved For Release 2000/04/14 : CIA-RDP78-05867A000301700047-1									

PHOTO NO. 464191 APPROVED FOR RELEASE 2000/04/14 CIA-RDP78-05867A000301100047-4

COUNTRY INDIA PROVINCE BOMBAY

AREA NO	SUBJECT	SUBJECT	SUBJECT	SUBJECT	SUBJECT	SUBJECT	SUBJECT	SUBJECT
575U	C3E	ABI						
	D H A N F A S V A D I			(N R)			C A M P	
	K A N D E R						C O N S T R U C T I O N	
	I N B A X I T E						A R E A .	

(714) STATINTL

DATE OF PHOTO	TYPE	QUALITY	CLASS	NO. OF CARDS
NOV 59 - JUL 60	04	2	4	2

PHOTO NO. 464432 APPROVED FOR RELEASE 2000/04/14 : CIA-RDP78-05867A000301100047-4

COUNTRY INDIA PROVINCE BOMBAY

AREA NO.	SUBJECT	SUBJECT	SUBJECT	SUBJECT	SUBJECT	SUBJECT	SUBJECT	SUBJECT	SUBJECT
275U	DIG								
PANHALA									
40N									
FORT									

WEATHERED ASH IN FG. FRESH BASALT TOWARD CENTER OF SADDLE.

DATE OF PHOTO	TYPE	QUALITY	CLASS	NO. OF CARDS	STATINTL
NOV 59 - JUL 60	4	2	4	1	[REDACTED]

Approved For Release 2000/04/14 : CIA-RDP78-05867A000301100047-4

PHOTO NO. 464493 P 270

COUNTRY INDIA PROVINCE BOMBAY

AREA NO	SUBJECT	SUBJECT	SUBJECT	SUBJECT	SUBJECT	SUBJECT	SUBJECT	SUBJECT
275U	DIG							
PANHALA								
40N	73							
FORT	AREA							
PLATEAU EAST OF FORT.								

(1) STATINTL

DATE OF PHOTO	TYPE	QUALITY	CLASS	NO. OF CARDS
NOV 59 - JUL 6	04	2	4	1

CAPTIONED BY NERM

PHOTO NO. 464491	MAP REFERENCE P-270	LATITUDE		LONGITUDE			
COUNTRY INDIA	PROVINCE BOMBAY						
AREA NO. 275U	SUBJECT DIG	SUBJECT	SUBJECT	SUBJECT	SUBJECT	SUBJECT	SUBJECT
PANHALA	5	D	10	STR	15	RICT	20
40N	25	73	30	50E)	35	PANHALA	40
FORT	45	PLATEAU	50				
EAST TIP OF							

DATE OF PHOTO	TYPE	QUALITY	CLASS	NO. OF CARDS
NOV59-JUL 6 0 4	4	2	4	1

STATINTL


PHOTO NO. 464493	MAP REFERENCE P 370			LATITUDE			LONGITUDE		
COUNTRY INDIA				PROVINCE BOMBAY					
AREA NO. 2750	SUBJECT DIG	SUBJECT	SUBJECT	SUBJECT	SUBJECT	SUBJECT	SUBJECT	SUBJECT	SUBJECT
PANHALA	5			10			15		20
40N	25	73	50E				35		40
FORT	45			50					
PLATEAU									
NORTH SCARP OF									

(1) STATINTL

DATE OF PHOTO	TYPE	QUALITY	CLASS	NO. OF CARDS
NINEY-SHL C	4	2	4	1

CLASSIFICATION
CAPTIONED BY
MCCM

Approved For Release 2000/04/14 : CIA-RDP78-05867A000301100047-4

PHOTO NO. 464496	REFERENCE P 276	LATITUDE	LONGITUDE
COUNTRY INDIA	PROVINCE BOMBAY		
AREA NO. 7511	SUBJECT C45	SUBJECT DIG	SUBJECT
PANHALA	25	30	15
TOWN	73	30	35
50	PLATEAU		40
TIGER GATE ON NORTH SCARP			
DATE OF PHOTO		TYPE	QUALITY
		CLASS	NO. OF CARDS
			2
CLASSIFICATION		CAPTIONED BY	

PHOTO NO. 464497
 Approved For Release 2000/04/14 : CIA-RDP78-05867A000301100047-4
 P 270

COUNTRY	INDIA		PROVINCE		BOMBAY		LATITUDE		LONGITUDE	
AREA NO	275U	SUBJECT	DIG	SUBJECT	SUBJECT	SUBJECT	SUBJECT	SUBJECT	SUBJECT	SUBJECT
	PANHALA									
	40N		73							
	FORT		PLATEAU							
	WEST OF FORT.									

SURFACE OF

DATE OF PHOTO	NOV 59	JUL 60	4	2	4	1	STATINTL
CLASSIFICATION	Approved For Release 2000/04/14 : CIA-RDP78-05867A000301100047-4						
	M.E.D.M.						

Approved For Release 2000/04/14 : CIA-RDP78-05867A000301100047-4

PHOTO NO. 464495	REFERENCE P 270	LATITUDE	LONGITUDE
---------------------	--------------------	----------	-----------

COUNTRY INDIA	PROVINCE BOMBAY	SUBJECT	SUBJECT	SUBJECT	SUBJECT	SUBJECT	SUBJECT
------------------	--------------------	---------	---------	---------	---------	---------	---------

AREA NO. 275U	SUBJECT C68	SUBJECT	SUBJECT	SUBJECT	SUBJECT	SUBJECT	SUBJECT
------------------	----------------	---------	---------	---------	---------	---------	---------

PANHALA	5	D	10	TR	15	ICT	20
---------	---	---	----	----	----	-----	----

40N	25	73	30	50E)	35	PANHALA	40
-----	----	----	----	------	----	---------	----

FORT	45	PLATEAU,	50	TYPICAL			
------	----	----------	----	---------	--	--	--

VILLAGE ON SLOPE OF PLATEAU.

DATE OF PHOTO	TYPE	QUALITY	CLASS	NO. OF CARDS
---------------	------	---------	-------	--------------

NOV 59 JUL 60	4	2	4	1
---------------	---	---	---	---

CLASSIFICATION	CAPTIONED BY
----------------	--------------

Approved For Release 2000/04/14 : CIA-RDP78-05867A000301100047-4

PHOTO ANALYSIS REPORT

PHOTO NO.	164199	REFERENCE	P270	LONGITUDE	
COUNTRY	INDIA		PROVINCE	BOMBAY	
AREA NO.	2754	SUBJECT	D36	SUBJECT	D19
	V	A	H	H	T
	E	A	T	A	P
	7	3	3	0	E)
					R
					I
					V
					E
					R
					I
					V
					E
					R
					I
					V
					E
					R
					I
					V
					E
					R
					I
					V
					E
					R
					I
					V
					E
					R
					I
					V
					E
					R
					I
					V
					E
					R
					I
					V
					E
					R
					I
					V
					E
					R
					I
					V
					E
					R
					I
					V
					E
					R
					I
					V
					E
					R
					I
					V
					E
					R
					I
					V
					E
					R
					I
					V
					E
					R
					I
					V
					E
					R
					I
					V
					E
					R
					I
					V
					E
					R
					I
					V
					E
					R
					I
					V
					E
					R
					I
					V
					E
					R
					I
					V
					E
					R
					I
					V
					E
					R
					I
					V
					E
					R
					I
					V
					E
					R
					I
					V
					E
					R
					I
					V
					E
					R
					I
					V
					E
					R
					I
					V
					E
					R
					I
					V
					E
					R
					I
					V
					E
					R
					I
					V
					E
					R
					I
					V
					E
					R
					I
					V
					E
					R
					I
					V
					E
					R
					I
					V
					E
					R
					I
					V
					E
					R
					I
					V
					E
					R
					I
					V
					E
					R
					I
					V
					E
					R
					I
					V
					E
					R
					I
					V
					E
					R
					I
					V
					E
					R
					I
					V
					E
					R
					I
					V
					E
					R
					I
					V
					E
					R
					I
					V
					E
					R
					I
					V
					E
					R
					I
					V
					E
					R
					I
					V
					E
					R
					I
					V
					E
					R
					I
					V
					E
					R
					I
					V
					E
					R
					I
					V
					E
					R
					I
					V
					E
					R
					I
					V
					E
					R
					I
					V
					E
					R
					I
					V
					E
					R
					I
					V
					E
					R
					I
					V
					E
					R
					I
					V
					E
					R
					I
					V
					E
					R
					I
					V
					E
					R
					I
					V
					E
					R
					I
					V
					E
					R
					I
					V
					E
					R
					I
					V
					E
					R
					I
					V
					E
					R
					I
					V
					E
					R
					I
					V
					E
					R
					I
					V
					E
					R
					I
					V
					E
					R
					I
					V
					E
					R
					I
					V
					E
					R
					I
					V
					E
					R
					I
					V
					E
					R
					I
					V
					E
					R
					I
					V

Approved For Release 2000/04/14 : CIA-RDP78-05867A000301100047-4

PHOTO NO.	484500	REFERENCE	P 270	LATITUDE		LONGITUDE		
COUNTRY	INDIA		PROVINCE BOMBAY					
AREA NO	2754	SUBJECT	D36	SUBJECT	DIQ	SUBJECT	AKV	
	V	A	S	H	I	T	R	
	E	A	T	A	P	P	R	
	7	3	3	0	E			
VALLEY FROM UPPER PART OF ROAD DESCENDING FROM PASS.							LOOKING AT	

DATE OF PHOTO	NOV 59 - JUL 60	TYPE	4	QUALITY	2	CLASS	4	NO. OF CARDS	3	STATINTL	
CLASSIFICATION	Approved For Release 2000/04/14 : CIA-RDP78-05867A000301100047-4										

Approved For Release 2000/04/14 : CIA-RDP78-05867A000301100047-4

PHOTO NO.	464501	REFERENCE	270	LATITUDE	LONGITUDE
COUNTRY	INDIA				
AREA NO	2754				
SUBJECT	036	DIQ	AKV		
	5		10	15	20
	25		30	35	40
	45		50		
VALLEY APPROACH RIVER VALLEY 73 30 E) LOOKING AT VALLEY FROM UPPER PART OF ROAD DESCENDING FROM PASS.					
(128) STATINTI					
DATE OF PHOTO	TYPE	QUALITY	CLASS	NO. OF CARDS	
NOV 59 50L	604	2	4	3	
CLASSIFICATION			CAPTIONED BY		
Approved For Release 2000/04/14 : CIA-RDP78-05867A000301100047-4			STATINTI		
PHOTO ANALYSIS REPORT					

FORM NO. 174 USE PREVIOUS EDITIONS 1 Apr 58

Approved For Release 2000/04/14 : CIA-RDP78-05867A000301100047-4

PHOTO NO. 464502 REFERENCE P 270 LATITUDE LONGITUDE

COUNTRY INDIA PROVINCE BOMBAY

AREA NO	SUBJECT	SUBJECT	SUBJECT	SUBJECT	SUBJECT	SUBJECT	SUBJECT	SUBJECT
2754	DIG	D36						
V A	5	H I	10	S H	15	T I	R I	20
E Y	25	A T	30	A P	35	P R	O X	40
73	45	30 E	50					

VALLEY. HOUSES ON RIGHT ARE HINDUSTAN CONSTRUCTION COMPANY. LOOKING DOWN

(1, 29) STATINTL

DATE OF PHOTO	TYPE	QUALITY	CLASS	NO. OF CARDS
NOV 59 - JUL 60	4	2	4	2

Approved For Release 2000/04/14 : CIA-RDP78-05867A000301100047-4

PHOTO NO. 484505
 APPROVED FOR RELEASE 2000/04/14 : CIA-RDP78-05867A000301100047-4
 P270

COUNTRY INDIA PROVINCE BOMBAY

AREA NO	SUBJECT	SUBJECT	SUBJECT	SUBJECT	SUBJECT	SUBJECT	SUBJECT	SUBJECT
2754	DIQ	D36						
V A S H I S H T I					R I V E R		V A L L	
E Y A T					A P P R O X	(1 7	3 0 N	
7 3		3 0 E)						

ALCOA INSPECTION
 TEAM AT AREA OF PROPOSED PLANT SITE.

(1, 29) STATINTL

DATE OF PHOTO	TYPE	QUALITY	CLASS	NO. OF CARDS	CAPTIONER BY
NOV 59 - JUL 60	4	2	4	2	MEDM

Approved For Release 2000/04/14 : CIA-RDP78-05867A000301100047-4

PHOTO NO.	464501	MAP REFERENCE	P 270	LATITUDE	LONGITUDE
COUNTRY	INDIA		PROVINCE	BOMBAY	
AREA NO.	275U	SUBJECT	019	SUBJECT	036
		SUBJECT	AKW	SUBJECT	
	V A	5	H	10	R I V E R
	E Y	25	0	30	P R O X
	7 3	45	3 0 F	50	B R I D G E A C R O S S
RIVER BELOW PROPOSED ^{ALUMINUM} PLANT SITE.					
1, 29 / STATINTL					
DATE OF PHOTO	TYPE	QUALITY	CLASS	NO. OF CARDS	
NOV 57 - 300	1 0 4	2	4	3	
CLASSIFICATION			CAPTIONED BY		
Approved For Release 2000/04/14 : CIA-RDP78-05867A000301100047-4			MCS		

PHOTO ANALYSIS REPORT

FORM NO. 174 1 Jun 54 USE PREVIOUS EDITIONS

PHOTO NO. 115105 P270 MAP REFERENCE INDIA LATITUDE 17° 30' N LONGITUDE 73° 30' E **Approved For Release 2000/04/14 : CIA-RDP78-05867A000301100047-4**

COUNTRY INDIA PROVINCE BOMBAY

AREA NO	SUBJECT	SUBJECT	SUBJECT	SUBJECT	SUBJECT	SUBJECT	SUBJECT	SUBJECT
<u>275U</u>	<u>D36</u>	<u>DIQ</u>	<u>AKW</u>					
<u>VASHI</u>	<u>HITI</u>	<u>RIVER</u>	<u>VAL</u>					
<u>EYAT</u>	<u>APPROX</u>	<u>CIT</u>	<u>30N</u>					
<u>73</u>	<u>30E</u>							

RIVER BELOW PROPOSED ALUMINIUM PLANTSITE

(12829) STATINTL

DATE OF PHOTO	TYPE	QUALITY	CLASS	NO. OF CARDS	SOURCE
<u>NOV 59 - JUL 60</u>	<u>4</u>	<u>3</u>	<u>4</u>	<u>3</u>	

PHOTO NO. 464506
 MAP REFERENCE P270
 LATITUDE 18° 50' N
 LONGITUDE 73° 47' 50" E
 Approved For Release 2000/04/14 : CIA-RDP78-05867A000301100047-4

COUNTRY INDIA		PROVINCE BOMBAY					
AREA NO 2754	SUBJECT AKV	SUBJECT	SUBJECT	SUBJECT	SUBJECT	SUBJECT	SUBJECT
UDGIRI	(NR)	ROAD	COND				
ITION	AFTER	RAIN					

DATE OF PHOTO	TYPE	QUALITY	CLASS	NO. OF CARDS	SOURCE
NOV 59 - JUL 60	4	2	4	1	[REDACTED]
CLASSIFICATION			CAPTIONED BY		
Approved For Release 2000/04/14 : CIA-RDP78-05867A000301100047-4			MEM		

PHOTO NO. 464507
 APPROVED FOR RELEASE 2000/04/14 : CIA-RDP78-05867A000301100047-4
 MAP REFERENCE PHOTO
 LATITUDE 17° 30' N
 LONGITUDE 73° 50' E

COUNTRY INDIA PROVINCE BOMBAY

AREA NO	SUBJECT	SUBJECT	SUBJECT	SUBJECT	SUBJECT	SUBJECT	SUBJECT	SUBJECT
2754	DIG	AHH						
	UDGIRI	(N A)			TRUCK		H A U	
	LING	FIREWOOD			ON		SL	
	PEOF	UDGIRI			PLATEAU.			

DATE OF PHOTO	TYPE	QUALITY	CLASS	NO. OF CARDS	SC
NOV 51 - JUL 60	4	3	4	2	

CAPTIONED BY M. E. M.

Approved For Release 2000/04/14 : CIA-RDP78-05867A000301100047-4
 MICRO NO. 464508 PHOTO REFERENCE P270 LATITUDE 17° 58' 6" N LONGITUDE 75° 55' E

COUNTRY INDIA PROVINCE BOMBAY

AREA NO	SUBJECT	SUBJECT	SUBJECT	SUBJECT	SUBJECT	SUBJECT	SUBJECT	SUBJECT
275U	DIG	AHR						
UDGIRI								
GRON	WN	ON						
LAND	WEST							

15 N A - C H A - N A
 35 B U R N T O V E R
 40
 45 W E S T O F U D G I R I . A R E A O F
 B A U X I T E D E P O S I T S .

STATINTL

DATE OF PHOTO	TYPE	QUALITY	CLASS	NO. OF CARDS
NOV 59 - JUL 60	4	2	4	2

CAPTIONED BY MEDM

Approved For Release 2000/04/14 : CIA-RDP78-05867A000301100047-4

PHOTO NO. 464309
 MAP REFERENCE P 270
 LATITUDE 17° 17' N
 LONGITUDE 73° 00' E
 Approved For Release 2000/04/14 : CIA-RDP78-05867A000301100047-4

COUNTRY	PROVINCE							
INDIA	BOMBAY							
AREA NO	SUBJECT	SUBJECT	SUBJECT	SUBJECT	SUBJECT	SUBJECT	SUBJECT	SUBJECT
275U	AKV	A45						
UDGIRI	R	I	(NR)		ATL	A		250
CFM		COMPRE				SOR		OVER
TURNED			WHILE			DESCENDING		
FROM UDGIRI PLATEAU								

DATE OF PHOTO	TYPE	QUALITY	CLASS	NO. OF CARDS	STATINTL
NOV 59 - JUL 60	4	2	4	2	[REDACTED]

PHOTO NO. 204510
 APPROVED FOR RELEASE 2000/04/14
 REF ID: A66278
 LATITUDE 18 50 E
 LONGITUDE 78 50 E

COUNTRY INDIA PROVINCE BOMBAY

AREA NO	SUBJECT	SUBJECT	SUBJECT	SUBJECT	SUBJECT	SUBJECT	SUBJECT	SUBJECT
275U	C3A							
	U D G I R I	(NR)			H O U S E			F O R
	W O R K M E N							

DATE OF PHOTO	TYPE	QUALITY	CLASS	NO. OF CARDS
NOV 59 - JUL 60	4	2	4	1

CLASSIFICATION: Approved For Release 2000/04/14 : CIA-RDP78-05867A000301100047-4
 PHOTO ANALYSIS REPORT
 FORM NO. 174 USE PREVIOUS EDITIONS
 GPO 516791

PHOTO NO. 464511
 MAP REFERENCE 1270
 LATITUDE 18°05'58.67"N
 LONGITUDE 73°00'03.01"E
 APPROVED FOR RELEASE 2000/04/14 CIA-RDP78-05867A000301100047-450

COUNTRY INDIA PROVINCE BOMBAY

AREA NO.	SUBJECT	SUBJECT	SUBJECT	SUBJECT	SUBJECT	SUBJECT	SUBJECT	SUBJECT	SUBJECT
27511	DIG								
	5		10		15				20
U D G I R I		(NR)		U D G I R I					P L
A T E A U	25		30	N O R T H E A S T	35				40
N E R	45		50	M A I N					
PLATEAU FROM									
NARROW RIDGE CONNECTING PLATEAUX.									

DATE OF PHOTO	TYPE	QUALITY	CLASS	NO. OF CARDS	STATINTL
NOV 59 - JUL 60	4	2	(1) +	1	[REDACTED]

PHOTO NO. 461512
 Approved For Release 2000/04/14 : CIA-RDP78-05867A000301100047-50E
 MAP REFERENCE INDIA P270
 LATITUDE 17° 00' N
 LONGITUDE 73° 04' E

COUNTRY	INDIA								
PROVINCE	BOMBAY								
AREA NO.	275U	SUBJECT	DIGAKV	SUBJECT		SUBJECT		SUBJECT	
	UDGIRI	5	RIRI	(NR)	10	LOOKING	15		20
	ROM	25	JAVLI	30	ROAD	35	OVER	40	
	MAIN	45	SCARP	50	SE	OF	UDGIRI		
	PLATEAU								

(128) STATINTL

DATE OF PHOTO	TYPE	QUALITY	CLASS	NO. OF CARDS
NOV 59 - JUL 60	4	2	4	2

Approved For Release 2000/04/14 : CIA-RDP78-05867A000301100047-50E

COUNTRY INDIA		PROVINCE BOMBAY		MAP REFERENCE INDIA 1952 P 270		LATITUDE 17° 58' N		LONGITUDE 75° 47' E	
AREA NO 275U	SUBJECT AKV	SUBJECT AKR	SUBJECT (NR)	SUBJECT	SUBJECT	SUBJECT	SUBJECT	SUBJECT	SUBJECT
UDG	5 R	1	10			15	IRUCK	20	US
E	25	ON	30			35	ROAD	40	TO
V	45	LL	50						
		LAG							
		E							

(28)

STATINTL
[REDACTED]

DATE OF PHOTO	TYPE	QUALITY	CLASS	NO. OF CARDS
NOV 59 - JUL 60	4	2	4	2

Approved For Release 2000/04/14 : CIA-RDP78-05867A000301100047-40E

PHOTO NO. 464511 REF ID: A270 MAP REFERENCE: W. 2070 072 LATTITUDE: 15° 35' LONGITUDE: 78° 11'

COUNTRY		INDIA							
AREA NO.		SUBJECT		SUBJECT		SUBJECT		SUBJECT	
2754		AKV		AKE					
K A R A D		R O A D		B E T W E E N					
K A R A D		A N D		K O L H A P U R					
C O M M O N		S C E N E		O N N A R R O W I N D I A N					
R O A D S									

DATE OF PHOTO		TYPE	QUALITY	CLASS	NO. OF CARDS	STATINTL
NOV59-JUL 60		4	2	4	2	[REDACTED]
CLASSIFICATION		CAPTIONED BY				
Approved For Release 2000/04/14 : CIA-RDP78-05867A000301100047-4		MEOM				

PHOTO NO. 464515
 MAP REFERENCE INDIA
 LATITUDE 19° 00' N
 LONGITUDE 72° 47' E
 Approved For Release 2000/04/14 : CIA-RDP78-05867A000301100047-4

COUNTRY INDIA PROVINCE BOMBAY

AREA NO	SUBJECT	SUBJECT	SUBJECT	SUBJECT	SUBJECT	SUBJECT	SUBJECT	SUBJECT
2754	D36	(NR)						
KARAD								
VER								
N.								

DATE OF PHOTO	TYPE	QUALITY	CLASS	NO. OF CARDS	CAPTIONED BY
JUL 6 0	4	2	4	1	

Approved For Release 2000/04/14 : CIA-RDP78-05867A000301100047-4 10E

PHOTO NO	MAP REFERENCE	LATITUDE	LONGITUDE
101115	INDIA	17° 17'	75° 10'E
COUNTRY	PROVINCE		
INDIA	BOMBAY		
AREA NO	SUBJECT	SUBJECT	SUBJECT
2754	D36		
K A R A D	(WR)	10	K O Y N A
R I N	M O N	30	R I V E
		50	35
			40
			45

(29)

STATINTL

DATE OF PHOTO	TYPE	QUALITY	CLASS	NO. OF CARDS
4 JULY	604	2	4	1



Approved For Release 2000/04/14 : CIA-RDP78-05867A000301100047-4

PHOTO NO.	461517	PROVINCE	BOMBAY	LATITUDE	17° 33'	LONGITUDE	73° 50'E
COUNTRY	INDIA						
AREA NO.	2754	SUBJECT	DIG	SUBJECT		SUBJECT	
	UDGIRI	SUBJECT	(NR)	SUBJECT	SURVEYING	SUBJECT	
	PIT	SUBJECT	AND	SUBJECT	DRILL	SUBJECT	LOCAT
	ION	SUBJECT	AT	SUBJECT	UDGIRI	SUBJECT	PLATEAU

DATE OF PHOTO	TYPE	QUALITY	CLASS	NO. OF CARDS
NOV 59 - JUL 60	4	3	4	1

(1) STATINTL

Approved For Release 2000/04/14 : CIA-RDP78-05867A000301700047-4 50E

COUNTRY		INDIA		PROVINCE		BOMBAY		LATITUDE		LONGITUDE	
AREA NO	SUBJECT	SUBJECT	SUBJECT	SUBJECT	SUBJECT	SUBJECT	SUBJECT	SUBJECT	SUBJECT	SUBJECT	SUBJECT
275U	DIG										
	5	10	15	20							
U D G I R I	(N R)										
	25	30	35	40							
P I T	A N D										
	45	50									
I O N	A T	U D G I R I									

DATE OF PHOTO		TYPE	QUALITY	CLASS	NO. OF CARDS	STATINTL
NOV 54	JUL 60	4	2	4	1	[REDACTED]
CAPTIONED BY						
MEOWA						

Approved For Release 2000/04/14 : CIA-RDP78-05867A000301100047-4

PHOTO NO. 464519	AREA NO. 37511	COUNTRY INDIA	PROVINCE GOA	REFERENCE P 275	LATITUDE 17° 50' N	LONGITUDE 75° 50' E
SUBJECT	SUBJECT	SUBJECT	SUBJECT	SUBJECT	SUBJECT	SUBJECT
DIG						
5	10	15	20	25	30	35
UDGIRI	(NR)	SURVEYING				
25	30	35	40	45	50	
PIT	AND	DRI	LL	LOC	AT	
45	50					
ION	AT	UDGIRI	PLATEAU.			

STATINTL
 (1)
 NO. OF CARDS: [REDACTED]

DATE OF PHOTO	TYPE	QUALITY	CLASS	NO. OF CARDS
NOV 60	4	2	4	1

PHOTO NO. 464520
 APPROVED FOR RELEASE 2000/04/14
 REFERENCE: P-270
 LATITUDE: 17° 00' N
 LONGITUDE: 73° 00' E
 CIA-RDP78-05867A000301100047-4

COUNTRY: INDIA
 PROVINCE: BOMBAY

AREA NO	SUBJECT	SUBJECT	SUBJECT	SUBJECT	SUBJECT	SUBJECT	SUBJECT	SUBJECT
2754	AKW	D36						
KARAD	(UR)		10	KRIBHANA	15		RI	20
VER	BRIDGE		30		35			40
			45					

DATE OF PHOTO	TYPE	QUALITY	CLASS	NO. OF CARDS	STATINTL
60	4	2	4	2	[REDACTED]

CLASSIFICATION: Approved For Release 2000/04/14
 CAPTIONED BY: MEM
 PHOTO ANALYSIS REPORT
 FORM NO. 174 USE PREVIOUS EDITIONS
 1 Jun 56

Approved For Release 2000/04/14 : CIA-RDP78-05867A000301100047-4


COUNTRY INDIA PROVINCE BOMBAY

AREA NO	SUBJECT	SUBJECT	SUBJECT	SUBJECT	SUBJECT	SUBJECT	SUBJECT	SUBJECT
2754	AKV							
	KARAD	(NR)	10	ROAD	15	FROM	20	
	KARAD	T	30	TATION.	35		40	
			45		50			

(28)

STATINTL

DATE OF PHOTO	TYPE	QUALITY	CLASS	NO. OF CARDS
60	4	2	4	1



Approved For Release 2000/04/14 : CIA-RDP78-05867A000301100047-4

Approved For Release 2000/04/14 : CIA-RDP78-05867A000301100047-40E

PHOTO NO. 164522

COUNTRY INDIA PROVINCE BOMBAY

AREA NO	SUBJECT	SUBJECT	SUBJECT	SUBJECT	SUBJECT	SUBJECT	SUBJECT	SUBJECT	SUBJECT
275U	AKN								
KARAD	(NR)		10	METER		15	GAKG		20
ERAIL			30	CAR		35	KARAD		40
STATION			45	HAND			SIDING.		

(27) STATINTL

DATE OF PHOTO	TYPE	QUALITY	CLASS	NO. OF CARDS
	60	4	2	4

CLASSIFICATION Approved For Release 2000/04/14 : CIA-RDP78-05867A000301100047-40E

FORM NO. 174 USE PREVIOUS EDITIONS 1 Jun 56 PHOTO ANALYSIS REPORT

PHOTO NO. 464523 APPROVED FOR RELEASE 2000/04/14 CIA-RDP78-05867A000301100047-4
 P 270 INDIA 17° 17' N 76° 00' E

COUNTRY INDIA PROVINCE BOMBAY

AREA NO	SUBJECT	SUBJECT	SUBJECT	SUBJECT	SUBJECT	SUBJECT	SUBJECT	SUBJECT
2754	AKJ							
KARAD	(NR)		10	ENGIN	15	NE		20
KARAD			25	STATION	35			40
			45					

STATINTL

DATE OF PHOTO	TYPE	QUALITY	CLASS	NO. OF CARDS
NOV 59 JUL 60	4	2	4	1

CLASSIFICATION APPROVED FOR RELEASE 2000/04/14 CIA-RDP78-05867A000301100047-4

PHOTO NO. 464521
 APPROVED FOR RELEASE 2000/04/14 : CIA-RDP78-05867A000301100047-4
 REFERENCE P 270
 LATITUDE
 LONGITUDE

COUNTRY	INDIA							
PROVINCE	BOMBAY							
AREA NO	SUBJECT	SUBJECT	SUBJECT	SUBJECT	SUBJECT	SUBJECT	SUBJECT	SUBJECT
7704	AKQ	AKM						
KARAD	(NR)		10	KARAD	15		STAIR	20
ION	NOTE		30	METER	35		G A U G E	40
TRACK			45					

DATE OF PHOTO	TYPE	QUALITY	CLASS	NO. OF CARDS	STATINTL
29-2-64	604	2	4	2	[REDACTED]
CAPTIONED BY				[REDACTED]	

PHOTO NO. 464527
 APPROVED FOR RELEASE 2000/04/14
 REFERENCE P 270
 LATITUDE 17° 00' N
 LONGITUDE 73° 00' E
 78-05867A000301100047-40E

COUNTRY	INDIA							PROVINCE	BOMBAY									
AREA NO	2754		SUBJECT	AKQ	SUBJECT	AKM	SUBJECT	AKJ	SUBJECT		SUBJECT		SUBJECT		SUBJECT		SUBJECT	
	KARAD			(NR)							KARAD				STAT			
	LON			NOTE							METER				GAUGE			
	TRACK			\$.														

DATE OF PHOTO	NOV 59	JUL 60	TYPE	4	QUALITY	2	CLASS	4	NO. OF CARDS	3	STATINTL	[REDACTED]
CLASSIFICATION	Approved For Release 2000/04/14											
	CIA-RDP78-05867A000301100047-40E											

PHOTO NO. 164527
 Approved For Release 2000/04/14 : CIA-RDP78-05867A000301100047-4
 MAP REFERENCE P 270
 LATITUDE 17° 01' 54" N
 LONGITUDE 77° 00' 00" E

COUNTRY INDIA PROVINCE BOMBAY

AREA NO	SUBJECT	SUBJECT	SUBJECT	SUBJECT	SUBJECT	SUBJECT	SUBJECT	SUBJECT
2754	AHV	D36						
	5	(NR)	10	WEIR	15	REST	20	
	25		30		35		40	
	45		50					

ICTING WATER ON KRISHNA RIVER FOR AGRICULTURAL IRRIGATION.

(2429) STATINTL

DATE OF PHOTO	TYPE	QUALITY	CLASS	NO. OF CARDS
NOV 59 - JUL 60	4	2	4	2

CLASSIFICATION Approved For Release 2000/04/14 : CIA-RDP78-05867A000301100047-4
 CAPTIONED BY MERM

PHOTO NO. 164525 Approved For Release 2000/04/14 : CIA-RDP78-05867A000301100047-4

COUNTRY INDIA PROVINCE BOMBAY

AREA NO 2754 SUBJECT AKV DIG

D H A N G A R V A D I (NR) C O M P

R E S S O R O N T R U C K G O I N

G D O W N A C T I E S & R O A D O N

D H A N G A R W A D I P L A T E A U .

STATINTL

DATE OF PHOTO	TYPE	QUALITY	CLASS	NO. OF CARDS
NOV 59 - JUL 60	4	2	4	2

CLASSIFICATION Approved For Release 2000/04/14 : CIA-RDP78-05867A000301100047-4

PHOTO NO. **Approved For Release 2000/04/14 : CIA-RDP78-05867A000301100047-4 OF**

COUNTRY **INDIA** PROVINCE **BOMBAY**

AREA NO **2754** SUBJECT **AKV** SUBJECT **DIG** SUBJECT **(NR)** SUBJECT **COM P**

OHANGARWADI **TRUCK** **GOIN**

DOWN **ACRES** **ROAD ON**

DHANGARWADI PLATEAU.

DATE OF PHOTO	TYPE	QUALITY	CLASS	NO. OF CARDS	STATINTL
NOV 59 - JUL 60	4	2	4	2	[REDACTED]

CLASSIFICATION **Approved For Release 2000/04/14 : CIA-RDP78-05867A000301100047-4**

PHOTO NO. 464550 Approved For Release 2000/04/14 : CIA-RDP78-05867A000301100047-4

COUNTRY INDIA PROVINCE BOMBAY

AREA NO	SUBJECT	SUBJECT	SUBJECT	SUBJECT	SUBJECT	SUBJECT	SUBJECT	SUBJECT
275U	DIG							
D H A N G A R V A D I					(NR)		P L A T	
E A U	S U R F A C E							

DATE OF PHOTO	TYPE	QUALITY	CLASS	NO. OF CARDS
NOV 59 JUL 60	4	2	4	1

CLASSIFICATION (S) CAPTIONED BY MEM

Approved For Release 2000/04/14 : CIA-RDP78-05867A000301100047-4

FORM NO. 174 USE PREVIOUS EDITIONS 1 Jun 56 PHOTO ANALYSIS REPORT

PHOTO NO. 464531 Approved For Release 2000/04/14 : CIA-RDP78-05867A000301100047-4

COUNTRY LAOS PROVINCE PHOUKHOUT

AREA NO.	SUBJECT	SUBJECT	SUBJECT	SUBJECT	SUBJECT	SUBJECT	SUBJECT	SUBJECT	SUBJECT
<u>75U</u>	<u>DIG</u>								
	<u>D H A N G A R V A D I</u>							<u>\$ O U T</u>	
	<u>H E A D T I P</u>							<u>O F</u>	
	<u>W A D I</u>							<u>P L A T E A U</u>	
<u>COVERED WITH SOIL AND KATERITE PEBBLES</u>									

() STATINTL

DATE OF PHOTO	TYPE	QUALITY	CLASS	NO. OF CARDS
<u>10/1/68</u>	<u>1</u>	<u>4</u>	<u>L</u>	<u>1</u>

CLASSIFICATION SECRET CAPTIONED BY 249204

PHOTO NO. 464532 APPROVED FOR RELEASE 2000/04/14 CIA-RDP78-05867A000301100047-450E

COUNTRY INDIA PROVINCE BOMBAY

AREA NO 2754	SUBJECT DIG	SUBJECT	SUBJECT	SUBJECT	SUBJECT	SUBJECT	SUBJECT	SUBJECT	SUBJECT
	5			10	(NR)	15		N	20
		D H A N G A R V A	D I					O	R
	25	H E A S T	T I P	O F	P L A T	E A	4		40
	45								

DATE OF PHOTO	TYPE	QUALITY	CLASS	NO. OF CARDS	STATINTL
NOV 59 - JUL 60	f	2	4	1	[REDACTED]
CLASSIFICATION	CAPTIONED BY				
Approved For Release 2000/04/14 CIA-RDP78-05867A000301100047-450E	MEM				

PHOTO NO. 104733 APPROVED FOR RELEASE 2000/04/14 MAP REFERENCE 16-270 LONGITUDE 78-05867A000301100047-4 E

COUNTRY INDIA PROVINCE GUJARAT

AREA NO. 2754 SUBJECT DIG DIG SUBJECT SUBJECT SUBJECT SUBJECT SUBJECT SUBJECT

D H A N G A R V A D I (NR) V A L L

E Y B E T W E E N S E G M E N T S

O F O F D H A N G A R V A D I P L A T E A U

WEST SIDE OF SOUTHEASTERN TIP OF PLATEAU.

PART 1 OF 2 PART PAN SEE DIA - TO -

DATE OF PHOTO TYPE QUALITY CLASS NO. OF CARDS

UNCLASSIFIED 4 2 4 1

CLASSIFICATION APPROVED BY MCDM

Approved For Release 2000/04/14 : CIA-RDP78-05867A000301100047-4

PHOTO NO. 464534 REFERENCE NO. P270 PROVINCE BOMBAY

AREA NO	SUBJECT	SUBJECT	SUBJECT	SUBJECT	SUBJECT	SUBJECT	SUBJECT	SUBJECT
25U	DIG	DIG						
	D H A N G A R V A D I			(NR)			V A L L	
	E Y	B E T W E E N					S E G M E N T S	
	O F D H A N G A R V A D I P L A T E A U A N D							
	W E S T S I D E O F S O U T H E A S T E R N T I P O F P L A T E A U .							
	P A R T 2 O F 2 P A R T P A N S E E C I A - T O -							

(1) STATINTL

DATE OF PHOTO	TYPE	QUALITY	CLASS	NO. OF CARDS
NOV 59 - JUL 60	4	2	4	2

PHOTO NO. 46455
 MAP REFERENCE
 APPROVED FOR RELEASE 2000/04/14 CIA-RDP78-05867A0003011000474
 LATITUDE
 LONGITUDE 50 E

COUNTRY	INDIA		PROVINCE	BOMBAY					
AREA NO	25U	SUBJECT	DIG	SUBJECT	AKV	SUBJECT		SUBJECT	
	D H A N	G A R V A	D I		(N R)		W E S T		
	E R N	T I P	O F		D H A N	G A R V A			
	D I	P L A T E A U,					LOOKING FROM		
	ACCESS ROAD								

DATE OF PHOTO	NOV 57	JUL 6	0	4	3	CLASS	4	NO. OF CARDS	5	STATINTL
CLASSIFICATION	Approved For Release 2000/04/14 CIA-RDP78-05867A0003011000474									
CAPTIONED BY	M. E. O.									

PHOTO NO. Approved For Release 2000/04/14 : CIA-RDP78-05867A00030110004750E
 REFERENCE: P270 LATITUDE: 18 48 00 LONGITUDE: 75 00 45

COUNTRY: INDIA PROVINCE: BOMBAY

AREA NO	SUBJECT	SUBJECT	SUBJECT	SUBJECT	SUBJECT	SUBJECT	SUBJECT	SUBJECT
2511	DIG	AK						
	5		10		15		20	
	D H A N G I R V A D I (N R)				N O R T			
	25		30		35		40	
	H \$ C A R P O F			P L A T E A U.				
	45		50					

DATE OF PHOTO	TYPE	QUALITY	CLASS	NO. OF CARDS	STATINTL
NOV 54 - JPL 6 0 4	4	2	4	1	[REDACTED]

PHOTO NO. 464537 APPROVED FOR RELEASE 2000/04/14 REFERENCE: P270 LATITUDE: 17° 20' N LONGITUDE: 72° 58' E

COUNTRY: INDIA PROVINCE: BOMBAY

AREA NO	SUBJECT	SUBJECT	SUBJECT	SUBJECT	SUBJECT	SUBJECT	SUBJECT	SUBJECT
2754	AL8	D34						
	5		10	15				20
								40
	25		30	35				
			50					
	45							

CHHIPLUN FERR

DATE OF PHOTO	TYPE	QUALITY	CLASS	NO. OF CARDS	SO
NOV 59 - JUL 60	4	2	4	2	STATINTL

PHOTO NO. 16455 N 4688 MAP REFERENCE N15 012 LATITUDE 52 50 00 LONGITUDE 00301 4000474 E

COUNTRY USSR PROVINCE

AREA NO	SUBJECT	SUBJECT	SUBJECT	SUBJECT	SUBJECT	SUBJECT	SUBJECT	SUBJECT	SUBJECT
<u>A235N</u>	<u>C32</u>	<u>C9H</u>							
<u>ZH1</u>	<u>RND</u>	<u>VSK</u>	<u>10</u>	<u>NEW</u>	<u>15</u>	<u>WORK</u>	<u>20</u>	<u>E</u>	
<u>RS</u>	<u>APT</u>	<u>S</u>	<u>30</u>	<u>SS</u>	<u>35</u>	<u>CIVIL</u>	<u>40</u>	<u>D</u>	
<u>E.F.</u>	<u>INST</u>	<u>AKL</u>	<u>50</u>	<u>ENTRANCE</u>					
<u>CENTER.</u>									


DATE OF PHOTO	TYPE	QUALITY	CLASS	NO. OF CARDS	SOURCE
<u>Aug 604</u>		<u>2</u>	<u>3</u>	<u>2</u>	

PHOTO NO. 464959
 Approved For Release 2000/04/14 : CIA-RDP78-05867A000301100047-4
 MAP REFERENCE C
 LATITUDE 64°34' E
 LONGITUDE 24° E

COUNTRY FINLAND PROVINCE OULU

AREA NO	SUBJECT	SUBJECT	SUBJECT	SUBJECT	SUBJECT	SUBJECT	SUBJECT	SUBJECT	SUBJECT
121M	AKQ	AKJ							
K E M I	⁵	R A I L	¹⁰	R O A D	¹⁵	S T A T I	²⁰		
O N	²⁵	V I E W	³⁰	T O	³⁵	T H E	S O U T	⁴⁰	
H E A S T	⁴⁵		⁵⁰						

(27)

DATE OF PHOTO	TYPE	QUALITY	CLASS	NO. OF CARDS	SOURCE OF PHOTOGRAPH
Oct 6 0 4	4	2	3	2	25X10

CLASSIFICATION Approved For Release 2000/04/14 : CIA-RDP78-05867A000301100047-4
 CAPTIONED BY [Redacted]
 PHOTO ANALYSIS REPORT

PHOTO NO. 461540 MAP REFERENCE P-22 DATE 65 APPROVED FOR RELEASE 2000/04/14 : CIA-RDP78-05867A000301100047-4 (E) LONGITUDE

COUNTRY FINLAND		PROVINCE OULU											
AREA NO 121 M	SUBJECT AGJ	SUBJECT	SUBJECT	SUBJECT	SUBJECT	SUBJECT	SUBJECT	SUBJECT	SUBJECT				
K	E	M	I	5	S	A	W	M	I	L	L	15	20
				25				30				35	40
				45				50					

(18)

DATE OF PHOTO	TYPE	QUALITY	CLASS	NO. OF CARDS	SOURCE OF PHOTOGRAPH
Oct 60	4	3	3	1	25X1C
CAPTIONED BY					[REDACTED]

PHOTO NO. 464541 APPROVED FOR RELEASE 2000/04/14 : CIA-RDP78-05867A000301100047-4 E

COUNTRY FINLAND PROVINCE OULU

AREA NO	SUBJECT	SUBJECT	SUBJECT	SUBJECT	SUBJECT	SUBJECT	SUBJECT	SUBJECT
121M	C62	AGJ						
K E M I	⁵	F R O M	¹⁰	R O O F	¹⁵	O F	²⁰	7
O W N	²⁵	H A L L	³⁰	S A W M I L L	³⁵			⁴⁰
B A C K	⁴⁵	G R O U N D	⁵⁰					

VIEW TO THE NNW

(6, 18)

DATE OF PHOTO	TYPE	QUALITY	CLASS	NO. OF CARDS	SOURCE OF PHOTOGRAPH
Oct 6 0 3	3	1	3	2	25X1C

PHOTO NO. 464542 APPROVED FOR RELEASE 2000/04/14 : CIA-RDP78-05867A000301100047-4

COUNTRY	FINLAND		PROVINCE	OULU											
AREA NO	121M	SUBJECT	C62	SUBJECT	D31	SUBJECT		SUBJECT		SUBJECT		SUBJECT		SUBJECT	
	K	E	M	i	S	O	U	T	H	F	R	O	M	R	O
	F	O	F	T	O	W	N	H	A	L	L				

VEITSILUOTO MILL IN LEFT BACKGROUND.

(1, 6)

DATE OF PHOTO	TYPE	QUALITY	CLASS	NO. OF CARDS	SOURCE OF PHOTOGRAPH
DEC 6 0	3	3	3	2	25X1C
CLASSIFICATION	CAPTIONED BY				
CONF	mfj				

PHOTO NO. 10415-13
 MAP REFERENCE P-22
 LATITUDE 65° 47' N
 LONGITUDE 25° 10' E
 Approved For Release 2000/04/14 : CIA-RDP78-05867A000301100047-4

COUNTRY FINLAND		PROVINCE OULU																
AREA NO. 121M	SUBJECT AKQ	SUBJECT	SUBJECT	SUBJECT	SUBJECT	SUBJECT	SUBJECT	SUBJECT	SUBJECT									
K	E	M	i	5	R	A	i	10	R	O	A	D	15	S	T	A	T	20
O	N			25				30					35					40
				45				50										

(27)

DATE OF PHOTO	TYPE	QUALITY	CLASS	NO. OF CARDS	SOURCE OF PHOTOGRAPH
Oct 6 0 4	4	2	3	1	25X1C
CAPTIONED BY					

PHOTO NO. 464544 MAP REFERENCE P 22 LATITUDE 66 LONGITUDE 22 E

COUNTRY FINLAND			PROVINCE OULU					
AREA NO	SUBJECT		SUBJECT	SUBJECT	SUBJECT	SUBJECT	SUBJECT	SUBJECT
121 M	C6B							
R	O	V	A	N	I	E	M	I
							K	O
S	T	R	E	E	T			V
W	N	W						

(6,7)

DATE OF PHOTO		TYPE	QUALITY	CLASS	NO. OF CARDS	SOURCE OF PHOTOGRAPH
Oct	6 0 4	4	2	3	1	25X1C
CAPTIONED BY						

Approved For Release 2000/04/14 : CIA-RDP78-05867A000301100047-4

PHOTO NO. 464545	AREA NO. 660M	COUNTRY RUMANIA	PROVINCE BUCEGI	LONGITUDE 100047E
SUBJECT C6B	SUBJECT C24	SUBJECT 10	SUBJECT 15	SUBJECT 20
B	U	C	H	A
R	E	T	L	K
G	N	A	T	
B	U	L	B	A
L	C	E	S	E
U	F	R	L	I
D	O			
H	O	T	E	L

(7)

(6) STATINTL

DATE OF PHOTO	TYPE	QUALITY	CLASS	NO. OF CARDS	SOURCE
Oct 60	4	2	4	2	[REDACTED]

Approved For Release 2000/04/14 : CIA-RDP78-05867A000301100047-4

Approved For Release 2000/04/14 : CIA-RDP78-05867A000301100047-4 E

PHOTO NO.	464546		MAP REFERENCE	N-4822		LATITUDE			LONGITUDE	100047-4 E	
COUNTRY	RUMANIA				PROVINCE	BUCEGI					
AREA NO	660M	SUBJECT	C6B	SUBJECT	C2G	SUBJECT		SUBJECT		SUBJECT	
	B	U	C	H	A	R	E	T	10	L	K
	B	U	L		B	A	L	C	E	S	C
	H	O	T	E	L				50	F	R

DATE OF PHOTO	TYPE	QUALITY	CLASS	NO. OF CARDS	STATINTL
Oct 60	4	2	4	2	(6) [REDACTED]
CAPTIONED BY					

Approved For Release 2000/04/14 : CIA-RDP78-05867A000301100047-4

PHOTO NO.	164547	COUNTRY	RUMANIA	PROVINCE	SOMES	LONGITUDE	100047-4
AREA NO.	160M	SUBJECT	AKM	SUBJECT	DOQ	SUBJECT	AKN
		SUBJECT	DOQ	SUBJECT	AKL	SUBJECT	AKJ
[R	R	5	V A	10	L	15	K G
R	O R	25	A D E A	30	C	35	I U C E A
	O F	45	C	50	I U C E A		

DATE OF PHOTO	TYPE	QUALITY	CLASS	NO. OF CARDS	SOURCE OF PHOTOGRAPH
Oct 60	4	2	4	6	STAINTL
CAPTIONED BY					

Approved For Release 2000/04/14 : CIA-RDP78-05867A000301100047-4

Approved For Release 2000/04/14 : CIA-RDP78-05867A000301100047-4

PHOTO NO.	464518	COUNTRY	RUMANIA		PROVINCE	BUCEGI												
AREA NO.	660M	SUBJECT	AKM	AKN	DOD													
	COM	M	A	R	N	C	(NR)	L	15	K	G	\$	A					
	T	O	R	A	S	U	L	\$	30	T	A	L	35	N	-	P	40	C
	O	E	\$	T	45	I	RR	50	(NT)									

41 MILES SOUTH OF ORASUL \$ TALIN.

DATE OF PHOTO	TYPE	QUALITY	CLASS	NO. OF CARDS	CLASSIFICATION
Oct 60	4	2	4	3	(1,2) STATINTL
CAPTIONED BY					

Approved For Release 2000/04/14 : CIA-RDP78-05867A000301100047-4

PHOTO NO. 164549	MAP REFERENCE N-412	ALTITUDE 1720	LONGITUDE 16° 47' E					
COUNTRY HUNGARY	PROVINCE PEST							
AREA NO. 3237 M	SUBJECT C06	SUBJECT D36	SUBJECT C62	SUBJECT	SUBJECT	SUBJECT	SUBJECT	
B U D A P E S T	5	10	D A N U B E	15	R I V	20		
E R	25	L K G	30	F R	35	B U D A	40	H I L L
S T O	45	P E S T	50			ORSZAGHAZA AT CENTER,		

ACROSS RIVER.

PART ① OF 2-PART SERIES. SEE CIA _____

(6829)

DATE OF PHOTO	TYPE	QUALITY	CLASS	NO. OF CARDS	SOURCE OF PHOTOGRAPH
LATE	6a	42	4	3	[REDACTED]
CAPTIONED BY					

Approved For Release 2000/04/14 : CIA-RDP78-05867A000301100047-4

PHOTO ANALYSIS REPORT

Approved For Release 2000/04/14 : CIA-RDP78-05867A000301100047-4

PHOTO NO. 164550	MAP REFERENCE N-42W		LATITUDE 47° 47' E		LONGITUDE 16° 45' E	
COUNTRY HUNGARY	PROVINCE PEST					
AREA NO. 3237 M	SUBJECT D3L	SUBJECT C62	SUBJECT AKW	SUBJECT C02	SUBJECT	SUBJECT
B U D A	5	P E S T	10	D A N U B E	15	R I V
E R	25	L K G	30	B U D A	35	H I L C
S T O	45	P E S T	50	BAZILIKA IN BG;		

RECHENYI BRIDGE AT RIGHT.
PART 2 OF 3-PART SERIES. SEE CIA

DATE OF PHOTO LATE	TYPE 60	QUALITY 4/2	CLASS 4	NO. OF CARDS 4	SOURCE OF PHOTO CIA
CAPTIONED BY					

Approved For Release 2000/04/14 : CIA-RDP78-05867A000301100047-4

PHOTO NO. 464551	MAP REFERENCE N-9822		LATITUDE 47 20		LONGITUDE 100 47 E	
COUNTRY HUNGARY	PROVINCE PEST					
AREA NO. 3237M	SUBJECT C46	SUBJECT C6B	SUBJECT	SUBJECT	SUBJECT	SUBJECT
B	U	D	A	5	10	15
R	S	A	S	25	30	35
T	A	T	U	45	50	55
SUBJECTS: P E S T, P R O B, K O Z T A, A G - T E R, S Q U A R E.						

DATE OF PHOTO LATE 60	TYPE 4	QUALITY 2	CLASS 4	NO. OF CARDS 2	SOURCE OF PHOTOGRAPH STATINTL
CAPTIONED BY					

Approved For Release 2000/04/14 : CIA-RDP78-05867A000301100047-4

PHOTO ANALYSIS REPORT

Approved For Release 2000/04/14 : CIA-RDP78-05867A000301100047-4

PHOTO NO. 164552 MAP REFERENCE P-267 LATITUDE 45° 50' E

COUNTRY YUGOSLAVIA PROVINCE HRVATSKA

AREA NO	SUBJECT	SUBJECT	SUBJECT	SUBJECT	SUBJECT	SUBJECT	SUBJECT	SUBJECT
280 M	267	D2C						
M	O	L	A	T	O	S	T	R
A	R	T	I	L	L	E	R	Y
P	T	I	O	F				

PT = PART

PART PANORAMA.

(2, 3)

DATE OF PHOTO	TYPE	QUALITY	CLASS	NO. OF CARDS	SOURCE OF PHOTOGRAPH
September 60	3	2	C	2	25X1A
CAPTIONED BY				[REDACTED]	

PHOTO NO. 464553 APPROVED FOR RELEASE 2000/04/14 : CIA-RDP78-05867A000301100047-4

COUNTRY		YUGOSLAVIA		PROVINCE		HRVATSKA		LATITUDE		LONGITUDE						
AREA NO.	280M	SUBJECT	D2C	SUBJECT	D2C	SUBJECT		SUBJECT		SUBJECT						
M	O	L	A	T	O	S	T	R	V	O	S	K	O	L	I	J
C	I	S	L	A	N	D	(2)	P	A	R	T	2				0
F	2	P	A	R	T	P	A	N	O	R	A	M	A	.		

(2)

DATE OF PHOTO	TYPE	QUALITY	CLASS	NO. OF CARDS	SOURCE OF PHOTOGRAPH
Oct 6 0 3	2	C	1	25X1A	[REDACTED]
CLASSIFICATION				CAPTIONED BY	
C/NE/CS				smog	

Approved For Release 2000/04/14 : CIA-RDP78-05867A000301100047-4

PHOTO NO.	AREA NO.	COUNTRY	PROVINCE	MAP REFERENCE	ALTITUDE	LONGITUDE
100055	280 M	YUGOSLAVIA	HRVATSKA	P-264	173	150 E.
SUBJECT		SUBJECT		SUBJECT		SUBJECT
D2C		298				
M	O	L	A	T	O	S
L	B	A	T	T	E	R
I	O	F	3			

↑
PART PANORAMA - SEE CIA
THROUGH

(2,3)

DATE OF PHOTO	TYPE	QUALITY	CLASS	NO. OF CARDS	SOURCE OF PHOTOGRAPH
SEPT. 6 0	3	2	C	2	25X1A
CAPTIONED BY					
C/NE/CC				mol	

Approved For Release 2000/04/14 : CIA-RDP78-05867A000301100047-4 E.

PHOTO NO. 464555 P-264

COUNTRY Yugoslavia PROVINCE HRVATSKA

AREA NO	SUBJECT	SUBJECT	SUBJECT	SUBJECT	SUBJECT	SUBJECT	SUBJECT	SUBJECT
280 M	21G	21J	ALB	D2C				
M	0	L	A	5	T,	0	S	T
F	3	25	P	T	30	P	A	N
		45			50	O	R	A
						15	P	T
						35		
							2	0
								40

LIGHTHOUSE (9), AA GUN (10), CANNON (12/E),
 POINT BANASTRA (13). PART 2 OF 3 PART
 PANORAMA. SEE CIA THROUGH.

(2, 3, 30)

DATE OF PHOTO	TYPE	QUALITY	CLASS	NO. OF CARDS	SOURCE OF PHOTOGRAPH
Sept 6 0	3	2	C	4	25X1A

CAPTIONED BY [REDACTED]

Approved For Release 2000/04/14 : CIA-RDP78-05867A000301100047-4

FORM NO. 174 USE PREVIOUS EDITIONS 1 Jun 56 PHOTO ANALYSIS REPORT (20)

Approved For Release 2000/04/14 : CIA-RDP78-05867A000301100047-4

PHOTO NO. 464556	MAP REFERENCE P-264	LATITUDE C	LONGITUDE E
COUNTRY YUGOSLAVIA	PROVINCE HRVATSKA		
AREA NO 280M	SUBJECT D2C	SUBJECT	SUBJECT
M O L A T,	O S T R V O	P A R T	3
O F	P A R T	P A N O R A M A	40

SEE CIA THROUGH

(2)

DATE OF PHOTO	TYPE	QUALITY	CLASS	NO. OF CARDS	SOURCE OF PHOTOGRAPH
Sept 6 0 3	3	2	C	1	25X1A
CAPTIONED BY					
MOK					

PHOTO NO. 464557
 MAP REFERENCE P-264
 LATITUDE 44 50 E
 LONGITUDE 100047-4
 Approved For Release 2000/04/14 : CIA-RDP78-05867A000301100047-4

COUNTRY YUGOSLAVIA
 PROVINCE HRVATSKA

AREA NO	SUBJECT	SUBJECT	SUBJECT	SUBJECT	SUBJECT	SUBJECT	SUBJECT	SUBJECT
280 M	D2C	21J	298					
M O L A T,		O S T R V O						
S (D)		C O A S T A L						
(1 2)								

AA BATTERY (10)

(2, 3)

DATE OF PHOTO	TYPE	QUALITY	CLASS	NO. OF CARDS	SOURCE OF PHOTOGRAPH
Sept. 6 0 3		2°	c	3	25X1A

Approved For Release 2000/04/14 : CIA-RDP78-05867A000301100047-4 E

PHOTO NO. 464558	MAP REFERENCE P-268	LATITUDE C	LONGITUDE E
COUNTRY YUGOSLAVIA	PROVINCE HRVATSKA		
AREA NO. 280 M	SUBJECT D2C	SUBJECT 298	SUBJECT 26D
		SUBJECT 21J	
M O L A T	O S T R V O	A A	B A T
T E R Y	(1 0)	C O A S T A L	B A T T
E R Y	(1 2)		

BUNKER (14)

(2, 3)

DATE OF PHOTO	TYPE	QUALITY	CLASS	NO. OF CARDS	SOURCE OF PHOTOGRAPH
Sept.	60	3	2	C	4
CLASSIFICATION					CAPTIONED BY
G/NE/CC					7/20/58

APPROVED FOR RELEASE 2000/04/14 : CIA-RDP78-05867A000301100047-4

PHOTO NO. 154558	REFERENCE P-264	LONGITUDE
COUNTRY YUGOSLAVIA	PROVINCE HRVATSKA	
AREA NO 280	SUBJECT D21	SUBJECT AHD
Z	A	D
A	R	
T	O	W
N		
Y	(2)	

DATE OF PHOTO	TYPE	QUALITY	CLASS	NO. OF CARDS	SOURCE OF PHOTOGRAPH
4 Sept	60	3	2	C	2
					25X1A

Approved For Release 2000/04/14 : CIA-RDP78-05867A000301100047-4

PHOTO NO. 464560	MAP REFERENCE P-264	LATITUDE N 45	LONGITUDE E 15														
COUNTRY YUGOSLAVIA	PROVINCE HRVATSKA																
AREA NO 280M	SUBJECT D2W	SUBJECT D2C	SUBJECT 15	SUBJECT 20	SUBJECT R I V A												
Z	A	D	A	⁵ R	S	K	I	¹⁰ K	A	N	A	L	¹⁵ P	A	R	T	²⁰ I
N	I	²⁵ I	S	L	A	N	D	³⁰ (2)									
O	F	⁴⁵ 4						⁵⁰									
↑ PART PANORAMA. SEE CIA THROUGH																	
(2)																	
DATE OF PHOTO	TYPE	QUALITY	CLASS	NO. OF CARDS	SOURCE OF PHOTOGRAPH												
4 Sept	60	3	2	C	2												
CLASSIFICATION: <i>c/22/1/8</i> Approved For Release 2000/04/14 : CIA-RDP78-05867A000301100047-4																	
FORM NO. 174 USE PREVIOUS EDITIONS 1 Jan 58																	
PHOTO ANALYSIS REPORT																	
(20)																	

PHOTO NO.	404001	MAP REFERENCE	P-264	LATITUDE	45° 30' N	LONGITUDE	15° 40' E
COUNTRY	YUGOSLAVIA		PROVINCE	HRVATSKA			
AREA NO.	280M	SUBJECT	DZW	SUBJECT	DZC	SUBJECT	ALB
	Z	A	D	A	⁵ R	S	K
	V	O	²⁵ S	E	S	T	R
	O	F	⁴⁵ 4				
					¹⁰ K	A	N
					³⁰ U	N	J
						(1)	
					³⁵ P	T	
							²⁰ R
							⁴⁰ 2
LIGHTHOUSE (A) . PART 2 OF 4 PART PANORAMA. SEE CIA THROUGH							
(2, 30)							
DATE OF PHOTO	7 Sept	60	3	2	C	3	25X1A
CLASSIFICATION	C/NE/CC			CAPTIONED BY		[REDACTED]	

Approved For Release 2000/04/14 : CIA-RDP78-05867A000301100047-4

PHOTO NO. 461002 P-264 1015

MAP REFERENCE 1015

LATITUDE 45° 30' E

LONGITUDE 16° 00' E

COUNTRY	YUGOSLAVIA		PROVINCE	HRVATSKA																
AREA NO	280 M	SUBJECT	D2W	SUBJECT	D2C	SUBJECT	SUBJECT	SUBJECT	SUBJECT	SUBJECT										
	Z	A	D	A	⁵ R	S	K	I	¹⁰ K	A	N	A	L	¹⁵		P	A	R	T	²⁰
	3	0	²⁵ F		4		³⁰ P	A	R	T		³⁵ P	A	N	O	R	A	M		⁴⁰
	A		⁴⁵				⁵⁰													

↑
SEE CIA THROUGH

(2)

DATE OF PHOTO	TYPE	QUALITY	CLASS	NO. OF CARDS	SOURCE OF PHOTOGRAPH
4 Sept	603	2	C	2	25X1A

Approved For Release 2000/04/14 : CIA-RDP78-05867A000301100047-4

PHOTO NO.	P-264		LATITUDE		LONGITUDE	
COUNTRY	YUGOSLAVIA		PROVINCE HRVATSKA			
AREA NO	280 M	SUBJECT D2W	SUBJECT D2C	SUBJECT	SUBJECT	SUBJECT
	Z	A	D	A	R	S
	V	O	S	E	S	T
	4	O	F	4		

10 K A N A L 15 O S T R
 20
 25 S E S T R U N J (1) 35 P A R T 40
 45

↑ PART PANORAMA. SEE CIA THROUGH

(2)

DATE OF PHOTO	TYPE	QUALITY	CLASS	NO. OF CARDS	SOURCE OF PHOTOGRAPH
4 Sept	603	2	C	2	25X1A

Approved For Release 2000/04/14 : CIA-RDP78-05867A000301100047-4 E.

PHOTO NO 464564	MAP REFERENCE P-264	LATITUDE 47° 15'	LONGITUDE 16° 45' E.
COUNTRY YUGOSLAVIA	PROVINCE HRVATSKA		
AREA NO 280 M	SUBJECT 962	SUBJECT D2C	
S I P A N,	5	O S T R V O	10
S T A T I O N	25	A T O P	30
R R O W	45	H I L L	35
			40
			45
			50
			55
			60
			65
			70
			75
			80
			85
			90
			95
			100

(2, 23)

DATE OF PHOTO 17 Sept 60	TYPE 3	QUALITY 2	CLASS C	NO. OF CARDS 2	SOURCE OF PHOTOGRAPH 25X1A
CLASSIFICATION Approved For Release 2000/04/14 : CIA-RDP78-05867A000301100047-4				CAPTIONED BY mjt	

Approved for Release 2000/04/14 : CIA-RDP78-05867A000301100047-4 E.

PHOTO NO.	P-264		MAP REFERENCE	1015		ALTITUDE	5000		LONGITUDE	1100047-4 E.												
COUNTRY	Yugoslavia			PROVINCE	Hrvatska																	
AREA NO	280 M	SUBJECT	DZW	AJ8	SUBJECT		SUBJECT		SUBJECT		SUBJECT											
	P	E	L	J	E	S	K	I,		10	K	A	N	A	L	15		E	L	E	C	20
	T	R	I	C	25	P	O	W	E	R	30	H	U	T	35	(1)						40
					45					50												

(2, 17)

DATE OF PHOTO	TYPE	QUALITY	CLASS	NO. OF CARDS	SOURCE OF PHOTOGRAPH
17 Sept 60	3	3	C	2	25X1A
CLASSIFICATION	C/77/66		CAPTIONED BY <i>maf</i>		

Approved For Release 2000/04/14 : CIA-RDP78-05867A000301100047-4 5 E

PHOTO NO. *164566* BAR REFERENCE *P-267* LATITUDE *45° E* LONGITUDE

COUNTRY <i>Yugoslavia</i>			PROVINCE <i>HRVATSKA</i>					
AREA NO. <i>280 M</i>	SUBJECT <i>DZW</i>	SUBJECT <i>AJB</i>	SUBJECT	SUBJECT	SUBJECT	SUBJECT	SUBJECT	
<i>P</i>	<i>E</i>	<i>L</i>	<i>J</i>	<i>5</i>	<i>S</i>	<i>K</i>	<i>I</i>	
<i>T</i>	<i>R</i>	<i>I</i>	<i>C</i>	<i>25</i>	<i>P</i>	<i>O</i>	<i>W</i>	
				<i>45</i>				
				<i>10</i>	<i>K</i>	<i>A</i>	<i>N</i>	
				<i>30</i>	<i>R</i>	<i>H</i>	<i>U</i>	
				<i>35</i>	<i>(4)</i>			
				<i>20</i>	<i>E</i>	<i>L</i>	<i>E</i>	
				<i>40</i>	<i>C</i>			

(2, 17)

DATE OF PHOTO				TYPE	QUALITY	CLASS	NO. OF CARDS	SOURCE OF PHOTOGRAPH	
<i>17</i>	<i>sept</i>	<i>6</i>	<i>0</i>	<i>3</i>	<i>3</i>	<i>C</i>	<i>2</i>	<i>25X1A</i>	
CLASSIFICATION				CAPTIONED BY					
<i>Approved For Release 2000/04/14 : CIA-RDP78-05867A000301100047-4</i>				<i>MJ</i>					

PHOTO ANALYSIS REPORT

(20)

FORM NO. 174 USE PREVIOUS EDITIONS 1 Jan 56

Approved For Release 2000/04/14 : CIA-RDP78-05867A000301100047-4

PHOTO NO. 464567	GRID REFERENCE F-264	LATITUDE	LONGITUDE 100047-4
---------------------	-------------------------	----------	-----------------------

COUNTRY Yugoslavia	PROVINCE	SUBJECT		SUBJECT		SUBJECT		SUBJECT		SUBJECT										
AREA NO. 80M	SUBJECT AL4	SUBJECT	SUBJECT	SUBJECT	SUBJECT	SUBJECT	SUBJECT	SUBJECT	SUBJECT	SUBJECT	SUBJECT									
S	M	A	L	L	C	A	R	6	O	V	E	S	S	E	L	20	D			
V	A	L	A	25	I	N	P	30	E	L	J	E	S	K	I	35	K	A	N	40
A	L	45						50												

(30)

DATE OF PHOTO	TYPE	QUALITY	CLASS	NO. OF CARDS	SOURCE OF PHOTOGRAPH
1 Oct 60	4	1	C	1	25X1A
CAPTIONED BY					

Approved For Release 2000/04/14 : CIA-RDP78-05867A000301100047-4

PHOTO NO.	164568	REFERENCE	F-264	LATITUDE		LONGITUDE	
COUNTRY	Yugoslavia		PROVINCE				
AREA NO.	80 M	SUBJECT	3CU	SUBJECT		SUBJECT	
	E R E N C H	SUBJECT	S I R I U S	SUBJECT	15	C L A S S	20
	M S C	SUBJECT	P E N D A N T	SUBJECT	35	# 1 5 1	40
	1	SUBJECT	O F 2	SUBJECT	50		P 7

IN PORT OF ZADAR.

PART 1 OF 2 PART PANORAMA.

(3, 30)

DATE OF PHOTO	TYPE	QUALITY	CLASS	NO. OF CARDS	SOURCE OF PHOTOGRAPH
1 Oct 60	4	1	C	1	EXIA
CLASSIFICATION			CAPTIONED BY		

Approved For Release 2000/04/14 : CIA-RDP78-05867A000301100047-4

PHOTO NO. 15150	AREA REFERENCE P-264	LATITUDE	LONGITUDE
COUNTRY	Yugoslavia		
AREA NO.	80M		
SUBJECT	SUBJECT	SUBJECT	SUBJECT
3CU			
FR EN CH	S I R I U S	C L A S S	
M S C	P E N D A N T	# 1 5 1	P 1
2 2 A O F	2		

IN PORT OF ZADAR.
PART 2 OF 2 PART PANORAMA.
(3,30)

DATE OF PHOTO	TYPE	QUALITY	CLASS	NO. OF CARDS	SOURCE OF PHOTOGRAPH
1 Oct 60	4	1	C	1	25X1A
CLASSIFICATION				CAPTIONED BY	
Approved For Release 2000/04/14 : CIA-RDP78-05867A000301100047-4					
FORM NO. 174 USE PREVIOUS EDITIONS					(20)
1 Jun 56					
PHOTO ANALYSIS REPORT					

PHOTO NO. 464570 APPROVED FOR RELEASE 2000/04/14 : CIA-RDP78-05867A000301100047-4

COUNTRY	YUGOSLAVIA								PROVINCE								
AREA NO.	80M	SUBJECT	AL4	SUBJECT	3C2	SUBJECT		SUBJECT		SUBJECT		SUBJECT					
	L	I	G	H	T	C	A	R	G	O	V	E	S	S	E	L	P.
	O.	S	B		(P	O	S	S	I	B	L	Y	N	A	V	A	L
	A	U	X	I	L	I	A	R	Y								

TRANSITTING THE PELJESKI KANAL.

(3, 30)

DATE OF PHOTO	TYPE	QUALITY	CLASS	NO. OF CARDS	SOURCE OF PHOTOGRAPH
1 October 60	9	2	C	2	25X1A
CLASSIFICATION				CAPTIONED BY	
Approved For Release 2000/04/14 : CIA-RDP78-05867A000301100047-4				909	

Approved For Release 2000/04/14 : CIA-RDP78-05867A000301100047-4

PHOTO NO. 464571 MAP REFERENCE P-264 LATITUDE 3-05867A000301100047-4 LONGITUDE

COUNTRY YUGOSLAVIA PROVINCE

AREA NO	SUBJECT	SUBJECT	SUBJECT	SUBJECT	SUBJECT	SUBJECT	SUBJECT	SUBJECT
BOM	AL4	302						
L I G H T		C A R G O			V E S S E L			P.
5		10			15			20
0.	5 3	25	(P O S S I B L Y		35	N A V A L		40
A U X I L I A R Y		50						

TRANSITTING PELJESKI KANAL.

(3, 30)

DATE OF PHOTO	TYPE	QUALITY	CLASS	NO. OF CARDS	SOURCE OF PHOTOGRAPH
1 Oct 60	4	1	C	2	25X1A

CLASSIFICATION C/N/E/C

CAPTIONED BY [Signature]

Approved For Release 2000/04/14 : CIA-RDP78-05867A000301100047-4

FORM NO. 174 USE PREVIOUS EDITIONS 1 Jan 56 PHOTO ANALYSIS REPORT (20)

PHOTO NO. *111572* MAP REFERENCE. *P-264* ALTITUDE *05867A000301100047-4* LONGITUDE

COUNTRY *YUGOSLAVIA* PROVINCE

AREA NO	SUBJECT	SUBJECT	SUBJECT	SUBJECT	SUBJECT	SUBJECT	SUBJECT	SUBJECT
<i>80M</i>	<i>A1C</i>							
<i>TANKER</i>	<i>5</i>	<i>P.N.</i>	<i>10</i>	<i>19</i>	<i>15</i>	<i>ENTER</i>	<i>1</i>	<i>20</i>
<i>REPORT</i>	<i>25</i>	<i>OF</i>	<i>30</i>	<i>ZADAR</i>	<i>35</i>			<i>40</i>
	<i>45</i>		<i>50</i>					

(16, 30)


DATE OF PHOTO	TYPE	QUALITY	CLASS	NO. OF CARDS	SOURCE OF PHOTOGRAPH
<i>29 July</i>	<i>607</i>	<i>2</i>	<i>C</i>	<i>1</i>	<i>25X1A</i>
CAPTIONED BY <i>not</i>					

PHOTO NO. 100074
 MAP REFERENCE: V-204
 LATITUDE: 44° 17' N
 LONGITUDE: 17° 20' E
 Approved For Release 2000/04/14 : CIA-RDP78-05867A000301100047-4

COUNTRY	Yugoslavia							PROVINCE	
AREA NO.	POM	SUBJECT	3CD	SUBJECT		SUBJECT		SUBJECT	
	B	R	I	T	I	S	H	E	M
	C	L	A	S	S	D	D	P	P
	O	F							

PENDANT #21. PART 2 OF 2 PART
 PANORAMA.

(3,30)

DATE OF PHOTO	TYPE	QUALITY	CLASS	NO. OF CARDS	SOURCE OF PHOTOGRAPH
18 Sept 60	4	2	C	1	25X1A
CAPTIONED BY					

PHOTO NO. 464575
 MAP REFERENCE P-264
 LATITUDE 46°58'N
 LONGITUDE 10°04'W
 Approved For Release 2000/04/14 : CIA-RDP78-05867A000301100047-4

COUNTRY Yugoslavia
 PROVINCE

AREA NO	SUBJECT	SUBJECT	SUBJECT	SUBJECT	SUBJECT	SUBJECT	SUBJECT	SUBJECT
80M	9D9							
TUG	5 PR	36	10	IN	15	PORT	20	OF
SPL	25 IT		30		35			40
	45		50					

(130)

DATE OF PHOTO	TYPE	QUALITY	CLASS	NO. OF CARDS	SOURCE OF PHOTOGRAPH
23 Sept 60	4	1	C	1	25X1A

CLASSIFICATION Approved For Release 2000/04/14 : CIA-RDP78-05867A000301100047-4
 CAPTIONED BY [Redacted]

PHOTO NO. 164576	REF ID P-264	LATITUDE		LONGITUDE	
COUNTRY Yugoslavia	PROVINCE				
AREA NO POM	SUBJECT 3C2	SUBJECT	SUBJECT	SUBJECT	SUBJECT
P	O	S	S	10	20
A	L	A	U	15	25
#	P	B	3	5	30
5 I B L Y A G T Y P E N A V 25 U X I L I A R Y , P E N D A N T 45 3 5 IN PORT OF ZADAR. (3,30)					

DATE OF PHOTO	TYPE	QUALITY	CLASS	NO. OF CARDS	SOURCE OF PHOTOGRAPH
9 Sept 60	4	1	C	1	25X1A
CAPTIONED BY					

Approved For Release 2000/04/14 : CIA-RDP78-05867A000301100047-4

PHOTO NO. 464577
 LOT NO. P-264
 REFERENCE
 LATITUDE
 LONGITUDE

COUNTRY	PROVINCE	SUBJECT	SUBJECT	SUBJECT	SUBJECT	SUBJECT	SUBJECT	SUBJECT	SUBJECT
Yugoslavia									
AREA NO. 80M		SUBJECT 3D4							
N	A	V	A	L	T	R	A	I	N
L	A	V	S	A	I	N	P	O	R
I	T								

(3, 30)

DATE OF PHOTO	TYPE	QUALITY	CLASS	NO. OF CARDS	SOURCE OF PHOTOGRAPH
9 Sept	604	1	C	1	25X1A

Approved For Release 2000/04/14 : CIA-RDP78-05867A000301100047-4

PHOTO NO. 464778
 MAP REFERENCE 1-265
 APPROVED FOR RELEASE 2000/04/14 : CIA-RDP78-05867A000301100047-4
 LATITUDE 46° 30' N
 LONGITUDE 15° 10' E

COUNTRY YUGOSLAVIA
 PROVINCE HRVATSKA

AREA NO	SUBJECT	SUBJECT	SUBJECT	SUBJECT	SUBJECT	SUBJECT	SUBJECT	SUBJECT
280M	C61	D2C						
K	O	M	I	Z	A			
S		P	A	R	T			
P	A	N	O	R	A	M	A	

(2,6)

DATE OF PHOTO	TYPE	QUALITY	CLASS	NO. OF CARDS	SOURCE OF PHOTOGRAPH
16 Sept 60	3	3	C	2	25X1A

PHOTO NO. 464579
 MAP REFERENCE: P-265
 LATITUDE: 45° 58' 67" A
 LONGITUDE: 003° 01' 1000474 E

COUNTRY		YUGOSLAVIA		PROVINCE		HRVATSKA									
AREA NO		280 M		SUBJECT		C 61		SUBJECT		D 2 C		SUBJECT		SUBJECT	
K		O		M		I		Z		A		Q		N	
S		P		A		R		T		2		O		F	
P		A		N		O		R		A		M		A	

(2, 6)

DATE OF PHOTO		TYPE		QUALITY		CLASS		NO. OF CARDS		SOURCE OF PHOTOGRAPH	
16 Sept		60		3		3		C		2	
CAPTIONED BY		MOT								25X1A	

Approved For Release 2000/04/14 : CIA-RDP78-05867A000301100047-4

PHOTO NO. 464580 MAP REFERENCE P-265 LATITUDE 47° 40' E. LONGITUDE

COUNTRY YUGOSLAVIA PROVINCE HRVATSKA

AREA NO	280 M	SUBJECT	D2C	SUBJECT	D2H	SUBJECT		SUBJECT		SUBJECT		SUBJECT		SUBJECT		SUBJECT	
	V I S,		⁵ O		S T R		¹⁰ V O					¹⁵ P O I N T				²⁰ B A	
	R J A K I		²⁵		(4)		³⁰ P A R T					³⁵ I				⁴⁰ O F	
	P A R T		⁴⁵		P A N O R A		⁵⁰ M A										

(2)

DATE OF PHOTO	TYPE	QUALITY	CLASS	NO. OF CARDS	SOURCE OF PHOTOGRAPH
16 Sept 60	3	2	C	2	25X1A
CLASSIFICATION	CAPTIONED BY				
	MOT				

Approved For Release 2000/04/14 : CIA-RDP78-05867A000301100047-4 E

PHOTO NO. 461581 P-265 MAP REFERENCE C LATITUDE 45 02 N LONGITUDE 10 00 E

COUNTRY YUGOSLAVIA PROVINCE HRVATSKA

AREA NO	SUBJECT	SUBJECT	SUBJECT	SUBJECT	SUBJECT	SUBJECT	SUBJECT	SUBJECT
280.M	DLC	DZH						
V I S	⁵ O S T R V O	¹⁰			¹⁵ P O I N T			²⁰ S T
U P I S C E	²⁵ (1)	³⁰			³⁵ P A R T			⁴⁰ 2 O F
2	⁴⁵ P A R T				⁵⁰ P A N O R A M A.			

(2)

DATE OF PHOTO	TYPE	QUALITY	CLASS	NO. OF CARDS	SOURCE OF PHOTOGRAPH
16 Sept 60	3	2	C	2	25X1A
CAPTIONED BY <i>mol</i>					

PHOTO NO. 464582 LOT NO. R-385A LATITUDE LONGITUDE

COUNTRY		PROVINCE														
AREA NO	SUBJECT	SUBJECT	SUBJECT	SUBJECT	SUBJECT	SUBJECT	SUBJECT	SUBJECT								
6M	3CC															
C	O	L	B	E	R	T	C	L	A	S	S	C	L	A	A	C

(3,30)

DATE OF PHOTO	TYPE	QUALITY	CLASS	NO. OF CARDS	SOURCE OF PHOTOGRAPH	
2 January	61	4	2	4	1	STATINTL

PHOTO ANALYSIS REPORT

Approved For Release 2000/04/14 : CIA-RDP78-05867A000301100047-4

SECRET

Approved For Release 2000/04/14 : CIA-RDP78-05867A000301100047-4