

PHOTO NO. 460055
 AREA NO. P-313
 LATITUDE 22 05 N
 LONGITUDE 107 46 E

COUNTRY USSR
 PROVINCE

AREA NO.	SUBJECT	SUBJECT	SUBJECT	SUBJECT	SUBJECT	SUBJECT	SUBJECT	SUBJECT
2200N	ALA	ALB						
	5		10		15		20	
	TJAPSE		PAN	FR	OIL			
	25		30		35		40	
	IER	TO	SOUTH	FAST	BRE			
	45		50					
	AKWATER							

PASSENGER VESSEL RIGHT, ALONGSIDE SOUTHEAST BREAKWATER QUAY.

PART 3 OF 7 PART PANORAMA. SEE CIA — THEUCIA —

30

DATE OF PHOTO	TYPE	QUALITY	CLASS	NO. OF CARDS	SOURCE OF PHOTOGRAPH
7/1/60	4	2	C	2	25X1A

Approved For Release 2000/04/25 : CIA-RDP78-05867A000301110004-0

PHOTO NO.	465010	EST NO.	P343	LATITUDE	44°30'N	LONGITUDE	39°06'E
COUNTRY	USSR						
AREA NO.	C249N	SUBJECT	ALA	SUBJECT	ALB	SUBJECT	
	TUAPSE						
	IER						
	AKWATER						
PASSENGER VESSEL LEFT, ALONGSIDE SOUTHEAST BREAKWATER QUAY.							
PART 4 OF 7 PART PANORAMA. SEE CIA — THRU CIA.							
DATE OF PHOTO	7 JULY 60	TYPE	4	QUALITY	2	CLASS	C
						NO. OF CARDS	2
						SOURCE OF PHOTOGRAPH	25X1A
Approved For Release 2000/04/25 : CIA-RDP78-05867A000301110004-0 CLASSIFICATION C/NF/CC							

PHOTO ANALYSIS REPORT

Approved For Release 2000/04/25 : CIA-RDP78-05867A000301110004-0

PHOTO NO.	165011			PROVINCE				LATITUDE	LONGITUDE
COUNTRY	USSR								39°06'E
AREA NO.	SUBJECT	SUBJECT	SUBJECT	SUBJECT	SUBJECT	SUBJECT	SUBJECT	SUBJECT	SUBJECT
C249N	ALA	AGB							
TUAPSE			PAN	FR	OIL				P
LER									
AKWATER									
<u>SOUTHEAST BREAKWATER QUAY.</u>									
<u>PART 5 OF 7 PART PANORAMA. SEE CIA — THRU CIA.</u>									
DATE OF PHOTO	TYPE	QUALITY	CLASS	NO. OF CARDS	SOURCE OF PHOTOGRAPH				
					25X1A				
<p>Approved For Release 2000/04/25 : CIA-RDP78-05867A000301110004-0</p> <p>CLASSIFICATION: <u>C/NIE/CC</u></p>									

Approved For Release 2000/04/25 : CIA-RDP78-05867A00030110004-0

PHOTO NO. 165012

P-343

LATITUDE 39°06'E

COUNTRY USSR

AREA NO.	SUBJECT	SUBJECT	SUBJECT	SUBJECT	SUBJECT	SUBJECT	SUBJECT	SUBJECT
C249N	ALA	AGB						
	5		10	PAN	FR	OIL	P	
			25					
			30					
			35					
			40					
			45					
			50					

SOUTHEAST BREAKWATER QUAY.

PART 6 OF 7 PART PANORAMA. SEE CIA THRU CIA

DATE OF PHOTO	TYPE	QUALITY	CLASS	NO. OF CARDS	SOURCE OF PHOTOGRAPH
				30	25X1A

Approved For Release 2000/04/25 : CIA-RDP78-05867A00030110004-0

PHOTO NO. 465013
 LATITUDE 37°06'E
 LONGITUDE 110°04'0

COUNTRY USSR
 PROVINCE

AREA NO.	SUBJECT	SUBJECT	SUBJECT	SUBJECT	SUBJECT	SUBJECT	SUBJECT	SUBJECT
C249N	ALC							
			10	PAN	FR	0	1	P
		5						
			25					
						35		
			45					
			50					

IER TO SOUTHEAST BRF
 AKWATER
 NORTHEAST END OF SOUTHEAST BREAKWATER.

PART 7 OF 7 PART PANORAMA. SEC CIA - TROOP

DATE OF PHOTO	TYPE	QUALITY	CLASS	NO. OF CARDS	SOURCE OF PHOTOGRAPH
7 JUL 60	4	2	C	1	25X1A

PHOTO NO. 465011 REFERENCE P407 LATITUDE 10 49N LONGITUDE 106 42E


COUNTRY		VIETNAM								PROVINCE								COCHINCHINE							
AREA NO		SUBJECT		SUBJECT		SUBJECT		SUBJECT		SUBJECT		SUBJECT		SUBJECT		SUBJECT		SUBJECT							
32L		CIL																							
S A I G O N						I N D I A N						B R A H M													
I N T E M P L E																									

DATE OF PHOTO		TYPE		QUALITY		CLASS		NO. OF CARDS		SCALE	
MAR 60		4		2		3		1		25X1A	
CAPTIONED BY										[REDACTED]	

PHOTO NO. 465015 REF ID: P 407 AMP LATITUDE 106 39E

COUNTRY	VIETNAM								PROVINCE	COCHINCHINE							
AREA NO	32L		C5H														
	C	H	O	L	O	N											
	R	A	L														

DATE OF PHOTO	TYPE	QUALITY	CLASS	NO. OF CARDS
58	4	2	3	1

25X1A
 (10)


Approved For Release 2000/04/25 : CIA-RDP78-05867A00030119004-0

PHOTO NO. 165016 P407

MAR REFERENCE

LATITUDE 10 30

LONGITUDE 106 42 E

COUNTRY VIETNAM PROVINCE COCHINCHINE

AREA NO	SUBJECT	SUBJECT	SUBJECT	SUBJECT	SUBJECT	SUBJECT	SUBJECT
32L	C6B						
	5		10		15		20
S	A	I	C	O	N	P	O
	25		30		35		40
P	K	I	T	C	H	E	N
	45		50				
E	M	P	T	O	R	I	S

(1 10)

25X1A

DATE OF PHOTO	TYPE	QUALITY	CLASS	NO. OF CARDS
		4	2	3
				1

Approved For Release 2000/04/25 : CIA-RDP78-05867A

CLASSIFICATION *Confidential* *MEDUM*

PHOTO ANALYSIS REPORT

PHOTO NO. 165017 P407 LATITUDE 106 LONGITUDE JLF

COUNTRY	VIETNAM								
PROVINCE	QUANG BINH								
AREA NO	334	SUBJECT	CLB	SUBJECT	ALE	SUBJECT		SUBJECT	
		5		10		15		20	
	S A I G O N			T R E E T		S C E N E			
		25		30		35		40	
	O N		R U E		R E D E M P T O R I		S T		
		45		50					
	E								

(10 32) 25X1A

DATE OF PHOTO	TYPE	QUALITY	CLASS	NO. OF CARDS
MAR	f	2	3	2

Approved For Release 2000/04/25 : CIA-RDP78-05867A

PHOTO ANALYSIS REPORT

Approved For Release 2000/04/25 : CIA-RDP78-05867A000301110004-0

Approved For Release 2000/04/25 : CIA-RDP78-05867A000301110004-0

Approved For Release 2000/04/25 : CIA-RDP78-05867A000301110004-0

PHOTO NO.	460119	P407	MAP REFERENCE	C	LATITUDE	10 20 00	LONGITUDE	107 05 E	
COUNTRY	VIETNAM		PROVINCE						C. COCHINCHINE
AREA NO	33L	SUBJECT	AHC	SUBJECT		SUBJECT		SUBJECT	
		5		10		15		20	
		25		30		35		40	
		45		50					

CAP - S A I N T - J A C Q U E S
 L I T H E R M A N A N D C A T C H

DATE OF PHOTO	5	9	4	2	3	1	25X1A
CLASSIFICATION	Confidential						
FORM NO.	174	USE PREVIOUS EDITIONS					

PHOTO ANALYSIS REPORT

Approved For Release 2000/04/25 : CIA-RDP78-05867A000801110004-0

PHOTO NO. 465020 P407

MAP REFERENCE (10)

LATITUDE 16° 10' N

LONGITUDE 106° 42' E

COUNTRY VIETNAM PROVINCE COCHINCHINE

AREA NO	SUBJECT	SUBJECT	SUBJECT	SUBJECT	SUBJECT	SUBJECT	SUBJECT
32L	6B	C2L					
B A I G O N			5	10	15	20	25
O R			25	30	35	40	45
			45	50			

STREET VENDOR
D A I L O L E L O I

DATE OF PHOTO	TYPE	QUALITY	CLASS	NO. OF CARDS
DEC	4	2	3	2

Approved For Release 2000/04/25 : CIA-RDP78-05867A000801110004-0

CLASSIFICATION *Confidential* MEDM

PHOTO ANALYSIS REPORT

Approved For Release 2000/04/25 : CIA-RDP78-05867A000301410004-0

PHOTO NO. 165021 MAP REFERENCE P407 C LATITUDE 10 42N LONGITUDE 106 42E

COUNTRY	VIETNAM		PROVINCE	COCHINCHINE			
AREA NO.	326	SUBJECT	D36	SUBJECT		SUBJECT	
		5	\$ A I G O N	10	\$ A I G O N	15	R I V E R
		25		30		35	
		45		50			

(29)

25X1A

DATE OF PHOTO	TYPE	QUALITY	CLASS	NO. OF CARDS
	4	2	3	1

Approved For Release 2000/04/25 : CIA-RDP78-05867A
 CLASSIFICATION *Confidential* CAPTIONED BY *MEM*

PHOTO ANALYSIS REPORT

Approved For Release 2000/04/25 : CIA-RDP78-05867A000301110004-0

PHOTO NO. 165022 P407 LATITUDE 16 28 29 LONGITUDE 106 42 E

COUNTRY VIETNAM PROVINCE COCHINCHINE

AREA NO	SUBJECT	SUBJECT	SUBJECT	SUBJECT	SUBJECT	SUBJECT	SUBJECT	SUBJECT
32L	DBG	AKW						
1	A I G O N		A R R O Y O				C H I N O	
1	R I V E R						T R U O N G	
	M I N H		G I A N G				B R I D G E	

DATE OF PHOTO	TYPE	QUALITY	CLASS	NO. OF CARDS	SC
FEB 59	4	2	3	2	

Approved For Release 2000/04/25 : CIA-RDP78-05867A000301110004-0

Confidential

PHOTO ANALYSIS REPORT

Approved For Release 2000/04/25 : CIA-RDP78-05867A000301410004-0

PHOTO NO.	1802		747		722		106		42E	
COUNTRY	VIETNAM		PROVINCE		COCHINCHINE					
AREA NO	32L		SUBJECT		036					
	5		10		ARROYO		15		CHINA	
	25		30		RIVER		35		40	
	45		50							

DATE OF PHOTO		TYPE	QUALITY	CLASS	NO. OF CARDS
MAR 58		T		29	1
CLASSIFICATION		25X1A			

Approved For Release 2000/04/25 : CIA-RDP78-05867A000301170004-0

PHOTO NO. 465025 P407 C 10 498-0

LONGITUDE 106 43E

COUNTRY VIETNAM PROVINCE COCHINCHINE

AREA NO	SUBJECT	SUBJECT	SUBJECT	SUBJECT	SUBJECT	SUBJECT	SUBJECT	SUBJECT
32L	C 34							
	5		10			15		20
\$	A I G O N		H O U S E S				O N	\$ T
	25		30			35		40
	I L T \$		G R E E N S				I N	W A I S
	45		50					
	T H I G H		W A T E R					

DATE OF PHOTO	TYPE	QUALITY	CLASS	NO. OF CARDS	SC
MAR 58	4	2	3	1	

Approved For Release 2000/04/25 : CIA-RDP78-05867A000301170004-0

CONFIDENTIAL

PHOTO ANALYSIS REPORT

(20)

Approved For Release 2000/04/25 : CIA-RDP78-05867A000301170004-0

PHOTO NO. 165026
 AREA NO. 326
 PROVINCE COCHINCHINE
 LONGITUDE 106 43E

COUNTRY	AREA NO	SUBJECT	SUBJECT	SUBJECT	SUBJECT	SUBJECT	SUBJECT	SUBJECT	SUBJECT
VIETNAM	326	026							
		5	10	15	20	25	30	35	40
		BAIGON	MAN	CARRYING					
		2	BOILING	CAULDRONS					
		45	WITH CHARCOAL	FIRE UNDER					
			EACH ONE CAULDRON	CONTAIN DYE FOR					
			DYING PEOPLE'S CLOTHES						

(25 10) 25X1A

DATE OF PHOTO	TYPE	QUALITY	CLASS	NO. OF CARDS	SO
MAR 5 9 4		2	3	1	

Approved For Release 2000/04/25 : CIA-RDP78-05867A000301170004-0
 Confidential
 PHOTO ANALYSIS REPORT

Approved For Release 2000/04/25 : CIA-RDP78-05867A000301140004-0

PHOTO NO. 465027

MAP REFERENCE P407

LATITUDE 10° 10'

LONGITUDE 106 39E

COUNTRY VIETNAM

PROVINCE COCHINCHINE

AREA NO	SUBJECT	SUBJECT	SUBJECT	SUBJECT	SUBJECT	SUBJECT	SUBJECT	SUBJECT
32L	C6B	C2L						
	CHOLON							
	MARCHE							

BEHIND GRAND

10 15 20

30 35 40

25 30 35 40 45

(6 10) 25X1A

DATE OF PHOTO	TYPE	QUALITY	CLASS	NO. OF CARDS	SOURCE
APR 5 8 4 2			3	2	

Approved For Release 2000/04/25 : CIA-RDP78-05867A000301140004-0

CONFIDENTIAL

MEDIA

PHOTO ANALYSIS REPORT

(29)

Approved For Release 2000/04/25 : CIA-RDP78-05867A0003011400040

PHOTO NO. *P407* MAP REFERENCE *AMP* LATITUDE *10* LONGITUDE *106 39E*

COUNTRY *VIETNAM* PROVINCE *COCHINCHINE*

AREA NO	SUBJECT	SUBJECT	SUBJECT	SUBJECT	SUBJECT	SUBJECT	SUBJECT	SUBJECT
<i>32L</i>	<i>AKA</i>							
<i>CHOLON</i>			<i>10</i>	<i>BICYCLE</i>	<i>15</i>	<i>E</i>	<i>S</i>	<i>HOP</i>
<i>♀</i>			<i>30</i>		<i>35</i>			<i>P</i>
			<i>45</i>					

(32)

25X1A

DATE OF PHOTO	TYPE	QUALITY	CLASS	NO. OF CARDS	SOURCE
<i>APR 59</i>	<i>4</i>	<i>2</i>	<i>3</i>	<i>1</i>	

Approved For Release 2000/04/25 : CIA-RDP78-05867A0003011400040

Approved For Release 2000/04/25 : CIA-RDP78-05867A000301110004-0

PHOTO NO. 465029 REFERENCE P417 LATITUDE 16 29 E LONGITUDE 107

COUNTRY	VIETNAM		PROVINCE	QUANG BINH			
AREA NO.	526	SUBJECT	C26	SUBJECT	SUBJECT	SUBJECT	SUBJECT
	5			10	BRASS	15	SHOP
	25			30		35	
	45			50			

DATE OF PHOTO	TYPE	QUALITY	CLASS	NO. OF CARDS	SOURCE
SEPT 59	+	2	3	1	[REDACTED]
CAPTIONED BY					[REDACTED]

Approved For Release 2000/04/25 : CIA-RDP78-05867A000301110004-0

PHOTO NO. 489951
 P487
 C
 11.6 43E

COUNTRY	VIETNAM		PROVINCE	QUANG BINH						
AREA NO.	324	SUBJECT	C22	SUBJECT	SUBJECT	SUBJECT	SUBJECT	SUBJECT	SUBJECT	SUBJECT
	5				10		15			20
	B A I L O N			R U E		C H A R N E R.				
	25			30		35			40	
	B L D G	A T		R I G H T		I X			B A	
	45			50						
	N Q U E	D E		F R A N C O - C H I N O I S E						

DATE OF PHOTO	TYPE	QUALITY	CLASS	NO. OF CARDS	SO
	4	2	3	1	
CAPTIONED BY					

Approved For Release 2000/04/25 : CIA-RDP78-05867A000301110004-0

Approved For Release 2000/04/25 : CIA-RDP78-05867A000301140004-0

PHOTO NO. 465031 P407 C 10 40 10 40 10 40 10 40

COUNTRY	VIETNAM							PROVINCE	COCH INCHINE								
AREA NO	35L		SUBJECT	CID		SUBJECT			SUBJECT			SUBJECT			SUBJECT		
	D A I G O N				C O M M U N I T Y						C H						
	U R C H.																

DATE OF PHOTO	TYPE	QUALITY	CLASS	NO. OF CARDS	
FEB 8 4	4	2	3	1	(10) 25X1A
Approved For Release 2000/04/25 : CIA-RDP78-05867A					
CONFIDENTIAL					

Approved For Release 2000/04/25 : CIA-RDP78-05867A000301140004-0

PHOTO NO. 463132 P407 C

PROVINCE COCHINCHINE

LATITUDE 106 42E

COUNTRY	AREA NO	SUBJECT	SUBJECT	SUBJECT	SUBJECT	SUBJECT	SUBJECT	SUBJECT	SUBJECT
VIETNAM	32L	C15							
		5		10		15		20	
		25		30		35		40	
		45		50					

BAIGON AMERICAN EEPRI

DATE OF PHOTO	TYPE	QUALITY	CLASS	NO. OF CARDS
	4	2	3	1

Approved For Release 2000/04/25 : CIA-RDP78-05867A

CONFIDENTIAL MEMO

PHOTO ANALYSIS REPORT

Approved For Release 2000/04/25 : CIA-RDP78-05867A00030140004-0

PHOTO NO. 465033

MAP REFERENCE C

LATITUDE 10 47 N

LONGITUDE 106 42 E

COUNTRY VIETNAM		PROVINCE COCHINHINE					
AREA NO. 32 L	SUBJECT AIK	SUBJECT	SUBJECT	SUBJECT	SUBJECT	SUBJECT	SUBJECT
0	5		10		15		20
0	25		30		35		40
0	45		50				

ON CORNER OF PASTEUR
AND MAYER

(16)

25X1A

DATE OF PHOTO	TYPE	QUALITY	CLASS	NO. OF CARDS
	584	2	3	1

Approved For Release 2000/04/25 : CIA-RDP78-05867A

PHOTO ANALYSIS REPORT

Approved For Release 2000/04/25 : CIA-RDP78-05867A000301110004-0

PHOTO NO. 465031 P407 C LATITUDE 16 25 110004-0 LONGITUDE 106 42E

COUNTRY VIETNAM PROVINCE COCHINCHINE

AREA NO	SUBJECT	SUBJECT	SUBJECT	SUBJECT	SUBJECT	SUBJECT	SUBJECT	SUBJECT
32L	CIL							
	5		10		15			20
	SAIGON		MOSQUE				LOOK	
	25		30		35			40
	ING FROM		ROOF				OF CAR	
	45		50					
	AVELLE		HOTEL					

DATE OF PHOTO	TYPE	QUALITY	CLASS	NO. OF CARDS	50
MAR 6 04	4	2	3	1	
CAPTIONED BY					

Approved For Release 2000/04/25 : CIA-RDP78-05867A000801170004-0

PHOTO NO.	P407		MAP REFERENCE	E		LATITUDE	106 42E		LONGITUDE
COUNTRY	VIETNAM			PROVINCE					
	COCHINCHINE								
AREA NO.	32L	SUBJECT	C6A	C9A	SUBJECT	SUBJECT	SUBJECT	SUBJECT	SUBJECT
		5	10	15	20	25	30	35	40
		SAIGON	PRE	DIEM					M
		25	30	35	40	45	50		
		ERCEDES	RETURNING	FR					
		45	50						
		OMAIRPORT							

DATE OF PHOTO	TYPE	QUALITY	CLASS	NO. OF CARDS
APR 5 9 4	4	2	3	2
Approved For Release 2000/04/25 : CIA-RDP78-05867A				
CONFIDENTIAL				

PHOTO ANALYSIS REPORT

Approved For Release 2000/04/25 : CIA-RDP78-05867A000301710004-0

PHOTO NO. 483058
 MAP REFERENCE
 COUNTRY VIETNAM
 PROVINCE COCHINHINE
 LONGITUDE 106 42 E

AREA NO	SUBJECT	SUBJECT	SUBJECT	SUBJECT	SUBJECT	SUBJECT	SUBJECT	SUBJECT	SUBJECT
324	CB3								
	5								
	10								
	15								
	20								
	25								
	30								
	35								
	40								
	45								
	50								

DATE OF PHOTO
 TYPE
 QUALITY
 CLASS
 NO. OF CARDS

JULY 58 4 2 3 1
 CAPTIONED BY
 25X1A

Approved For Release 2000/04/25 : CIA-RDP78-05867A
 CONFIDENTIAL
 PHOTO ANALYSIS REPORT

Approved For Release 2000/04/25 : CIA-RDP78-05867A000301140004-0

PHOTO NO. 462037 P407 REFERENCE LATITUDE 106 42 E

COUNTRY	VIETNAM								PROVINCE	COCHINCHINE							
AREA NO	35L		AKA														
	5		SAIGON		10		SIDEWALK		15		BI		20		C		
	25		YOLE		30		REPAIR		35		HOP		40				
	45				50												

DATE OF PHOTO	TYPE	QUALITY	CLASS	NO. OF CARDS
APR 8 1968	4	2	3	1
Approved For Release 2000/04/25 : CIA-RDP78-05867A CONFIDENTIAL MEDM				

PHOTO ANALYSIS REPORT

Approved For Release 2000/04/25 : CIA-RDP78-05867A000301140004-0

PHOTO NO. 465035

PROVINCE COCHINCHINE

COUNTRY VIETNAM

LONGITUDE 106 42 E

AREA NO	SUBJECT	SUBJECT	SUBJECT	SUBJECT	SUBJECT	SUBJECT	SUBJECT	SUBJECT
35L	C6B	C9A						
\$ A I G O N			P O L I C E M A N					
M A Y E R			\$ T R E E T.					

(67)

25X1A

DATE OF PHOTO	TYPE	QUALITY	CLASS	NO. OF CARDS
JULY 58	4	2	3	2

Approved For Release 2000/04/25 : CIA-RDP78-05867A000301140004-0

CLASSIFICATION *Confidential* *MEMO*

FORM NO. 74 (USE PREVIOUS EDITIONS)

PHOTO ANALYSIS REPORT

(20)

Approved For Release 2000/04/25 : CIA-RDP78-05867A000301170004-0

PHOTO NO. 165039 REFERENCE LATITUDE LONGITUDE

COUNTRY	VIETNAM							
AREA NO	C62							
	SUBJECT	SUBJECT	SUBJECT	SUBJECT	SUBJECT	SUBJECT	SUBJECT	SUBJECT
	5		10		15		20	
	CITY			LOOKING		OVER		25
	25		30		35		40	
	45		50					

DATE OF PHOTO	TYPE	QUALITY	CLASS	NO. OF CARDS
APR 5 9 4		2 3		1
CAPTIONED BY				



Approved For Release 2000/04/25 : CIA-RDP78-05867A000301170004-0

PHOTO ANALYSIS REPORT

Approved For Release 2000/04/25 : CIA-RDP78-05867A000301110004-0

PHOTO NO. 465040

COUNTRY PROVINCE

AREA NO. SUBJECT SUBJECT SUBJECT SUBJECT SUBJECT SUBJECT SUBJECT SUBJECT

L D3C

5 10 LOOKING NORTH

25 FROM MAJESTIC HOTEL

45 OVER SAIGON RIVER

(29)

25X1A

DATE OF PHOTO	TYPE	QUALITY	CLASS	NO. OF CARDS	SCHEMATIC PHOTOGRAPH
		2	3	1	

Approved For Release 2000/04/25 : CIA-RDP78-05867A000301110004-0

Approved For Release 2000/04/25 : CIA-RDP78-05867A00030110004-0

COUNTRY VIETNAM PROVINCE COCHINCHINE

AREA NO 32L SUBJECT C62

5	10	15	20
\$ A I G O N	L O O K I N G	A T	R
25	30	35	40
U E B O N A R D	F R O M	R O O F	
45	50		
O F C A R A V E L L E	H O T E L		

(6 10) 25X1A

DATE OF PHOTO	TYPE	QUALITY	CLASS	NO. OF CARDS	SOURCE
Mar 60	4	2	3	1	[REDACTED]

Approved For Release 2000/04/25 : CIA-RDP78-05867A00030110004-0

CLASSIFICATION *Confidential* MED M

Approved For Release 2000/04/25 : CIA-RDP78-05867A009301110004-0

PHOTO NO. 465042 P407 2 106 42E

COUNTRY VIETNAM PROVINCE COCHINCHINE

AREA NO 32L SUBJECT C62

5 10 15 20
A I G O N L O O K I N G A T Q

25 30 35 40
E N T R A L B U S I N E S S D I S T

45 50
R I C T F R O M R O O F O F C A R A V E L L A

HOTEL

25X1A

DATE OF PHOTO TYPE QUALITY CLASS NO. OF CARDS SOURCE

MAR 50 4 2 3 1

Approved For Release 2000/04/25 : CIA-RDP78-05867A009301110004-0

CLASSIFICATION Confidential PHOTO ANALYSIS REPORT

Approved For Release 2000/04/25 : CIA-RDP78-05867A000301110004-0

PHOTO NO.	4650113					P 407					LATTITUDE					LONGITUDE				
COUNTRY	VIETNAM										PROVINCE									
AREA NO.	322		SUBJECT		D3C		SUBJECT		C62		SUBJECT		SUBJECT		SUBJECT		SUBJECT		SUBJECT	
H I S T O R Y					L O O K I N G					F R O M										
R O O F					O F					C A R A V E L L E					H					
O T E L					T O W A R D					B A I G O N					B I V E R.					

(296)

25X1A

DATE OF PHOTO	TYPE	QUALITY	CLASS	NO. OF CARDS	SOURCE OF PHOTOGRAPH
	1	2	3	2	[REDACTED]

Approved For Release 2000/04/25 : CIA-RDP78-05867A000301110004-0

PHOTO ANALYSIS REPORT

Approved For Release 2000/04/25 : CIA-RDP78-05867A000301170004-0

PHOTO NO. 465044

MAP REFERENCE P407

LATITUDE 16 39E

LONGITUDE 106 39E

COUNTRY	VIETNAM		PROVINCE				COCHINCHINE				
AREA NO	32L	SUBJECT	C26	SUBJECT		SUBJECT		SUBJECT		SUBJECT	
	5	10		15		20		25		30	35
	CHOLON			INBIDE				ERAND			
	25	30		35		40					
	MARCHE										
	45	50									

DATE OF PHOTO	TYPE	QUALITY	CLASS	NO. OF CARDS	
APR 58	4	2	3	1	
Approved For Release 2000/04/25 : CIA-RDP78-05867A CONFIDENTIAL MED M					

Approved For Release 2000/04/25 : CIA-RDP78-05867A000301110004-0

PHOTO NO. 165115	AREA REFERENCE P407	LATITUDE 16	LONGITUDE 106 39E
COUNTRY VIETNAM	PROVINCE CLOCHINGHINE		
AREA NO. 32L	SUBJECT C26	SUBJECT	SUBJECT
5	10	15	20
CHOLON	GRAND	MARCHÉ	E
25	30	35	40
45	50		

(10) 25X1A

DATE OF PHOTO	TYPE	QUALITY	CLASS	NO. OF CARDS
APR 55	4	2	3	1

Approved For Release 2000/04/25 : CIA-RDP78-05867A

CLASSIFICATION: *Confidential* MEDM

PHOTO ANALYSIS REPORT

Approved For Release 2000/04/25 : CIA-RDP78-05867A0003011100010

PHOTO NO. 465046 MAP REFERENCE P407 C LATITUDE 10° 30' N LONGITUDE 106 42E

COUNTRY VIETNAM PROVINCE COCHINCHINE

AREA NO	SUBJECT	SUBJECT	SUBJECT	SUBJECT	SUBJECT	SUBJECT	SUBJECT
331	C26	C6B					
	5		10		15		20
\$	A I G O N		G R A N D		M A R C H E		
	25		30		35		40
	O N R U E		E A L I E N		N I		
	45		50				

DATE OF PHOTO	TYPE	QUALITY	CLASS	NO. OF CARDS
			10	25X1A
			3	2

APR 5 9 4 2 3 2
Approved For Release 2000/04/25 : CIA-RDP78-05867A
CONFIDENTIAL MEDM

PHOTO ANALYSIS REPORT

Approved For Release 2000/04/25 : CIA-RDP78-05867A0003011100010
 PHOTO NO. 465047 P407

COUNTRY VIETNAM PROVINCE COCHINCHINE

AREA NO	SUBJECT	SUBJECT	SUBJECT	SUBJECT	SUBJECT	SUBJECT	SUBJECT	SUBJECT
32L	C16							
	5		10		15			20
	25		30		35			40
	45		50					

RAIGON CITY HALL
 RESIDENT QUARTERS
 RAIGON CENTER TOWER

DATE OF PHOTO	TYPE	QUALITY	CLASS	NO. OF CARDS

Approved For Release 2000/04/25 : CIA-RDP78-05867A0003011100040

PHOTO NO. 1850115 7967 C LATITUDE 10 42E LONGITUDE 106 42E

COUNTRY VIETNAM PROVINCE COCHINHINE

AREA NO	SUBJECT	SUBJECT	SUBJECT	SUBJECT	SUBJECT	SUBJECT	SUBJECT	SUBJECT
32L	C16	Q9A						
	5		10	GUARD	15	POST	20	0
	25		30		35	PRES	40	IDE
	45		50					

DATE OF PHOTO	TYPE	QUALITY	CLASS	NO. OF CARDS
		2	3	1

Approved For Release 2000/04/25 : CIA-RDP78-05867A
CLASSIFICATION CONFIDENTIAL CAPTIONED BY MEDIA

PHOTO ANALYSIS REPORT

Approved For Release 2000/04/25 : CIA-RDP78-05867A000301110004-0

PHOTO NO. 465049 LATITUDE 0301110004-0 LONGITUDE

COUNTRY VIETNAM PROVINCE

AREA NO	SUBJECT	SUBJECT	SUBJECT	SUBJECT	SUBJECT	SUBJECT	SUBJECT	SUBJECT
32L	C16							
	5		10		15		20	
			30		35		40	
	25							
	45		50					

SAIGON INDEPENDENCE PALACE

(7)(8) 25X1A

DATE OF PHOTO	TYPE	QUALITY	CLASS	NO. OF CARDS
	4	2	3	1

Approved For Release 2000/04/25 : CIA-RDP78-05867A

Approved For Release 2000/04/25 : CIA-RDP78-05867A00030111000400106 39E

PHOTO NO.	465050	MAP REFERENCE	P407	LATITUDE	10	LONGITUDE	106 39E
COUNTRY	VIETNAM		PROVINCE	COCHINCHINE			
AREA NO.	324	SUBJECT	C26	SUBJECT	C6B	SUBJECT	
	5			10		15	20
	25			30		35	40
	45			50			

DATE OF PHOTO	TYPE	QUALITY	CLASS	NO. OF CARDS
59	4	2	3	2

Approved For Release 2000/04/25 : CIA-RDP78-05867A

CLASSIFICATION: CONFIDENTIAL

MEDM

PHOTO ANALYSIS REPORT

Approved For Release 2000/04/25 : CIA-RDP78-05867A000301110004-0

PHOTO NO. 465053

MAP REFERENCE P407

LATITUDE 10° 10' 00" N

LONGITUDE 107° 05' E

COUNTRY VIETNAM

PROVINCE COCHINCHINE

AREA NO	SUBJECT	SUBJECT	SUBJECT	SUBJECT	SUBJECT	SUBJECT	SUBJECT	SUBJECT
322	D32							
CAP -	5	A	10	NT -	JAC	15	QUE	20
EARCH	25		30			35		40
	45		50					

DATE OF PHOTO	TYPE	QUALITY	CLASS	NO. OF CARDS
594	4	2	3	1

Approved For Release 2000/04/25 : CIA-RDP78-05867A

CLASSIFICATION *Confidential*

MEDM

Approved For Release 2000/04/25 : CIA-RDP78-05867A000301210004-0

PHOTO NO. 165051 P407 MAP REFERENCE C LATITUDE 10 00 04 0 LONGITUDE 107 05 E

COUNTRY	VIETNAM							PROVINCE	COCHINCHINE		
AREA NO.	322	SUBJECT	D22	SUBJECT	AHC	SUBJECT		SUBJECT		SUBJECT	
	CAP	-	5	A	1	NT	10	-	JAC	15	QUE
	1	ETN	25	A	ME	30	E	35	F	40	ISHERMAN.
			45				50				

(2, 24) 25X1A

DATE OF PHOTO	TYPE	QUALITY	CLASS	NO. OF CARDS
59	4	2	3	2

Approved For Release 2000/04/25 : CIA-RDP78-05867A
 CONFIDENTIAL MED M

FORM NO. 17A (SEE PREVIOUS EDITIONS) PHOTO ANALYSIS REPORT (20)

Approved For Release 2000/04/25 : CIA-RDP78-05867A000301110004-0

PHOTO NO. 465055

LATITUDE 16 05 N

LONGITUDE 107 05 E

COUNTRY VIETNAM PROVINCE QUANG BINH

AREA NO	SUBJECT	SUBJECT	SUBJECT	SUBJECT	SUBJECT	SUBJECT	SUBJECT	SUBJECT
322	AHC	D22	ALG					
CAP	5	8	10	JAC	15	UFA		20
VIETNAM	25	30	35	F	40	HINB		BO
AT	45							

DATE OF PHOTO	TYPE	QUALITY	CLASS	NO. OF CARDS
APR 59	4	2	3	3

(224) 25X1A

CAPTIONED BY

Approved For Release 2000/04/25 : CIA-RDP78-05867A000301110004-0

PHOTO ANALYSIS REPORT

Approved For Release 2000/04/25 : CIA-RDP78-05867A000301110004-0

PHOTO NO. 465056

MAP REFERENCE P407

LATITUDE 10 30 N

LONGITUDE 107 05 E

COUNTRY VIETNAM

PROVINCE COCHINCHINE

AIEA NO. 32L

SUBJECT	SUBJECT	SUBJECT	SUBJECT	SUBJECT	SUBJECT	SUBJECT	SUBJECT
AHC	D22						

CAP - \$ A I N T - J A C Q U E \$

L E T N A M E \$ E F I \$ H E R M E N

(124) 25X1A

DATE OF PHOTO	TYPE	QUALITY	CLASS	NO. OF CARDS
APR 5 9 4	4	2	3	2

Approved For Release 2000/04/25 : CIA-RDP78-05867A

Confidential

PHOTO ANALYSIS REPORT

Approved For Release 2000/04/25 : CIA-RDP78-05867A000301110004-0

PHOTO NO. 465007	WAR REFERENCE P407	LATITUDE 10 30 00 N	LONGITUDE 107 05 E
COUNTRY VIETNAM	PROVINCE COCHINCHINE		
AREA NO. 32L	SUBJECT AHC	SUBJECT D22	SUBJECT
	5	10	15
CAP -	SAINT	JACQUES	V
25	30	35	40
VIETNAMESE	FISHERMEN		
45	50		

DATE OF PHOTO	TYPE	QUALITY	CLASS	NO. OF CARDS
APR 5 9 4	4	2	3	2
Approved For Release 2000/04/25 : CIA-RDP78-05867A				
CLASSIFICATION Confidential			MEDM	

PHOTO ANALYSIS REPORT

Approved For Release 2000/04/25 : CIA-RDP78-05867A000301110004-0

PHOTO NO. 465055	MAP REFERENCE P407	LATITUDE 10 7	LONGITUDE 107 05E
COUNTRY VIETNAM	PROVINCE COCHINCHINE		
AREA NO. 32L	SUBJECT AHC	SUBJECT D22	
	SUBJECT CAP	SUBJECT VAINT	SUBJECT TACOLIE
	SUBJECT IETNAMESE	SUBJECT E	SUBJECT FISHERMEN

DATE OF PHOTO	TYPE	QUALITY	CLASS	NO. OF CARDS
			(2,24)	25X1A
APR 9 4		2	3	2
CLASSIFICATION	[REDACTED]			

Approved For Release 2000/04/25 : CIA-RDP78-05867A000301110001-0

PHOTO NO. 465059	PROVINCE COCHINCHINE		LATITUDE 10 24 N	LONGITUDE 107 13 E
COUNTRY VIETNAM				
AREA NO. 32 L	SUBJECT 022	SUBJECT AHC	SUBJECT	SUBJECT
L	5	H A I	10	F I \$ H I N G B O
A T \$	25		30	35
	45		50	

(2, 24) 25X1A

DATE OF PHOTO	TYPE	QUALITY	CLASS	NO. OF CARDS
21 FEB 59	4	2	3	2

Approved For Release 2000/04/25 : CIA-RDP78-05867A
 CONFIDENTIAL

PHOTO ANALYSIS REPORT

Approved For Release 2000/04/25 : CIA-RDP78-05867A00030140004-0

PHOTO NO. 465060

MAP REFERENCE P407

LATITUDE 107

LONGITUDE 13E

COUNTRY	VIETNAM		PROVINCE		COCHINCHINE					
AREA NO.	32L	SUBJECT	D22	SUBJECT		SUBJECT		SUBJECT		SUBJECT
					10		15			20
	L			H A I			B E A C H			40
			25		30		35			
			45		50					

(2) 25X1A

DATE OF PHOTO	TYPE	QUALITY	CLASS	NO. OF CARDS
OCT 5 9	4	2	3	1

Approved For Release 2000/04/25 : CIA-RDP78-05867A

CLASSIFICATION *Confidential*

MEDINT

Approved For Release 2000/04/25 : CIA-RDP78-05867A000301110004-0

IL 21B

Approved For Release 2000/04/25 : CIA-RDP78-05867A000301110004-0

Approved For Release 2000/04/25 : CIA-RDP78-05867A000301470004-0

PHOTO NO. 465002

MAP REFERENCE 3707

LATITUDE 16° 30' N

LONGITUDE 107° 05' E

COUNTRY	PROVINCE					
VIETNAM	COCHINCHINE					
AREA NO	SUBJECT	SUBJECT	SUBJECT	SUBJECT	SUBJECT	SUBJECT
32L	D24	D22	9A2	9A6		
CAP -	5	10	15	20	25	30
IP	0	25	35	40	45	50
	F	CAPE				

DATE OF PHOTO	TYPE	QUALITY	CLASS	NO. OF CARDS	SO
594	2	3	4		

Approved For Release 2000/04/25 : CIA-RDP78-05867A

CLASSIFICATION *Confidential*

MED M

PHOTO ANALYSIS REPORT

(20)

PHOTO NO. 465063
 Approved For Release 2000/04/25 : CIA-RDP78-05867A00030110004-0
 MAP REFERENCE P407
 LATITUDE 10 21 10004-0
 LONGITUDE 107 13E

COUNTRY VIETNAM
 PROVINCE COCHINCHINE

AREA NO	SUBJECT	SUBJECT	SUBJECT	SUBJECT	SUBJECT	SUBJECT	SUBJECT
32 L	D22						
LONG	5	HAI	10	BEACH	15		20
	25		30		35		40
	45		50				

DATE OF PHOTO	TYPE	QUALITY	CLASS	NO. OF CARDS	SOURCE OF PHOTOGRAPH
OCT 5 9 4	4	2	3	1	(2) 25X1A

CLASSIFICATION: Approved For Release 2000/04/25 : CIA-RDP78-05867A00030110004-0
 CAPTIONED BY: MERM
 PHOTO ANALYSIS REPORT

PHOTO NO. 465064
 MAP REFERENCE: *30N* 107 05 E
 APPROVED FOR RELEASE 2000/04/25 : CIA-RDP78-05867A000304410004-0

COUNTRY	PROVINCE	SUBJECT					
Vietnam	COCHINCHINE						
AREA NO	SUBJECT	SUBJECT	SUBJECT	SUBJECT	SUBJECT	SUBJECT	SUBJECT
32L	022						
	5		10		15		20
CAP -	5	SAIN T		T A Q	35	U E	B
EACH	25		30				
	45		50				

DATE OF PHOTO	TYPE	QUALITY	CLASS	NO. OF CARDS
APR 5 94		2	3	1
APPROVED FOR RELEASE 2000/04/25 : CIA-RDP78-05867A CONFIDENTIAL MED M				

PHOTO NO. 465065
 Approved For Release 2000/04/25 : CIA-RDP78-05867A000302110004-0
 MAP REFERENCE P409
 LATITUDE 107
 LONGITUDE 13E

COUNTRY	PROVINCE							
VIETNAM	COCHINCHINE							
AREA NO	SUBJECT	SUBJECT	SUBJECT	SUBJECT	SUBJECT	SUBJECT	SUBJECT	SUBJECT
32 L	D22							20
L O N G	5	H A I	10	B E A C H	15			40
	25		30		35			
	45		50					

DATE OF PHOTO	TYPE	QUALITY	CLASS	NO. OF CARDS
APR 60	4	2	3	1

(3) 25X1A

Approved For Release 2000/04/25 : CIA-RDP78-05867A00030110004-0

PHOTO NO. 465066 MAP REFERENCE P407 LATITUDE 107 05 E

COUNTRY	PROVINCE	SUBJECT	SUBJECT	SUBJECT	SUBJECT	SUBJECT	SUBJECT	SUBJECT
Vietnam	QUANG BINH	ALA	D22					
AREA NO	32L							
		5	10	15	20			
	CAP	SA	T	JAG	AF			V
		25	30	35	40			
	LET	NAM	RES	E	F	S	H	ER
		45	50					

(9, 24 325X1A)

DATE OF PHOTO	TYPE	QUALITY	CLASS	NO. OF CARDS
594		2	3	2

CLASSIFIED Approved For Release 2000/04/25 : CIA-RDP78-05867A

PHOTO ANALYSIS REPORT

PHOTO NO. 465067 APPROVED FOR RELEASE 2000/04/25 : CIA-RDP78-05867A0003011100040
 REFERENCE P407 LATITUDE 107 LONGITUDE 05E

COUNTRY VIETNAM PROVINCE COCHINCHINE

AREA NO	SUBJECT	SUBJECT	SUBJECT	SUBJECT	SUBJECT	SUBJECT	SUBJECT
<u>32L</u>	<u>ALG</u>	<u>D22</u>	<u>AHC</u>				
<u>CAP-</u>	<u>5</u>	<u>\$A</u>	<u>10</u>	<u>INT</u>	<u>-</u>	<u>JAC</u>	<u>15</u>
<u>1</u>	<u>25</u>	<u>ETNA</u>	<u>30</u>	<u>MEE</u>	<u>\$E</u>	<u>FISH</u>	<u>35</u>
<u>A.T.</u>	<u>45</u>		<u>50</u>			<u>ING</u>	<u>40</u>
							<u>20</u>
							<u>40</u>
							<u>20</u>

(22430) 25X1A

DATE OF PHOTO	TYPE	QUALITY	CLASS	NO. OF CARDS
<u>APR 59</u>	<u>4</u>	<u>2</u>	<u>3</u>	<u>3</u>

PHOTO NO. 465068
 Approved For Release 2000/04/25 : CIA-RDP78-05867A000301110004-0
 MAP REFERENCE P404
 LATITUDE 108
 LONGITUDE 27E

COUNTRY	VIETNAM		PROVINCE	ANNAM					
AREA NO	12L	SUBJECT	C26	C81					
	D	A	L	A	M	U	O	I	N
	T	O	F	M	A	R	K	E	T

(810) 25X1A

DATE OF PHOTO	TYPE	QUALITY	CLASS	NO. OF CARDS
MAY 58	4	2	3	2
CAPTIONED BY				
MEMOR				

PHOTO NO. 4650059
 MAP REFERENCE P407
 LATITUDE 11° 32' N
 LONGITUDE 108° 27' E

COUNTRY	VIETNAM							PROVINCE	AN NAM		
AREA NO	12L	SUBJECT	(81)	SUBJECT		SUBJECT		SUBJECT		SUBJECT	
	D A L A T				M U O I						(N A T I V E
	T Y P E										


DATE OF PHOTO		TYPE	4	QUALITY	2	CLASS	3	NO. OF CARDS	1	SC	25X1A
CAPTIONED BY											

Approved For Release 2000/04/25 : CIA-RDP78-05867A000301110004-0

PHOTO NO. 465070 REFERENCE P407 C LATITUDE 11 LONGITUDE 108 27E

COUNTRY	VIETNAM		PROVINCE	ANNAM			
AREA NO	12L	SUBJECT	AHG	SUBJECT		SUBJECT	
	D A L A	5	(N R)	10	T R U C K	15	G A R D
	E N	25	F A R M	30		35	
		45		50			

DATE OF PHOTO	TYPE	QUALITY	CLASS	NO. OF CARDS
	4	2	3	1



Approved For Release 2000/04/25 : CIA-RDP78-05867A000301110004-0

PHOTO NO. 463071
 MAP REFERENCE P407
 LATITUDE 17° 30' N
 LONGITUDE 108° 27' E

COUNTRY VIETNAM PROVINCE ANNAM

AREA NO	SUBJECT	SUBJECT	SUBJECT	SUBJECT	SUBJECT	SUBJECT	SUBJECT
13L	AHG-DIG						
DALAT	(MR)	TRUCK			GARDEN		
	25		10		15		20
			30		35		40
	45		50				

(1.24)

25X1A

DATE OF PHOTO	TYPE	QUALITY	CLASS	NO. OF CARDS	SC
	4	2	3	2	

CLASSIFICATION *Confidential*
 Approved For Release 2000/04/25 : CIA-RDP78-05867A000301110004-0
 CAPTIONED BY MEDM

PHOTO NO. 165 P407 E II MAP REFERENCE 000301110004-0 LATITUDE 11° 8' LONGITUDE 107° 27'E

COUNTRY VIETNAM PROVINCE ANNAM

AREA NO	SUBJECT	SUBJECT	SUBJECT	SUBJECT	SUBJECT	SUBJECT	SUBJECT	SUBJECT
<u>12L</u>	<u>C62</u>							
<u>DALA</u>	<u>E</u>			<u>LOOKING</u>		<u>OVER</u>		
<u>CITY</u>								

(16) 25X1A

DATE OF PHOTO	TYPE	QUALITY	CLASS	NO. OF CARDS
	<u>1</u>	<u>2</u>	<u>3</u>	<u>1</u>

CLASSIFICATION SECRET CAPTIONED BY HEM

PHOTO NO. 165073 APPROVED FOR RELEASE 2000/04/25 : CIA-RDP78-05867A000301110004-0
 MAP REFERENCE P407 C LATITUDE 15° 10' N LONGITUDE 109° 10' E

COUNTRY VIETNAM		PROVINCE ANNAM					
AREA NO 12 L	SUBJECT D22	SUBJECT	SUBJECT	SUBJECT	SUBJECT	SUBJECT	SUBJECT
N H A	T R A N G			B E A C H			
	5		10		15		20
	25		30		35		40
	45		50				

(2) 25X1A

DATE OF PHOTO	TYPE	QUALITY	CLASS	NO. OF CARDS
MAY 58	4	2	3	1



CLASSIFICATION Approved For Release 2000/04/25 : CIA-RDP78-05867A000301110004-0
 CAPTIONED BY MERM

Approved For Release 2000/04/25 : CIA-RDP78-05867A000301110004-0

PHOTO NO: 465074

MAP REFERENCE P407

LATITUDE 109

LONGITUDE 21E

COUNTRY		PROVINCE						
VIETNAM		COCHINCHINE						
AREA NO	SUBJECT	SUBJECT	SUBJECT	SUBJECT	SUBJECT	SUBJECT	SUBJECT	SUBJECT
32L	C63	C38						
DINH	5	QUAN	10	(NR)	15	VILLAGE	20	
E	25	NATIVE	30	HOUSE	35		40	
	45		50					

(2) 25X1A

DATE OF PHOTO	TYPE	QUALITY	CLASS	NO. OF CARDS	SC
DEC 5 9	4	2	3	2	

CLASSIFICATION Approved For Release 2000/04/25 : CIA-RDP78-05867A000301110004-0

CAPTIONED BY MEDM

PHOTO NO. 465075
 MAP REFERENCE 13407
 LATITUDE 11
 LONGITUDE 107 21E
 Approved For Release 2000/04/25 : CIA-RDP78-05867A000301110004-0

COUNTRY VIETNAM PROVINCE COCHINCHINE

AREA NO	SUBJECT	SUBJECT	SUBJECT	SUBJECT	SUBJECT	SUBJECT	SUBJECT	SUBJECT
322	5	10	15	20	25	30	35	40
DINH	QUAN	ROCK	IN					
VILLAGE								

DATE OF PHOTO	TYPE	QUALITY	CLASS	NO. OF CARDS
MAY 58	4	2	3	2



Approved For Release 2000/04/25 : CIA-RDP78-05867A000301110004-0

PHOTO NO. 455076 P404 MAP REFERENCE C LATITUDE 16 21 0004-0 LONGITUDE 107 13 E

COUNTRY VIETNAM		PROVINCE QUANG BINH					
AREA NO. 32 L	SUBJECT D22	SUBJECT	SUBJECT	SUBJECT	SUBJECT	SUBJECT	SUBJECT
10	15	20	25	30	35	40	45
LONG		HA		BEACH			

(5) 25X1A

DATE OF PHOTO	TYPE	QUALITY	CLASS	NO. OF CARDS
APR 60	4	2	2	1

CLASSIFICATION Approved For Release 2000/04/25 : CIA-RDP78-05867A000301110004-0 CAPTIONED BY MERM

PHOTO NO. 165077 P407 APPROVED FOR RELEASE 2000/04/25 : CIA-RDP78-05867A000301110004-0 MAP REFERENCE LATITUDE 10 30 00 N LONGITUDE 107 13 E

COUNTRY	VIETNAM		PROVINCE	COCHINCHINE			
AREA NO.	322	SUBJECT	D22	SUBJECT		SUBJECT	
	5		10	LOOK	15	NC	FR
	25	HA	30	INTERIOR	35	TO	BEACH
	45	OCEAN	50				

DATE OF PHOTO	TYPE	QUALITY	CLASS	NO. OF CARDS
APR 6 0 4	2	3	1	

Approved For Release 2000/04/25 : CIA-RDP78-05867A00030110004-0

PHOTO NO. 465078 MAP REFERENCE P407 C LATITUDE 10 LONGITUDE 106 39 E

COUNTRY	VIETNAM							PROVINCE	COCHINCHINE		
AREA NO	32L	SUBJECT	CSN	SUBJECT		SUBJECT		SUBJECT		SUBJECT	
	T	H	U	D	A	U	M	O	T	C	H
	B	U	R	I	A	L	G	R	O	U	N

DATE OF PHOTO	TYPE	QUALITY	CLASS	NO. OF CARDS
MAR 5 8	4	2	3	1

(10)

25X1A

CLASSIFICATION Approved For Release 2000/04/25 : CIA-RDP78-05867A00030110004-0

CAPTIONED BY MEOM

PHOTO ANALYSIS REPORT

Approved For Release 2000/04/25 : CIA-RDP78-05867A00030110004-0

PHOTO NO. 465079 P407 C MAP REFERENCE LATITUDE 106 39 E LONGITUDE

COUNTRY VIETNAM		PROVINCE COCHINCHINE					
AREA NO 32 L	SUBJECT AGP	SUBJECT	SUBJECT	SUBJECT	SUBJECT	SUBJECT	SUBJECT
T H U	D A U	M O T			L A Q U E R		
W O R K							

DATE OF PHOTO			TYPE	QUALITY	CLASS	NO. OF CARDS	[REDACTED]
MAR	5	8	4	2	3	1	
CLASSIFICATION					CAPTIONED BY		

PHOTO NO. 465080
 MAP REFERENCE P407
 LATITUDE 11 6
 LONGITUDE 106 37 E
 Approved For Release 2000/04/25 : CIA-RDP78-05867A000301110004-0

COUNTRY	PROVINCE	SUBJECT	SUBJECT	SUBJECT	SUBJECT	SUBJECT	SUBJECT	SUBJECT
VICTHAM	COCHINHINE							
AREA NO 32 L	SUBJECT AGP							
T 10 U	5 DIAU		10 MOT			15 LAQUER		20
W O R K	25		30			35		40
	45		50					

(25) 25X1A

DATE OF PHOTO	TYPE	QUALITY	CLASS	NO. OF CARDS
MAR 58	4	2	3	1

CLASSIFICATION Approved For Release 2000/04/25 : CIA-RDP78-05867A000301110004-0
 CAPTIONED BY

Approved For Release 2000/04/25 : CIA-RDP78-05867A000301470004-0

PHOTO NO. 465081 P 407

MAP REFERENCE C


LATITUDE 10 58 00 N

LONGITUDE 106 39 E

COUNTRY	VIETNAM		PROVINCE	COCHINCHINE			
AREA NO	32L	SUBJECT	AGP	SUBJECT		SUBJECT	
	THU	5	DAU	10	MOT	15	IVORY
	ARVER	25		30		35	C
		45		50			

(25) 25X1A

DATE OF PHOTO	TYPE	QUALITY	CLASS	NO. OF CARDS
DEC 59	#1	2	3	1



CLASSIFICATION Approved For Release 2000/04/25 : CIA-RDP78-05867A000301470004-0

Approved For Release 2000/04/25 : CIA-RDP78-05867A000301110004-0

PHOTO NO. 165052 P 407 MAP REFERENCE C LATITUDE 10 LONGITUDE 106 39E

COUNTRY VIETNAM		PROVINCE COCHINCHINE					
AREA NO. 32L	SUBJECT AGP	SUBJECT	SUBJECT	SUBJECT	SUBJECT	SUBJECT	SUBJECT
THU	5 O A U		10 M O T		15 L A Q U E R		20
W O R K S	25		30		35		40
	45		50				

DATE OF PHOTO	TYPE	QUALITY	CLASS	NO. OF CARDS
DEC 59	H'	2	3	1
CAPTIONED BY			25X1A	

Approved For Release 2000/04/25 : CIA-RDP78-05867A000301110004-0

PHOTO NO. 465083 P404 MAP REFERENCE C LATITUDE 11° 10' 04" N LONGITUDE 106° 05' E

COUNTRY VIETNAM		PROVINCE COCHINCHINE					
AREA NO. 32L	SUBJECT DID	SUBJECT	SUBJECT	SUBJECT	SUBJECT	SUBJECT	SUBJECT
TAYI	NINH	(NR)		CAO		DAI	
SACRED		MOUNTAIN					

DATE OF PHOTO	TYPE	QUALITY	CLASS	NO. OF CARDS
SEPT 584	4	2	3	1
CLASSIFICATION			CAPTIONED BY	
CONFIDENTIAL			[REDACTED]	

PHOTO NO. 462181
 APPROVED FOR RELEASE 2000/04/25 : CIA-RDP78-05867A000301110004-0
 MAP REFERENCE P407
 LATITUDE 11
 LONGITUDE 106 05 E

COUNTRY	PROVINCE						
VIETNAM	COCHINCHINE						
AREA NO	SUBJECT	SUBJECT	SUBJECT	SUBJECT	SUBJECT	SUBJECT	SUBJECT
32L	CIL						
TAY	5	N	10	CAO	15	DAI	20
	25	NINH	30		35		40
	45		50				

DATE OF PHOTO	TYPE	QUALITY	CLASS	NO. OF CARDS
SEP 1 59	4	2	3	1

10 25X1A
 CAPTIONED BY [REDACTED]

APPROVED FOR RELEASE 2000/04/25 : CIA-RDP78-05867A000301110004-0
 CONFIDENTIAL


PHOTO ANALYSIS REPORT

PHOTO NO. 465085
 MAP REFERENCE P407
 APPROVED FOR RELEASE 2000/04/25 : CIA-RDP78-05867A000301110004-0
 LATITUDE 106
 LONGITUDE 05 E

COUNTRY	PROVINCE						
VICTHAM	CCHINHIE						
AREA NO	SUBJECT	SUBJECT	SUBJECT	SUBJECT	SUBJECT	SUBJECT	SUBJECT
32L	CIL						
TAY	5	NINH	10	CAO	15	DAI	20
MPL	25		30		35		40
E	45		50				

(10) 25X1A

DATE OF PHOTO	TYPE	QUALITY	CLASS	NO. OF CARDS
59	4	2	3	1



CLASSIFICATION Approved For Release 2000/04/25 : CIA-RDP78-05867A000301110004-0


PHOTO ANALYSIS REPORT

PHOTO NO. 465086
 Approved For Release 2000/04/25 : CIA-RDP78-05867A000301110004-0
 P 407
 MAP REFERENCE
 LATITUDE 16 00 30 N
 LONGITUDE 106 05 E

COUNTRY	PROVINCE							
VIETNAM	COCHINCHINE							
AREA NO	SUBJECT	SUBJECT	SUBJECT	SUBJECT	SUBJECT	SUBJECT	SUBJECT	SUBJECT
32L	CIL							
TAY	5	NH NH	10	CAO	15	DAI	TE	20
M P L E.	25		30		35			40
	45		50					

(10) 25X1A

DATE OF PHOTO	TYPE	QUALITY	CLASS	NO. OF CARDS
SEPT - 9 1				1

CAPTIONED BY 

Approved For Release 2000/04/25 : CIA-RDP78-05867A000301140004-0

PHOTO NO. 465087 REFERENCE P407 LATITUDE 10 7 13E

COUNTRY	VIETNAM		PROVINCE	COCHINCHINE			
AREA NO	32L	SUBJECT	ABP	SUBJECT	SUBJECT	SUBJECT	SUBJECT
	LONG		HAI	(NR)		ALT	DE
	PO		SI				
			T				
			S				

(14 24) 25X1A

DATE OF PHOTO	TYPE	QUALITY	CLASS	NO. OF CARDS
21 FEB 59	4	2	3	1

CLASSIFICATION Approved For Release 2000/04/25 : CIA-RDP78-05867A000301140004-0

CAPTIONED BY [REDACTED]

Approved For Release 2000/04/25 : CIA-RDP78-05867A00030110004-0


PHOTO NO. 165085 REFERENCE P407 C LATITUDE 11° 00' 00" LONGITUDE 106° 05' E

COUNTRY VIETNAM		PROVINCE COCHINCHINE					
AREA NO. 32L	SUBJECT CIL	SUBJECT	SUBJECT	SUBJECT	SUBJECT	SUBJECT	SUBJECT
TAY	5	N	10	A	15	A	20
A	25	D	30	A	35	I	40
O	45	A	50	I			

(10)

25X1A

DATE OF PHOTO	TYPE	QUALITY	CLASS	NO. OF CARDS
SEPT 59	1	2	3	1



Approved For Release 2000/04/25 : CIA-RDP78-05867A00030110004-0

PHOTO NO. 106 APPROVED FOR RELEASE 2000/04/25 : CIA-RDP78-05867A000301110004-0
 REFERENCE P407 LATITUDE 16° 10' N LONGITUDE 106° 49' E

COUNTRY	VIETNAM							PROVINCE	COCHINCHINE										
AREA NO.	32L		SUBJECT	AG2	SUBJECT	AHR	SUBJECT		SUBJECT		SUBJECT		SUBJECT		SUBJECT		SUBJECT		
	B	I	E	N		H	O	A		(N)		R		B		B		B	
	T	R	E	E															
					5				10					15					20
					25				30					35					40
					45				50										

DATE OF PHOTO: APR 59

TYPE: 4

QUALITY: 2

CLASS: 3

NO. OF CARDS: 2

CAPTIONED BY: MEDM

CLASSIFICATION: ~~CONFIDENTIAL~~

APPROVED FOR RELEASE 2000/04/25 : CIA-RDP78-05867A000301110004-0

FORM NO. 174 USE PREVIOUS EDITIONS

PHOTO ANALYSIS REPORT

25X1A

Approved For Release 2000/04/25 : CIA-RDP78-05867A00030110004-0

PHOTO NO.	1650000	LOT NO.	P-390	LATITUDE	44° 28' 00" N	LONGITUDE	28° 40' E
COUNTRY	ROMANIA		PROVINCE	MAREA			
AREA NO.	760M	SUBJECT	ALA	SUBJECT	3CH	SUBJECT	AOD
		5	T	10	A	15	E
		25	CL	30	PORT	35	V G
		45	EW	50	RECORD	40	IN
			P				ON E SIDE OF
			E				NEW PETROLEUM BASIN

(11)

DATE OF PHOTO	TYPE	QUALITY	CLASS	NO. OF CARDS	SOURCE
6 May 68	4	2	C	3	[REDACTED]
Approved For Release 2000/04/25 : CIA-RDP78-05867A00030110004-0					
PHOTO ANALYSIS REPORT					

Approved For Release 2000/04/25 : CIA-RDP78-05867A000301110004-0

PHOTO NO.	465092	LOT NO.	P-390	LONGITUDE	28 40 E
COUNTRY	RUMANIA	PROVINCE	MAREA		
AREA NO	760M	SUBJECT	3CU		
	C	O	N	10	20
	A	1	5	T	15
	E	25	A	R	40
	C	30	T	-	40
	T	35	A	H	40
	I	40	M	I	40
	C	45	D	A	40
	N	50	F	P	40

DATE OF PHOTO	TYPE	QUALITY	CLASS	NO. OF CARDS	SOL
			C	1	
Approved For Release 2000/04/25 : CIA-RDP78-05867A000301110004-0 CLASSIFICATION					25X1A
PHOTO ANALYSIS REPORT					

Approved For Release 2000/04/25 : CIA-RDP78-05867A000301110004-0

PHOTO NO. 465093 LOT NO. P-390 LATITUDE 47° 30' N LONGITUDE 28° 40' E

COUNTRY	RUMANIA		PROVINCE	MAREA				SUBJECT	SUBJECT	SUBJECT
AREA NO	760M	SUBJECT	SUBJECT	SUBJECT	SUBJECT	SUBJECT	SUBJECT	SUBJECT	SUBJECT	
		3CU								
	CON		TANTA	10		TR-4		CLA	20	
				30					40	
				50						

DATE OF PHOTO	TYPE	QUALITY	CLASS	NO. OF CARDS	SOURCE
			C	3, 20	25X1A

Approved For Release 2000/04/25 : CIA-RDP78-05867A000301110004-0

PHOTO ANALYSIS REPORT

Approved For Release 2000/04/25 : CIA-RDP78-05867A000304110004-0

PHOTO NO. 465091	LOF NO. P-390	ALTITUDE	LONGITUDE 2940E
COUNTRY RUMANIA	PROVINCE MAREA		
AREA NO 760.M	SUBJECT ALA	SUBJECT 3CU	SUBJECT AG6
			SUBJECT AG8
			SUBJECT L K 6
			SUBJECT W
			SUBJECT I N
			SUBJECT 20
			SUBJECT 35
			SUBJECT 40
			SUBJECT 50

CONSTANTA
NEW BASTIN
TA HIPPYACD WITH MARINE RAILWAY AT
CENTER AND FLOATING DRYDOCK AT RIGHT. NOTE

TR-40 CLASS MSB.

PART 1 OF 2-PART PROGRAM. SEE CIA

DATE OF PHOTO	TYPE	QUALITY	CLASS	NO. OF CARDS	SO
6/20/60	4	2	C	4	25X1A
CLASSIFICATION					

Approved For Release 2000/04/25 : CIA-RDP78-05867A000301110004-0

Approved For Release 2000/04/25 : CIA-RDP78-05867A000303110004-0

PHOTO NO. 465095 LOT NO. P-390 ALTITUDE 2840E LONGITUDE 2840E

COUNTRY	RUMANIA							PROVINCE	MAREEA		
AREA NO	760M	SUBJECT	MA	SUBJECT	3CU	SUBJECT	A46	SUBJECT	AG8	SUBJECT	
											20
	CON		5	STANTA			10		(L K G	15	W)
											40
	NEW		25	B			30		AT	35	C
											40
	TA		45	H			50				40

WITH MARINE RAILWAY AT LEFT AND FLOATING BRIDGE AT CENTER. NOTE

TR-42 CLASS MSB.

PART 2 OF 2-PART MANORIMP. SEE CIA

DATE OF PHOTO	60	TYPE	4	QUALITY	2	CLASS	C	NO. OF CARDS	4
CLASSIFICATION	[REDACTED]								

Approved For Release 2000/04/25 : CIA-RDP78-05867A000303110004-0

Approved For Release 2000/04/25 : CIA-RDP78-05867A000301110004-0

PHOTO NO. 465096 LOT NO. P-390

COUNTRY RUMANIA PROVINCE MAREA

LONGITUDE 28 40 E

AREA NO	SUBJECT	SUBJECT	SUBJECT	SUBJECT	SUBJECT	SUBJECT	SUBJECT	SUBJECT
760M	308	ALA	224					
CON	5	TANTA	10	P	4	15	CL	20
MT	25	B	30					40
NEW	45	B	50	92				

ENTRANCE
EAST BREAKWATER QUAY
IN 84, WITH YACHT LIBERTATEA AT DELTA

DATE OF PHOTO	TYPE	QUALITY	CLASS	NO. OF COPIES	SOURCE
10/4	H	✓	C	3	[REDACTED]

25X1A

Approved For Release 2000/04/25 : CIA-RDP78-05867A000301110004-0

CLASSIFICATION CONFIDENTIAL

PHOTO ANALYSIS REPORT

Approved For Release 2000/04/25 : CIA-RDP78-05867A000301110004-0

PHOTO NO. 465097

LOT NO. P-390

LATITUDE 44° 28' 40" E

COUNTRY	PROVINCE	SUBJECT	SUBJECT	SUBJECT	SUBJECT	SUBJECT	SUBJECT
RUMANIA	MAREA						
AREA NO	760M	308	4A	10	P-4	15	C C A P
	CON	5	TANTA	30	90	35	W E N D
	MIB	25	NO	50	[B A S I N]		
	O F	45	NEW				

BABIN

DATE OF PHOTO	TYPE	QUALITY	CLASS	NO. OF CARDS	SOURCE
6/0	4	✓	C	2	[REDACTED]

25X1A

Approved For Release 2000/04/25 : CIA-RDP78-05867A000301110004-0

Approved For Release 2000/04/25 : CIA-RDP78-05867A000301110004-0

PHOTO NO. 165098
 LOT NO. P-390
 COUNTRY RUMANIA
 PROVINCE MAREA
 LONGITUDE 28 40 E

AREA NO	SUBJECT	SUBJECT	SUBJECT	SUBJECT	SUBJECT	SUBJECT	SUBJECT	SUBJECT
760 M	PLA	AG 6	AGV	90E	300	300		
C O N	5	T A N T A	10	W	E N D			20
N E W	25	B A S I N	30					40
4	35	R Y D O C K	50					R Y

FLOATING DRYDOCK OF CONSTANIA SHIPPED AT LEFT CENTER STRIPPED
 HULL OF AGUILA-CLASS ^{ODD} ~~CLAS~~ IN RGT BG. W/D SMALL NAVAL VESSEL IN
 CENTER BG. (NORTH PIER, S SIDE IN RGT FG; PORT CRAFT BASIN IN RGT BG)

DATE OF PHOTO	TYPE	QUALITY	CLASS	NO. OF CARDS	SO
4 2			C 6	(3,30)	25X1A

Approved For Release 2000/04/25 : CIA-RDP78-05867A000301110004-0

PHOTO NO. 165(199)		LOT NO. P-390		LATITUDE 46° 30' N		LONGITUDE 28° 40' E	
COUNTRY RUMANIA		PROVINCE MAREA					
AREA NO. 760M	SUBJECT YLA	SUBJECT 3CV	SUBJECT 3CV	SUBJECT	SUBJECT	SUBJECT	SUBJECT
C	O	N	S	T	A	N	T
E	N	T	R	A	N	C	E
N	+	N	E	W	P	I	E
ENTERING NEW BASIN IS SM-060 CLASS YDT/YTL. MOORED TO NEW PIER, N FACE IS (M-40 CLASS MBE)							
PART 0 OF 2-PART PANORAMA. SEE CIA (3,30)							
DATE OF PHOTO	TYPE	QUALITY	CLASS	NO. OF CARDS	SOURCE OF PHOTOGRAPH		
			C	3	[REDACTED]		
Approved For Release 2000/04/25 : CIA-RDP78-05867A00030110004-0							
CLASSIFICATION: <i>CP/CC</i>							

Approved For Release 2000/04/25 : CIA-RDP78-05867A00030110004-0

PHOTO NO. 765100	LOT NO. P-390	LONGITUDE 28 40 E
COUNTRY RUMANIA	PROVINCE MAREA	
AREA NO. 760M	SUBJECT PCA 3CV	
C O N S T A N T A	10	L I K G 15
E N T R A N C E	25	E A T 20
N + N E W P I E R	30	N E W B A S I 40
<p>50 N SIDE. MOORED TO NEW PIER, N FACE IS [M-40 CLASS M&F]. FLOATING CRANE TITAN AT RIGHT.</p>		
<p>Part 2 of 2-PART PANORAMA. See CIA (3, 20)</p>		
DATE OF PHOTO	TYPE	QUALITY
CLASSIFICATION	NO. OF CARDS	SOURCE OF PHOTOGRAPH
	2	25X1A

Approved For Release 2000/04/25 : CIA-RDP78-05867A00030110004-0

Approved For Release 2000/04/25 : CIA-RDP78-05867A000301110004-0 2840E

PHOTO NO. 465102	LOT NO. P-370	COUNTRY ROMANIA	PROVINCE MAREA	SUBJECT				LONGITUDE 2840E
AREA NO. 760M	SUBJECT ALA	SUBJECT MARE	SUBJECT 308	SUBJECT ALY	SUBJECT 15	SUBJECT N E	SUBJECT 20	
	SUBJECT 5	SUBJECT T A N T A	10	(E K G	35		40	
	SUBJECT 25	SUBJECT N . R T	30	P I E R			40	
	SUBJECT 45	SUBJECT Q U A Y	50	NOTE P-4 MARE				

INNER BASIN IN BG
 NOTE P-4 CLASS MIBS MOUNTED AT QUAY.
 PART 3 OF 2-PART PANORAMA. SEE CIA

DATE OF PHOTO	TYPE	QUALITY	CLASS	NO. OF CARDS	SCALES OF PHOTOGRAPH
			C 4	4	25X1A

Approved For Release 2000/04/25 : CIA-RDP78-05867A000301110004-0

CLASSIFICATION: *Secret*

PHOTO ANALYSIS REPORT

(20)

Approved For Release 2000/04/25 : CIA-RDP78-05867A000301110004-0

PHOTO NO. 465103
 LOT NO. I-390
 LATITUDE 44° 28' 40" N
 LONGITUDE 28° 40' E

COUNTRY RUMANIA
 PROVINCE MAREEA
 AREA NO 760M
 SUBJECT 1. ALA 2. 3CU 3. ACC 4. ALH
 5. CONSTANTIN 10. [L K G] 15. E 20. A T
 25. ENTRANCE 30. T O N E W B A T I
 45. N E W P I E R, N S I D E (F G). ~~WATER SHIPS MOORED~~

~~MOORED~~ TO E BREAKWATER QUAY IN THE AREA: YACHT LIBERTATEA
 (CENTER), TR-40 MSB + T-301 MSIS

PART ① OF 3 - PART PANORAMA. SEE CIA 25X1A

DATE OF PHOTO	TYPE	QUALITY	CLASS	NO. OF CARDS	SO
	4	2	C 4	(3, 30)	

Approved For Release 2000/04/25 : CIA-RDP78-05867A000301110004-0

PHOTO NO. 465104
 LOT NO. 1-890
 APPROVED FOR RELEASE 2000/04/25 : CIA-RDP78-05867A000301110004-0
 LATITUDE 44° 11' 00" N
 LONGITUDE 28° 40' E

COUNTRY	PROVINCE	SUBJECT	SUBJECT	SUBJECT	SUBJECT	SUBJECT	SUBJECT	SUBJECT
RUMANIA	MAR EA	760M	PLA	PL4	AOR	3CG		
		CONSTANTA					AKG	15
		NEWPIER						ESE
		(TANKERS)						35
								48
								20
								1A
								1F

+ TANKERS IN NEW PETROL BASIN. KROUSHTADT-CLASS PCS, NOS. V-0, V-2, + V-3 MOORED AT SOUTH BREAKWATER (LEFT CENTER BU).

PART 2 OF 3 - PART PROGRAM SEE CIA (3, 14, 30) 25X1A

DATE OF PHOTO	TYPE	QUALITY	CLASS	NO. OF CARDS	SOURCE
	4	2	C	4	

APPROVED FOR RELEASE 2000/04/25 : CIA-RDP78-05867A000301110004-0

Approved For Release 2000/04/25 : CIA-RDP78-05867A000301110004-0

PHOTO NO. 465105		LOT NO. P-390		LATITUDE 28 40 E		LONGITUDE	
COUNTRY RUMANIA		PROVINCE MAREA		SUBJECT		SUBJECT	
AREA NO. 760M		SUBJECT 124		SUBJECT 100		SUBJECT 3CG	
SUBJECT 5		SUBJECT 10		SUBJECT 15		SUBJECT 20	
C O N S T A N T A		L K G		S E		A I	
SUBJECT 25		SUBJECT 30		SUBJECT 35		SUBJECT 40	
N E W P I E R		E N S I D E					
SUBJECT 45		SUBJECT 50					
T A N K E R S							
<p>IN NEW PETRA BASIN] KRONSTADT-LAND PCS, Nos V-1, V-2, + V-3 MOORED AT SOUTH BREAKWATER (LEFT 24).</p>							
PART 3 OF 3 PART PANORAMA. SEE CIA							
(3/16, 30)							
DATE OF PHOTO	TYPE	QUALITY	CLASS	NO. OF CARDS	SOURCE OF PHOTOGRAPH		
	H v	C	J		[REDACTED]		
Approved For Release 2000/04/25 : CIA-RDP78-05867A000301110004-0							
PHOTO ANALYSIS REPORT							

Release 2000/04/25 : CIA-RDP78-05867A00030110004-0

PHOTO NO. 465106	LOT NO. P-390	PROVINCE MAREA	LONGITUDE 28 40 E
COUNTRY ROMANIA	SUBJECT 760M	SUBJECT 3C2	SUBJECT MA
AREA NO.	5	10	15
C O N T A I N I N G	T A	C O N V E R T E	D
25	30	35	40
F R I P O N N E	- C L A S S	A G S	
45	50	MOVED AT EASTERN BREAKWATER QUAY	
N O	N H	- 0 0 2	

DATE OF PHOTO	TYPE	QUALITY	CLASS	NO. OF CARDS	SO
12-18-64	4	2	C	2	
				25X1A	

Approved For Release 2000/04/25 : CIA-RDP78-05867A00030110004-0

PHOTO NO.	185108	LOT NO.	P-379	LATITUDE		LONGITUDE	
COUNTRY	USSR						
AREA NO.	N AL4	SUBJECT		SUBJECT		SUBJECT	
	5		10		15		20
	[SECT / ON OF]			CARGO		VES	
	25		30		35		40
	SEL KRASNOGVARDEYETS						
NEAR NAKHODKA. PART 2 OF 4 PART							
PANORAMA. SEE CIA _____ THRU CIA _____							
DATE OF PHOTO	TYPE	QUALITY	CLASS	NO. OF CARDS	SOURCE OF PHOTOGRAPH		
				30	25X1A		
11-14 Sept 60	D	H 2	C	1	[REDACTED]		
CLASSIFICATION	C/NF/CC						
Approved For Release 2000/04/25 : CIA-RDP78-05867A000301110004-0							

PHOTO ANALYSIS REPORT