

Approved For Release 2000/04/25 : CIA-RDP78-05867A000301110027-5

PHOTO NO. 467291  
 SUBJECT P.33  
 LATITUDE 23  
 LONGITUDE 113 15 E

COUNTRY		CHINA		PROVINCE KWANGTUNG					
AREA NO	SUBJECT	SUBJECT	SUBJECT	SUBJECT	SUBJECT	SUBJECT	SUBJECT	SUBJECT	
9812	DIB	D33							
CANTON		CHIN - I - CHI						20	
AKE								40	
							25X1A		

(1, 29) 25X1C [REDACTED]

DATE OF PHOTO	TYPE	QUALITY	CLASS	NO. OF CARDS	SOURCE OF PHOTOGRAPH
	4	2	3	2	25X1A
CAPTIONED BY					[REDACTED]

Approved For Release 2000/04/25 : CIA-RDP78-05867A000301110027-5 (20)

PHOTO ANALYSIS REPORT

PHOTO NO. 467292  
 Approved For Release 2000/04/25 : CIA-RDP78-05867A000301140027-5  
 MAP REFERENCE P 676 N15 61E  
 LATITUDE 17  
 LONGITUDE 102 14E

COUNTRY LAOS PROVINCE

AREA NO	SUBJECT	SUBJECT	SUBJECT	SUBJECT	SUBJECT	SUBJECT	SUBJECT	SUBJECT
42L	2B6	2E9	2LB					
M U O N G	<sup>5</sup> K A \$	<sup>10</sup> \$ Y	(N R)				<sup>15</sup> C H A R	<sup>20</sup>
T E R E D	<sup>25</sup> U \$	<sup>30</sup> C - 4 6					<sup>35</sup> D R O P P I	<sup>40</sup>
N G	<sup>45</sup> \$ U P P L I E \$	TO GOVERNMENT TROOPS						

(3)

DATE OF PHOTO	TYPE	QUALITY	CLASS	NO. OF CARDS	SOURCE OF PHOTOGRAPH
6 FEB 61	4	2	4	3	[REDACTED]

Approved For Release 2000/04/25 : CIA-RDP78-05867A000301140027-5  
 CLASSIFICATION OVO N15 61E

PHOTO NO. 467293 APPROVED FOR RELEASE 2000/04/25 : CIA-RDP78-05867A000301110027-5

COUNTRY		FRANCE							
AREA NO	SUBJECT	SUBJECT	SUBJECT	SUBJECT	SUBJECT	SUBJECT	SUBJECT	SUBJECT	SUBJECT
GM	AK3								
	5						15		20
E I V E		P A S S	S E N	E R			T U R B O		
- J E T	25	A I R C R A F T					35	T U R B O	40
B A R O N	45								

(20)

DATE OF PHOTO	TYPE	QUALITY	CLASS	NO. OF CARDS	SOURCE OF PHOTOGRAPH
28 JAN.	6 1 4	2	4	1	STATINTL
CLASSIFICATION					CAPTIONED BY

Approved For Release 2000/04/25 : CIA-RDP78-05867A000301110027-5

PHOTO NO. 467291

REFERENCE P-675A

LATITUDE LONGITUDE

COUNTRY	FRANCE							PROVINCE	
AREA NO	6M	SUBJECT	3CW	SUBJECT	SUBJECT	SUBJECT	SUBJECT	SUBJECT	SUBJECT
SUBJECT	S	U	B	M	A	R	I	N	E
SUBJECT	P	O	R	T	O	F	S	T.	N
SUBJECT									
SUBJECT									
SUBJECT									
SUBJECT									
SUBJECT									
SUBJECT									
SUBJECT									
SUBJECT									

AFTER FIRST SEA TRIAL.

(3,30)

DATE OF PHOTO	TYPE	QUALITY	CLASS	NO. OF CARDS	SOURCE OF PHOTOGRAPH
18 January 61	4	2	4	1	STATINTL
CLASSIFICATION	CAPTIONED BY				

Approved For Release 2000/04/25 : CIA-RDP78-05867A000301110027-5

PHOTO ANALYSIS REPORT

GPO 918791

Approved For Release 2000/04/25 : CIA-RDP78-05867A000301110027-5

SECRET

Approved For Release 2000/04/25 : CIA-RDP78-05867A000301110027-5

Approved For Release 2000/04/25 : CIA-RDP78-05867A000301110027-5

PHOTO NO. *467295* REFERENCE *P-279* LATITUDE *5° 25' N* LONGITUDE *109° 00' E*

COUNTRY *USSR* PROVINCE

AREA NO	SUBJECT	SUBJECT	SUBJECT	SUBJECT	SUBJECT	SUBJECT	SUBJECT
<i>B 200N</i>	<i>006</i>						
	5			10		15	20
			<i>LAKE</i>		<i>(N E)</i>		<i>MINI</i>
	25			30		35	40
			<i>STAY</i>				<i>NAVIGATION</i>
	45			50			
			<i>TATION</i>				

*↓ on Angara River near entrance to lake.*

DATE OF PHOTO	TYPE	QUALITY	CLASS	NO. OF CARDS	SOURCE OF PHOTOGRAPH
<i>5-25</i>	<i>6</i>	<i>0</i>	<i>4</i>	<i>2</i>	<i>3</i>
<i>Sept</i>					<i>1</i>
CAPTIONED BY					<i>25X1A</i>

Approved For Release 2000/04/25 : CIA-RDP78-05867A000301110027-5

Approved For Release 2000/04/25 : CIA-RDP78-05867A000301110027-5

PHOTO NO.	1677007	LOT NO.	P-279	LATITUDE		LONGITUDE																			
COUNTRY	U662																								
AREA NO.	N	SUBJECT	AL4 3DB	SUBJECT	SUBJECT	SUBJECT	SUBJECT																		
		5		10		15	20																		
	B	A	R	G	E	V																			
		25		30		35	40																		
	N	Y	O	L	G	A	R																		
		45		50																					
	U	X	B	Y	H	E	V																		
<table border="1"> <tr> <th>DATE OF PHOTO</th> <th>TYPE</th> <th>QUALITY</th> <th>CLASS</th> <th>NO. OF CARDS</th> <th>SOURCE OF PHOTOGRAPH</th> </tr> <tr> <td>5-25 Sept</td> <td>6</td> <td>0</td> <td>4</td> <td>2</td> <td>3</td> </tr> <tr> <td colspan="5">CAPTIONED BY</td> <td>25X1A</td> </tr> </table>								DATE OF PHOTO	TYPE	QUALITY	CLASS	NO. OF CARDS	SOURCE OF PHOTOGRAPH	5-25 Sept	6	0	4	2	3	CAPTIONED BY					25X1A
DATE OF PHOTO	TYPE	QUALITY	CLASS	NO. OF CARDS	SOURCE OF PHOTOGRAPH																				
5-25 Sept	6	0	4	2	3																				
CAPTIONED BY					25X1A																				

Approved For Release 2000/04/25 : CIA-RDP78-05867A000301110027-5

PHOTO ANALYSIS REPORT

Approved For Release 2000/04/25 : CIA-RDP78-05867A000301110027-5

PHOTO NO. 467298	REFERENCE P-279	LATITUDE 50° 30' E	LONGITUDE 30° 30' E
COUNTRY USSR	PROVINCE		
AREA NO. B233N	SUBJECT AGP	SUBJECT AG6	SUBJECT
K I E V	5	H A C H I N E	10
C A T	25	E E N I N F K A Y A	35
I T A	45	S H I P Y A R D	50
			20
			40

DATE OF PHOTO 5-25 Sept	TYPE 60	QUALITY 4	CLASS 2	NO. OF CARDS 3	SOURCE OF PHOTOGRAPH 25X1A
CAPTIONED BY					[REDACTED]



Approved For Release 2000/04/25 : CIA-RDP78-05867A000301110027-5

PHOTO NO. *P-279* REFERENCE NO. *2* LATITUDE *30* LONGITUDE *31E*

COUNTRY	PROVINCE	SUBJECT	SUBJECT	SUBJECT	SUBJECT	SUBJECT	SUBJECT	SUBJECT
<i>USSR</i>		<i>ALT</i>	<i>ANG</i>					
AREA NO. <i>B 233N</i>								
<i>KIEV</i>								

*on Dnieper River.*

DATE OF PHOTO	TYPE	QUALITY	CLASS	NO. OF CARDS	SOURCE OF PHOTOGRAPH
<i>5-25</i>	<i>604</i>	<i>2</i>	<i>3</i>	<i>2</i>	<i>25X1A</i>

Approved For Release 2000/04/25 : CIA-RDP78-05867A000301110027-5

PHOTO NO. 467300 SUBJECT P-279 LATITUDE 37 26 E LONGITUDE 37 26 E

COUNTRY USSR PROVINCE

AREA NO	SUBJECT	SUBJECT	SUBJECT	SUBJECT	SUBJECT	SUBJECT	SUBJECT	SUBJECT
<u>B167 N</u>	<u>ALT</u>							
	<u>5</u>			<u>10</u>	<u>E O N T R O L</u>		<u>15</u>	<u>T O W</u>
		<u>25</u>		<u>30</u>	<u>N O .</u>	<u>(7)</u>	<u>35</u>	<u>40</u>
		<u>45</u>	<u>50</u>					

ga. Const.

DATE OF PHOTO	TYPE	QUALITY	CLASS	NO. OF CARDS
<u>30 AUG 60</u>	<u>4</u>	<u>2</u>	<u>3</u>	<u>1</u>

SOURCE OF PHOTOGRAPH  
25X1A

CLASSIFICATION SECRET Approved For Release 2000/04/25 : CIA-RDP78-05867A000301110027-5

PHOTO ANALYSIS REPORT

Approved For Release 2000/04/25 : CIA-RDP78-05867A000301110027-5

PHOTO NO. 467301 *P-279* *C* *89* *50027-5* *37 26E*

COUNTRY *USA* PROVINCE

AREA NO	SUBJECT	SUBJECT	SUBJECT	SUBJECT	SUBJECT	SUBJECT	SUBJECT	SUBJECT	SUBJECT
<i>5167 N</i>	<i>AL7</i>								
	<i>T U S N I N O</i>			<i>10</i>	<i>L O C K</i>		<i>15</i>	<i>N O.</i>	<i>20</i>
	<i>F M O J E O N -</i>			<i>30</i>	<i>V O L G A</i>		<i>35</i>	<i>C A N A L.</i>	<i>40</i>
				<i>45</i>					

DATE OF PHOTO	TYPE	QUALITY	CLASS	NO. OF CARDS	SOURCE OF PHOTOGRAPH
<i>30 Aug 60</i>	<i>4</i>	<i>2</i>	<i>3</i>	<i>329</i>	<i>25X1A</i>

CLASSIFICATION *CONFIDENTIAL*  
 CAPTIONED BY *[Redacted]*  
 Approved For Release 2000/04/25 : CIA-RDP78-05867A000301110027-5

PHOTO ANALYSIS REPORT

Approved For Release 2000/04/25 : CIA-RDP78-05867A000301110027-5

PHOTO NO. 467302	COUNTRY Ukraine	PROVINCE	LONGITUDE 30 31 E
AREA NO. B 233 N	SUBJECT A66	SUBJECT	SUBJECT
5	10	15	20
K I E V	M A I N	F I T	I N G - 0
25	30	35	40
U T	D O C E A T	E E N - N	A K E A Y
45	50		
A	K U Z N I T S A		H I P Y A E D.
DATE OF PHOTO 5-25 SEPT	TYPE 6 0	QUALITY 4	CLASS 2
			NO. OF CARDS 3 1
			SOURCE OF PHOTOGRAPH 25X1A
			CAPTIONED BY

Approved For Release 2000/04/25 : CIA-RDP78-05867A00030110027-5

PHOTO NO. 467303 DATA REFERENCE P-279 LATITUDE 44 25E LONGITUDE 44 25E

COUNTRY U.S.S.R. PROVINCE

AREA NO	SUBJECT	SUBJECT	SUBJECT	SUBJECT	SUBJECT	SUBJECT	SUBJECT	SUBJECT
D 32.5N	ALA	AL4						
	5							
B T A L I N G R A D			10					
P E L L E D			30					
D O C K			50					

DATE OF PHOTO	TYPE	QUALITY	CLASS	NO. OF CARDS	SOURCE OF PHOTOGRAPH
5-25 Sept	604	2	3	2	25X1A

CLASSIFICATION Approved For Release 2000/04/25 : CIA-RDP78-05867A00030110027-5 CAPTIONED BY

Approved For Release 2000/04/25 : CIA-RDP78-05867A000301110027-5

PHOTO NO.	467904	REF ID	P-279	LATITUDE	44	LONGITUDE	25E
COUNTRY	USSR						
AREA NO	D 325N	SUBJECT	AHH	SUBJECT	D2L	SUBJECT	
	5					10	(NR)
	15					20	T O C K
	25					30	
	35					40	
	45					50	
P I L E O F L U M B E R O N H O R S E O F V O L G A R i v e r , b e l o w c i t y .							
DATE OF PHOTO	5-25	TYPE	603	QUALITY	2	CLASS	3
						NO. OF CARDS	2
						SOURCE OF PHOTOGRAPH	25X1A
Approved For Release 2000/04/25 : CIA-RDP78-05867A000301110027-5 CLASSIFICATION CONFIDENTIAL							

PHOTO ANALYSIS REPORT

Approved For Release 2000/04/25 : CIA-RDP78-05867A000301110027-5

PHOTO NO. 467305 P-279 C LATITUDE 32 LONGITUDE 101 48 E

COUNTRY	AREA NO	SUBJECT	SUBJECT	SUBJECT	SUBJECT	SUBJECT	SUBJECT	SUBJECT	SUBJECT
<u>USSR</u>	<u>D 127 N</u>	<u>A42</u>	<u>D2L</u>						
		<u>5</u>		<u>10</u>		<u>15</u>	<u>UP</u>	<u>TR</u>	<u>EA</u>
		<u>B</u>	<u>E</u>	<u>A</u>	<u>T</u>	<u>S</u>	<u>K</u>		
		<u>25</u>		<u>30</u>		<u>35</u>	<u>D</u>	<u>A</u>	<u>M</u>
		<u>M</u>	<u>F</u>	<u>R</u>	<u>O</u>	<u>M</u>	<u>T</u>	<u>O</u>	<u>P</u>
		<u>45</u>		<u>50</u>			<u>O</u>	<u>F</u>	<u>D</u>
		<u>O</u>	<u>N</u>	<u>A</u>	<u>N</u>	<u>G</u>	<u>A</u>	<u>R</u>	<u>A</u>
							<u>R</u>	<u>I</u>	<u>V</u>
							<u>E</u>	<u>C</u>	

DATE OF PHOTO 5-25 TYPE 604 QUALITY 2 CLASS 3 NO. OF CARDS 2 SOURCE OF PHOTOGRAPH 25X1A

CLASSIFICATION Secret CAPTIONED BY DA

Approved For Release 2000/04/25 : CIA-RDP78-05867A00030111002745

PHOTO NO. 467306  
 P-279  
 LATITUDE 98  
 LONGITUDE 101 48E

COUNTRY	AREA NO	SUBJECT	SUBJECT	SUBJECT	SUBJECT	SUBJECT	SUBJECT	SUBJECT	SUBJECT
USSR	D 127 N	A42	A6P						
				10			15		20
					D A M			0 N	A N
				5			35		40
				25					
				30					
				45					
				50					

DATE OF PHOTO 5-25  
 TYPE 604  
 QUALITY 2  
 CLASS 3  
 NO. OF CARDS 2  
 SOURCE OF PHOTOGRAPH 25X1A  
 APPROVED FOR RELEASE 2000/04/25 : CIA-RDP78-05867A00030111002745

PHOTO ANALYSIS REPORT



Approved For Release 2000/04/25 : CIA-RDP78-05867A000301110027-5

PHOTO NO. 467307      REFERENCE P-279      LATITUDE 38° 27' N      LONGITUDE 101° 48' E

COUNTRY USARV      PROVINCE

AREA NO	SUBJECT	SUBJECT	SUBJECT	SUBJECT	SUBJECT	SUBJECT	SUBJECT	SUBJECT
D 127 N	A 42	A 6 P						
	5		10			15		20
B R A T	5	K	L E N G			U P	T R E E	A
	25		30			35		40
M F R O M		T O P				D A M,		U E
	45		50					
O N		A N G A R A				R I V E R.		C O N S T R U C T I O N

*camp in right by*

DATE OF PHOTO	TYPE	QUALITY	CLASS	NO. OF CARDS	SOURCE OF PHOTOGRAPH
5-25	60	4	2	3	2
					25X1A

CLASSIFIED BY ONE      CAPTIONED BY ONE      17(25,29)

PHOTO NO: 167305  
 REF ID: P-277  
 LATITUDE: A000301110027-5  
 LONGITUDE:

COUNTRY: USSR  
 PROVINCE:

AREA NO	SUBJECT	SUBJECT	SUBJECT	SUBJECT	SUBJECT	SUBJECT	SUBJECT	SUBJECT
N	ALT							
	5		10		15			20
R I V E R		P A		E N	G E R			H I P
	25		30		35			40
L E N I N		O N		Y O L G A				R I V E
	45		50					
R I V E R		T A L N G D						

near Stalingrad

DATE OF PHOTO	TYPE	QUALITY	CLASS	NO. OF CARDS	SOURCE OF PHOTOGRAPH
5-25	60	4	2	3	1
Sept					

Approved For Release 2000/04/25 : CIA-RDP78-05867A000301110027-5  
 CAPTIONED BY: [REDACTED]  
 CLASSIFICATION: CONF

PHOTO ANALYSIS REPORT

PHOTO NO. 467309		CLASS. P-279		LATITUDE A000301110027-5		LONGITUDE	
COUNTRY USSR		PROVINCE					
AREA NO.	SUBJECT	SUBJECT	SUBJECT	SUBJECT	SUBJECT	SUBJECT	SUBJECT
N	ALT						
RIVER	5	PAY	10	SENGER	15	BOAT	20
	25	STALINGRAD	30	ON	35	YOLGA	40
RIVER	45		50				
↓ at Stalingrad							
DATE OF PHOTO		TYPE	QUALITY	CLASS	NO. OF CARDS	SOURCE OF PHOTOGRAPH	
5-25		604	2	3	1	25X1A	
SEPT						[REDACTED]	
CLASSIFIED BY		CAPTIONED BY		[REDACTED]			

Approved For Release 2000/04/25 : CIA-RDP78-05867A000301110027-5

PHOTO NO. 167310      P-279      C      LATITUDE 32      LONGITUDE 47 23 E

COUNTRY USSR      PROVINCE

AREA NO	SUBJECT	SUBJECT	SUBJECT	SUBJECT	SUBJECT	SUBJECT	SUBJECT	SUBJECT
C 166 N	ADD	AEG						
	5		10		15		20	
V O L K			E M E N T		A N D		C H	
	25		30		35		40	
E M I C A L			P L A N T		C O M P L E X			
	45		50					
[V O L G A			F G]					

DATE OF PHOTO	TYPE	QUALITY	CLASS	NO. OF CARDS	SOURCE OF PHOTOGRAPH
5-25	604	2	4	2	STATINTL
SEAT					[REDACTED]

Approved For Release 2000/04/25 : CIA-RDP78-05867A000301110027-5

PHOTO NO. 467311 REF ID: P-279 LATITUDE 52 LONGITUDE 30

COUNTRY	PROVINCE	SUBJECT	SUBJECT	SUBJECT	SUBJECT	SUBJECT	SUBJECT	SUBJECT	SUBJECT
USSR		ALG	308						
AREA NO. N		5	10	15	20				
TUG		25	30	35	40				
BARGE		45	50						
ABOVE									

Stalingrad

DATE OF PHOTO	TYPE	QUALITY	CLASS	NO. OF CARDS	SOURCE OF PHOTOGRAPH
5-25	604	2	3	2	25X1A
Sept					

PHOTO NO.	167312		P-279		C		LATITUDE 44 25E		LONGITUDE			
COUNTRY	USSR		PROVINCE									
AREA NO.	D 325N		SUBJECT ALA									
	5		10		15		20		25			
	T A L I N G R A D		E L E C T R I C									
	25		30		35		40		45			
	F R E I G H T		D O L L Y		O N		W A					
	45		50									
	C E N O U T E		[P L A N]									
<p style="text-align: center;">platform near <del>port</del> area</p>												
DATE OF PHOTO	5-25		TYPE		QUALITY		CLASS		NO. OF CARDS		SOURCE OF PHOTOGRAPH	
	SEPT.		6 0 4		2		3		1		25X1A	
CLASSIFICATION	<p>Approved For Release 2000/04/25 : CIA-RDP78-05867A000301110027-5</p> <p><b>CONFIDENTIAL</b></p>											
<p>FORM NO. 174 USE PREVIOUS EDITIONS</p>											<p>(20)</p>	

PHOTO NO: 167313 FORM: P-279 LATITUDE: 44 25 N LONGITUDE: 25 E

COUNTRY	PROVINCE	SUBJECT	SUBJECT	SUBJECT	SUBJECT	SUBJECT	SUBJECT	SUBJECT
USSR		ALA	AHH					
AREA NO	D 325 N							
		5		10			15	20
		25		30			35	40
		45		50				

to railroad siding  
with claw buckets

DATE OF PHOTO	TYPE	QUALITY	CLASS	NO. OF CARDS	SOURCE OF PHOTOGRAPH
5-25 Sept	60	4	2	3	25X1A

Approved For Release 2000/04/25 : CIA-RDP78-05867A000301110027-5

PHOTO NO. 467314 REF NO. P-279 MAP REFERENCE C LATITUDE 38 37 N LONGITUDE 43 37 E

COUNTRY USSR PROVINCE

AREA NO	SUBJECT	SUBJECT	SUBJECT	SUBJECT	SUBJECT	SUBJECT	SUBJECT	SUBJECT
D 325W	AL7							
V O L G O - D O N J K O Y								
I M E N I	V.	I.						
K N O.	①							

DATE OF PHOTO	TYPE	QUALITY	CLASS	NO. OF CARDS	SOURCE OF PHOTOGRAPH
5-25 Sept.	604	2	3	1	25X1A

Approved For Release 2000/04/25 : CIA-RDP78-05867A000301110027-5



PHOTO NO	467315		REF ID	P-279		LATITUDE	A000301110027-5		LONGITUDE	
COUNTRY	USSR		PROVINCE							
AREA NO	B 249 N	SUBJECT	ALS	SUBJECT		SUBJECT		SUBJECT		
		5		10		15		20		
	P A S S E N G E R				H I P			G E O R G		
		25		30		35		40		
	L Y		E D O V		A T			R O F T O V - N		
		45		50						
	A - D O N U									
DATE OF PHOTO	5-25	TYPE	60	QUALITY	4	CLASS	2	NO. OF CARDS	3	
	Sept								1	
CLASSIFICATION	CONF		CAPTIONED BY	[Redacted]						
	Approved For Release 2000/04/25 : CIA-RDP78-05867A000301110027-5		SOURCE OF PHOTOGRAPH	25X1A						

PHOTO ANALYSIS REPORT

PHOTO NO. 467316  
 FORM NO. P-279  
 LATITUDE 39  
 LONGITUDE 42E

COUNTRY USSR  
 PROVINCE

AREA NO	SUBJECT	SUBJECT	SUBJECT	SUBJECT	SUBJECT	SUBJECT	SUBJECT	SUBJECT
B 249 N	C 26							
5			10			15		20
CO & TO V - N A			-			O N U		F R E E
25			30			35		40
M A R K E T			30			35		40
45			30			35		40
T A N D								

DATE OF PHOTO 5-25  
 TYPE 604  
 QUALITY 2  
 CLASS G  
 NO. OF CARDS 1  
 SOURCE OF PHOTOGRAPH 25X1A  
 CAPTIONED BY [REDACTED]

Approved For Release 2000/04/25 : CIA-RDP78-05867A000304110027-5

CLASSIFICATION [REDACTED]

FORM NO. 174 USE PREVIOUS EDITIONS

PHOTO ANALYSIS REPORT (20)

Approved For Release 2000/04/25 : CIA-RDP78-05867A000301110027-5

PHOTO NO.	107317	MAP REFERENCE	P-279	LONGITUDE	0	HAITUDE	000301110027-5
COUNTRY	USSR						
AREA NO.	N	SUBJECT	AL4	SUBJECT		SUBJECT	
		5		10		15	
	[B O W		O R]	R I V E R		P A	Y E N G
		25		30		35	Y E N G
	S E		H I P				
		45		50			
	I N						
DATE OF PHOTO	5-25	TYPE	604	CLASS	3	NO. OF CARDS	1
CLASSIFICATION	SECRET					SOURCE OF PHOTOGRAPH	25X1A

Approved For Release 2000/04/25 : CIA-RDP86-05867A00030110027-5

PHOTO NO. 467315	MAP REFERENCE P-111	LATITUDE 19° 10' N	LONGITUDE 102° 34' E
COUNTRY LAOS	PROVINCE		
AREA NO. 42L	SUBJECT ACB	SUBJECT D36	
BAN	HAT	KIENG	BARGE
FERRY	ON	NAM	NGUM
IVER			R

(63)

(29) STATINTL

DATE OF PHOTO	TYPE	QUALITY	CLASS	NO. OF CARDS
5-7	4	2	4	2



Approved For Release 2000/04/25 : CIA-RDP86-05867A00030110027-5

Approved For Release 2000/04/25 : CIA-RDP78-05867A00030110027-5

PHOTO NO. 467319 MAP REFERENCE P-111 7095 LATITUDE 19 10 27 5 LONGITUDE 102 39 E

COUNTRY LAOS PROVINCE

AREA NO.	SUBJECT	SUBJECT	SUBJECT	SUBJECT	SUBJECT	SUBJECT	SUBJECT	SUBJECT
42L	ALG	AK7	D36					
BAN	HAT		H I E N G			NAM		
GUM	RIVER					P I R O T G O U E S		

(29) STATINFL 7

DATE OF PHOTO	TYPE	QUALITY	CLASS	NO. OF CARDS
5-7	4	2	4	3

CLASSIFICATION Approved For Release 2000/04/25 : CIA-RDP78-05867A00030110027-5 GPO 936984 (20)

Approved For Release 2000/04/25 : CIA-RDP78-05867A00030110027-5

PHOTO NO. 467320

COUNTRY LAOS PROVINCE

AREA NO.	SUBJECT	SUBJECT	SUBJECT	SUBJECT	SUBJECT	SUBJECT	SUBJECT	SUBJECT
42L	AHC	DA						
	VIENTIANE							
	IR							
	R							

TO BAN HAT KIENG

DATE OF PHOTO	TYPE	QUALITY	CLASS	NO. OF CARDS
57	42		4	

Approved For Release 2000/04/25 : CIA-RDP78-05867A00030110027-5



Approved For Release 2000/04/25 : CIA-RDP78-05867A00030110027-5

PHOTO NO.	467321	CIA REFERENCE	7-171	LATITUDE	17° 11' N	LONGITUDE	102° 22' E	
COUNTRY	LAOS							
AREA NO.	42L	SUBJECT	MMH SOB	SUBJECT		SUBJECT		
	BAN	SALA	WY		SLASH			
	BURN	FIELDS			ON	ROAD		
	OF	TOWN					LUANG PRABANG-VIENTIANE	
DATE OF PHOTO	57	TYPE	4	QUALITY	2	CLASS	4	
							2	
CLASSIFICATION	Approved For Release 2000/04/25 : CIA-RDP78-05867A00030110027-5						CAPTIONED BY	
PHOTO ANALYSIS REPORT								

1,2/1 STATINTL 7

Approved For Release 2000/04/25 : CIA-RDP78-05867A000301140027-5

PHOTO NO. 467322 MAP REFERENCE P-111/MS/1942 LATITUDE 103 02 E LONGITUDE

COUNTRY Laos PROVINCE

AREA NO.	SUBJECT	SUBJECT	SUBJECT	SUBJECT	SUBJECT	SUBJECT	SUBJECT	SUBJECT
42L	DOB	AKZ						
	PHOU	KUM	(N R)			15	APPROACH	20
	HING	TOWN		FR		35	ON	40
	ANG	PRABANG					ROAD.	

(1/2) STATINTL

DATE OF PHOTO	TYPE	QUALITY	CLASS	NO. OF CARDS
	57	4	2	4

CLASSIFICATION Approved For Release 2000/04/25 : CIA-RDP78-05867A000301140027-5

GPO 936964 (20)

FORM NO. 174 USE PREVIOUS EDITIONS 1 JUN 56

PHOTO ANALYSIS REPORT



Approved For Release 2000/04/25 : CIA-RDP78-05867A000309110027-5

PHOTO NO.	167323				MAP REFERENCE	10214E		LATITUDE	10214E		LONGITUDE
COUNTRY	LAOS				PROVINCE						
AREA NO.	42L	SUBJECT	SUBJECT	SUBJECT	SUBJECT	SUBJECT	SUBJECT	SUBJECT	SUBJECT	SUBJECT	SUBJECT
		CBT	SOD	SOD	SOD						
	M U O N G		K A S E Y						V I L L A G E		
		M S S		V A L L E Y					R I V E R		
		L K G		F R A N C E							

6, 29 ATINTL

DATE OF PHOTO	57	TYPE	7	QUALITY	2	CLASS	4	NO. OF CARDS	4
CLASSIFICATION								CAPTIONED BY	



Approved For Release 2000/04/25 : CIA-RDP78-05867A000309110027-5 GPO 936964 (20)

PHOTO NO. 167324  
 Approved For Release 2000/04/25 : CIA-RDP78-05867A00030110027-5  
 MAP REFERENCE 7075  
 LATITUDE 17° 10' N  
 LONGITUDE 102° 14' E

COUNTRY LAOS PROVINCE

AREA NO.	SUBJECT	SUBJECT	SUBJECT	SUBJECT	SUBJECT	SUBJECT	SUBJECT	SUBJECT	SUBJECT
42L	C7G	CGV							
MUONG	KASAY	(WV)						LAO	
VILLAGE	OWN							PHANG	PRA
BANG	RD								

NR Town

(78) STATINTL

DATE OF PHOTO	TYPE	QUALITY	CLASS	NO. OF CARDS
57	4	2	42	



CLASSIFICATION Approved For Release 2000/04/25 : CIA-RDP78-05867A00030110027-5

Approved For Release 2000/04/25 : CIA-RDP78-05867A000301410027-5

PHOTO NO. 467325

MAP REFERENCE 1171

LATITUDE 17° 15' N

LONGITUDE 102° 14' E

COUNTRY LAOS

PROVINCE

AREA NO.	SUBJECT	SUBJECT	SUBJECT	SUBJECT	SUBJECT	SUBJECT	SUBJECT	SUBJECT
42L	CGP	AKZ						
M U O N G	5	K A S Y	10	(u)	15	L U A N	20	
G P R A B A N G	25	R O B	30	N R	35	T O W N	40	
V I L L A G E	45		50					

DATE OF PHOTO 57

TYPE 4

QUALITY 2

CLASS 4

NO. OF CARDS 2

STATINTL

CAPTIONED BY

Approved For Release 2000/04/25 : CIA-RDP78-05867A000301410027-5

FORM NO. 174 1 JUN 58 USE PREVIOUS EDITIONS

PHOTO ANALYSIS REPORT

GPO 936964 (20)

Approved For Release 2000/04/25 : CIA-RDP78-05867A000301110027-5

PHOTO NO. 467326

COUNTRY LAOS

PROVINCE

AREA NO.	SUBJECT	SUBJECT	SUBJECT	SUBJECT	SUBJECT	SUBJECT	SUBJECT	SUBJECT
42L	AMC	DOQ	DOJ					
CU AN G		P R A O	A N G			(N R)		20
V A L E Y		R I C E				P A D	D I E S	40
L K G		F A	A I R					80

[

DATE OF PHOTO 57

TYPE 8

QUALITY 2

CLASS 4

NO. OF CARDS 3

CLASSIFICATION 174

APPROVED FOR RELEASE 2000/04/25 : CIA-RDP78-05867A000301110027-5

PHOTO ANALYSIS REPORT

GPO 936964 (20)

Approved For Release 2000/04/25 : CIA-RDP78-05867A000301110027-5

PHOTO NO. 467524	REFERENCE P-171	LATITUDE 17° 20' N	LONGITUDE 102° 08' E
------------------	-----------------	--------------------	----------------------

COUNTRY LAOS	PROVINCE
--------------	----------

AREA NO.	SUBJECT	SUBJECT	SUBJECT	SUBJECT	SUBJECT	SUBJECT	SUBJECT	SUBJECT
42L	AKZ	DOT	DOT					
	LUANG	PRABANG	(UN)					
	TO	VIENTIANE						
	Y.	(MFS, IN BE)						

DATE OF PHOTO	TYPE	QUALITY	CLASS	NO. OF CARDS	STATINTL
57	4	2	4	3	(128)
CAPTIONED BY					

Approved For Release 2000/04/25 : CIA-RDP78-05867A000301110027-5 GPO 936984 (20)

Approved For Release 2000/04/25 : CIA-RDP78-05867A000301110027-5

PHOTO NO. 467328	REFERENCE A-171	LATITUDE 19, 102 08 E	LONGITUDE
COUNTRY LAOS	PROVINCE		
AREA NO. 42L	SUBJECT C62	SUBJECT C24	
	SUBJECT C10	SUBJECT C15	SUBJECT C20
	SUBJECT C25	SUBJECT C30	SUBJECT C35
	SUBJECT C40	SUBJECT C45	SUBJECT C50

LUANG PRABANG  
 UTD BLDGS, LKG FR HI  
 LL

7 STATINTL 1

DATE OF PHOTO	TYPE	QUALITY	CLASS	NO. OF CARDS
57	4	3	4	2

CLASSIFICATION Approved For Release 2000/04/25 : CIA-RDP78-05867A000301110027-5

GPO 936984 (20)

Approved For Release 2000/04/25 : CIA-RDP78-05867A000301110027-5

PHOTO NO. 467329	MAP REFERENCE P-17	LATITUDE 17° 20' N	LONGITUDE 102° 08' E
COUNTRY LAOS	PROVINCE		
AREA NO. 426	SUBJECT D36	SUBJECT	SUBJECT
L U A N G	P R A B A N G		P O R T
A R E A	M E K O N G		R I V E R
			DURING WET SEASON.

DATE OF PHOTO 5-7	TYPE 4	QUALITY 2	CLASS 4	NO. OF CARDS 1	STATINTL 7
CAPTIONED BY					

Approved For Release 2000/04/25 : CIA-RDP78-05867A000301110027-5

PHOTO NO. <b>467330</b>	COUNTRY <b>LAOS</b>	PROVINCE	REFERENCE <b>P-171</b>	LATITUDE <b>17° 30' N</b>	LONGITUDE <b>102° 08' E</b>		
AREA NO. <b>426</b>	SUBJECT <b>D36</b>	SUBJECT	SUBJECT	SUBJECT	SUBJECT	SUBJECT	SUBJECT
<b>6</b>	<b>U A N G</b>	<b>10</b>	<b>P R A B A N G</b>	<b>15</b>	<b>P O R T</b>	<b>20</b>	
<b>25</b>	<b>A R E A</b>	<b>30</b>	<b>o n M E K O N G</b>	<b>35</b>	<b>R I V E R</b>	<b>40</b>	
<b>45</b>		<b>50</b>			<b>DURING DRY SEASON.</b>		
				<b>(29) STATINTL</b>			
DATE OF PHCTO	TYPE	QUALITY	CLASS	NO. OF CARDS	[REDACTED]		
<b>57</b>	<b>4</b>	<b>2</b>	<b>4</b>	<b>1</b>			
CLASSIFICATION				CAPTIONED BY			
Approved For Release 2000/04/25 : CIA-RDP78-05867A000301110027-5				[REDACTED]			
FORM NO. 174 1 JUN 66		USE PREVIOUS EDITIONS		PHOTO ANALYSIS REPORT		GPO 936964 (20)	



Approved For Release 2000/04/25 : CIA-RDP78-05867A000301110027-5

PHOTO NO. 187551	REFERENCE 11-171	LATITUDE 17 52 N	LONGITUDE 102 08 E
COUNTRY LAOS	PROVINCE		
AREA NO. 42L	SUBJECT D36	SUBJECT AC7	SUBJECT C34
L U A N G	P R A B	A N G	M E K O N
G R I V E R	P O R T	A R E A	I N
D R Y	F E A S O N	L K G FR BEHIND ROYAL	PALACE, WORKERS HOMES
IN FG.			

DATE OF PHOTO	TYPE	QUALITY	CLASS	NO. OF CARDS	STATINTL
57	4	2	4	3	1

Approved For Release 2000/04/25 : CIA-RDP78-05867A000301110027-5

PHOTO NO. 467532	APPROVED FOR RELEASE 2000/04/25	LOT NO. 11-111	REFERENCE RDP78-05867A000301110027-5	LATITUDE 17 02 08 E	LONGITUDE		
COUNTRY LAOS	PROVINCE						
AREA NO. 42L	SUBJECT D 36	SUBJECT A 7	SUBJECT	SUBJECT	SUBJECT	SUBJECT	SUBJECT
LUANG	5	PRAB	10	ANG	15	MEKON	20
G RIVER	25	PORT	30	AREA	35		40
DRY	45	FEASON	50	LKG FR BEHIND ROYAL PALACE.			
				(29) STATINTL	7		
DATE OF PHOTO	TYPE	QUALITY	CLASS	NO. OF CARDS	[REDACTED]		
57	4	2	4	2			
CLASSIFICATION	APPROVED FOR RELEASE 2000/04/25 : CIA-RDP78-05867A000301110027-5			CAPTIONED BY			
FORM NO. 174	USE PREVIOUS EDITIONS			PHOTO ANALYSIS REPORT			
1 JUN 66				GPO 936964 (20)			

PHOTO NO. 467555  
 Approved For Release 2000/04/25 : CIA-RDP78-05867A000301110027-5  
 MAP REFERENCE F-171  
 LATITUDE 19 20 N  
 LONGITUDE 102 08 E

COUNTRY Laos PROVINCE

AREA NO.	SUBJECT	SUBJECT	SUBJECT	SUBJECT	SUBJECT	SUBJECT	SUBJECT	SUBJECT
42L	AKW	D36	50D					
LUAN	G	PR	AB	ANG		(W)		C1
TY-	AIR	PORT	RD	BR	IDGE			
[0] ↓	AM	KHAN	RIVER	DURING DRY SEASON.				
	OVER							

DATE OF PHOTO	TYPE	QUALITY	CLASS	NO. OF CARDS	SO
57	4/2	4	3		

(1, 2, 29) STATINTL

CLASSIFICATION Approved For Release 2000/04/25 : CIA-RDP78-05867A000301110027-5

Approved For Release 2000/04/25 : CIA-RDP78-05867A000301110027-5

PHOTO NO. 467331

COUNTRY LAOS PROVINCE

AREA NO.	SUBJECT	SUBJECT	SUBJECT	SUBJECT	SUBJECT	SUBJECT	SUBJECT	SUBJECT
<u>42L</u>	<u>AKW</u>	<u>D36</u>	<u>50D</u>					
<u>LUAN</u>	<u>GI</u>	<u>PR</u>	<u>ABANG</u>	<u>10</u>	<u>(W)</u>			<u>CI</u>
<u>TY</u>	<u>-</u>	<u>1</u>	<u>RPO</u>	<u>30</u>	<u>R</u>	<u>D</u>	<u>BR</u>	<u>DGE</u>
<u>[0]</u>	<u>↓</u>	<u>45</u>	<u>AM</u>	<u>80</u>	<u>KHAN</u>	<u>RIVER DURING WET SEASON.</u>		
	<u>OVER</u>							

DATE OF PHOTO 177 TYPE 4/2 QUALITY 4 CLASS 3 NO. OF CARDS 30 STATINTL 7

CLASSIFIED BY [REDACTED]

Approved For Release 2000/04/25 : CIA-RDP78-05867A000301110027-5

FORM NO. 174 1 JUN 68 USE PREVIOUS EDITIONS PHOTO ANALYSIS REPORT GPO 936984 (20)

Approved For Release 2000/04/25 : CIA-RDP78-05867A000301110027-5

PHOTO NO. 40755	CIA REFERENCE	LATITUDE	LONGITUDE
	7-171	17° 21' N	102° 08' E
COUNTRY	PROVINCE		
LAOS			
AREA NO.	SUBJECT	SUBJECT	SUBJECT
426	AKW	D 36	
L U A N G	P R A B A N G	(N A)	✓ 1
L L A G E	B R I D G E	O V E R	N A
M K H A N	R I V E R	DURING DRY SEASON.	
DATE OF PHOTO		TYPE	QUALITY
57		4	✓
CLASSIFICATION		CAPTIONED BY	NO. OF CARDS
Approved For Release 2000/04/25 : CIA-RDP78-05867A000301110027-5			2
FORM NO. 174 USE PREVIOUS EDITIONS		PHOTO ANALYSIS REPORT	
1 JUN 58		GPO 936964 (20)	

(2829) STATINTL 7

Approved For Release 2000/04/25 : CIA-RDP78-05867A000301110027-5

PHOTO NO. 467550	CIT REFERENCE P-111	LATITUDE 115 210	LONGITUDE 102 08 E
COUNTRY LAOS	PROVINCE		
AREA NO. 426	SUBJECT AKW	SUBJECT D36	
	SUBJECT 10 LUANG	SUBJECT 10 PRABANG	SUBJECT 15 (N.A.)
	SUBJECT 20 LLAGE	SUBJECT 30 BRIDGE	SUBJECT 35 OVER
	SUBJECT 40 M KHAN	SUBJECT 80 RIVER DURING WET SEASON.	
DATE OF PHOTO		TYPE	QUALITY
57		4	2
CLASSIFICATION		CAPTIONED BY	NO. OF CARDS
Approved For Release 2000/04/25 : CIA-RDP78-05867A000301110027-5		(28, 29) STATINTL	2
FORM NO. 174		GPO 936964 (20)	
PHOTO ANALYSIS REPORT			

PHOTO NO. 457537  
 Approved For Release 2000/04/25 : CIA-RDP78-05867A000301140027-5  
 MAP REFERENCE P-111  
 LATITUDE 19 20  
 LONGITUDE 102 08 E

COUNTRY Laos PROVINCE

AREA NO.	SUBJECT	SUBJECT	SUBJECT	SUBJECT	SUBJECT	SUBJECT	SUBJECT	SUBJECT
426	B36	ALY	AK2					
LUANG		PRABANG				(NA)		NA
M	KHAN	RIVER				FERRY		
REST		B						

(21/29) STATINTL  
 [REDACTED]

DATE OF PHOTO	TYPE	QUALITY	CLASS	NO. OF CARDS	SC
57	42		43		

CLASSIFICATION Approved For Release 2000/04/25 : CIA-RDP78-05867A000301140027-5  
 PHOTO ANALYSIS REPORT

Approved For Release 2000/04/25 : CIA-RDP78-05867A000301110027-5

PHOTO NO. 467338	P-171		REFERENCE C	LATITUDE 17 52 N		LONGITUDE 102 09 E	
COUNTRY LAOS	PROVINCE						
AREA NO. 426	SUBJECT C6B	SUBJECT C24	SUBJECT	SUBJECT	SUBJECT	SUBJECT	SUBJECT
LUAN	5	PR	10	AB	18	MAIN	20
STREET	25		30	BLD	35	45	40
	45		50				
				6		STATINTL	
DATE OF PHOTO	TYPE	QUALITY	CLASS	NO. OF CARDS	[REDACTED]		
57	42	42	4	2	[REDACTED]		
CLASSIFIED BY	Approved For Release 2000/04/25 : CIA-RDP78-05867A000301110027-5		CLASSIFIED BY		[REDACTED]		



Approved For Release 2000/04/25 : CIA-RDP78-05867A000301110027-5

PHOTO NO. 467539	MAP REFERENCE P-171	LATITUDE E 175 20 N	LONGITUDE 102 08 E
COUNTRY LAOS	PROVINCE		
AREA NO. 42L	SUBJECT CBB	SUBJECT	SUBJECT
L	U	A	N
G	A	R	A
B	A	N	G
15	R	E	S
20	I	D	
25	E	N	T
30	A	L	
35	S	T	R
40	R	E	E
45	T	R	E
50	E	T	
55			
60			
65			
70			
75			
80			
85			
90			
95			
100			
DATE OF PHOTO	TYPE	QUALITY	CLASS
57	42	4	1
CLASSIFICATION			CAPTIONED BY
Approved For Release 2000/04/25 : CIA-RDP78-05867A000301110027-5			STATINTL
FORM NO. 174	USE PREVIOUS EDITIONS		PHOTO ANALYSIS REPORT
1 JUN 66			GPO 936964 (20)

Approved For Release 2000/04/25 : CIA-RDP78-05867A000301110027-5

PHOTO NO. 467340 MAP REFERENCE P-171 LATITUDE 10 20 8 E LONGITUDE 102 08 E

COUNTRY	LAOS								
AREA NO.	426	SUBJECT	COB	SUBJECT	ACE	SUBJECT	AAA	SUBJECT	
	L	U	N	G	A	R	A	B	A
	I	C	T	O	F	F	I	C	E
	[	E	L	E	P	H	A	N	]

(919) STATINTL 7

DATE OF PHOTO	TYPE	QUALITY	CLASS	NO. OF CARDS	50
57	42	✓	✓	3	[REDACTED]

CLASSIFICATION Approved For Release 2000/04/25 : CIA-RDP78-05867A000301110027-5

Approved For Release 2000/04/25 : CIA-RDP78-05867A000301110027-5

PHOTO NO. 467341	MAP REFERENCE P-171	LATITUDE 1015	LONGITUDE 10214E
COUNTRY LAOS	PROVINCE		
AREA NO. 426	SUBJECT D36	SUBJECT D3A	SUBJECT DOD
P A K	H O U	(N O)	M E K O N G
I U E R	R A P	D S	S O F T O W
N			
DURING DAY SEASON			
DATE OF PHOTO	TYPE	QUALITY	CLASS
57	4	✓	4
CAPTIONED BY			NO. OF CARDS
[REDACTED]			3
CLASSIFICATION			
Approved For Release 2000/04/25 : CIA-RDP78-05867A000301110027-5			
STATINTL 7			

PHOTO ANALYSIS REPORT

Approved For Release 2000/04/25 : CIA-RDP78-05867A00030110027-5

PHOTO NO. 487512

MAP REFERENCE *2111* LATITUDE *20°N* LONGITUDE *102°E*

COUNTRY *LAOS* PROVINCE

AREA NO.	SUBJECT	SUBJECT	SUBJECT	SUBJECT	SUBJECT	SUBJECT	SUBJECT	SUBJECT
<i>42L</i>	<i>D36.</i>							
<i>PAK</i>	<i>HOU</i>	<i>(N2)</i>			<i>JUN</i>	<i>CT.</i>	<i>10</i>	<i>d</i>
<i>OF</i>	<i>NAM</i>	<i>HOU</i>			<i>*</i>	<i>MERKONG</i>		
<i>RIVER</i>	<i>β.</i>							

(29) STATINTL 7

DATE OF PHOTO	TYPE	QUALITY	CLASS	NO. OF CARDS
<i>57</i>	<i>4</i>	<i>v</i>	<i>4</i>	<i>2</i>

CAPTIONED BY

CLASSIFICATION Approved For Release 2000/04/25 : CIA-RDP78-05867A00030110027-5

FORM NO. 174 USE PREVIOUS EDITIONS PHOTO ANALYSIS REPORT GPO 836964 (20)

Approved For Release 2000/04/25 : CIA-RDP78-05867A000200110027-5

PHOTO NO.	MAG REFERENCE	LATITUDE	LONGITUDE
467543	11/17/78	20° 27' N	102° 36' E
COUNTRY	PROVINCE		
LAOS			
AREA NO.	SUBJECT	SUBJECT	SUBJECT
426	COS		
PAK	ENG	PROB	
L.			

DATE OF PHOTO	TYPE	QUALITY	CLASS	NO. OF CARDS	SOURCE
57-4	v	4	1		STATINTL
CLASSIFICATION				CAPTIONED BY	
Approved For Release 2000/04/25 : CIA-RDP78-05867A000301110027-5					

Approved For Release 2000/04/25 : CIA-RDP78-05867A000301110027-5

PHOTO NO. 467544

MAP REFERENCE P-171

LATITUDE 10 21 45

LONGITUDE 102 14 E

COUNTRY Laos

PROVINCE

AREA NO.	SUBJECT	SUBJECT	SUBJECT	SUBJECT	SUBJECT	SUBJECT	SUBJECT	SUBJECT
426	E 78							
P A R K	H O U			10	K H M U	15	M E N.	20
				30		35		40
				45				
				50				

DATE OF PHOTO 57

TYPE 42

QUALITY 4

CLASS ✓

NO. OF CARDS 1

CLASSIFICATION Approved For Release 2000/04/25 : CIA-RDP78-05867A000301110027-5

STATINTL

FORM NO. 174 USE PREVIOUS EDITIONS

1 JUN 66

PHOTO ANALYSIS REPORT

GPO 938964 (20)

Approved For Release 2000/04/25 : CIA-RDP78-05867A000301110027-5

PHOTO NO.	18754		LATITUDE		210 30 N		LONGITUDE		102 28 E	
COUNTRY	LAOS		PROVINCE							
AREA NO.	426		SUBJECT		COB					
	5		10		15		20			
	N A M		T H A		G O V E R N O R ' S		R			
	25		30		35		40			
	E S I D E N C E									
	45		50							

6 STATINTL 7

DATE OF PHOTO	TYPE	QUALITY	CLASS	NO. OF CARDS	
57	4	2	4	1	
CLASSIFICATION				CAPTIONED BY	
Approved For Release 2000/04/25 : CIA-RDP78-05867A000301110027-5					

Approved For Release 2000/04/25 : CIA-RDP78-05867A000301110027-5

PHOTO NO. 467346  
 COUNTRY LAOS  
 PROVINCE

AREA NO.	SUBJECT	SUBJECT	SUBJECT	SUBJECT	SUBJECT	SUBJECT	SUBJECT	SUBJECT	SUBJECT
42L	C6B	C38							
NAM	THA		10	MAIN		15	STREET	20	
	[HOUSES]		30			35		40	
			45						

6 STATINTL 7

DATE OF PHOTO	TYPE	QUALITY	CLASS	NO. OF CARDS
57	4	2	42	2

CLASSIFICATION Approved For Release 2000/04/25 : CIA-RDP78-05867A000301110027-5



PHOTO NO. 467547 APPROVED FOR RELEASE 2000/04/25 : CIA-RDP78-05867A000301110027-5  
 MAP REFERENCE P-171 LATITUDE 17° 30' N LONGITUDE 102° 28' E

COUNTRY ~~THAILAND~~ LAOS PROVINCE

AREA NO.	SUBJECT	SUBJECT	SUBJECT	SUBJECT	SUBJECT	SUBJECT	SUBJECT
42L	C42	26K					
NAM	THA		10	FRENCH	15	AF	20
			25	30	35		40
			45	50			

DATE OF PHOTO	TYPE	QUALITY	CLASS	NO. OF CARDS	SC
57	4	2	4	2	(3,7) STATINTL

Approved For Release 2000/04/25 : CIA-RDP78-05867A000301110027-5

PHOTO NO. 467348

MAP REFERENCE 1-171

LATITUDE 21° 35' N

LONGITUDE 102° 28' E

COUNTRY ~~THAILAND~~ LAOS PROVINCE /

AREA NO.	SUBJECT	SUBJECT	SUBJECT	SUBJECT	SUBJECT	SUBJECT	SUBJECT	SUBJECT
42L	C78							
NAM	THA		10	YAO		15	MEN	20
			25			35		40
			45					
			50					

STATINTL

DATE OF PHOTO	TYPE	QUALITY	CLASS	NO. OF CARDS
57	4	2	4	1

CLASSIFICATION Approved For Release 2000/04/25 : CIA-RDP78-05867A000301110027-5

FORM NO. 174 USE PREVIOUS EDITIONS PHOTO ANALYSIS REPORT

1 JUN 56 GPO 936964 (20)

Approved For Release 2000/04/25 : CIA-RDP78-05867A000301110027-5

PHOTO NO. 467549  
 REFERENCE: P-171  
 LATITUDE: 21° 03' 10"  
 LONGITUDE: 102° 28' E

COUNTRY: LAOS PROVINCE:

AREA NO.	SUBJECT	SUBJECT	SUBJECT	SUBJECT	SUBJECT	SUBJECT	SUBJECT	SUBJECT	SUBJECT
42L	C7G								
NAM	THA		10	YAO		18	WOMAN		20
			30			35			40

DATE OF PHOTO: 57 TYPE: 4 QUALITY: 2 CLASS: 4 NO. OF CARDS: 1

CLASSIFICATION: Approved For Release 2000/04/25 : CIA-RDP78-05867A000301110027-5

FORM NO. 174 USE PREVIOUS EDITIONS PHOTO ANALYSIS REPORT

1 JUN 66

GPO 936964 (20)

Approved For Release 2000/04/25 : CIA-RDP78-05867A000301110027-5

PHOTO NO. 467350 REFERENCE 7-171 LATITUDE 21 33 10 LONGITUDE 102 28 E

COUNTRY LAOS PROVINCE

AREA NO.	SUBJECT	SUBJECT	SUBJECT	SUBJECT	SUBJECT	SUBJECT	SUBJECT	SUBJECT	SUBJECT
42L	C7G								
NAM	T H A		10	Y A O		15	W O M E N		20
			25			30			35
			40			45			50

DATE OF PHOTO	TYPE	QUALITY	CLASS	NO. OF CARDS	SOFT COPY PHOTOGRAPH
57	4	2	4	1	[REDACTED]

CLASSIFICATION Approved For Release 2000/04/25 : CIA-RDP78-05867A000301110027-5

Approved For Release 2000/04/25 : CIA-RDP78-05867A000301110027-5

PHOTO NO. 167351 REFERENCE C LATITUDE 21 03 N LONGITUDE 102 28 E

COUNTRY LAOS PROVINCE

AREA NO.	SUBJECT	SUBJECT	SUBJECT	SUBJECT	SUBJECT	SUBJECT	SUBJECT	SUBJECT	SUBJECT
426	C70								
NAM	5 THA		10 LAN		15 TEN			20 NAT	
1 VE	25		30		35			40	
	45		50						

8

DATE OF PHOTO	TYPE	QUALITY	CLASS	NO. OF CARDS	SOFT COPY PHOTOGRAPH
57	4	✓	✓	1	STATINTL

CLASSIFICATION Approved For Release 2000/04/25 : CIA-RDP78-05867A000301110027-5

FORM NO. 174 USE PREVIOUS EDITIONS PHOTO ANALYSIS REPORT GPO 936964 (20)

Approved For Release 2000/04/25 : CIA-RDP78-05867A000301110027-5

PHOTO NO. 467352 REFERENCE 7-171 LATITUDE 17° 03' N LONGITUDE 102° 28' E

COUNTRY LAOS PROVINCE

AREA NO.	SUBJECT	SUBJECT	SUBJECT	SUBJECT	SUBJECT	SUBJECT	SUBJECT
426	C70	AKZ	CMG				
NAM	THA		KHA		NAT	IVE	ES
	ES		OLD	ES			

(28, 28)

DATE OF PHOTO	TYPE	QUALITY	CLASS	NO. OF CARDS	SOURCE OF PHOTOGRAPH
57	4	2	4	3	STATINTL

CLASSIFICATION Approved For Release 2000/04/25 : CIA-RDP78-05867A000301110027-5

FORM NO. 174 USE PREVIOUS EDITIONS PHOTO ANALYSIS REPORT GPO 936964 (20)

Approved For Release 2000/04/25 : CIA-RDP78-05867A000391110027-5

PHOTO NO. 467353	MAP REFERENCE P111				LATITUDE 27° 30' N		LONGITUDE 102° 24' E	
COUNTRY Laos	PROVINCE							
AREA NO. 42L	SUBJECT C.22	SUBJECT C26	SUBJECT	SUBJECT	SUBJECT	SUBJECT	SUBJECT	SUBJECT
N I A M	J H A		10 L A N		15 T E N		20 G I R	
L I	20 B L D G		30 I N		35 B G		40	
			40					

DATE OF PHOTO	TYPE	QUALITY	CLASS	NO. OF CARDS	SCA PHOTOGRAH
57	4	2	4	2	[REDACTED]
CLASSIFICATION					CAPTIONED BY
Approved For Release 2000/04/25 : CIA-RDP78-05867A000391110027-5					[REDACTED]

Approved For Release 2000/04/25 : CIA-RDP78-05867A000301110027-5

COUNTRY LAOS PROVINCE

AREA NO.	SUBJECT	SUBJECT	SUBJECT	SUBJECT	SUBJECT	SUBJECT	SUBJECT	SUBJECT
<u>42L</u>	<u>C76</u>							
<u>NAM</u>	<u>THA</u>		<u>TAI</u>		<u>DAM</u>		<u>WOM</u>	
<u>EN</u>	<u>[FRONT]</u>							

(BLACK TAG)

DATE OF PHOTO	TYPE	QUALITY	CLASS	NO. OF CARDS	SOURCE OF PHOTOGRAPH
<u>57</u>	<u>42</u>	<u>4</u>			<u>STAPLE</u>



Approved For Release 2000/04/25 : CIA-RDP78-05867A000301110027-5

PHOTO NO. 157355 REFERENCE P-171 LATITUDE 21 33' N LONGITUDE 102 25' E

COUNTRY LAOS PROVINCE

AREA NO.	SUBJECT	SUBJECT	SUBJECT	SUBJECT	SUBJECT	SUBJECT	SUBJECT	SUBJECT	SUBJECT
42L	C76								
NAM	TIA		10 TAI			15 DAM		20 WOM	
EN	[REAR]		30			35		40	

(BLACK TAIL)

DATE OF PHOTO	TYPE	QUALITY	CLASS	NO. OF CARDS	SOURCE OF PHOTOGRAPH
57	42	4	4		STAMPED 7


CLASSIFICATION Approved For Release 2000/04/25 : CIA-RDP78-05867A000301110027-5

PHOTO NO. 107056 Approved For Release 2000/04/25 : CIA-RDP78-05867A000301110027-5  
 MAP REFERENCE 107056 LATITUDE 20 11 00 LONGITUDE 104 53 E

COUNTRY LAOS PROVINCE

AREA NO.	SUBJECT	SUBJECT	SUBJECT	SUBJECT	SUBJECT	SUBJECT	SUBJECT	SUBJECT
<u>426</u>	<u>AK5</u>	<u>AK3</u>						
<u>MUONG</u>	<u>G</u>	<u>S</u>	<u>A</u>	<u>I</u>	<u>A</u>	<u>I</u>	<u>R</u>	<u>TRAP</u>
	<u>[L</u>	<u>T</u>	<u>P</u>	<u>L</u>	<u>A</u>	<u>N</u>	<u>E]</u>	

(2031)

DATE OF PHOTO	TYPE	QUALITY	CLASS	NO. OF CARDS	OTHER PHOTOGRAPH
<u>57</u>	<u>42</u>	<u>4</u>	<u>2</u>	<u>2</u>	

CLASSIFICATION Approved For Release 2000/04/25 : CIA-RDP78-05867A000301110027-5  
 CAPTIONED BY [Redacted]

PHOTO NO. 467507  
 LOT NO. A  
 MAP REFERENCE  
 LATITUDE 17° 04' 53" E  
 LONGITUDE 106° 27' 51" E

COUNTRY LAOS PROVINCE

AREA NO.	SUBJECT	SUBJECT	SUBJECT	SUBJECT	SUBJECT	SUBJECT	SUBJECT	SUBJECT
426	C6B	C34						
MUONG	G	S	A	10	STREET			20
CDG	B			30				40
				45				
				50				

DATE OF PHOTO	TYPE	QUALITY	CLASS	NO. OF CARDS	SOURCE OF PHOTOGRAPH
57	C/2	4	2	2	STATINTL

CLASSIFICATION Approved For Release 2000/04/25 : CIA-RDP78-05867A000301110027-5  
 CAPTIONED BY

PHOTO NO. 467355  
 APPROVED FOR RELEASE 2000/04/25 : CIA-RDP78-05867A000300110027-5  
 MAP REFERENCE 7-171  
 LATITUDE 20 11 N  
 LONGITUDE 104 53 E

COUNTRY LAOS PROVINCE

AREA NO.	SUBJECT	SUBJECT	SUBJECT	SUBJECT	SUBJECT	SUBJECT	SUBJECT	SUBJECT
426	C78	C74						
M U O N G		\$ A I	10	T A I	15	L U	20	O R
H H M U	25	T R I	30	B A L	35	W O M E N	40	
	45		50					

DATE OF PHOTO	TYPE	QUALITY	CLASS	NO. OF CARDS	SOURCE PHOTOGRAPH
57	4	2	4	2	[REDACTED]

Approved For Release 2000/04/25 : CIA-RDP78-05867A00030110027-5

PHOTO NO. 467359 MAP REFERENCE P-171 1075 LATITUDE 20 11 N LONGITUDE 104 53 E

COUNTRY LAOS PROVINCE

AREA NO. 426 SUBJECT C6V SUBJECT 2GB SUBJECT SUBJECT SUBJECT SUBJECT SUBJECT

M U O N G S A I U I L L A G E

N F G A R M Y C A M P O N

I L L I N L T B G

↑  
LEFT

DATE OF PHOTO	TYPE	QUALITY	CLASS	NO. OF CARDS	STAMP PHOTOGRAPH
57	4/2	4	2	(3,2)	[REDACTED]

CLASSIFICATION Approved For Release 2000/04/25 : CIA-RDP78-05867

Approved For Release 2000/04/25 : CIA-RDP78-05867A900301110027-5

PHOTO NO. 467360

MAP REFERENCE 201110

LATITUDE 20°11'N

LONGITUDE 102°53'E

COUNTRY Laos PROVINCE

AREA NO.	SUBJECT	SUBJECT	SUBJECT	SUBJECT	SUBJECT	SUBJECT	SUBJECT	SUBJECT	SUBJECT
42L	CDG								
	M U O N G	S A I	10		H O U	15	E	20	
	D I S T R I C T		20		C O M M I	25	P P	30	R O N D E
	R		40						

DATE OF PHOTO	TYPE	QUALITY	CLASS	NO. OF CARDS	SOURCE OF PHOTOGRAPH
57	42	4	1	1	STATINTL

CLASSIFICATION Approved For Release 2000/04/25 : CIA-RDP78-05867A900301110027-5

FORM NO. 174 1 JUN 66 USE PREVIOUS EDITIONS

PHOTO ANALYSIS REPORT

GPO 936984 (20)

Approved For Release 2000/04/25 : CIA-RDP78-05867A000301110027-5

PHOTO NO. 467361

MAP REFERENCE P-111

LATITUDE 20° 15'

LONGITUDE 102° 53' E

COUNTRY Laos

PROVINCE

AREA NO.	SUBJECT	SUBJECT	SUBJECT	SUBJECT	SUBJECT	SUBJECT	SUBJECT	SUBJECT	SUBJECT
42L	C70								
M U O N G		S A I	10		K H M U	15		N A T I	20
V E P	25		30			35			40
	45		50						

DATE OF PHOTO	TYPE	QUALITY	CLASS	NO. OF CARDS	SOURCE OF PHOTOGRAPH
57	C/2	✓	✓	1	STATINTL

CLASSIFICATION Approved For Release 2000/04/25 : CIA-RDP78-05867A000301110027-5

FORM NO. 174 USE PREVIOUS EDITIONS

PHOTO ANALYSIS REPORT

GPO 936964 (20)

Approved For Release 2000/04/25 : CIA-RDP78-05867A000301110027-5

PHOTO NO. 467362

REFERENCE 7-111

LATITUDE 10 45 28 N

LONGITUDE 104 53 E

COUNTRY Laos PROVINCE

AREA NO.	SUBJECT	SUBJECT	SUBJECT	SUBJECT	SUBJECT	SUBJECT	SUBJECT	SUBJECT
426	C70							
M U O N G		S A I	10	T A I	15	F A M I L	20	
Y I	25		30		35		40	
	45		50					

DATE OF PHOTO 57

TYPE 42

QUALITY 42

CLASS 41

NO. OF CARDS 1

CLASSIFICATION Approved For Release 2000/04/25 : CIA-RDP78-05867A000301110027-5

CAPTIONED BY

PHOTO ANALYSIS REPORT

FORM NO. 174 1 JUN 56

GPO 936984 (20)



Approved For Release 2000/04/25 : CIA-RDP78-05867A000301110027-5

PHOTO NO. 467353

REFERENCE P-171 1075

LATITUDE 28 11 10

LONGITUDE 104 53 E

COUNTRY AOD PROVINCE

AREA NO.	SUBJECT	SUBJECT	SUBJECT	SUBJECT	SUBJECT	SUBJECT	SUBJECT	SUBJECT
426	C79							
	M U O N G	S A I			M E O		L E I	W
	O M E N	[ F R O N T ]						

DATE OF PHOTO	TYPE	QUALITY	CLASS	NO. OF CARDS	SOURCE OF PHOTOGRAPH
57	4	2	4	1	[REDACTED]

CLASSIFICATION Approved For Release 2000/04/25 : CIA-RDP78-05867A000301110027-5

FORM NO. 174 USE PREVIOUS EDITIONS

PHOTO ANALYSIS REPORT

GPO 936964 (20)

Approved For Release 2000/04/25 : CIA-RDP78-05867A000301110027-5

PHOTO NO.	APPROXIMATE COORDINATES					LATITUDE	LONGITUDE
467366	P-171 1015 20110					104	2E
COUNTRY		PROVINCE					
LAOS							
AREA NO.	SUBJECT	SUBJECT	SUBJECT	SUBJECT	SUBJECT	SUBJECT	SUBJECT
426	79						
M U O N G	5	S A I	10	M E O	15	L E I	20
O M E N	25	[R E A R]	30		35		40
	45		50				
DATE OF PHOTO		TYPE	QUALITY	CLASS	NO. OF CARDS	SOURCE OF PHOTOGRAPH	
17		4	2	✓	1	STAINTE	
CLASSIFICATION				CAPTIONED BY			
Approved For Release 2000/04/25 : CIA-RDP78-05867A000301110027-5				[REDACTED]			
FORM NO. 174		USE PREVIOUS EDITIONS		PHOTO ANALYSIS REPORT			
1 JUN 66				GPO 936964 (20)			

Approved For Release 2000/04/25 : CIA-RDP78-05867A000301110027-5

PHOTO NO. 467865	REFERENCE P-171	LATITUDE 1013	LONGITUDE 10227 E
COUNTRY LAOS	PROVINCE		
AREA NO. 4.6	SUBJECT C7v	SUBJECT BAC	SUBJECT LAO BOY
5	10	15	20
25	30	35	40
45	50		

DATE OF PHOTO	TYPE	QUALITY	CLASS	NO. OF CARDS	STATE IN PHOTOGRAPH
57	4	2	4	1	[REDACTED]

CLASSIFICATION: Approved For Release 2000/04/25 : CIA-RDP78-05867A000301110027-5

FORM NO. 174 1 JUN 66 USE PREVIOUS EDITIONS PHOTO ANALYSIS REPORT GPO 936984 (20)

PHOTO NO. 487558 APPROVED FOR RELEASE 2000/04/25 : CIA-RDP78-05867A000301110027-5 GRID REFERENCE P-171 N15 28370 LONGITUDE 10227E

COUNTRY LAOS PROVINCE

AREA NO.	SUBJECT	SUBJECT	SUBJECT	SUBJECT	SUBJECT	SUBJECT	SUBJECT
426	C70						
BAI	NAM	BAC			LAO		FAM
121							

DATE OF PHOTO	TYPE	QUALITY	CLASS	NO. OF CARDS	SOURCE OF PHOTOGRAPH
57	4	2	4	1	STATINTL

CLASSIFICATION Approved For Release 2000/04/25 : CIA-RDP78-05867A000301110027-5 CAPTIONED BY [REDACTED]

Approved For Release 2000/04/25 : CIA-RDP78-05867A000301110027-5

PHOTO NO. 467367	LOT NO. P-171	REFERENCE MWSB	LATITUDE 17° 20' N	LONGITUDE 103° 06' E				
COUNTRY LAOS	PROVINCE							
AREA NO. 42-L	SUBJECT COP	SUBJECT BOD	SUBJECT AKZ	SUBJECT	SUBJECT	SUBJECT	SUBJECT	SUBJECT
PHOU	KUAM	(NR)	VILLAGE					
ON	LUANG		PRABANG					
N	OF	TOWN						
DATE OF PHOTO	TYPE	QUALITY	CLASS	NO. OF CARDS	SOURCE OF INFO	STAFF PHOTOGRAPH		
57	4	2	4	3		[REDACTED]		
CLASSIFICATION	APPROVED FOR RELEASE 2000/04/25 : CIA-RDP78-05867A000301110027-5			CAPTIONED BY				
FORM NO. 174 1 JUN 54	USE PREVIOUS EDITIONS			PHOTO ANALYSIS REPORT			GPO 936964 (20)	

Approved For Release 2000/04/25 : CIA-RDP78-05867A000301110027-5

PHOTO NO. 467363	APPROXIMATE EASTING		APPROXIMATE NORTHING		APPROXIMATE LATITUDE		APPROXIMATE LONGITUDE	
COUNTRY Laos	PROVINCE							
AREA NO. 42L	SUBJECT AK 8	SUBJECT D 48	SUBJECT AM.	SUBJECT D 0 D	SUBJECT	SUBJECT	SUBJECT	SUBJECT
	5	10	15	20				
	25	30	35	40				
	45	50						
<p>CLAN H N LU AN G TIANE RD</p> <p>→ ABOUT 25 MILES S of LUANG PRABANG</p>								
DATE OF PHOTO	TYPE	QUALITY	CLASS	NO. OF CARDS	SOURCE OF PHOTOGRAPH			
57	✓	✓	✓	✓	STAINL [REDACTED] 7			
CLASSIFICATION			CAPTIONED BY					
Approved For Release 2000/04/25 : CIA-RDP78-05867A000301110027-5			[REDACTED]					
FORM NO. 174 1 JUN 58	USE PREVIOUS EDITIONS		PHOTO ANALYSIS REPORT			GPO 936964 (20)		

Approved For Release 2000/04/25 : CIA-RDP78-05867A000301110027-5

PHOTO NO.		REF ID		MAP REFERENCE		LATITUDE		LONGITUDE	
COUNTRY		PROVINCE							
AREA NO.	SUBJECT	SUBJECT	SUBJECT	SUBJECT	SUBJECT	SUBJECT	SUBJECT	SUBJECT	SUBJECT
426	AKC	D 29							
LOW	WATER			FISHING					
ATF	ORM			PR	DB	(N)		RD	(T)
	VI	ENTIANE						LUANG PRABANG-VENTIANE	
DATE OF PHOTO	TYPE	QUALITY	CLASS	NO. OF CARDS	SOURCE OF PHOTOGRAPH				
57	4	2	4	2	[REDACTED]				
CLASSIFICATION		CAPTIONED BY							
Approved For Release 2000/04/25 : CIA-RDP78-05867A000301110027-5		[REDACTED]							
FORM NO. 174		USE PREVIOUS EDITIONS		PHOTO ANALYSIS REPORT				GPO 936964 (20)	
JUN 56									

Approved For Release 2000/04/25 : CIA-RDP78-05867A000301110027-5

PHOTO NO.	MAP REFERENCE	LATITUDE	LONGITUDE					
467370	P-171							
COUNTRY LAOS		PROVINCE						
AREA NO.	SUBJECT	SUBJECT	SUBJECT					
426	C74							
		10	20					
M E O	M E N	W I	T H					
		30	40					
E R I	F L E S							
		50						
DATE OF PHOTO	TYPE	QUALITY	CLASS	NO. OF CARDS	SOURCE	TA	PH	GRAPH
57	4	2	4	1				
CLASSIFICATION				CAPTIONED BY				
Approved For Release 2000/04/25 : CIA-RDP78-05867A000301110027-5								
FORM NO. 174		USE PREVIOUS EDITIONS		PHOTO ANALYSIS REPORT		GPO 936964 (20)		
1 JUN 56								



Approved For Release 2000/04/25 : CIA-RDP78-05867A000301110027-5

PHOTO NO. 467371	REFERENCE		LATITUDE		LONGITUDE	
COUNTRY Laos	PROVINCE					
AREA NO. 426	SUBJECT C78	SUBJECT C72	SUBJECT	SUBJECT	SUBJECT	SUBJECT
	5	10	15	20	25	30
	35	40	45	50	55	60
C A T H O L I C P R I E S T + C H						
I L D R E N A T K H E D K E I C H						
U M						

(sic), ~~at least~~ 60 MILES south of LUANG PRABANG on road to  
VIENTIANE.

DATE OF PHOTO	TYPE	QUALITY	CLASS	NO. OF CARDS	SOURCE & AIR PHOTOGRAPH
57	4	2	4	2	[REDACTED]
CLASSIFICATION			CAPTIONED BY		

Approved For Release 2000/04/25 : CIA-RDP78-05867A000301110027-5

PHOTO NO.	467372	REFERENCE	P-111				LATITUDE	101° 19' 30" W		LONGITUDE	102° 39' E		
COUNTRY	LAOS		PROVINCE										
AREA NO.	42 L	SUBJECT	D36	SUBJECT	AL7	SUBJECT	ALG	SUBJECT		SUBJECT		SUBJECT	
	BAN		HAT		K		I		E		N		A
	GUM		R		I		V		E		R		A
			R		I		V		E		R		A

(29) STATINTL

DATE OF PHOTO	TYPE	QUALITY	CLASS	NO. OF CARDS
57	42	4	4	3



Approved For Release 2000/04/25 : CIA-RDP78-05867A000301110027-5

PHOTO NO. 467373  
 Approved For Release 2006/04/25 : CIA-RDP78-05867A000301110027-5  
 MAP REFERENCE  
 LATITUDE 16° 23' 6"  
 LONGITUDE 102° 27' 5"

COUNTRY LAOS PROVINCE

AREA NO.	SUBJECT	SUBJECT	SUBJECT	SUBJECT	SUBJECT	SUBJECT	SUBJECT	SUBJECT	SUBJECT
42L	B 29	AK 2							
V	10	E	10	T	10	I	10	A	20
N	25	R	20	D	38	E	38	A	40
I	45	A	80	T		K		I	
G									

DATE OF PHOTO	TYPE	QUALITY	CLASS	NO. OF CARDS	CAPTIONED BY	OTHER PHOTOGRAPH
57	4	2	4	2		7

CLASSIFICATION Approved For Release 2006/04/25 : CIA-RDP78-05867A000301110027-5

Approved For Release 2000/04/25 : CIA-RDP78-05867A000301110027-5

PHOTO NO.	LOT NO.	MAP REFERENCE	LATITUDE	LONGITUDE
COUNTRY		PROVINCE		
AREA NO.		SUBJECT	SUBJECT	SUBJECT
42L		C78		
PAK		SIENG	PROB	LAO
AN				M

DATE OF PHOTO	TYPE	QUALITY	CLASS	NO. OF CARDS	SC
57	4	2	4	1	
CLASSIFICATION					STATINTL
Captioned by					

Approved For Release 2000/04/25 : CIA-RDP78-05867A000301110027-5

PHOTO NO. 467375 P-171 LATITUDE 17° 17' N LONGITUDE 102 14 E

COUNTRY LAOS PROVINCE

AREA NO.	SUBJECT	SUBJECT	SUBJECT	SUBJECT	SUBJECT	SUBJECT	SUBJECT	SUBJECT					
<u>42L</u>	<u>PHL</u>	<u>DOB</u>											
<u>MUONG</u>	<u>KAP</u>	<u>Y</u>	<u>(W)</u>	<u>15</u>	<u>P</u>	<u>A</u>	<u>D</u>	<u>D</u>					
<u>Y</u>	<u>F</u>	<u>L</u>	<u>S</u>	<u>20</u>	<u>L</u>	<u>K</u>	<u>G</u>	<u>F</u>					
<u>FR</u>	<u>V</u>	<u>I</u>	<u>E</u>	<u>N</u>	<u>T</u>	<u>I</u>	<u>A</u>	<u>N</u>					
								<u>35</u>	<u>F</u>	<u>R</u>	<u>A</u>	<u>D</u>	<u>40</u>
								<u>45</u>	<u>VIENTIANE-LUANG PRABANG</u>				

(1,24) STATINTL

DATE OF PHOTO	TYPE	QUALITY	CLASS	NO. OF CARDS	SOURCE
<u>57</u>	<u>42</u>	<u>4</u>	<u>2</u>	<u>2</u>	<u>[REDACTED]</u>

CLASSIFICATION SECRET CAPTIONED BY

Approved For Release 2000/04/25 : CIA-RDP78-05867A000301110027-5

FORM NO. 174 USE PREVIOUS EDITIONS PHOTO ANALYSIS REPORT GPO 936964 (20)

Approved For Release 2000/04/25 : CIA-RDP78-05867A000301110027-5

PHOTO NO. 467376  
 REFERENCE P-171  
 LATITUDE 10° 10' N  
 LONGITUDE 102° 14' E

COUNTRY Laos PROVINCE

AREA NO.	SUBJECT	SUBJECT	SUBJECT	SUBJECT	SUBJECT	SUBJECT	SUBJECT	SUBJECT
426	COL							
	MUONG	KASAY						

DATE OF PHOTO 57 TYPE 42 QUALITY 4 CLASS 4 NO. OF CARDS 1

CLASSIFICATION Approved For Release 2000/04/25 : CIA-RDP78-05867A000301110027-5

CAPTIONED BY [REDACTED]

Approved For Release 2000/04/25 : CIA-RDP78-05867A000301110027-5

PHOTO NO. 467311	REFERENCE P-171		LATITUDE 17° 20' N		LONGITUDE 102° 09' E	
COUNTRY Laos			PROVINCE			
AREA NO. 4VL	SUBJECT AKL	SUBJECT DOD	SUBJECT DOD	SUBJECT	SUBJECT	SUBJECT
LUANG	5	PRABANG	10	War	15	20
ASH	25	BURN	30	RICE	35	40
IE	45		50			
DATE OF PHOTO	TYPE	QUALITY	CLASS	NO. OF CARDS	CLASSIFICATION PHOTOGRAPH	
57	7	✓	4	3	SECRET	
CLASSIFICATION				CAPTIONED BY		
Approved For Release 2000/04/25 : CIA-RDP78-05867A000301110027-5				[Redacted]		

Approved For Release 2000/04/25 : CIA-RDP78-05867A000301110027-5

PHOTO NUMBER: 467375  
 REFERENCE: P-171  
 LATITUDE: 17° 10' N  
 LONGITUDE: 102° 09' E

COUNTRY: LAOS PROVINCE:

AREA NO.	SUBJECT	SUBJECT	SUBJECT	SUBJECT	SUBJECT	SUBJECT	SUBJECT
4VL	AKK	DYT					
	CUANING		PRABANG				
	CEPADDY						
	ON						

DATE OF PHOTO	TYPE	QUALITY	CLASS	NO. OF CARDS	SOURCE OF PHOTOGRAPH
57	4	✓	✓	2	STALINT



Approved For Release 2000/04/25 : CIA-RDP78-05867A00030110027-5

COUNTRY: LAOS PROVINCE: *(blank)*

AREA NO.	SUBJECT	SUBJECT	SUBJECT	SUBJECT	SUBJECT	SUBJECT	SUBJECT	SUBJECT	SUBJECT
4VL	250	234							
	5	10	15	20					
	25	30	35	40					
	45	50							

CUANG PRABANG  
 ERB ON RESIDENTIAL  
 TREE T.

DATE OF PHOTO	TYPE	QUALITY	CLASS	NO. OF CARDS	SOURCE OF PHOTOGRAPH
57	42	4	2		STATE

Approved For Release 2000/04/25 : CIA-RDP78-05867A000301110027-5

PHOTO NO. 467580 REFERENCE 7-171 LATITUDE 27 83 N LONGITUDE 102 28 E

COUNTRY LAOS PROVINCE

AREA NO.	SUBJECT	SUBJECT	SUBJECT	SUBJECT	SUBJECT	SUBJECT	SUBJECT	SUBJECT
426	C26							
NAM	THA							

DATE OF PHOTO 57 TYPE 42 QUALITY 4 CLASS 1 NO. OF CARDS 1 SOURCE OF PHOTOGRAPH


CLASSIFICATION Approved For Release 2000/04/25 : CIA-RDP78-05867A000301110027-5 CAPTIONED BY

PHOTO NO. 467381  
 Approved For Release 2000/04/25 : CIA-RDP78-05867A000301110027-5  
 MAP REFERENCE: *FR* LATITUDE: *0000* LONGITUDE: *1313E*

COUNTRY: *FRENCH EQUATORIAL AFRICA* PROVINCE: *GABON*

AREA NO. <i>59 G</i>	SUBJECT <i>19</i>	SUBJECT	SUBJECT	SUBJECT	SUBJECT	SUBJECT	SUBJECT
<i>B E L I N G A</i>	<i>A R E A</i>	<i>O F</i>	<i>M A P</i>	<i>\$</i>	<i>H O</i>	<i>W I N G</i>	<i>20</i>
<i>N D E P</i>	<i>45</i>	<i>S I T</i>	<i>30</i>	<i>B E L I N G A</i>	<i>35</i>	<i>I R O</i>	<i>40</i>
			<i>50</i>			<i>EXPLORATION</i>	

STATINTL

DATE OF PHOTO	TYPE	QUALITY	CLASS	NO. OF CARDS	SC
<i>MAR 60</i>	<i>0</i>	<i>1</i>	<i>4</i>		

CLASSIFICATION: *SECRET*  
 Approved For Release 2000/04/25 : CIA-RDP78-05867A000301110027-5  
 CAPTIONED BY: *Be*


PHOTO NO. 467382 *P-697 IR 01058* LATITUDE *01058* LONGITUDE *1313E*

COUNTRY *FRENCH EQUATORIAL AFRICA* PROVINCE *GABON*

AREA NO	SUBJECT	SUBJECT	SUBJECT	SUBJECT	SUBJECT	SUBJECT	SUBJECT	SUBJECT
<i>59 G</i>	<i>A91</i>							
<i>B</i>	<i>E</i>	<i>L</i>	<i>N</i>	<i>G</i>	<i>A</i>	<i>(NR)</i>	<i>N</i>	<i>O</i>
<i>R</i>	<i>I</i>	<i>E</i>	<i>L</i>	<i>R</i>	<i>I</i>	<i>D</i>	<i>G</i>	<i>E</i>
<i>N</i>	<i>T</i>	<i>R</i>	<i>A</i>	<i>L</i>	<i>C</i>	<i>A</i>	<i>M</i>	<i>P</i>

*OF BELINGA IRON DEPOSIT.*

*FOR LOCATION OF AREA SEE MAP CIA*

DATE OF PHOTO	TYPE	QUALITY	CLASS	NO. OF CARDS	STATINTL
<i>MAR 60</i>	<i>4</i>	<i>2</i>	<i>4</i>	<i>1</i>	

Approved For Release 2000/04/25 : CIA-RDP78-05867A00030110027-5

PHOTO NO. 467353

DATE 1-6-77

PROVINCE

LONGITUDE 1313E

COUNTRY	FRENCH EQUATORIAL AFRICA		PROVINCE		GASOU							
AREA NO	59 G	SUBJECT	D36	SUBJECT	A91	SUBJECT		SUBJECT		SUBJECT		SUBJECT
	B E L I		N G A		(N R)			I V	15	N O O		R
	1 1.		25	N O	R T H	30		B A	35	B I E L		R 1 2
	G E		45	N	B G.	50		VICINITY OF BELINGA				

IRSN DEPOSIT.

FOR LOCATION OF AREA SEE MAP CIA \_\_\_\_\_

STATINTL

1-12-79

DATE OF PHOTO	TYPE	QUALITY	CLASS	NO. OF CARDS
MAR 60	H	2	4	2



Approved For Release 2000/04/25 : CIA-RDP78-05867A00030110027-5

Approved For Release 2000/04/25 : CIA-RDP78-05867A000301110027-5

PHOTO NO. 467881  
 REFERENCE 78-05867A000301110027-5  
 LATITUDE 01° 05' N  
 LONGITUDE 131° 35' E

COUNTRY FRENCH EQUATORIAL AFRICA  
 PROVINCE GABON  
 AREA NO 59 G  
 SUBJECT A 91  
 SUBJECT AL 7  
 SUBJECT (N 10 R)  
 SUBJECT B A R G E  
 SUBJECT T R A N S P O R  
 SUBJECT I V I N D O  
 SUBJECT R I V  
 SUBJECT T I N G  
 SUBJECT E Q U I P  
 SUBJECT FOR BELINGA IRON

DEPOSIT.

FOR LOCATION OF AREA SEE MAP CIA

1-12-59

STATINTL

DATE OF PHOTO	TYPE	QUALITY	CLASS	NO. OF CARDS
MAR 60	L	2	4	2

Approved For Release 2000/04/25 : CIA-RDP78-05867A000301110027-5

Approved For Release 2000/04/25 : CIA-RDP78-05867A000301110027-5

PHOTO NO. 467855	REF ID 6677	DATE 14	LONGITUDE 0703.5
---------------------	----------------	------------	---------------------

COUNTRY Province Encomendadas	PROVINCE Cajamarca
----------------------------------	-----------------------

AREA NO	SUBJECT	SUBJECT	SUBJECT	SUBJECT	SUBJECT	SUBJECT	SUBJECT	SUBJECT
54 G	AKS	A91	(NR)		A1	R	\$	T R
B	E	A						
R	A	T	D	E	B	A	R	C
								A
								D
								E
								R
								E

USED IN EXPLORATION  
OF BELINGA IRON DEPOSITS.

FOR

1-12-31

STATINTL

DATE OF PHOTO	TYPE	QUALITY	CLASS	NO. OF CARDS
1-12-31				2

CLASSIFICATION Approved For Release 2000/04/25 : CIA-RDP78-05867A000301110027-5

PHOTO NO. 467386  
 Approved For Release 2000/04/25 : CIA-RDP78-05867A00030110027-5  
 REFERENCE P-697  
 LATITUDE 1° 13' 30" N  
 LONGITUDE 13° 13' E

COUNTRY FRENCH EQUATORIAL AFRICA PROVINCE GABON  
 AREA NO 596 SUBJECT AKU # 91  
 BELINGA MAINTENANCE ROAD  
 DEBARCADEMENT AIRSTRIP  
 TO CAMP OF BELINGA IRON

DEPOSIT

FOR LOCATION OF AREA SEE MAP CIA

STATINTL

DATE OF PHOTO	TYPE	QUALITY	CLASS	NO. OF CARDS
MAR 60	4	2	4	2



CLASSIFICATION Approved For Release 2000/04/25 : CIA-RDP78-05867A00030110027-5

GPO 916791



PHOTO NO. 467387 Approved For Release 2000/04/25 : CIA-RDP78-05867A000301110027-5

COUNTRY FRENCH EQUATORIAL AFRICA PROVINCE GABON

AREA NO	SUBJECT	SUBJECT	SUBJECT	SUBJECT	SUBJECT	SUBJECT	SUBJECT	SUBJECT
596	C31	A91						
	BELINGA			10	T A F F	15	H O U S E	20
	A T	BELINGA		30	I R O N	35	D E	40
	P O S I T.			50				

FOR LOCATION OF AREA SEE MAP CIA

STATINTL

DATE OF PHOTO	TYPE	QUALITY	CLASS	NO. OF CARDS
MAR 60	4	2	4	2

CLASSIFICATION Approved For Release 2000/04/25 : CIA-RDP78-05867A000301110027-5

PHOTO ANALYSIS REPORT

PHOTO NO. 467385 Approved For Release 2000/04/25 : CIA-RDP78-05867A000301110027-5

COUNTRY	PROVINCE	LATITUDE	LONGITUDE
FRENCH EQUATORIAL AFRICA	GABON	13° 30'	13° 30'
AREA NO. 596	SUBJECT C31	SUBJECT 491	
B	E	L	I
N	G	A	
A	T		
O	F	I	T.

FOR LOCATION OF AREA SEE MAP CIA  
STATINTL

DATE OF PHOTO	TYPE	QUALITY	CLASS	NO. OF CARDS
MAR 60	4	2	4	2

PHOTO NO. 467389 Approved For Release 2000/04/25 : CIA-RDP78-05867A000301110027-5

COUNTRY FRENCH EQUATORIAL GUINEA PROVINCE GABON

AREA NO	SUBJECT	SUBJECT	SUBJECT	SUBJECT	SUBJECT	SUBJECT	SUBJECT	SUBJECT	SUBJECT
596	A91								

BELINGA IRON DEPOSIT.

FOR LOCATION OF AREA SEE RMP FILE 7-12

DATE OF PHOTO	TYPE	QUALITY	CLASS	NO. OF CARDS
MAR 60	41	2	U	1

CLASSIFICATION Approved For Release 2000/04/25 : CIA-RDP78-05867A000301110027-5

PHOTO NO. Approved For Release 2000/04/25 : CIA-RDP78-05867A00030110027-5 / 313E

COUNTRY	French Equatorial Africa							PROVINCE	GABON		
AREA NO	59G	SUBJECT	A91	SUBJECT		SUBJECT		SUBJECT		SUBJECT	
	B	E	L	I	N	G	A		10	O	R
	I	T	H		25	N	A	T	30	U	R
	B	A	B	E	L		45	R	50	I	O
											35
											20
											40

AT BELINGA IRON DEPOSIT

FOR LOCATION OF AREA SEE MAP CIA

DATE OF PHOTO	TYPE	QUALITY	CLASS	NO. OF CARDS
MAR 6 0 4		2	4	



Approved For Release 2000/04/25 : CIA-RDP78-05867A00030110027-5