

Approved For Release 1999/09/21 : CIA-RDP78-05867A000301130011-0

PHOTO NO. 4753102	LOT NO. P1312	LATITUDE						LONGITUDE	
COUNTRY TAIWAN	PROVINCE								
AREA NO. DL	SUBJECT C9C	SUBJECT 2LC	SUBJECT	SUBJECT	SUBJECT	SUBJECT	SUBJECT	SUBJECT	SUBJECT
"RETURNED"	5	10	15	20	25	30	35	40	45
GULAR \$	25	30	35	40	45	50	55	60	65
0 \$ - CHINA	45	50	55	60	65	70	75	80	85

(3,8)

STATINTL



DATE OF PHOTO	TYPE	QUALITY	CLASS	NO. OF CARDS	SOL
MAR 6 1	H	1	4	2	

Approved For Release 1999/09/21 : CIA-RDP78-05867A000301130011-0

PHOTO ANALYSIS REPORT

Approved For Release 1999/09/21 : CIA-RDP78-05867A000301139011/0

LONGITUDE 127 37E

PHOTO NO. 475408	LOT NO. P 1464	COUNTRY KOREA	PROVINCE HANGYANG - NAMDO	SUBJECT				SUBJECT			
AREA NO. 216L	SUBJECT AL9	SUBJECT D21	SUBJECT ALC	SUBJECT	SUBJECT	SUBJECT	SUBJECT	SUBJECT	SUBJECT	SUBJECT	
H U N G	N A M										
L K G	N O R T H										

(2,30)

25X1A

DATE OF PHOTO	TYPE	QUALITY	CLASS	NO. OF CARDS	SO
JUNE 60	4	3	C	3	

Approved For Release 1999/09/21 : CIA-RDP78-05867A000301139011/0

CONFIDENTIAL

PHOTO ANALYSIS REPORT

Approved For Release 1999/09/21 : CIA-RDP78-05867A000301130011-0

PHOTO NO. 475407	LOT NO. P1464	LONGITUDE 127 37E
COUNTRY KOREA	PROVINCE HAMEYONG-NAMDO	
AREA NO. 216L	SUBJECT AL9	SUBJECT D21
H	5	10
U	15	20
N	25	30
G	35	40
L	45	
K		
G		
PART 5 OF 9-PART PANORAMA.		

(2,30)

25X1A

DATE OF PHOTO	TYPE	QUALITY	CLASS	NO. OF CAPS
6 0 4		3	C	2

Approved For Release 1999/09/21 : CIA-RDP78-05867A000301130011-0

Approved For Release 1999/09/21 : CIA-RDP78-05867A000301130011-0

PHOTO NO. 475105		LOT NO. P1464		CLASSIFICATION C		LATITUDE 37		LONGITUDE 127 37E	
COUNTRY KOREA			PROVINCE HAMEYDONG - NAMDO						
AREA NO. 216L		SUBJECT AL9	SUBJECT D21	SUBJECT	SUBJECT	SUBJECT	SUBJECT	SUBJECT	SUBJECT
H U N G N A M		5	10	P O R T	15	A R E A	20		
L K G		25	30	N O R T H E A S T	35				40
		45							

PART 6 OF 9-PART PANORAMA.

(2,30) 25X1A

DATE OF PHOTO		TYPE	QUALITY	CLASS	NO. OF CARDS
JUNE 6 0		4	3	C	2
CAPTIONED BY					

Approved For Release 1999/09/21 : CIA-RDP78-05867A000301130011-0

PHOTO ANALYSIS REPORT

Case: 1999/09/21 : CIA-RDP78-05867A0003011300M-0
 LATITUDE 39 30N LONGITUDE 127 37E

PHOTO NO. 475409
 LOT NO. P1464
 COUNTRY KOREA PROVINCE HANGYONG-NAMDO
 AREA NO. 216L SUBJECT AL9 D21
 HUNG NAM PORT AREA
 LOOKING EN E
 PART 7 OF 9-PART PANORAMA

(2,30) 25X1A

DATE OF PHOTO	TYPE	QUALITY	CLASS	NO. OF CARDS
60	4	3	C	2

Approved For Release 1999/09/21 : CIA-RDP78-05867A0003011300TT-0

CLASSIFICATION CONF/NIFORM/CC

PHOTO ANALYSIS REPORT

Approved For Release 1999/09/21 : CIA-RDP78-05867A00030113001100

PHOTO NO.	LOT NO.	PROVINCE	LATITUDE			LONGITUDE		
475410	P1464	C	39	30	11	127	37E	
COUNTRY	KOREA		HAMGYONG-NAMDO					
AREA NO.	SUBJECT	SUBJECT	SUBJECT	SUBJECT	SUBJECT	SUBJECT	SUBJECT	SUBJECT
216L	AL9	D21						
	5		10			15		20
H	U	N	G	N	A	M		
	25					35		40
L	O	O	K	I	N	G		
	45					50		
						PART 8 OF 9-PART PANORAMA		

(2, 30)

25X1A

DATE OF PHOTO	TYPE	QUALITY	CLASS	NO. OF CARDS
JUNE 60	4	3	C	2

CAPTIONED BY

Approved For Release 1999/09/21 : CIA-RDP78-05867A000301130011-0

PHOTO NO. 175413	LOT NO. P 1464	GRID REF. C	LATITUDE 39	LONGITUDE 127 37E
COUNTRY KOREA	PROVINCE HAMEYONG-NAMDO			
AREA NO. 2162	SUBJECT ALA	SUBJECT AL4	SUBJECT	SUBJECT
H U N G N A M	5	10	15	20
E I G H T E R	25	30	35	40
P O R T	45	50	T O N S , F O R A D D I T I O N A L I N F O R -	

MATION SEE REPORT.

(30)

25X1A

DATE OF PHOTO	TYPE	QUALITY	CLASS	NO. OF CARDS
JUNE 6 0	4	2	C	2

CLASSIFICATION

Approved For Release 1999/09/21 : CIA-RDP78-05867A000301130011-0

LONGITUDE 127 37E

PHOTO NO. 475415	LOT NO. P1464	C	39	31N	127	37E
COUNTRY KOREA	PROVINCE HAMGYONG-NAMDO					
AREA NO. 216L	SUBJECT ALG	SUBJECT AL9	SUBJECT AE1	SUBJECT UO	SUBJECT CRAFT	SUBJECT IN
HUNG	5	25	30	35	40	
NAM	ARE	AREA	IND	DU	STR	RI
PORT	45	50				
AL	AREA	IN	BACKGROUND			

(25, 30)

25X1A

DATE OF PHOTO	TYPE	QUALITY	CLASS	NO. OF CARDS
JUNE 60	4	2	C	3

Approved For Release 1999/09/21 : CIA-RDP78-05867

CONF/NOFORN/CC

PHOTO ANALYSIS REPORT

Approved For Release 1999/09/21 : CIA-RDP78-05867A000301130011-0

LONGITUDE 127 37E

PHOTO NO. 475416

LOT NO. P1464

C

39 51N

COUNTRY

KOREA

PROVINCE

HAMGYONG-NAMDO

AREA NO

216L

SUBJECT

AL9

SUBJECT

3CU

SUBJECT

10

SUBJECT

UD

SUBJECT

MINE

SUBJECT

SUBJECT

\$WEE

SUBJECT

20

HUNG NAM

IN

PORT

AREA

40

PER

IN

PORT

AREA

45

50

(3,30)

25X1A

DATE OF PHOTO	TYPE	QUALITY	CLASS	NO. OF CARDS
JUNE 60	4	3	C	2

CAPTIONED BY

Approved For Release 1999/09/21 : CIA-RDP78-05867A000301130011-0

Approved For Release 1999/09/21 : CIA-RDP78-05867A000301130011-0

PHOTO NO. 475420 SUBJECT P-1482 C LATITUDE 00 15'W LONGITUDE 00 15'W

COUNTRY GHANA PROVINCE

AREA NO	SUBJECT	SUBJECT	SUBJECT	SUBJECT	SUBJECT	SUBJECT	SUBJECT	SUBJECT
56	204							
A C C R A								
L L E G E								

STATINTL

DATE OF PHOTO	TYPE	QUALITY	CLASS	NO. OF CARDS
AUG 60	4	2	4	1

Approved For Release 1999/09/21 : CIA-RDP78-05867A000301130011-0

PHOTO ANALYSIS REPORT

Approved For Release 1999/09/21 : CIA-RDP78-05867A000301130011-0

PHOTO NO.	475122	REF ID	P-1482	LATITUDE	03 31 N	LONGITUDE	00 15 W
COUNTRY	GHANA		PROVINCE				
AREA NO	56	SUBJECT	COY	SUBJECT		SUBJECT	
		5		10		15	20
	A	G	E	U	N	I	U
	L	E	G	E	F	U	D
		25		30		35	40
		45		50			

STATINTL




DATE OF PHOTO	TYPE	QUALITY	CLASS	NO. OF CARDS
AUG 60	4	2	4	1
CAPTIONED BY				

Approved For Release 1999/09/21 : CIA-RDP78-05867A000301130011-0

Approved For Release 1999/09/21 : CIA-RDP78-05867A000301130011-0

PHOTO NO.	475423	LOT NO.	P-1482	LATITUDE	00 15 W	LONGITUDE	00 15 W
COUNTRY	GHANA						
AREA NO.	56	SUBJECT	COY	SUBJECT		SUBJECT	
		5		10		15	20
	A C C R A			U N I V E R S I T Y			0
		25		30		35	40
	L E G G E			B U I L D I N G			
		45		50			

STATINTL



DATE OF PHOTO	TYPE	QUALITY	CLASS	NO. OF CA
AUG 60	4	2	4	1

Approved For Release 1999/09/21 : CIA-RDP78-05867A000301130011-0

PHOTO ANALYSIS REPORT

Approved For Release 1999/09/21 : CIA-RDP78-05867A000301130011-0

PHOTO NO. 475421 LOT NO. P-1482

COUNTRY GHANA PROVINCE

AREA NO	SUBJECT	SUBJECT	SUBJECT	SUBJECT	SUBJECT	SUBJECT	SUBJECT	SUBJECT
56	026							
A C C R A			M A R K E T				P L A C E	

STATINTL

DATE OF PHOTO	TYPE	QUALITY	CLASS	NO. OF CARDS
AUG 60	4	2	4	1

CLASSIFIED BY [redacted] CAPTIONED BY [redacted]

Approved For Release 1999/09/21 : CIA-RDP78-05867A000301130011-0

PHOTO NO.	175120	LOT NO.	P-1482	CLASS	C	LATITUDE	08 30	LONGITUDE	00 15 W
COUNTRY	GHANA		PROVINCE						
AREA NO.	56	SUBJECT	C36	SUBJECT		SUBJECT		SUBJECT	
		5		10		15	EXTERI		20
	A C C R A			30		35			40
		25							
				50					
		45							

STATINTL

DATE OF PHOTO	TYPE	QUALITY	CLASS	NO. OF CARDS
AUG 60	4	2	4	1

Approved For Release 1999/09/21 : CIA-RDP78-05867A000301130011-0

PHOTO ANALYSIS REPORT

Approved For Release 1999/09/21 : CIA-RDP78-05867A000301130011-0

PHOTO NO.	475420	REF ID	P-1482	QUALITY	2	LONGITUDE	00 15W
COUNTRY	GHANA						
AREA NO	56	SUBJECT	206	SUBJECT		SUBJECT	
				10		15	20
				30		35	40
				45			

ACCRA HALL OF TRADE UNION EXTERIOR

STATINTL

DATE OF PHOTO	TYPE	QUALITY	CLASS	NO. OF CARDS
AUG 60	4	2	4	1

Approved For Release 1999/09/21 : CIA-RDP78-05867A000301130011-0

PHOTO ANALYSIS REPORT

GPO 918791

Approved For Release 1999/09/21 : CIA-RDP78-05867A000301130011-0

PHOTO NO.	175125	TOY No.	P-1482	CLASS	C	LONGITUDE	00 15 W
COUNTRY	GHANA						
AREA NO	56	SUBJECT	CON	SUBJECT		SUBJECT	
	5			10		15	20
	ACCRA			COMMUNIST			20
	25			30		35	40
	TEB			EXTERIOR			40
	45			50			

STATINTL

DATE OF PHOTO	TYPE	QUALITY	CLASS	NO. OF CARDS
AUG 60	4	2	4	1

Approved For Release 1999/09/21 : CIA-RDP78-05867A000301130011-0

PHOTO ANALYSIS REPORT

Approved For Release 1999/09/21 : CIA-RDP78-05867A0003011300110

PHOTO NO.	475132	LOT NO.	P-1482	LONGITUDE	03 58E
COUNTRY	NIGERIA				
AREA NO.	69	SUBJECT	226	SUBJECT	10
	1	5	10	15	20
	BADAN		MARKET		DN
		25	30	35	40
	BANON		TREET		EE
		45	50		

STATINTL

DATE OF PHOTO	TYPE	QUALITY	CLASS	NO. OF CAR
AUG 6 04		2	4	1

Approved For Release 1999/09/21 : CIA-RDP78-05867A0003011300110

PHOTO ANALYSIS REPORT

GPO 918791

Approved For Release 1999/09/21 : CIA-RDP78-05867A000301130011-0

PHOTO NO.	475433	LOT NO.	P-1482	LONGITUDE	03 58 E
COUNTRY	NIGERIA				
AREA NO.	66	SUBJECT	226	SUBJECT	MARKET
		5		10	15
		25		30	35
		45		50	55
					60
					65
					70
					75
					80
					85
					90
					95
					100

STATINTL



DATE OF PHOTO	TYPE	QUALITY	CLASS	NO. OF CARDS
AUG 60	4	2	4	1

Approved For Release 1999/09/21 : CIA-RDP78-05867A000301130011-0

PHOTO ANALYSIS REPORT

Approved For Release 1999/09/21 : CIA-RDP78-05867A0003011300110

PHOTO NO. 475434 LOT NO. P-1482 C LONGITUDE 07 22 W 03 58 E

COUNTRY	NIGERIA								
AREA NO	66	SUBJECT	226	SUBJECT		SUBJECT		SUBJECT	
	IBADAN				MARKET			ON	LE
	BANON				STREET				

STATINTL



DATE OF PHOTO	TYPE	QUALITY	CLASS	NO. OF CARDS
AUG 60	4	2	4	1

Approved For Release 1999/09/21 : CIA-RDP78-05867A

PHOTO ANALYSIS REPORT

Approved For Release 1999/09/21 : CIA-RDP78-05867A000301130011-0

PHOTO NO. 475137	LOT NO. P-1482	APPROVAL C	DATE 07 22 60	LONGITUDE 03 58E
COUNTRY NIGERIA	PROVINCE			
AREA NO. 66	SUBJECT B7E	SUBJECT C78	SUBJECT	SUBJECT
	5		10	15
	25		30	35
	45		50	40
I B A D A N				
D O C T O R				
L O C A L				
N I T C H				

STATINTL

DATE OF PHOTO	TYPE	QUALITY	CLASS	NO. OF CARDS
AUG 60	4	2	4	2

CAPTIONED BY


Approved For Release 1999/09/21 : CIA-RDP78-05867A000301130011-0

Approved For Release 1999/09/21 : CIA-RDP78-05867A000301130011-0

PHOTO NO. 475439 LOT NO. P-1482 LONGITUDE 04 34E

COUNTRY	AREA NO.	SUBJECT	SUBJECT	SUBJECT	SUBJECT	SUBJECT	SUBJECT	SUBJECT	SUBJECT
NIGERIA	66	EDG							
		5		10		15			20
			KING			35			40
		25		30					
			EXTERIORE	50					
		45							

STATINTL



DATE OF PHOTO	TYPE	QUALITY	CLASS	NO. OF CARDS
JULY 60	4	2	4	1

Approved For Release 1999/09/21 : CIA-RDP78-05867A000301130011-0

PHOTO ANALYSIS REPORT

Approved For Release 1999/09/21 : CIA-RDP78-05867A00030130011-0 04 34E

PHOTO NO.	475440	LOT NO.	P-1482	PROVINCE		LATITUDE	07 23	LONGITUDE	04 34E
COUNTRY	NIGERIA								
AREA NO.	66	SUBJECT	CO2	SUBJECT		SUBJECT		SUBJECT	
		5				10		15	
								20	
								25	
								30	
								35	
								40	
								45	
								50	

STATINTL

DATE OF PHOTO	TYPE	QUALITY	CLASS	NO. OF CARDS
JULY 60	4	2	4	1
CAPTIONED BY				
Approved For Release 1999/09/21 : CIA-RDP78-05867				

PHOTO ANALYSIS REPORT

Approved For Release 1999/09/21 : CIA-RDP78-05867A000301130011-0

LONGITUDE 03 58 E

PHOTO NO. 475443 LOT NO. P-1482

COUNTRY NIGERIA PROVINCE

AREA NO	SUBJECT	SUBJECT	SUBJECT	SUBJECT	SUBJECT	SUBJECT	SUBJECT	SUBJECT	SUBJECT
66	204								
	5			10				15	20
	25			30				35	40
	45			50					

STATINTL

DATE OF PHOTO	TYPE	QUALITY	CLASS	NO. OF CARDS
July 60	4	2	4	1

Approved For Release 1999/09/21 : CIA-RDP78-05867A000301130011-0

PHOTO ANALYSIS REPORT

GPO 918791

Approved For Release 1999/09/21 : CIA-RDP78-05867A000301130011-0

PHOTO NO.	475144	LOT NO.	P-1482	REF ID	2	LATITUDE	09301130011-0	LONGITUDE	03 586
COUNTRY	NIGERIA								
AREA NO.	66	SUBJECT	EDJ	SUBJECT		SUBJECT		SUBJECT	
		5			10			15	
	I B A D A N						H O S P I T A L		20
		25			30			35	
	B G				50				40
		45							
STATINTL									
[REDACTED]									
DATE OF PHOTO		TYPE		QUALITY		CLASS		NO. OF	
	Aug 60	4		2		4			
CLASSIFICATION	040								
Approved For Release 1999/09/21 : CIA-RDP78-05867A000301130011-0									
GPO 918791									

PHOTO ANALYSIS REPORT

Approved For Release 1999/09/21 : CIA-RDP78-05867A000301130011-0

PHOTO NO.	475445	LOT NO.	P-1482	LONGITUDE	03 276
COUNTRY	NIGERIA				
AREA NO.	66	SUBJECT	068	SUBJECT	062
			10		
			15		
			20		
			25		
			30		
			35		
			40		
			45		
			50		

STATINTL

DATE OF PHOTO	TYPE	QUALITY	CLASS	NO. OF CARDS
Aug 60	4	2	4	2

CLASSIFICATION: *ows*

PHOTO ANALYSIS REPORT

Approved For Release 1999/09/21 : CIA-RDP78-05867A000301130011-0 03 27E

PHOTO NO. 175446

LOT NO. P-1482

COUNTRY NIGERIA

AREA NO 66

PROVINCE

SUBJECT	SUBJECT	SUBJECT	SUBJECT	SUBJECT	SUBJECT	SUBJECT	SUBJECT	SUBJECT
5	25	30	35	40	45	50	15	20
ABEOKUTA							15	20
							35	40

STATINTL

DATE OF PHOTO	TYPE	QUALITY	CLASS	NO. OF CARDS
Aug 60	4	2	4	2

Approved For Release 1999/09/21 : CIA-RDP78-05867A000301130011-0

Approved For Release 1999/09/21 : CIA-RDP78-05867A000301130011-0

PHOTO NO. 475447 LOT NO. P-1482

AREA NO	SUBJECT	SUBJECT	SUBJECT	SUBJECT	SUBJECT	SUBJECT	SUBJECT	SUBJECT	SUBJECT
66	AKU								
	IBADAN		ROAD				FRONT		UN
	IVERBY								
	IBADAN								

STATINTL

DATE OF PHOTO	TYPE	QUALITY	CLASS	NO. OF CARDS
Aug 60	1	2	4	1

Approved For Release 1999/09/21 : CIA-RDP78-05867A000301130011-0

PHOTO ANALYSIS REPORT

Approved For Release 1999/09/21 : CIA-RDP78-05867A000301330041-0

PHOTO NO.	175149	LOT NO.	P-1482	LATITUDE	03 58E	LONGITUDE	03 58E
COUNTRY	NIGERIA						
AREA NO.	66	SUBJECT	102	SUBJECT		SUBJECT	
		5		10		15	
	I B A D A N			C A T H O L I C			20
		25		30		35	40
	P E L A T			U N I V E R S I T Y			
		45		50			

STATINTL

DATE OF PHOTO	TYPE	QUALITY	CLASS	NO. OF CARDS
Aug 60	4	2	4	1

Approved For Release 1999/09/21 : CIA-RDP78-05867A

CLASSIFICATION: *SECRET*

PHOTO ANALYSIS REPORT

Approved For Release 1999/09/21 : CIA-RDP78-05867A000301139011-0

PHOTO NO. 475451 LOT NO. P-1482 LATITUDE 07 22 00 LONGITUDE 03 58 E

COUNTRY	AREA NO	SUBJECT	SUBJECT	SUBJECT	SUBJECT	SUBJECT	SUBJECT	SUBJECT
NIGERIA	66	IBADAN	UNIVERSITY					
		WILDDING	EXTERIOR					

STAJINTL

DATE OF PHOTO	TYPE	QUALITY	CLASS	NO. OF CARDS
AUG 60	4	2	4	1

Approved For Release 1999/09/21 : CIA-RDP78-05867A000301139011-0

PHOTO ANALYSIS REPORT

Approved For Release 1999/09/21 : CIA-RDP78-05867A000301130011-0

PHOTO NO. 175452 LOT NO. P-1482 C 01 225 03 58E LONGITUDE

COUNTRY	PROVINCE	SUBJECT	SUBJECT	SUBJECT	SUBJECT	SUBJECT	SUBJECT	SUBJECT
NIGERIA		GG	022					
AREA NO		5	10	15	20	25	30	35
		IBADAN	O J T D O O E					M A E K
		ET						

STATINTL

DATE OF PHOTO	TYPE	QUALITY	CLASS	NO. OF CARDS
Aug 60	4	2	4	1

Approved For Release 1999/09/21 : CIA-RDP78-05867A000301130011-0

PHOTO ANALYSIS REPORT

Approved For Release 1999/09/21 : CIA-RDP78-05867A000304130011-0

PHOTO NO. 475157 LOT NO. P-1571 C LATITUDE 39 03 01 N LONGITUDE 50 59 E

COUNTRY IRAN PROVINCE

AREA NO	SUBJECT	SUBJECT	SUBJECT	SUBJECT	SUBJECT	SUBJECT	SUBJECT	SUBJECT	SUBJECT
225K	A42								
K A R A J	5	M A R C H	10	D A M	15	A T	20		
A R A J	25		30	P R O J E C T.	35				
W N J	45	V W	50						

(NR) Downstream view of

STATINTL

DATE OF PHOTO	TYPE	QUALITY	CLASS	NO. OF CARDS
1 MAR 61	4	1	4	1

Approved For Release 1999/09/21 : CIA-RDP78-05867A000304130011-0

PHOTO ANALYSIS REPORT

Approved For Release 1999/09/21 : CIA-RDP78-05867A000301130011-0

PHOTO NO. 475458 LOT NO. P-1571 C LATITUDE 35 19 N LONGITUDE 50 51 E

COUNTRY	AREA NO	SUBJECT	SUBJECT	SUBJECT	SUBJECT	SUBJECT	SUBJECT	SUBJECT	SUBJECT
IRAN	2256	A42							
		5		10			15		20
		KARAJ		PLANT			AREAS		AT
		25		30			35		40
		KARAJ		DAM			PROJECT		
		45		50					

(NE)

STATINTL

DATE OF PHOTO	TYPE	QUALITY	CLASS	NO. OF CARDS
1 MAR 61	+	1	+	1

CAPTIONED BY

Approved For Release 1999/09/21 : CIA-RDP78-05867A000301130011-0

PHOTO ANALYSIS REPORT

Approved For Release 1999/09/21 : CIA-RDP78-05867A000301130011-0

PHOTO NO.	475459	LOT NO.	P-1571	C	LATITUDE	35 48	LONGITUDE	50 59 E
COUNTRY	IRAN							
AREA NO	225 K	SUBJECT	A 42	SUBJECT		SUBJECT		SUBJECT
	K A R A J		U P		10	T B E A M		20
					15		V I E W	
	O F				30	A T		40
		25	A R C H				K A R A	
	J	45			50	P R O J E C T.		

(NE)

STATINTL

DATE OF PHOTO	TYPE	QUALITY	CLASS	NO. OF CARDS
1 MAR 61	4	1	4	1
CAPTIONED BY				

Approved For Release 1999/09/21 : CIA-RDP78-05867A000301130011-0

PHOTO ANALYSIS REPORT

PHOTO NO. 475460 LOT NO. P-1571 LATITUDE 33 28 11 N LONGITUDE 50 59 E

COUNTRY	AREA NO	SUBJECT	SUBJECT	SUBJECT	SUBJECT	SUBJECT	SUBJECT	SUBJECT	SUBJECT
IRAN	225 K	A42							
	KARAJ	(NE)	10						
	LANT	AREEA	30						
	T DAM	PROVEE	50						

upper abutment at

Karaj Dam Project.

STATINTL

DATE OF PHOTO	TYPE	QUALITY	CLASS	NO. OF CARDS
1 MAR 61	#	1	#	1

PHOTO ANALYSIS REPORT

Approved For Release 1999/09/21 : CIA-RDP78-05867A000301130011-0

PHOTO NO. 475461 LOT NO. P-1571 C LATITUDE 33 48 LONGITUDE 50 59 E

COUNTRY	AREA NO	SUBJECT	SUBJECT	SUBJECT	SUBJECT	SUBJECT	SUBJECT	SUBJECT	SUBJECT
IRAN	225 K	A42							
		5		10		15			20
		H A R A J		L E F T		A B U T M E N T			
		25		30		35			40
		O F		D A M		A T			K A R A
		45		50					
		J D A M		P R O J E C T					

(UR)

STATINTL

DATE OF PHOTO	TYPE	QUALITY	CLASS	NO. OF CARDS
3 MAR 61	4	1	4	1

Approved For Release 1999/09/21 : CIA-RDP78-05867A000301130011-0

PHOTO ANALYSIS REPORT

Approved For Release 1999/09/21 : CIA-RDP78-05867A000301120011-0

LONGITUDE 50 59 E

PHOTO NO. 475462

LOT NO. P-1571

C

93 2011-0

COUNTRY	AREA NO	SUBJECT	SUBJECT	SUBJECT	SUBJECT	SUBJECT	SUBJECT	SUBJECT	SUBJECT
IRAN	225 K	A42							
		5		10				15	
	KARAJ	(NE)							20
		25		30				35	40
	ILLOWAY								
		45		50					
	AT	DAM							

construction at

Karaj Dam Project

STATINTL



DATE OF PHOTO	TYPE	QUALITY	CLASS	NO. OF CARDS
2 MAR 61	+	1	+	1

Approved For Release 1999/09/21 : CIA-RDP78-05867A000301120011-0


LONGITUDE 50 59 E

PHOTO NO. 475161 LOT NO. P-1571

COUNTRY	AREA NO	SUBJECT	SUBJECT	SUBJECT	SUBJECT	SUBJECT	SUBJECT	SUBJECT	SUBJECT
IRAN	224 R	A42	A48						
	KARAJ	(N E)		10					
	CEBANE			30					
	STATOR			50					

at Karaj Dam Project.

STATINTL



DATE OF PHOTO	TYPE	QUALITY	CLASS	NO. OF CARDS
2 MAR 61	+	1	+	2

PHOTO ANALYSIS REPORT

Approved For Release 1999/09/21 : CIA-RDP78-05867A000301130011-0

PHOTO NO. 75465	LOT NO. P-1574	LONGITUDE					
COUNTRY USSR	PROVINCE	SUBJECT	SUBJECT	SUBJECT	SUBJECT	SUBJECT	SUBJECT
AREA NO. N	SUBJECT ALB					75	✓ E E G E
	5		10			35	✓ P E T R
✓ U R V E Y	25	V S	30	A N D			40
Y V A V I L O V	45		50				✓
I B I D O V							

(center)
(right) in Taboradi, Ghana

25X1A

DATE OF PHOTO	TYPE	QUALITY	CLASS	NO. OF CARDS
5-11	6	1	4	2
Feb				3
CAPTIONED BY				1

Approved For Release 1999/09/21 : CIA-RDP78-05867A000301130011-0

PHOTO ANALYSIS REPORT

Approved For Release 1999/09/21 : CIA-RDP78-05867A000301130011-0

PHOTO NO.	475466		LOT NO.	P-1574		LATITUDE		LONGITUDE		
COUNTRY	USSR		PROVINCE							
AREA NO.	N	SUBJECT	ALB	SUBJECT		SUBJECT		SUBJECT		20
		5			10			15	P E T E	E
	S U R V E Y							35		40
		25								
	I B I D O V									
		45								
	H A N A									

25X1A

DATE OF PHOTO	TYPE	QUALITY	CLASS	NO. OF CARDS
5-11	614	2	3	1

Approved For Release 1999/09/21 : CIA-RDP78-05867A000301130011-0

PHOTO ANALYSIS REPORT

Release 1999/09/21 : CIA-RDP78-05867A000301130011-0

PHOTO NO.	475465	LOT NO.	P-1574	LATITUDE		LONGITUDE	
COUNTRY	UKR	PROVINCE					
AREA NO.	N	SUBJECT	ALB	SUBJECT		SUBJECT	
		5	VE	10	SE	15	PETE
		25	IBIDOV	30	TAKORADOI	35	
		45	HANA	50	BTBEM		

25X1A

DATE OF PHOTO	5-11	TYPE	614	QUALITY	2	CLASS	3	NO. OF CARDS	1
CLASSIFICATION	CONF								

Approved For Release 1999/09/21 : CIA-RDP78-05867

PHOTO ANALYSIS REPORT

Approved For Release 1999/09/21 : CIA-RDP78-05867A000301130011-0

PHOTO NO. 475469 LOT NO. P-1574

COUNTRY GHANA PROVINCE


AREA NO	SUBJECT	SUBJECT	SUBJECT	SUBJECT	SUBJECT	SUBJECT	SUBJECT	SUBJECT	SUBJECT
5G	AL3								
				10					20
				30					40
				50					

← SERGEY VAVILOV (left)

PETR LIBIDOV (center)

25X1A

DATE OF PHOTO	TYPE	QUALITY	CLASS	NO. OF CARDS
5-11				
Feb	6	1	4	2
				3



Approved For Release 1999/09/21 : CIA-RDP78-05867A000301130011-0

PHOTO ANALYSIS REPORT

GPC 918791

Release 1999/09/21 : CIA-RDP78-05867A000301130011-0

PHOTO NO. 475470	LOT NO. P-1574	LONGITUDE						
COUNTRY UGA	PROVINCE							
AREA NO N	SUBJECT AL3	SUBJECT	SUBJECT	SUBJECT	SUBJECT	SUBJECT	SUBJECT	20
	5		10		15			40
	25		30		35			45
	45		50					
<p> <i>BURVEY</i> <i>VE</i> <i>SEL</i> <i>VERGE</i> <i>Y</i> <i>VAVILOV</i> <i>AND</i> <i>PETER</i> <i>IBIDOV</i> </p> <p> <i>(center), in Takoradi, Ghana.</i> <i>(left)</i> </p>								

25X1A

DATE OF PHOTO	TYPE	QUALITY	CLASS	NO. OF CARDS
5-11-61	4	2	3	1
CAPTIONED BY				
<p>Approved For Release 1999/09/21 : CIA-RDP78-05867A000301130011-0</p> <p>CONF</p>				

PHOTO ANALYSIS REPORT

Approved For Release 1999/09/21 : CIA-RDP78-05867A000301130011-0

PHOTO NO. 475473	LOT NO. P1538	C	77 30 W	LONGITUDE 19 05 E
COUNTRY HUNGARY	PROVINCE Pest			
AREA NO 3237M	SUBJECT AHP	SUBJECT AKN	SUBJECT	SUBJECT
BUDAPEST	10	MILK	15	TANKS
ON FLAT	25	CAR	35	CHEESES
E PLANT	45		50	

↑ PROCESSING

①

DATE OF PHOTO	TYPE	QUALITY	CLASS	NO. OF CARDS	PHOTOGRAPH
Sept 60	4	2	3	2	

Approved For Release 1999/09/21 : CIA-RDP78-05867A000301130011-0

PHOTO ANALYSIS REPORT

PHOTO NO. 475474
 LOT NO. P-1537
 C
 LATITUDE 78 50N
 LONGITUDE 135 06E

COUNTRY	USSA						
AREA NO.	D 204N	AEB					
	K H A B A R O V						F U R N I T U R E
	E F A C T O R Y						

LOCATED AT INTERSECTION OF
 SOVETSKAYA ULITSA AND ULITSA
 SERYSHEVY

25X1A (7,18)

DATE OF PHOTO	TYPE	QUALITY	CLASS	NO. OF CARDS
Oct 6	D 4	2	25X1A	1

Approved For Release 1999/09/21 : CIA-RDP86-00300R00011-0

PHOTO NO. 475475

LOT NO. P-1537

LATITUDE 33°N

LONGITUDE 134°45'E

COUNTRY	PROVINCE	SUBJECT	SUBJECT	SUBJECT	SUBJECT	SUBJECT	SUBJECT	SUBJECT
USA								
A 282N	C2A							
VYA 7	EM \$ K / Y							
G R O O M	A T X							

25X1A

25X1A (2,10)

DATE OF PHOTO	TYPE	QUALITY	CLASS	NO. OF CARDS
Oct 6 0 4		2		1

Approved For Release 1999/09/21 : CIA-RDP86-00300R00011-0

CLASSIFICATION CONF

04130011-0

GPO 918791

PHOTO ANALYSIS REPORT

Approved For Release 1999/09/21 : CIA-RDP80-05867A000301130011-0

PHOTO NO. 475476 LOT NO. P-1537 ~~XXXXXXXXXX~~ LATITUDE 17° 30' N LONGITUDE 134° 45' E

COUNTRY USSR PROVINCE

AREA NO.	SUBJECT	SUBJECT	SUBJECT	SUBJECT	SUBJECT	SUBJECT	SUBJECT	SUBJECT
A282N	ANN	ANN						
VYAZ	EM	KI	Y	(NR)	15	L	H	M
R	50	A	D	I	M	L	E	
A7	45	S	H	I	M	N	Y	Y

25X1A 1/8, 27

DATE OF PHOTO	TYPE	QUALITY	CLASS	NO. OF
OCT 6	D	4	25X1A	2

Approved For Release 1999/09/21 : CIA-RDP80-05867A000301130011-0 GPO 918791

PHOTO ANALYSIS REPORT

Approved For Release 1999/09/21 : CIA-RDP78-05867A00030130011-0

PHOTO NO. 170179 REFERENCE: F 1537 NA/12/66 LATITUDE: 50° 13' 00" N LONGITUDE: 134° 45' E

COUNTRY	AREA NO.	SUBJECT	SUBJECT	SUBJECT	SUBJECT	SUBJECT	SUBJECT	SUBJECT
USSR	A 282 N	C 36						
	V Y A Z	E M \$	K I Y			H D	T E L	

25X1A 25X1A

(7, 10)

DATE OF PHOTO	TYPE	QUALITY	CLASS	NO. OF CARDS
OCT 6 1944	4	2	3	1

Approved For Release 1999/09/21 : CIA-RDP78-05867A00030130011-0

DT130011-0

GPO 918791

Approved For Release 1999/09/21 : CIA-RDP78-05867A000301130011-0

PHOTO NO. 475480

LOT NO. P-1537

LATITUDE 30° 33' N LONGITUDE 134° 45' E

COUNTRY USSR PROVINCE

AREA NO	SUBJECT	SUBJECT	SUBJECT	SUBJECT	SUBJECT	SUBJECT	SUBJECT	SUBJECT
A 282 N	CIN							
V Y A Z	E M \$ K I Y							
C F N T E R								

25X1A (7, 10)

DATE OF PHOTO	TYPE	QUALITY	CLASS	NO. OF CA
10 Oct	6 D 4	2	3	1

Approved For Release 1999/09/21 : CIA-RDP78-05867A000301130011-0

Approved For Release 1999/09/21 : CIA-RDP78-05867A00030113001-0

PHOTO NO. 175481
 REF. NO. P-1537
 COUNTRY U.S.S.R.
 PROVINCE C
 LATITUDE 53 15 N
 LONGITUDE 140 13 E

AREA NO.	SUBJECT	SUBJECT	SUBJECT	SUBJECT	SUBJECT	SUBJECT	SUBJECT	SUBJECT
D 196 N	C 6 B	C 6 B						
M A G O		S T R E E T				S C E N E		
	5		10		15			20
	25		30		35			40
	45		50					

25X1A (6,7)

DATE OF PHOTO	TYPE	QUALITY	CLASS	NO. OF CARDS
Oct 6 1944	4	2	25X1A	2

Approved For Release 1999/09/21

00301130011-0

GPO 918791

Approved For Release 1999/09/21 : CIA-RDP78-05867A00070130011-0

LONGITUDE 143 07 E

PHOTO NO. 475482

REF No. P-1537

LATITUDE 77 13 N

COUNTRY	AREA NO	SUBJECT	SUBJECT	SUBJECT	SUBJECT	SUBJECT	SUBJECT	SUBJECT	SUBJECT
USSR	D205N	A2A							
	PORONAYSK					HARBOR			
	EA	PART				OF	(2)	PART	
	PANORAMA					SEE	CIA		

25X1A

(30)

25X1A

DATE OF PHOTO	TYPE	QUALITY	CLASS	NO. OF C
26 Jul	6 D	4	3	3

Approved For Release 1999/09/21 : CIA-RDP78-05867A00070130011-0

00001130011-0

GPO 918791

Approved For Release 1999/09/21 : CIA-RDP78-05867A000301130011-0

PHOTO NO. 175183 LOT NO. P-1537 C LATITUDE 13 01 N LONGITUDE 143 07 E

COUNTRY	AREA NO.	SUBJECT	SUBJECT	SUBJECT	SUBJECT	SUBJECT	SUBJECT	SUBJECT
U S S R	D 205N	ALA	ALU			HARBOR		AR
	P O R T	N A Y	S K			F A C T O R Y		
	E A.	(A)	P U L P					

(2) PART PAN; SEE CIA

25X1A 25X1A (18,30)

DATE OF PHOTO	TYPE	QUALITY	CLASS	NO. OF CARDS
26 July	604	3	3	2

Approved For Release 1999/09/21

501130011-0

GPO-918791

For Release 1999/09/21 : CIA REF ID: A678-0586740093013000-0

PHOTO NO.	175485	LOT NO.	P-1537	LATITUDE	13° 13' N	LONGITUDE	143° 07' E
COUNTRY	U S S R						
AREA NO.	D 205N	ALA	ALB	AKC			
SUBJECT	PORONNA	Y S K		HARBOR			
SUBJECT	(K)	BREAKE	WATER	(2)			
SUBJECT	16 HIT HOUSE			PART (2) OF			
SUBJECT	(2) PART PAN°	SEE CIA					
DATE OF PHOTO	26 Jul	TYPE	4	QUALITY	2	CLASS	3
NO. OF CA							3
CLASSIFICATION	CONF						

Approved For Release 1999/09/21 : CIA-RDP78-05867A000301130011-0

PHOTO NO. 475486 LOT NO. P1561 REFERENCE C LATITUDE 17° 36' N LONGITUDE 102° 36' E

COUNTRY	AREA NO	SUBJECT	SUBJECT	SUBJECT	SUBJECT	SUBJECT	SUBJECT	SUBJECT	SUBJECT
LAOS	422	335							
VIEN		TIANE			E VIA		EUAITIN		
G		WOUNDED			FROM		FLIGHT		
ING		NR			KA		\$\$Y.		

(Muong)

3 25X1A

DATE OF PHOTO	TYPE	QUALITY	CLASS	NO. OF CARDS	SC
Feb 61	2	1	3	1	

Approved For Release 1999/09/21 : CIA-RDP78-05867A000301130011-0

PHOTO NO.	475487	REF ID	P1561	LATITUDE	17° 34' N	LONGITUDE	102 14 E
COUNTRY	Laos						
AREA NO	42L	SUBJECT	AKU C68	SUBJECT	DIB D36	SUBJECT	
	MUONG		KAS		Y (NR)		VILL
	AGE		AND		TERRAIN		STREET
	H		OF		TOWN		

Highway 13, ~~the~~ in middle ground.

1, 6, 28

25X1A

DATE OF PHOTO	TYPE	QUALITY	CLASS	NO. OF CARDS
Feb 6 / 7		1	3	4

PHOTO ANALYSIS REPORT

Release 1999/09/21 : CIA-RDP78-05867A00030110011-0 10214E

PHOTO NO.	175185	LOT NO.	P1561A	C	LATITUDE	17° 32' N	LONGITUDE	102° 14' E
COUNTRY	LAOS			PROVINCE				
AREA NO.	H2L	SUBJECT	C68	SUBJECT	C7G	SUBJECT	C26	
	M U O N G		K A		\$		\$	Y
	I N		V I L L A G E					M A R K E T
	N T		\$ O L D I E R					G O V E R N M E N T

25X1A

DATE OF PHOTO	TYPE	QUALITY	CLASS	NO. OF CARDS
Feb 61	4	1	3	3

3,8,10

Approved For Release 1999/09/21 : CIA-RDP78-05867A

CLASSIFICATION *Cry*




PHOTO ANALYSIS REPORT

Approved For Release 1999/09/21 : CIA-RDP78-05867A000300136611-0

PHOTO NO. 475489 LOT NO. P1561A REF ID: C LATITUDE 17°30'N LONGITUDE 102°14'E

COUNTRY	LAOS						
AREA NO	H2L	SUBJECT	C68	SUBJECT	IEL	SUBJECT	C26
	MUONG		G		KAS		Y
	IN		VILLAGE				MARKET
	NT		\$		OLDIER		\$
							GOVERNMENT

and helicopters.

DATE OF PHOTO	Feb. 61	TYPE	4	QUALITY	1	CLASS	3	NO. OF CARDS	3
Approved For Release 1999/09/21 : CIA-RDP78-05867A000300136611-0							[REDACTED]		

Approved For Release 1999/09/21 : CIA-RDP78-05867A000300130011-0

PHOTO NO. 475490 LOT NO. P1561A COUNTRY LAOS

AREA NO. H2L SUBJECT C68 C38 PROVINCE

MUONG KASUY MARKET
 IN VILLAGE STREET.
 Government soldiers.

3,6,7 25X1A

DATE OF PHOTO	TYPE	QUALITY	CLASS	NO. OF CARDS
Feb. 61	4	1	3	2

Approved For Release 1999/09/21 : CIA-RDP78-05867A000300130011-0

Approved For Release 1999/09/21 : CIA-RDP78-05867A0009000100011-0

PHOTO NO. 475491 LOT NO. P1561A C 1971/12

LATITUDE 17° 00' N LONGITUDE 102 14E

COUNTRY	AREA NO	SUBJECT	SUBJECT	SUBJECT	SUBJECT	SUBJECT	SUBJECT	SUBJECT
LAOS	42L	AKU	236	239				
	MUONG	KAS	100	Y	(NR)	15	ROAD	20
	NORTH	OF	30	TOWN		35	TOR	40
	TILLERY	POS	50					
							Government army	
							troops	

3,28 25X1A

DATE OF PHOTO	TYPE	QUALITY	CLASS	NO. OF CARDS
Feb 61	4	1	3	3

Approved For Release 1999/09/21 : CIA-RDP78-05867A

CLASSIFICATION *Conf*

FORM NO. 174 USE PREVIOUS EDITIONS

PHOTO ANALYSIS REPORT

Approved For Release 1999/09/21 : CIA-RDP78-05867A000001130011-0

PHOTO NO.	475492	TOY NO.	P1561A	C	1971	LATITUDE	102 14E	LONGITUDE
COUNTRY	Laos	PROVINCE						
AREA NO.	42L	SUBJECT	AKU 2B6					
	MUONG		KAS\$Y	(NR)			ROAD	
	NORTH		OF	TOWN			TO	AR
	TILLERY		POS					

ition. Part of Government
Army Convoy.

25X1A

DATE OF PHOTO	Feb 61	TYPE	4	QUALITY	1	CLASS	3	NO. OF CARDS	2
Approved For Release 1999/09/21 : CIA-RDP78-05867A									
CLASSIFICATION									




PHOTO ANALYSIS REPORT

Approved For Release 1999/09/21 : CIA-RDP78-05867A009700030011-0

PHOTO NO.	475493	LOT NO.	P1561A	C	LATITUDE	19° 11' N	LONGITUDE	102° 14' E
COUNTRY	LAOS		PROVINCE					
AREA NO.	42L	SUBJECT	25P					
	MUONG	K A	\$ \$	Y	(N A)	15	LAO	20
	A R M Y	\$ O L D I E R S	\$			35	I N	A R T
	I L L E R Y	P O	\$			50		

iton 20 km south of
Phou Khoun.

25X1A

DATE OF PHOTO	TYPE	QUALITY	CLASS	NO. OF CARDS
Feb 61	4	1	3	1

Approved For Release 1999/09/21 : CIA-RDP78-05867A

CLASSIFICATION *Conf*

PHOTO ANALYSIS REPORT

Approved For Release 1999/09/21 : CIA-RDP78-05867A000201130011-0

PHOTO NO. 175494

TOY NO. P1561A

CLASSIFICATION C

LATITUDE 17° 11' N

LONGITUDE 102° 14' E

COUNTRY	AREA NO	SUBJECT	SUBJECT	SUBJECT	SUBJECT	SUBJECT	SUBJECT	SUBJECT	SUBJECT
LAOS	42L	25P							
		5 MUONG	10 KAS	15 Y	20 (IN R)				
		25 ARMY	30 \$	35 OLD	40 IERS				
		45 ILLERY	50 PO						

1 ton 20 km south of
Phou Khoun.

25X1A

DATE OF PHOTO	TYPE	QUALITY	CLASS	NO. OF CARDS
Feb 61	4	1	3	1

Approved For Release 1999/09/21 : CIA-RDP78-05867A

CLASSIFICATION C

PHOTO ANALYSIS REPORT

Approved For Release 1999/09/21 : CIA-RDP78-05867A000301130011-0

PHOTO NO.	475495	LOT NO.	P1561	CLASS.	C	LATITUDE	17 39 13	LONGITUDE	102 14 E
COUNTRY	LAOS		PROVINCE						
AREA NO.	42L	SUBJECT	217	SUBJECT		SUBJECT		SUBJECT	
	MUONG			KASSY	(NR)			GOVT	
	ARMY			ARTILLERY				POST	
	TION								

20 Km. south of Phou Khoun.

25X1A

DATE OF PHOTO	TYPE	QUALITY	CLASS	NO. OF CARDS
Feb 61	4	1	3	1

Approved For Release 1999/09/21 : CIA-RDP78-05867A000301130011-0

PHOTO ANALYSIS REPORT

PHOTO NO. 475496
 Lot No. P1561
 C
 LATITUDE 19 41 N
 LONGITUDE 102 14 E

COUNTRY	AREA NO	SUBJECT	SUBJECT	SUBJECT	SUBJECT	SUBJECT	SUBJECT	SUBJECT
LAOS	H2L	2J5	2JP					
	MUONG	ARMY	TILLERY	KAS	CASUALTY	PO\$	(NR)	GOVT

in from 20 Km south of
 Phou Khouat.

DATE OF PHOTO	TYPE	QUALITY	CLASS	NO. OF CARDS
Feb 61	4	1	3	1

PHOTO ANALYSIS REPORT

Approved For Release 1999/09/21 : CIA-RDP78-05867A000301130011-0

PHOTO NO. 475497 LOT NO. P1561 C LATITUDE 19 19 N LONGITUDE 102 14 E

COUNTRY	AREA NO	SUBJECT	SUBJECT	SUBJECT	SUBJECT	SUBJECT	SUBJECT	SUBJECT	SUBJECT
LAOS	H2L	DIB	ZJP						
	MUONG	G	KAS	10	\$Y	(NR)	15		LOOK
	TING	25	FROM	30	GOVT	ART	35		ILL
	ERY	45	POSITION	50	just outside of town.				

1, 3,

25X1A

DATE OF PHOTO	TYPE	QUALITY	CLASS	NO. OF CAR
Feb 61	4	1	3	2

Approved For Release 1999/09/21 : CIA-RDP78-05867A000301130011-0

PHOTO ANALYSIS REPORT

Approved For Release 1999/09/21 : CIA-RDP78-05867A000301130011-0

PHOTO NO. 475495 LOT NO. P1561 C LATITUDE 17 19 N LONGITUDE 102 14 E

COUNTRY LAOS PROVINCE
 AREA NO 42L SUBJECT 2(B) SUBJECT AKU SUBJECT SUBJECT SUBJECT SUBJECT SUBJECT SUBJECT
 MUONG KASAY (NR)¹⁵ ① 2 TH²⁹
 BATTALION VEHICLE³⁵ W⁴⁰
 RECKED⁴⁵
 on Highway 13 north of town.

3, 28 25X1A

DATE OF PHOTO	TYPE	QUALITY	CLASS	NO. OF CARDS
Feb 61	4	1	3	20

Approved For Release 1999/09/21 : CIA-RDP78-05867A

PHOTO ANALYSIS REPORT

Approved For Release 1999/09/21 : CIA-RDP78-05867A000301180011-0

PHOTO NO. 475501 LOT NO. P1561 LATITUDE 19 24 LONGITUDE 102 26E

COUNTRY	LAOS								
AREA NO.	42L	SUBJECT	C68	SUBJECT	2B6	SUBJECT	2B1	SUBJECT	215
	PHOU		KHOU		GOVT		TR		20
	OR		AND		VEHICLES		IU		40
	TOWN								

DATE OF PHOTO	TYPE	QUALITY	CLASS	NO. OF CARDS
Feb. 61	4	1	3	4
CLASSIFICATION			CAPTIONED BY	
Approved For Release 1999/09/21 : CIA-RDP78-05867A				




PHOTO ANALYSIS REPORT

Approved For Release 1999/09/21 : CIA-RDP78-05867A00020011-0

PHOTO NO.	175502	LOT NO.	P1561	NSA GAZ	LATITUDE	19 29' W	LONGITUDE	102 26 E	
COUNTRY	LAOS								
AREA NO	42L	SUBJECT	217	SUBJECT	C68	SUBJECT	2JP	SUBJECT	
	P H O U		K H O U N		G O V T		A R T		
	I L L E R Y		B A T T E R Y		I N		A C		
	T I O N								
against rebels.									

25X1A

DATE OF PHOTO	Feb 61	TYPE	4	QUALITY	1	CLASS	3,6	NO. OF CARDS	3
Approved For Release 1999/09/21 : CIA-RDP78-05867A00020011-0									
CARTONED BY									
PHOTO ANALYSIS REPORT									

