

Approved For Release 1999/09/21 : CIA-RDP78-05867A000301150021-7

PHOTO NO.

486102

REF ID: A66030
P-297

CLASS REFERENCE

LATITUDE

19° 30' S

LONGITUDE

40° 44' E

COUNTRY

MOZAMBIQUE

PROVINCE

AREA NO

80

SUBJECT

002

SUBJECT

SUBJECT

SUBJECT

SUBJECT

SUBJECT

SUBJECT

SUBJECT

5

M O Z A M B I Q U E

10

I S L A N D

20

25

N T E R I O R O F

30

N O S T R U E

40

45

50

DATE OF PHOTO

DEC

6

0

4

TYPE

QUALITY

1

CLASS

#

NO. OF CARDS

1

SOURCE OF PHOTOGRAPH

STATINTL

CAPTIONED BY



Approved For Release 1999/09/21 : CIA-RDP78-05867A000301150021-7

GPO 918701

PHOTO ANALYSIS REPORT

PHOTO NO. **486103**

LOT NO. **P-277**

COUNTRY **MOZAMBIQUE**

LATITUDE

18 30 15 S

LONGITUDE

40 44 E

COUNTRY **MOZAMBIQUE**

PROVINCE

AREA NO. **80**

SUBJECT **ALA**

M O Z A M B I Q U E

I S L A N D

K N G

W F R O M

M O Z A M B I Q U E

P O R T A R E A.

Part 1 of 2 part

panoramas; see CIA

DATE OF PHOTO

DEC 60

TYPE

QUALITY

CLASS

NO. OF CARDS

1

#

1

SOURCE OF PHOTOGRAPH

STATINTL

CAPTIONED BY

Approved For Release 1999/09/21 : CIA-RDP78-05867A000301150021-7

PHOTO NO.

486104

TOPICS

P-297

MAP REFERENCE

LATITUDE

19° 40' S

LONGITUDE

40 44 E

COUNTRY

MOZAMBIQUE

PROVINCE

AREA NO

80

SUBJECT

ALA

SUBJECT

SUBJECT

SUBJECT

SUBJECT

SUBJECT

SUBJECT

SUBJECT

20

5

M O Z A M B I Q U E

1 5 2 A N O

25

E N G W F R O M

15

35

M O Z A M B I Q U E

40

45

P O R T A C E A

Part 2 of 2 part

program; see CIA

DATE OF PHOTO

DEC 6 0 4

TYPE

QUALITY

CLASS

NO. OF CARDS

SOURCE OF PHOTOGRAPH

STATINTL

CAPTIONED BY

CLASSIFICATION

Approved For Release 1999/09/21 : CIA-RDP78-05867A000301150021-7

FORM NO. 174

USE PREVIOUS EDITIONS

PHOTO ANALYSIS REPORT

GPO 010701

Approved For Release 1999/09/21 : CIA-RDP78-05867A000301150021-7

MAP REFERENCE

LATITUDE

LONGITUDE

PHOTO NO.

486105

COUNTRY

MOZAMBIQUE

AREA NO

80

SUBJECT

23A

SUBJECT

SUBJECT

SUBJECT

SUBJECT

SUBJECT

SUBJECT

SUBJECT

10	ISLAND	20
15		N
20		40
25	HOUSING	
30		
35		
40		
45		

DATE OF PHOTO

DEC 60

TYPE

QUALITY

CLASS

NO. OF CARDS

SOURCE OF PHOTOGRAPH

STATINTL

CAPTIONED BY



Approved For Release 1999/09/21 : CIA-RDP78-05867A000301150021-7

Approved For Release 1999/09/21 : CIA-RDP78-05867A000301150021-7

PHOTO NO. 486106

REF ID: A-297

MAP REFERENCE: 78-05867A000301150021-7

LATITUDE: 10 44 S
LONGITUDE: 44 E

COUNTRY	PROVINCE	SUBJECT	SUBJECT	SUBJECT	SUBJECT	SUBJECT	SUBJECT	SUBJECT
MOZAMBIQUE		80	202					
				10			ISLAND	20
				15				
				20				
				25				
				30				
				35				
				40				
				45				

DATE OF PHOTO	TYPE	QUALITY	CLASS	NO. OF CARDS	SOURCE OF PHOTOGRAPH
DEC 60	*	1	#	1	STATINTL

Approved For Release 1999/09/21 : CIA-RDP78-05867A000301150021-7

PHOTO ANALYSIS REPORT

Approved For Release 1999/09/21 : CIA-RDP78-05867A000300150021-7

PHOTO NO.	486107	LOT NO.	P-297	COUNTRY	MOZAMBIQUE	PROVINCE		LATITUDE	10 30 00 S	LONGITUDE	40 44 E
AREA NO.	80	SUBJECT	23A	SUBJECT		SUBJECT		SUBJECT		SUBJECT	
		5									
		10									
		15									
		20									
		25									
		30									
		35									
		40									
		45									

DATE OF PHOTO	TYPE	QUALITY	CLASS	NO. OF CARDS	SOURCE OF PHOTOGRAPH
DEC 60	4	1	4	1	STATINTL
					<div style="background-color: black; width: 100%; height: 20px;"></div>
CAPTIONED BY					

Approved For Release 1999/09/21 : CIA-RDP78-05867A000304150021-7

PHOTO NO. _____

LOT NO. **P-297**

COUNTRY **MOZAMBIQUE** PROVINCE _____

AREA NO. **80** SUBJECT **C3A**

SUBJECT	SUBJECT	SUBJECT	SUBJECT	SUBJECT	SUBJECT	SUBJECT	SUBJECT
5	MOZAMBIQUE						
10							
15							
20							
25							
30							
35							
40							
45							

LONGITUDE **40 44 E**

DATE OF PHOTO **DEC 6 0 4** TYPE **1** QUALITY **4** CLASS **1** NO. OF CARDS **1**

710

SOURCE OF PHOTOGRAPH **STATINTL**

CLASSIFICATION **SECRET**

APPROVED BY **[Signature]**

Approved For Release 1999/09/21 : CIA-RDP78-05867A000304150021-7

FORM NO. 1 7A USE PREVIOUS EDITIONS

PHOTO ANALYSIS REPORT

GPO 918791

Approved For Release 1999/09/21 : CIA-RDP78-05867A00030150021-7

PHOTO NO 486109

REF ID: A66297

LATITUDE 13° 30' S LONGITUDE 40 44 E

COUNTRY MOZAMBIQUE

AREA NO 80

SUBJECT 23A

SUBJECT ISLAND

5	M	O	E	A	M	B	I	Q	U	E	10										20
25	A	T	I	V	E	N	O	U	V	I	N	G									40
45																					

DATE OF PHOTO	TYPE	QUALITY	CLASS	NO. OF CARDS
DEC 60	4	1	4	1

SOURCE OF PHOTOGRAPH
STATINTL

Approved For Release 1999/09/21 : CIA-RDP78-05867A00030150021-7

PHOTO ANALYSIS REPORT

Approved For Release 1999/09/21 : CIA-RDP78-05867A000301150021-7

PHOTO NO. **486110** **P-277** MAP REFERENCE **6** LATITUDE **15° 40' S** LONGITUDE **40 44 E**

COUNTRY	SUBJECT	SUBJECT	SUBJECT	SUBJECT	SUBJECT	SUBJECT	SUBJECT
MOZAMBIQUE	80	23A					
			10			15	20
MOZAMBIQUE				ISLAND			N
A T I V E	25		30			35	40
				HOUYSINGS			
	45		50				

DATE OF PHOTO	TYPE	QUALITY	CLASS	NO. OF CARDS	SOURCE OF PHOTOGRAPH
DEC 6 0 4	4	1	4	1	STATINTL <div style="background-color: black; height: 20px; width: 100%;"></div>

CLASSIFIED BY **228** Approved For Release 1999/09/21 : CIA-RDP78-05867A000301150021-7

GPO 916781

PHOTO ANALYSIS REPORT

Approved For Release 1999/09/21 : CIA-RDP78-05867A000301150021-7

PHOTO NO. 486111

TITLE P-297

COUNTRY

LATITUDE

LONGITUDE

15 00 30 S

40 44 E

COUNTRY

MOZAMBIQUE

PROVINCE

AREA NO.

80

SUBJECT

C3A

SUBJECT

SUBJECT

SUBJECT

SUBJECT

SUBJECT

SUBJECT

SUBJECT

5

10

15

20

25

30

35

40

45

50

M O E A M B I Q U E I S L A N D
 A T I V E H O U S I N G [T H A T C
 H H U T]

710

DATE OF PHOTO

DEC 60

TYPE

4

QUALITY

1

CLASS

4

NO. OF CARDS

1

SOURCE OF PHOTOGRAPH

STATINTL

CAPTIONED BY



CLASSIFICATION

Approved For Release 1999/09/21 : CIA-RDP78-05867A000301150021-7

GPO 918791

FORM NO. 174

USE PREVIOUS EDITIONS

PHOTO ANALYSIS REPORT

Approved For Release 1999/09/21 : CIA-RDP78-05867A000301150021-7

PHOTO NO. 486112

LOT NO. P-297

COUNTRY MOZAMBIQUE

AREA NO. 80

PROVINCE

SUBJECT	SUBJECT	SUBJECT	SUBJECT	SUBJECT	SUBJECT	SUBJECT	SUBJECT	20
5	10	15	20	25	30	35	40	
MOZAMBIQUE ISLAND								N
ACTIVE HOUSING								[FHATC]
H HUT								

DATE OF PHOTO

TYPE

QUALITY

CLASS

NO. OF CARDS

SOURCE OF PHOTOGRAPH

STATINTI

DEC 60 4 1 4 1

CAUTIONED BY

Approved For Release 1999/09/21 : CIA-RDP78-05867A000301150021-7

Approved For Release 1999/09/21 : CIA-RDP78-05867A000304150021-7

PHOTO NO. 486113 REFERENCE NO. A-297 LATITUDE 18 51 02 S LONGITUDE 47 30 E

COUNTRY MADAGASCAR PROVINCE

AREA NO	SUBJECT	SUBJECT	SUBJECT	SUBJECT	SUBJECT	SUBJECT	SUBJECT	SUBJECT
190	AK7							
	TANANARIVE						REPORT	
	AT CENTER						CITY	

DATE OF PHOTO	TYPE	QUALITY	CLASS	NO. OF CARDS	SOURCE OF PHOTOGRAPH
DEC 608		1	4	1	STATINTI

APPROVED FOR RELEASE 1999/09/21 : CIA-RDP78-05867A000304150021-7

PHOTO ANALYSIS REPORT

Approved For Release 1999/09/21 : CIA-RDP78-05867A000304150021-7

PHOTO NO. 480174 15111 P-297 2 18 53 21-7 47 30 E

COUNTRY MADAGASCAR PROVINCE

AREA NO	SUBJECT	SUBJECT	SUBJECT	SUBJECT	SUBJECT	SUBJECT	SUBJECT	SUBJECT
<u>190</u>	<u>AK7</u>							
	<u>TANANARIVE</u>						<u>AIRPORT</u>	
	<u>AT CENTER</u>						<u>OF CITY</u>	

DATE OF PHOTO	TYPE	QUALITY	CLASS	NO. OF CARDS	SOURCE OF PHOTOGRAPH
<u>DEC 608</u>	<u>1</u>	<u>4</u>	<u>1</u>	<u>1, 31</u>	<u>STATINTL</u>

Approved For Release 1999/09/21 : CIA-RDP78-05867A000304150021-7

Approved For Release 1999/09/21 : CIA-RDP78-05867A000304150021-7

MAP REFERENCE: 18 35 0 LATITUDE: 17 30 E LONGITUDE

PHOTO NO. <u>486115</u>	SUBJECT				SUBJECT				SUBJECT				SUBJECT			
COUNTRY <u>MADAGASCAR</u>	SUBJECT				SUBJECT				SUBJECT				SUBJECT			
AREA NO. <u>190</u>	SUBJECT				SUBJECT				SUBJECT				SUBJECT			
	5				10					15					20	
										35					40	
	25				30											
					50											
	45															

DATE OF PHOTO	TYPE	QUALITY	CLASS	NO. OF CARDS	SOURCE OF PHOTOGRAPH
<u>DEC 6 0 4</u>	<u>1</u>	<u>1</u>	<u>4</u>	<u>1</u>	<u>STATINTL</u>

Approved For Release 1999/09/21 : CIA-RDP78-05867A000304150021-7

Approved For Release 1999/09/21 : CIA-RDP78-05867A000301150021-7

MAP REFERENCE

LATITUDE

LONGITUDE

17-55-021-7

47 30 E

PHOTO NO.

486116

P-297

E

17-55-021-7

COUNTRY

MADAGASCAR

PROVINCE

AREA NO

190

SUBJECT

062

SUBJECT

SUBJECT

SUBJECT

SUBJECT

SUBJECT

SUBJECT

SUBJECT

5

10

15

20

TANANARIVE

APPROACH

25

30

35

40

INS CITY

FOUR FOURTH

45

50

67

DATE OF PHOTO

DEC

604

TYPE

QUALITY

CLASS

NO. OF CARDS

1

4

1

SOURCE OF PHOTOGRAPH

STATINTL

CAPTIONED BY



Approved For Release 1999/09/21 : CIA-RDP78-05867A000301150021-7

000

GPO 918791

PHOTO NO. 186117
 Approved For Release 1999/09/21 : CIA-RDP78-05867A000301150021-7
 LOT NO. *1097*
 MAP REFERENCE *B*
 LATITUDE *15 36 N*
 LONGITUDE *32 33 E*

COUNTRY *SUDAN*
 PROVINCE *KHARTOUM*

AREA NO	SUBJECT	SUBJECT	SUBJECT	SUBJECT	SUBJECT	SUBJECT	SUBJECT	SUBJECT	SUBJECT
<i>3110</i>	<i>D36</i>								
	<i>5</i>	<i>KHARTOUM</i>		<i>10</i>		<i>15</i>	<i>NILE</i>		<i>20</i>
	<i>25</i>	<i>NEAR</i>	<i>CITY</i>	<i>30</i>		<i>35</i>	<i>RIVER</i>		<i>40</i>
	<i>45</i>			<i>50</i>					


DATE OF PHOTO	TYPE	QUALITY	CLASS	NO. OF CARDS	SOURCE OF PHOTOGRAPH
<i>Dec 6 0</i>		<i>2</i>	<i>4</i>	<i>1</i>	<i>STATINTL</i>
CAPTIONED BY <i>DH</i>					

PHOTO NO. 486115
 LOT NO. 19990977
 MAP REFERENCE R
 LATITUDE 15 36N
 LONGITUDE 32 33E
 Approved For Release 09/09/21 : CIA-RDP78-05867A000301150021-7

COUNTRY	PROVINCE							
SUDAN	KHARTOUM							
AREA NO	SUBJECT	SUBJECT	SUBJECT	SUBJECT	SUBJECT	SUBJECT	SUBJECT	SUBJECT
3110	262							
	5			10		15		20
	25					35		40
	45							

5
 KHARTOUM
 1 QUE OF E, TY
 30
 50

DATE OF PHOTO	TYPE	QUALITY	CLASS	NO. OF CARDS	SOURCE OF PHOTOGRAPH
Dec 60	8	2	4	1	STATINTL

Approved For Release 1999/09/21 : CIA-RDP78-05867A000301150021-7

PHOTO NO. 486119
 MAP REFERENCE
 LATITUDE 15 36 N
 LONGITUDE 32 33 E

COUNTRY	SUDAN						PROVINCE	KHARTOUM					
AREA NO	3110		AKI				10		AIRPORT		TE		
	5		KHARTOUM		30		35		CENTER		40		
	25		RMINAL		AT		50						
	45												

DATE OF PHOTO	TYPE	QUALITY	CLASS	NO. OF CARDS	SOURCE OF PHOTOGRAPH
Dec 6 0 4	2	4	1		STATINTL
CAPTIONED BY					

Approved For Release 1999/09/21 : CIA-RDP78-05867A000301150021-7

PHOTO NO. 486120
 Approved For Release 1999/09/21 : CIA-RDP78-05867A000301150021-7
 LOT NO. 0207
 MAP REFERENCE B
 LATITUDE 15 36 N
 LONGITUDE 32 33 E

COUNTRY	SUDAN		PROVINCE	KHARTOUM			SUBJECT	SUBJECT	SUBJECT
AREA NO	510	SUBJECT	062	SUBJECT	REF	SUBJECT		SUBJECT	
		5		10			15		20
		25		30			35		40
		45		50					

KHARTOUM
 [AERIAL] OBL
 I A U E O F C I T Y
 R A I L B O
 A D Y A R O Y

DATE OF PHOTO	TYPE	QUALITY	CLASS	NO. OF CARDS	SOURCE OF PHOTOGRAPH
Dec 60	8	2	4	2	STATINTL
CAPTIONED BY					

Approved For Release 1999/09/17 : CIA-RDP78-05867A000301150021-7

PHOTO NO. 456121
 MAP REFERENCE
 LATITUDE 15 36 N
 LONGITUDE 32 33 E

COUNTRY	PROVINCE	SUBJECT							
SUDAN	KHARTOUM	3110	662	AKT					
		5			10	15			20
									40
					30	35			
		25							
					50				
		45							

KHARTOUM
 1 AVENUE OF EITY
 CHANG AIRPORT

6.31

DATE OF PHOTO	TYPE	QUALITY	CLASS	NO. OF CARDS	SOURCE OF PHOTOGRAPH
Dec 60	8	2	4	2	STATINTL

PHOTO NO. 486122
 MAP REFERENCE *P-277*
 LATITUDE *15 36 N*
 LONGITUDE *32 33 E*
 Approved For Release 1999/09/21 : CIA-RDP78-05867A900301150021-7

COUNTRY	SUDAN											
AREA NO	310 062											
	KHARTOUM											
	KHARTOUM											
	1 AVE OF CITIES											

DATE OF PHOTO	TYPE	QUALITY	CLASS	NO. OF CARDS	SOURCE OF PHOTOGRAPH
Dec 60	8	2	4	1	STATINTL

CAPTIONED BY *[Signature]*

PHOTO NO. **486123** APPROVED FOR RELEASE 1999/09/21 : CIA-RDP78-05867A000301150021-7 LOT NO. **P 277** MAP REFERENCE **15 36 N** LATITUDE **32 33 E** LONGITUDE

COUNTRY **SUDAN** PROVINCE **KHARTOUM**

AREA NO	SUBJECT	SUBJECT	SUBJECT	SUBJECT	SUBJECT	SUBJECT	SUBJECT	SUBJECT	SUBJECT
310	062								


KHARTOUM **19 E R I A L** **0 5 6**
1 A U E O F C I T Y **40**

DATE OF PHOTO	TYPE	QUALITY	CLASS	NO. OF CARDS	SOURCE OF PHOTOGRAPH
Dec 60	8	2	4	1	STATINTL

CLASSIFICATION **SECRET** CAPTIONED BY **DH** APPROVED FOR RELEASE 1999/09/21 : CIA-RDP78-05867A000301150021-7

PHOTO NO. **486124** Approved For Release **PL 29721** : CIA-RDP78-05867A000301150021-7

COUNTRY	PROVINCE	MAP REFERENCE	LATITUDE	LONGITUDE			
SUDAN	KHARTOUM		15 36 N	32 33 E			
AREA NO	SUBJECT	SUBJECT	SUBJECT	SUBJECT	SUBJECT	SUBJECT	SUBJECT
310 662							
KHARTOUM							
1	QUE	OF	LITY				

DATE OF PHOTO	TYPE	QUALITY	CLASS	NO. OF CARDS	SOURCE OF PHOTOGRAPH
Dec 60	8	2	4	1	STATINTL
CAPTIONED BY DH					

CLASSIFICATION Approved For Release **PL 29721** : CIA-RDP78-05867A000301150021-7

PHOTO ANALYSIS REPORT

PHOTO NO. 486125
 MAP REFERENCE P-211
 LATITUDE 36° 36' N
 LONGITUDE 32 33 E

COUNTRY SUDAN PROVINCE KHARTOUM

AREA NO	SUBJECT	SUBJECT	SUBJECT	SUBJECT	SUBJECT	SUBJECT	SUBJECT
3110	062						
			10			15	20
						35	40
			25				
			30				
			45				
			50				

1 AVENUE OF CITIES
 [AERIAL]

DATE OF PHOTO	TYPE	QUALITY	CLASS	NO. OF CARDS	SOURCE OF PHOTOGRAPH
Dec 60	8	2	4	1	STATINTL

PHOTO NO. 486126

LOT NO. 227

MAP REFERENCE

LATITUDE 15 25 N

LONGITUDE 32 33 E

Approved For Release 1999/09/21 : CIA-RDP78-05867A000301150021-7

COUNTRY SUDAN

PROVINCE KHARTOUM

AREA NO	SUBJECT	SUBJECT	SUBJECT	SUBJECT	SUBJECT	SUBJECT	SUBJECT	SUBJECT
311 0	662							
	5			10			15	20
							35	40
	25			30				
	45			50				

DATE OF PHOTO	TYPE	QUALITY	CLASS	NO. OF CARDS	SOURCE OF PHOTOGRAPH
Dec 60	P	2	4	1	STATINTL

CLASSIFICATION

APPROVED BY

PHOTO NO. 486127
 Approved For Release 1999/09/21 : CIA-RDP78-05867A000301150021-7
 LOT NO. 0127
 MAP REFERENCE
 LATITUDE 15 36 N
 LONGITUDE 32 33 E

COUNTRY SUDAN
 PROVINCE KHARTOUM

AREA NO	SUBJECT	SUBJECT	SUBJECT	SUBJECT	SUBJECT	SUBJECT	SUBJECT	SUBJECT
311 0	262							
	5							
	25							
	45							

10
 15
 20
 30
 35
 40
 50

KHARTOUM
 [FEDERAL
 OFFICE]

DATE OF PHOTO	TYPE	QUALITY	CLASS	NO. OF CARDS	SOURCE OF PHOTOGRAPH
Dec 60	8	2	4	1	STATINTL

PHOTO NO. 456125
 Approved For Release 1999/09/21 : CIA-RDP78-05867A000301150021-7
 LOT NO. P-297
 MAP REFERENCE B
 LATITUDE 15 30' N
 LONGITUDE 32 33 E

COUNTRY	PROVINCE	SUBJECT	SUBJECT	SUBJECT	SUBJECT	SUBJECT	SUBJECT	SUBJECT
SUDAN	KHARTOUM	311 0	062					
AREA NO	SUBJECT	SUBJECT	SUBJECT	SUBJECT	SUBJECT	SUBJECT	SUBJECT	SUBJECT
	5			10		15		20
		KHARTOUM			FAERIAL			054
	25			30		35		40
		1 QUE OF CITY						
	45			50				

DATE OF PHOTO	TYPE	QUALITY	CLASS	NO. OF CARDS	SOURCE OF PHOTOGRAPH
Dec 60	8	2	4	1	STATINTL
CAPTIONED BY					

Approved For Release 1999/09/21 : CIA-RDP78-05867A000301150021-7

PHOTO NO. 486129
 MAP REFERENCE P-297
 LATITUDE 30
 LONGITUDE 40 44 E

COUNTRY	MOZAMBIQUE									
AREA NO	80		SUBJECT		SUBJECT		SUBJECT		SUBJECT	
	ALA		LUMBO		PIER		ART		EIGHT	
	5		10		15		20		25	
	25		30		35		40		45	
	[PORT AREA]									

DATE OF PHOTO	TYPE	QUALITY	CLASS	NO. OF CARDS	SOURCE OF PHOTOGRAPH
DEC 60	4	1	4	1	STATINTL
CAPTIONED BY					[REDACTED]

Approved For Release 1999/09/21 : CIA-RDP78-05867A000301150021-7

Approved For Release 1999/09/21 : CIA-RDP78-05867A000300150021-7

PHOTO NO 486130

REF ID: A66003

LONGITUDE 40 44 E

COUNTRY	PROVINCE	SUBJECT	SUBJECT	SUBJECT	SUBJECT	SUBJECT	SUBJECT	SUBJECT
MOZAMBIQUE								
AREA NO 80		SUBJECT ALA						
		5						
		10						
		15						
		20						
		25						
		30						
		35						
		40						
		45						

DATE OF PHOTO	TYPE	QUALITY	CLASS	NO. OF CARDS	SOURCE OF PHOTOGRAPH
DEC 60	4	1	4	1	STATINTL

Approved For Release 1999/09/21 : CIA-RDP78-05867A000300150021-7

Approved For Release 1999/09/21 : CIA-RDP78-05867A000301150021-7

PHOTO NO.

486131

REF ID:

P-297

CROSS REFERENCE

LATITUDE

20 01 50 21-7

LONGITUDE

40 44 E

COUNTRY

MOZAMBIQUE

PROVINCE

AREA NO

80

SUBJECT

ALA

SUBJECT

SUBJECT

SUBJECT

SUBJECT

SUBJECT

SUBJECT

SUBJECT

M O Z A M B I Q U E

I S L A N D

P P R O A C H I N G

I S L A N D

E R A T R I G H T

DATE OF PHOTO

DEC 60

TYPE

QUALITY

CLASS

NO. OF CARDS

SOURCE OF PHOTOGRAPH

STATINTL

CAPTIONED BY

CLASSIFICATION

Approved For Release 1999/09/21 : CIA-RDP78-05867A000301150021-7

GPO 918791

FORM NO. 174

USE PREVIOUS EDITIONS

PHOTO ANALYSIS REPORT

PHOTO NO. 486132
 REFERENCE MAP REFERENCE
 LATITUDE 19 35 S
 LONGITUDE 34 52 E
 FORM NO. P-297

COUNTRY	PROVINCE	SUBJECT	SUBJECT	SUBJECT	SUBJECT	SUBJECT	SUBJECT	SUBJECT
MOZAMBIQUE		ALA	AL9					
AREA NO. 80		5		10		15		20
BELRA		25		30		35		40
L OF PORT		45		50				

DATE OF PHOTO	TYPE	QUALITY	CLASS	NO. OF CARDS	SOURCE OF PHOTOGRAPH
DEC 60	4	1	4	2	STATINTL

PHOTO ANALYSIS REPORT

Approved For Release 1999/09/21 : CIA-RDP78-05867A000301150021-7

PHOTO NO. 486133
LATITUDE 34 52 E
LONGITUDE 34 52 E

COUNTRY MOZAMBIQUE

AREA NO. B0
SUBJECT ALA AL9

B E I R A L K N G

L O F P O E T

DATE OF PHOTO DEC 6 0 4
TYPE 4
QUALITY 1
CLASS 4
NO. OF CARDS 2
SOURCE OF PHOTOGRAPH STATINTI

Approved For Release 1999/09/21 : CIA-RDP78-05867A000301150021-7

Approved For Release 1999/09/21 : CIA-RDP78-05867A000301150021-7 34 52E

PHOTO NO. 486131

LOT NO. P-297

LATITUDE

LONGITUDE

COUNTRY MOZAMBIQUE

MOZAMBIQUE

PROVINCE

AREA NO. 80

80

SUBJECT

ALA

SUBJECT

AL9

SUBJECT

10

SUBJECT

SUBJECT

SUBJECT

15

SUBJECT

35

SUBJECT

20

BEIRA

LEN9

BEIRA

LOF

PORT

30

50

DATE OF PHOTO

DEC 60

TYPE

4

QUALITY

1

CLASS

4

NO. OF CARDS

2

SOURCE OF PHOTOGRAPH

STATINTL

CAPTIONED BY



Approved For Release 1999/09/21 : CIA-RDP78-05867A000301150021-7

GPO 918791

PHOTO ANALYSIS REPORT

PHOTO NO. 486135
 MAP REFERENCE P-277
 LATITUDE 25 13 S
 LONGITUDE 45 01 E
 Approved For Release 1999/09/21 : CIA-RDP78-05867A000301150021-7

COUNTRY	PROVINCE	SUBJECT	SUBJECT	SUBJECT	SUBJECT	SUBJECT	SUBJECT	SUBJECT
MADAGASCAR								
AREA NO 190		AKK						20
				ROAD		IGN		
		BELONA						40

DATE OF PHOTO	TYPE	QUALITY	CLASS	NO. OF CARDS	SOURCE OF PHOTOGRAPH
Dec 60	4	1	4	1	STATINTL
CAPTIONED BY					

PHOTO NO. 486136
 Approved For Release 1999/09/21 : CIA-RDP78-05867A000301150021-7
 LOT NO. 019917
 MAP REFERENCE 6
 LATITUDE 29 52 S
 LONGITUDE 31 01 E

COUNTRY	PROVINCE	SUBJECT	SUBJECT	SUBJECT	SUBJECT	SUBJECT	SUBJECT	SUBJECT
UNION OF SOUTH AFRICA	NATAL							
AREA NO. 281		062						
				10		15		20
				25	LENG	E		40
				30				
				35				
				40				
				45				
				50				

DATE OF PHOTO	TYPE	QUALITY	CLASS	NO. OF CARDS	SOURCE OF PHOTOGRAPH
Dec 60	4	2	4	1	STATINTL

PHOTO NO. 486137

Approved For Release 1999/09/21 : CIA-RDP78-05867A000301150021-7

LOT NO. 1029/71

MAP REFERENCE

LATITUDE 29 52 S

LONGITUDE 31 01 E

COUNTRY UNION OF SOUTH AFRICA

PROVINCE NATAL

AREA NO	SUBJECT	SUBJECT	SUBJECT	SUBJECT	SUBJECT	SUBJECT	SUBJECT	SUBJECT
28 Y	D22	C62						
	5			10			15	20
DURBAN				LENING			4 E	AT
	25			30			35	40
BEACH				AND			WATERFRONT	
	45			50				

DATE OF PHOTO	TYPE	QUALITY	CLASS	NO. OF CARDS	SOURCE OF PHOTOGRAPH
Dec 60	4	2	4	2	STATINTL

CAPTIONED BY [REDACTED]

PHOTO NO. 456135
 Approved For Release 1999/09/27 : CIA-RDP78-05867A000301150021-7
 LOT NO. 2077
 MAP REFERENCE
 LATITUDE 29 52 S
 LONGITUDE 31 01 E

COUNTRY	PROVINCE	SUBJECT	SUBJECT	SUBJECT	SUBJECT	SUBJECT	SUBJECT	SUBJECT
UNION OF SOUTH AFRICA	NATAL	287	662	63A				
AREA NO.		5	10	15	20	25	30	35
		QUEBECAN	NATIVE	HOUSE				
		UG						

DATE OF PHOTO	TYPE	QUALITY	CLASS	NO. OF CARDS	SOURCE OF PHOTOGRAPH
Dec 60	4	1	4	2	STATINTL
CAPTIONED BY					

PHOTO NO. Approved For Release 1999/09/21 : CIA-RDP78-05867A000301150021-7

LOT NO. *497* MAP REFERENCE *29 52* LATITUDE *31 01 E*

COUNTRY *486139* PROVINCE *NATAL*

UNION OF SOUTH AFRICA

AREA NO	SUBJECT	SUBJECT	SUBJECT	SUBJECT	SUBJECT	SUBJECT	SUBJECT	SUBJECT
<i>287</i>	<i>262</i>							
	<i>5</i>		<i>10</i>			<i>15</i>		<i>20</i>
<i>0 U R B A N</i>			<i>[P A N</i>			<i>V I E W</i>		<i>O F</i>
	<i>25</i>		<i>30</i>			<i>35</i>		<i>40</i>
<i>C I T Y</i>			<i>40</i>					
	<i>45</i>							

DATE OF PHOTO *Dec 60* TYPE *4* QUALITY *1* CLASS *4* NO. OF CARDS *1* SOURCE OF PHOTOGRAPH *STATINTL*

CLASSIFICATION *TOP SECRET* CAPTIONED BY *DL*

PHOTO NO. 486110
 LOT NO. P-277
 MAP REFERENCE
 LATITUDE 29 52 S
 LONGITUDE 31 01 E
 Approved For Release 1999/09/27 : CIA-RDP78-05867A000301150021-7

COUNTRY	PROVINCE	SUBJECT	SUBJECT	SUBJECT	SUBJECT	SUBJECT	SUBJECT	SUBJECT
UNION OF SOUTH AFRICA	NATAL							
AREA NO 287		C62	C3A					
		5		10		15		20
		DURBAN	(NE)			QATO		MANO
		25		30		35		40
		R, TOWN	HIP			W OF		CITY
		45		50				

↓ native

DATE OF PHOTO	TYPE	QUALITY	CLASS	NO. OF CARDS	SOURCE OF PHOTOGRAPH
Dec 60	4	1	4	1	6.7 STATINTL
CAPTIONED BY				DH	

PHOTO NO. 486141 Approved For Release 1999/09/21 : CIA-RDP78-05867A000301150021-7

LOT NO. 277 MAP REFERENCE 25 13 9 LONGITUDE 45 01 E

COUNTRY	MADAGASCAR						
AREA NO.	190	C66					
SUBJECT	B E L O N A						
			10	E T C E E T			20
			35	S C E N E			40
	5						
	25						
	45						

DATE OF PHOTO	TYPE	QUALITY	CLASS	NO. OF CARDS	SOURCE OF PHOTOGRAPH
Dec 60	#	1	#	1	STATINTL
CAPTIONED BY					[REDACTED]

PHOTO NO. Approved For Release 1999/08/21 : CIA-RDP78-05867A000301150021-7

COUNTRY **MADAGASCAR** PROVINCE

AREA NO	SUBJECT	SUBJECT	SUBJECT	SUBJECT	SUBJECT	SUBJECT	SUBJECT	SUBJECT
190	C6B							
	BELONA							

DATE OF PHOTO	TYPE	QUALITY	CLASS	NO. OF CARDS	SOURCE OF PHOTOGRAPH
Dec 60	4	1	4	1	STATINTI

CLASSIFICATION Approved For Release 1999/08/21 : CIA-RDP78-05867A000301150021-7

PHOTO NO. 450118 Approved For Release 1999/09/27 : CIA-RDP78-05867A000301150021-7

LOT NO.

MAP REFERENCE

LATITUDE

LONGITUDE

COUNTRY

PROVINCE

MADAGASCAR

AREA NO

190

SUBJECT

CDJ

SUBJECT

SUBJECT

SUBJECT

SUBJECT

SUBJECT

SUBJECT

SUBJECT

TULEARE

NEW

FEHOOLA

UNLOADING

5
25
45

10
30
50

15
35

20
40

DATE OF PHOTO

TYPE

QUALITY

CLASS

NO. OF CARDS

SOURCE OF PHOTOGRAPH

Dec 60

4

1

4

1

STATINTL

CLASSIFICATION

Approved For Release 1999/09/27 : CIA-RDP78-05867A000301150021-7

GPO 018701

FORM NO. 174 USE PREVIOUS EDITIONS

PHOTO ANALYSIS REPORT

PHOTO NO. 156111
 Approved For Release 1999/09/27 : CIA-RDP78-05867A000301150021-7
 LOT NO. A 0927
 MAP REFERENCE B
 LATITUDE 23 15 S
 LONGITUDE 43 38 E

COUNTRY MADAGASCAR
 PROVINCE

AREA NO	SUBJECT	SUBJECT	SUBJECT	SUBJECT	SUBJECT	SUBJECT	SUBJECT	SUBJECT
190	006							
	5		10		15		20	
T	U	L	E	A	R	H	O	M
	25		30		35		40	
C	H	Q	O	N	F	U	L	G
	45		50					

DATE OF PHOTO	TYPE	QUALITY	CLASS	NO. OF CARDS	SOURCE OF PHOTOGRAPH
Dec 60	4	1	4	1	STATINTI
CAPTIONED BY					

PHOTO NO. 486115
 LOT NO. 1999/09/21
 MAP REFERENCE
 LATITUDE 23 15 S
 LONGITUDE 43 38 E
 Approved For Release 1999/09/21 : CIA-RDP78-05867A000301150021-7

COUNTRY	PROVINCE	SUBJECT	SUBJECT	SUBJECT	SUBJECT	SUBJECT	SUBJECT	SUBJECT
MADAGASCAR		190	CSA	PLA				
		5			10		15	20
		25			30		35	40
		45			50			

DATE OF PHOTO	TYPE	QUALITY	CLASS	NO. OF CARDS	SOURCE OF PHOTOGRAPH
DEC 60	4	2	4	2	STATINTL

PHOTO NO. 486146
 Approved For Release 1999/09/27 : CIA-RDP78-05867A000301150021-7

LOT NO. *2097* MAP REFERENCE *6* LATITUDE *23 15 S* LONGITUDE *43 38 E*

COUNTRY **MADAGASCAR** PROVINCE

AREA NO	SUBJECT	SUBJECT	SUBJECT	SUBJECT	SUBJECT	SUBJECT	SUBJECT	SUBJECT
<i>190</i>	<i>D22</i>							
	<i>5</i>		<i>10</i>			<i>15</i>	<i>A T</i>	<i>20</i>
<i>T U L E A R</i>			<i>L E N G</i>			<i>35</i>		<i>B E</i>
<i>A C H</i>	<i>25</i>		<i>30</i>					<i>40</i>
	<i>45</i>		<i>50</i>					

DATE OF PHOTO *DEC 60* TYPE *4* QUALITY *2* CLASS *4* NO. OF CARDS *1* SOURCE OF PHOTOGRAPH *STATINTL*

CLASSIFICATION *TOP SECRET* CAPTIONED BY *DN*

PHOTO NO. 486147
 Approved For Release 1999/09/21 : CIA-RDP78-05867A000301150021-7
 LOT NO. 1-277
 MAP REFERENCE B
 LATITUDE 23 15 S
 LONGITUDE 43 38 E

COUNTRY	PROVINCE	SUBJECT	SUBJECT	SUBJECT	SUBJECT	SUBJECT	SUBJECT	SUBJECT
MADAGASCAR								
AREA NO. 190		SUBJECT AL9	SUBJECT ALA					
		5		10		15		20
		T U L E A R		L K N G		S W		P O R
		25		30		35		40
		T A R E A		50				
		45						

DATE OF PHOTO	TYPE	QUALITY	CLASS	NO. OF CARDS	SOURCE OF PHOTOGRAPH
DEC 60	4	2	4	2	STATINTL
CAPTIONED BY				[REDACTED]	
				DH	

PHOTO NO. 146115 LOT NO. 10927 MAP REFERENCE B LATITUDE 17 52 S LONGITUDE 25 52 E
 Approved For Release 1999/09/27 : CIA-RDP78-05867A000301150021-7

COUNTRY <u>NORTHERN RHODESIA</u>		PROVINCE							
AREA NO. <u>4Y</u>	SUBJECT <u>AK7</u>	SUBJECT	SUBJECT	SUBJECT	SUBJECT	SUBJECT	SUBJECT	SUBJECT	SUBJECT
	5			10			15		20
	25			30			35		40
	45			50					


DATE OF PHOTO		TYPE	QUALITY	CLASS	NO. OF CARDS	SOURCE OF PHOTOGRAPH
<u>Dec</u>	<u>60</u>	<u>8</u>	<u>2</u>	<u>4</u>	<u>1</u>	<u>STATINTL</u> 
CLASSIFICATION					CAPTIONED BY <u>DH</u>	

PHOTO NO. 486119
 LOT NO. 277
 MAP REFERENCE
 LATITUDE 17 52 S
 LONGITUDE 25 52 E
 Approved For Release 1999/09/21 : CIA-RDP78-05867A000301150021-7

COUNTRY	NORTHERN RHODESIA						
AREA NO	41						
SUBJECT	5	AK7					
	10	LIVINGSTON					
	15					AIRPORT	
	20						
	25	AT	CENTER				
30							
35							
40							
45							

DATE OF PHOTO	TYPE	QUALITY	CLASS	NO. OF CARDS	SOURCE OF PHOTOGRAPH
Dec 6 0 8 2			4	1	STATINTL
CAPTIONED BY					

Approved For Release 1999/09/21 : CIA-RDP78-05867A000301150021-7

PHOTO NO. 186150
 LOT NO. P-277
 MAP REFERENCE 6
 LATITUDE 27 54 S
 LONGITUDE 31 30 E

COUNTRY			PROVINCE									
SOUTHERN RHODESIA												
AREA NO	SUBJECT	SUBJECT	SUBJECT	SUBJECT	SUBJECT	SUBJECT	SUBJECT	SUBJECT	SUBJECT	SUBJECT	SUBJECT	SUBJECT
5Y	AK7											20
		5				10			A I C P O R T			
		15										40
		25										
		30										
		45										

DATE OF PHOTO
 TYPE
 QUALITY
 CLASS
 NO. OF CARDS
 SOURCE OF PHOTOGRAPH

Dec 6 0 8 2 4 1
 STATINTL
 CAPTIONED BY
 [Redacted]
 Approved For Release 1999/09/21 : CIA-RDP78-05867A000301150021-7

PHOTO NO. 486151 Approved For Release 1999/09/21 : CIA-RDP78-05867A000301150021-7

LOT NO. *2277*

MAP REFERENCE *B*

LATITUDE *17 54 S*

LONGITUDE *31 30 E*

COUNTRY	AREA NO	SUBJECT	SUBJECT	SUBJECT	SUBJECT	SUBJECT	SUBJECT	SUBJECT	SUBJECT
<i>SOUTHERN RHODESIA</i>	<i>5Y</i>	<i>AK7</i>							
		<i>5</i>	<i>10</i>			<i>15</i>			<i>20</i>
		<i>15</i>	<i>30</i>			<i>35</i>			<i>40</i>
		<i>25</i>	<i>50</i>						
		<i>45</i>							


ALIBUEY AIRPORT CENTER

DATE OF PHOTO	TYPE	QUALITY	CLASS	NO. OF CARDS	SOURCE OF PHOTOGRAPH
<i>Dec 60</i>	<i>8</i>	<i>1</i>	<i>4</i>	<i>1</i>	<i>STATINTL</i>

CLASSIFICATION Approved For Release 1999/09/21 : CIA-RDP78-05867A000301150021-7

PHOTO NO. **486192** | LOT NO. **A 2927** | MAP REFERENCE **C** | LATITUDE **17 54 S** | LONGITUDE **31 30 E**
 Approved For Release **1999/09/24** : CIA-RDP78-05867A000301150021-7

COUNTRY	PROVINCE	SUBJECT	SUBJECT	SUBJECT	SUBJECT	SUBJECT	SUBJECT
SOUTHERN RHODESIA							
AREA NO 5Y		AKB					20
		5		10		15	20
		25		30		35	40
		45					
FAIRBURY							
ERMINAL							

DATE OF PHOTO	TYPE	QUALITY	CLASS	NO. OF CARDS	SOURCE OF PHOTOGRAPH
Dec 60	4	1	4	1	STATINTL
					

Approved For Release 1999/09/21 : CIA-RDP78-05867A000301150021-7 36°39'E

PHOTO NO.	186153	REF ID	A1999	C	LATITUDE	45°28'N	LONGITUDE	73°36'39"E
COUNTRY	USSR		PROVINCE					
AREA NO.	D249N	SUBJECT	DZH AKF AL8					
	CHUSHKA			10	K O S A	15	R R	F E
	R R I E S	25	O N	30	N W	35	S I D E	40
	S P I T	45		50				

NOTE POSSIBLE EXTRA LONG RAILROAD CAR IN LEFT CENTER BACKGROUND

2,2730

DATE OF PHOTO	TYPE	QUALITY	CLASS	NO. OF CARDS	SOURCE OF PHOTOGRAPH
11 OCT 68	4	2	C	3	25X1A
CAPTIONED BY				[REDACTED]	

Approved For Release 1999/09/21 : CIA-RDP78-05867A000301150021-7

PHOTO NO. *180 E 1* Approved For Release 1999/09/21 : CIA-RDP78-05867A000301150021-7
 LOT NO. *P-720* MAP REFERENCE *174* LATITUDE *11 07 E*

COUNTRY NIGERIA		PROVINCE							
AREA NO 66	SUBJECT AKU	SUBJECT	SUBJECT	SUBJECT	SUBJECT	SUBJECT	SUBJECT	SUBJECT	SUBJECT
6	5	10	15	20	25	30	35	40	45
COMBE	3	3	M	1	LE	5	W	O	F
ROAD	3	3	M	1	LE	5	W	O	F
OMBE	3	3	M	1	LE	5	W	O	F


DATE OF PHOTO	TYPE	QUALITY	CLASS	NO. OF CARDS	SOURCE OF PHOTOGRAPH
JAN 6 1	4	2	3	1	25X1C
CAPTIONED BY					

PHOTO NO. *Approved For Release 1999/09/21 : CIA-RDP78-05867A000301150021-7* LOT NO. *P-420* MAP REFERENCE *E* LATITUDE *11 51 E* LONGITUDE

COUNTRY *NIGERIA* PROVINCE

AREA NO	SUBJECT	SUBJECT	SUBJECT	SUBJECT	SUBJECT	SUBJECT	SUBJECT	SUBJECT
<i>66</i>	<i>AKW</i>	<i>AKW</i>						
<i>K O M B O</i>	<i>(N R)</i>		<i>10</i>	<i>R O A D</i>	<i>15</i>	<i>8 8</i>	<i>M I</i>	<i>20</i>
<i>L E F</i>	<i>N W</i>	<i>O F</i>	<i>30</i>	<i>Y O L A</i>	<i>35</i>	<i>B R I D</i>		<i>40</i>
<i>G E A T</i>	<i>C E N T E R</i>		<i>50</i>					

DATE OF PHOTO: *11 JAN 61* TYPE: *4* QUALITY: *2* CLASS: *3* NO. OF CARDS: *2* SOURCE OF PHOTOGRAPH: *25X1C*


CAPTIONED BY: 

PHOTO NO. *ASG 158* Approved For Release 1999/09/21 : CIA-RDP78-05867A000301150021-7
 MAP REFERENCE *P-420* LATITUDE *10 43 E* LONGITUDE

COUNTRY	PROVINCE	SUBJECT	SUBJECT	SUBJECT	SUBJECT	SUBJECT	SUBJECT	SUBJECT	SUBJECT
<i>NIGERIA</i>									
AREA NO <i>66</i>		<i>AKW</i>							
<i>BARBA</i>	<i>5</i>	<i>(WR)</i>		<i>10</i>	<i>TACALWA</i>	<i>15</i>	<i>BEI</i>		<i>20</i>
<i>DGE</i>	<i>25</i>	<i>55</i>	<i>MILE</i>	<i>30</i>	<i>W</i>	<i>35</i>	<i>O</i>	<i>F</i>	<i>40</i>
<i>MBE</i>	<i>45</i>			<i>50</i>					<i>60</i>

DATE OF PHOTO	TYPE	QUALITY	CLASS	NO. OF CARDS	SOURCE OF PHOTOGRAPH
<i>10 JAN 61</i>	<i>4</i>	<i>2</i>	<i>3</i>	<i>1</i>	<i>25X1C</i>

PHOTO NO. *1001* Approved For Release 1999/09/21 : CIA-RDP78-05867A000301150021-7
 LOT NO. *P-420* MAP REFERENCE *2* LATITUDE *09 50E*

COUNTRY *NIGERIA* PROVINCE

AREA NO	SUBJECT	SUBJECT	SUBJECT	SUBJECT	SUBJECT	SUBJECT	SUBJECT	SUBJECT
<i>66</i>	<i>AKW</i>							
<i>BRUCEH1</i>		<i>(WR)</i>			<i>ROAD</i>		<i>BRID</i>	
<i>GE</i>	<i>23.8</i>	<i>MILE</i>	<i>4</i>		<i>E</i>		<i>OF</i>	<i>20</i>
<i>TY</i>	<i>45</i>	<i>LENG</i>	<i>W</i>					<i>40</i>

DATE OF PHOTO	TYPE	QUALITY	CLASS	NO. OF CARDS	SOURCE OF PHOTOGRAPH
<i>JAN 6 1 4</i>	<i>2</i>	<i>3</i>	<i>1</i>		<i>25X1C</i>
CAPTIONED BY					<i>[REDACTED]</i>

PHOTO NO. *1801* Approved For Release 1999/09/21 : CIA-RDP78-05867A000301150021-7
 LOT NO. *P-120* MAP REFERENCE *U* LATITUDE *10 19 N* LONGITUDE *10 43 E*

COUNTRY		PROVINCE							
<i>NIGERIA</i>									
AREA NO	SUBJECT	SUBJECT	SUBJECT	SUBJECT	SUBJECT	SUBJECT	SUBJECT	SUBJECT	SUBJECT
<i>66</i>	<i>AKW</i>	<i>AKG</i>							
	<i>5</i>	<i>(NR)</i>	<i>10</i>	<i>NEN</i>	<i>15</i>	<i>RA</i>	<i>L</i>	<i>CO</i>	<i>A</i>
<i>BARRA</i>			<i>30</i>	<i>AND</i>	<i>35</i>	<i>OLD</i>	<i>H</i>	<i>I</i>	<i>G</i>
<i>BRIDGE</i>	<i>25</i>		<i>50</i>						
<i>HWAY</i>	<i>45</i>	<i>BRIDGE</i>							

65 miles w of Gamba

DATE OF PHOTO		TYPE	QUALITY	CLASS	NO. OF CARDS	SOURCE OF PHOTOGRAPH
<i>12 JAN</i>	<i>6 1</i>	<i>4</i>	<i>2</i>	<i>3</i>	<i>2</i>	<i>25X1C</i>
CAPTIONED BY						

PHOTO NO. **486159** Approved For Release 1999/09/21 : CIA-RDP78-05867A000301150021-7
 LOT NO. **P-720** MAP REFERENCE **194** LATITUDE **10 43E** LONGITUDE

COUNTRY **NIGERIA** PROVINCE

AREA NO	SUBJECT	SUBJECT	SUBJECT	SUBJECT	SUBJECT	SUBJECT	SUBJECT	SUBJECT	SUBJECT
66	AKG	AGP							
BARA	(NR)		10	RAILROAD		15	BR		20
IDGE	UR		30	MILE		35	W		40
F	GOMBE		50						

DATE OF PHOTO	TYPE	QUALITY	CLASS	NO. OF CARDS	SOURCE OF PHOTOGRAPH
JAN 6 1 4	2	3	2	25, 27	25X1C

CLASSIFICATION **SECRET** Approved For Release 1999/09/21 : CIA-RDP78-05867A000301150021-7
 CAPTIONED BY **BN**

PHOTO NO. *150100* APPROVED FOR RELEASE 1999/09/21 : CIA-RDP78-05867A000301150021-7

COUNTRY NIGERIA		PROVINCE		MAP REFERENCE	LATITUDE	LONGITUDE
AREA NO. 65	SUBJECT ATC	SUBJECT	SUBJECT	SUBJECT	SUBJECT	SUBJECT
BAEA	(WA)					
NORBY	REVERE					

*Looking from
Tachawa Bridge, 55 miles east of Gombe*

DATE OF PHOTO	TYPE	QUALITY	CLASS	NO. OF CARDS	SOURCE OF PHOTOGRAPH
12 JAN 61	4	2	3	1	25X1C
CLASSIFICATION					CAPTIONED BY
CONF					DN

Approved For Release 1999/09/21 : CIA-RDP78-05867A000301150021-7

PHOTO NO. 486161
 MAP REFERENCE P-420
 LATITUDE 10
 LONGITUDE 10 43 E

COUNTRY	AREA NO	SUBJECT	SUBJECT	SUBJECT	SUBJECT	SUBJECT	SUBJECT	SUBJECT	SUBJECT
NIGERIA	66	AKW							
	5	(NE)	10	W	E	N	O	15	O
	25		30					35	F
	45		50						40
									5

5 miles east of Grombe

DATE OF PHOTO	TYPE	QUALITY	CLASS	NO. OF CARDS	SOURCE OF PHOTOGRAPH
12 JAN 61	4	2	3	1	25X1C

PHOTO NO. 186162 Approved For Release 1999/09/21 : CIA-RDP78-05867A000301150021-7
 LOT NO. P-720
 MAP REFERENCE
 LATITUDE
 LONGITUDE 09 50 E

COUNTRY	NIGERIA							
AREA NO	SUBJECT	SUBJECT	SUBJECT	SUBJECT	SUBJECT	SUBJECT	SUBJECT	SUBJECT
66	C44	C62	AKK					
	5		10			15		20
B	A	U	C	H	I	E	G	A
T	Y	W	A	L	L.	R	E	O
	25		30			35		40
	45		50					

DATE OF PHOTO					TYPE	QUALITY	CLASS	NO. OF CARDS	SOURCE OF PHOTOGRAPH
JAN	6	1	4	2	3	3	6, 28	25X1C	[REDACTED]
CAPTIONED BY									[REDACTED]

PHOTO NO. 156153 Approved For Release 1999/09/21 : CIA-RDP78-05867A000301150021-7
 LOT NO. P-420 MAP REFERENCE E LATITUDE 09 49N LONGITUDE 11 17E

COUNTRY	PROVINCE	SUBJECT	SUBJECT	SUBJECT	SUBJECT	SUBJECT	SUBJECT	SUBJECT	SUBJECT
<u>NIGERIA</u>		<u>AKU</u>							
<u>EG</u>									
<u>KAL</u>	<u>5</u>	<u>TUNGO</u>	<u>10</u>	<u>(NE)</u>		<u>NEW</u>		<u>ROAD</u>	<u>20</u>
<u>D</u>	<u>25</u>	<u>2</u>	<u>MILE</u>	<u>30</u>	<u>4</u>	<u>4</u>	<u>5</u>	<u>OF</u>	<u>40</u>
<u>LAGE</u>	<u>45</u>			<u>50</u>					


DATE OF PHOTO	TYPE	QUALITY	CLASS	NO. OF CARDS	SOURCE OF PHOTOGRAPH
<u>11 JAN 61</u>	<u>4</u>	<u>2</u>	<u>3</u>	<u>1</u>	<u>25X1C</u>
CAPTIONED BY					

PHOTO NO. **156191** **Approved For Release 1999/09/21 : CIA-RDP78-05867A000301150021-7** LOT NO. **P-720** MAP REFERENCE **U** LATITUDE **08 28 N** LONGITUDE **12 03 E**

COUNTRY NIGERIA		PROVINCE					
AREA NO 66	SUBJECT ALB	SUBJECT	SUBJECT	SUBJECT	SUBJECT	SUBJECT	SUBJECT
	5			F E E R E Y		15	L A N D I N G
	25					35	B E N U E
	45					50	
R I V E R							

DATE OF PHOTO	TYPE	QUALITY	CLASS	NO. OF CARDS	SOURCE OF PHOTOGRAPH
11 JAN 61	4	2	3		25X1C
CAPTIONED BY					ON

PHOTO NO. 186105
 APPROVED FOR RELEASE 1999/09/21 : CIA-RDP78-05867A000301150021-7
 MAP REFERENCE *W357*
 LATITUDE *33 N*
 LONGITUDE *07 26 E*

COUNTRY	AREA NO	SUBJECT	SUBJECT	SUBJECT	SUBJECT	SUBJECT	SUBJECT	SUBJECT	SUBJECT
NIGERIA	<i>66</i>	<i>AKW</i>							
			<i>(NR)</i>			<i>ROAD</i>		<i>BRID</i>	
			<i>MILE</i>			<i>EAST</i>		<i>OF</i>	

DATE OF PHOTO	TYPE	QUALITY	CLASS	NO. OF CARDS	SOURCE OF PHOTOGRAPH
<i>5 JAN 61</i>	<i>4</i>	<i>2</i>	<i>3</i>	<i>1</i>	<i>25X1C</i>

PHOTO NO. 186168 Approved For Release 1999/09/21 : CIA-RDP78-05867A000301150021-7
 LOT NO. P-120 MAP REFERENCE C LATITUDE 08 20 N LONGITUDE 12 03 E

COUNTRY NIGERIA PROVINCE

AREA NO	SUBJECT	SUBJECT	SUBJECT	SUBJECT	SUBJECT	SUBJECT	SUBJECT	SUBJECT
<u>66</u>	<u>A 18</u>							
<u>5</u>	<u>N U M A N</u>		<u>10</u>	<u>F E E R Y</u>		<u>15</u>	<u>L A N D I N G</u>	<u>20</u>
<u>25</u>	<u>O N</u>	<u>+</u>	<u>30</u>	<u>B A N K</u>	<u>O F</u>	<u>35</u>	<u>B E N U E</u>	<u>40</u>
<u>45</u>	<u>R I V E R</u>		<u>50</u>					


DATE OF PHOTO	TYPE	QUALITY	CLASS	NO. OF CARDS	SOURCE OF PHOTOGRAPH
<u>11 JAN 61</u>	<u>4</u>	<u>2</u>	<u>3</u>	<u>1</u>	<u>25X1C</u>
CAPTIONED BY					

PHOTO NO. *15167* Approved For Release 1999/09/21 : CIA-RDP78-05867A000301150021-7
 LOT NO. *P-420* MAP REFERENCE *L* LATITUDE *12 03 E*

COUNTRY *NIGERIA* PROVINCE

AREA NO	SUBJECT	SUBJECT	SUBJECT	SUBJECT	SUBJECT	SUBJECT	SUBJECT	SUBJECT
<i>66</i>	<i>ALB</i>							
	<i>3</i>		<i>FERRY</i>		<i>10</i>	<i>ON</i>	<i>15</i>	<i>BA</i>
	<i>25</i>	<i>OF</i>	<i>BENUE</i>		<i>30</i>	<i>RIVER</i>	<i>35</i>	<i>40</i>
	<i>45</i>				<i>50</i>			


DATE OF PHOTO	TYPE	QUALITY	CLASS	NO. OF CARDS	SOURCE OF PHOTOGRAPH
<i>11 JAN 61</i>	<i>4</i>	<i>2</i>	<i>3</i>	<i>1</i>	<i>25X1C</i>
CLASSIFICATION					CAPTIONED BY 

PHOTO NO. ⁴⁰⁰¹⁰⁵ Approved For Release 1999/09/21 : CIA-RDP78-05867A000301150021-7

LOT NO. *P-720*

MAP REFERENCE *105 122*

LATITUDE *9 29 N*

LONGITUDE *12 03 E*

COUNTRY *NIGERIA* PROVINCE

AREA NO	SUBJECT	SUBJECT	SUBJECT	SUBJECT	SUBJECT	SUBJECT	SUBJECT	SUBJECT	SUBJECT
<i>66</i>	<i>ALB</i>								
	<i>5</i>		<i>F E R R Y</i>	<i>10</i>		<i>15</i>	<i>B O A T Y</i>		<i>20</i>
<i>N U M A N</i>	<i>25</i>	<i>I D E</i>	<i>O F</i>	<i>30</i>		<i>35</i>	<i>B E N U E</i>	<i>S I</i>	<i>40</i>
<i>V E R</i>	<i>45</i>			<i>50</i>					

DATE OF PHOTO	TYPE	QUALITY	CLASS	NO. OF CARDS	SOURCE OF PHOTOGRAPH
<i>11 JAN 61</i>	<i>4</i>	<i>2</i>	<i>3</i>	<i>1</i>	<i>25X1C</i>
CLASSIFICATION					CAUTIONED BY <i>[REDACTED]</i>

Approved For Release 1999/09/21 : CIA-RDP78-05867A000301150021-7

PHOTO NO. 18616A LOT NO. P-720 MAP REFERENCE 29 LATITUDE 29 N LONGITUDE 12 03 E
 Approved For Release 1999/09/21 : CIA-RDP78-05867A000301150021-7

COUNTRY NIGERIA		PROVINCE							
AREA NO 66	SUBJECT ALB	SUBJECT	SUBJECT	SUBJECT	SUBJECT	SUBJECT	SUBJECT	SUBJECT	SUBJECT
N	U	H	A	N	5	10	F	E	R
O	N	N	B	A	N	K	O	F	B
R	I	V	E	R	15	L	A	N	D
					20	I	N	G	
					25				
					30				
					35				
					40				
					45				

DATE OF PHOTO		TYPE	QUALITY	CLASS	NO. OF CARDS	SOURCE OF PHOTOGRAPH
11	JAN	6	1	4	2	3
						1
CLASSIFICATION						25X1C
Captioned by						[Redacted]

PHOTO NO. *186170* Approved For Release 1999/09/21 : CIA-RDP78-05867A000201150021-7
 LOT NO. *P-420* MAP REFERENCE *C* LATITUDE *12* LONGITUDE *29E*

COUNTRY *NIGERIA* PROVINCE

AREA NO	SUBJECT	SUBJECT	SUBJECT	SUBJECT	SUBJECT	SUBJECT	SUBJECT	SUBJECT
<i>66</i>	<i>ALB</i>							
<i>YOLA</i>	<i>3</i>		<i>FERRY</i>	<i>10</i>		<i>LANDINGS</i>	<i>15</i>	<i>20</i>
<i>ON</i>	<i>25</i>	<i>4</i>	<i>IDE</i>	<i>30</i>	<i>OF</i>	<i>BENUE</i>	<i>35</i>	<i>40</i>
<i>IVER</i>	<i>45</i>			<i>50</i>				


DATE OF PHOTO	TYPE	QUALITY	CLASS	NO. OF CARDS	SOURCE OF PHOTOGRAPH
<i>11 JAN 61</i>	<i>4</i>	<i>2</i>	<i>3</i>	<i>1</i>	<i>25X1C</i>
CAPTIONED BY					

PHOTO NO. *Approved For Release* 1999/09/21 : CIA-RDP78-05867A000301150021-7
 LOT NO. *P-720* MAP REFERENCE *2* LATITUDE *12* LONGITUDE *29 E*

COUNTRY *NIGERIA* PROVINCE

AREA NO	SUBJECT	SUBJECT	SUBJECT	SUBJECT	SUBJECT	SUBJECT	SUBJECT	SUBJECT
<i>66</i>	<i>ALB</i>							
<i>YOLA</i>	<i>5</i>	<i>FEBRUARY</i>	<i>10</i>	<i>ACROLY</i>	<i>15</i>	<i>4</i>	<i>4</i>	<i>20</i>
<i>ENUGU</i>	<i>25</i>	<i>RIVER</i>	<i>30</i>		<i>35</i>			<i>40</i>
	<i>45</i>		<i>50</i>					

DATE OF PHOTO	TYPE	QUALITY	CLASS	NO. OF CARDS	SOURCE OF PHOTOGRAPH
<i>11 JAN 61</i>	<i>4</i>	<i>2</i>	<i>3</i>	<i>1</i>	<i>29</i> <i>25X1C</i>
CLASSIFICATION				CAPTIONED BY	
<i>CONF</i>				<i>DN</i>	

PHOTO NO. *Approved For Release 1999/09/21 : CIA-RDP78-05867A000301150021-7* LOT NO. *P-720* MAP REFERENCE *C* LATITUDE *12 29E* LONGITUDE

COUNTRY		PROVINCE							
NIGERIA									
AREA NO	SUBJECT	SUBJECT	SUBJECT	SUBJECT	SUBJECT	SUBJECT	SUBJECT	SUBJECT	SUBJECT
<i>66</i>	<i>D36</i>	<i>ALU</i>							
<i>YOLA</i>	<i>5</i>	<i>(NE)</i>	<i>10</i>	<i>LKNG</i>	<i>15</i>	<i>FROM</i>	<i>N</i>	<i>20</i>	
<i>5106</i>	<i>25</i>	<i>OF</i>	<i>30</i>	<i>BENUE</i>	<i>35</i>	<i>EVER</i>	<i>40</i>		
<i>FROM</i>	<i>45</i>	<i>[E]</i>	<i>50</i>						

road to total

1, 29, 28

DATE OF PHOTO	TYPE	QUALITY	CLASS	NO. OF CARDS	SOURCE OF PHOTOGRAPH
<i>11 JAN 61</i>	<i>4</i>	<i>2</i>	<i>3</i>	<i>2</i>	<i>25X1C</i>

PHOTO NO. *186173* *P-120* LOT NO. *12 29E* MAP REFERENCE *12 29E* LATITUDE *12 29E* LONGITUDE *12 29E*
 Approved For Release 1999/09/21 : CIA-RDP78-05867A000301150021-7

COUNTRY *NIGERIA* PROVINCE

AREA NO	SUBJECT	SUBJECT	SUBJECT	SUBJECT	SUBJECT	SUBJECT	SUBJECT	SUBJECT
<i>66</i>	<i>D36</i>							
<i>YOLA</i>	<i>(NE)</i>		<i>10</i>	<i>LKNG</i>		<i>15</i>	<i>FROM</i>	<i>20</i>
<i>SIDE</i>	<i>OF</i>		<i>30</i>	<i>BENUE</i>		<i>35</i>	<i>RIVER</i>	<i>40</i>
<i>FROM</i>	<i>[E]</i>		<i>50</i>					

road to total

DATE OF PHOTO	TYPE	QUALITY	CLASS	NO. OF CARDS	SOURCE OF PHOTOGRAPH
<i>11 JAN 61</i>	<i>4</i>	<i>2</i>	<i>3</i>	<i>1</i>	<i>25X1C</i>
CAPTIONED BY					<i>[REDACTED]</i>

PHOTO NO. *Approved For Release 1999/09/21 : CIA-RDP78-05867A000301150021-7* LOT NO. *P. 220* MAP REFERENCE *12 37 E* LATITUDE *12 37 E* LONGITUDE

COUNTRY *NIGERIA* PROVINCE

AREA NO	SUBJECT	SUBJECT	SUBJECT	SUBJECT	SUBJECT	SUBJECT	SUBJECT	SUBJECT
<i>66</i>	<i>AKU</i>							
<i>5</i>	<i>ROAD</i>	<i>BERIDGE</i>	<i>ON</i>					
<i>25</i>	<i>NEDEGE</i>	<i>OF</i>	<i>VILLAGE</i>					
<i>45</i>								

DATE OF PHOTO	TYPE	QUALITY	CLASS	NO. OF CARDS	SOURCE OF PHOTOGRAPH
<i>10 JAN 61</i>	<i>4</i>	<i>2</i>	<i>3</i>	<i>1</i>	<i>25X1C</i>
CAPTIONED BY					

PHOTO NO. *486* *25* LOT NO. *25* MAP REFERENCE *25* LATITUDE *13* LONGITUDE *16 E*
 Approved For Release 1999/09/21 : CIA-RDP78-05867A000301150021-7

COUNTRY	AREA NO	SUBJECT	SUBJECT	SUBJECT	SUBJECT	SUBJECT	SUBJECT	SUBJECT	SUBJECT
<i>BRITISH CAMEROONS</i>	<i>2 DG</i>	<i>AKU</i>							
		<i>5</i>	<i>10</i>	<i>15</i>	<i>20</i>	<i>25</i>	<i>30</i>	<i>35</i>	<i>40</i>
	<i>MUBI</i>		<i>LENG</i>	<i>AY</i>	<i>ROAD</i>				
	<i>25</i>	<i>MIL</i>	<i>5</i>	<i>5</i>	<i>OF</i>	<i>MUBI</i>			
		<i>45</i>	<i>50</i>						

DATE OF PHOTO	TYPE	QUALITY	CLASS	NO. OF CARDS	SOURCE OF PHOTOGRAPH
<i>10 JAN 61</i>	<i>4</i>	<i>2</i>	<i>3</i>	<i>1</i>	<i>25X1C</i>
CLASSIFICATION					CAPTIONED BY <i>DH</i>

PHOTO NO. **480196** LOT NO. **P-420** MAP REFERENCE **E** LATITUDE **07** LONGITUDE **19E**
 Approved For Release 1999/09/21 : CIA-RDP78-05867A000301150021-7

COUNTRY	AREA NO	SUBJECT	SUBJECT	SUBJECT	SUBJECT	SUBJECT	SUBJECT	SUBJECT	SUBJECT
NIGERIA	66	AKW	D36						
		FUN	TUA	(NR)		BO	AD	BE	10
		GE	OVER	30	35	GA	U	R	IVER
		030	TH	E	45	K	A	N	0

28.29
 miles east of Kano

DATE OF PHOTO	TYPE	QUALITY	CLASS	NO. OF CARDS	SOURCE OF PHOTOGRAPH
5 JAN 61	4	2	3	2	25X1C
CLASSIFICATION					
CAPTIONED BY					

PHOTO NO. **10017** **Approved For Release 1999/09/21 : CIA-RDP78-05867A000301150021-7** **P-420** **E** MAP REFERENCE **E** LATITUDE **12° 24' N** LONGITUDE **07 19 E**

COUNTRY	AREA NO	SUBJECT	SUBJECT	SUBJECT	SUBJECT	SUBJECT	SUBJECT	SUBJECT	SUBJECT
NIGERIA	66	AKIL							
		5		10		ROAD	15	0 3 0	20
		F U N T U A	(W R)	30		E A N O	35		40
		M I L E S	E O F	50					

DATE OF PHOTO	TYPE	QUALITY	CLASS	NO. OF CARDS	SOURCE OF PHOTOGRAPH
5 JAN 61	4	2	3	1	25X1C

PHOTO NO. *Approved For Release 1999/09/21 : CIA-RDP78-05867A000301150021-7* LIST NO. *P-420* MAP REFERENCE *2301* LATITUDE *07* LONGITUDE *19 E*

COUNTRY *NIGERIA* PROVINCE

AREA NO	SUBJECT	SUBJECT	SUBJECT	SUBJECT	SUBJECT	SUBJECT	SUBJECT	SUBJECT	SUBJECT
<i>66</i>	<i>AKW</i>								
	<i>FUNTUA</i>	<i>(NE)</i>			<i>COAD</i>		<i>BB</i>	<i>D</i>	
	<i>GE</i>	<i>OVER</i>	<i>NI</i>	<i>GAU</i>		<i>RIVER</i>			
<i>030</i>	<i>MA</i>	<i>E</i>	<i>KAN</i>						

in eight by miles east of Kano

DATE OF PHOTO	TYPE	QUALITY	CLASS	NO. OF CARDS	SOURCE OF PHOTOGRAPH
<i>5 JAN 61</i>	<i>4</i>	<i>2</i>	<i>3</i>	<i>1</i>	<i>25X1C</i>

PHOTO NO. 486179
 APPROVED FOR RELEASE 1999/09/21 : CIA-RDP78-05867A000301150021-7
 MAP REFERENCE P-420
 LATITUDE 11 03E
 LONGITUDE 11 03E

COUNTRY	AREA NO	SUBJECT	SUBJECT	SUBJECT	SUBJECT	SUBJECT	SUBJECT	SUBJECT	SUBJECT
NIGERIA	66	C36							
		POTIYKUM		10					20
		CEHOTEL		30					40
				45					

DATE OF PHOTO	TYPE	QUALITY	CLASS	NO. OF CARDS	SOURCE OF PHOTOGRAPH
JAN 6 1 4		2	3	1	25X1C

PHOTO NO. *Approved For Release 1999/09/21 : CIA-RDP78-05867A000301150021-7* LOT NO. *PL 7016* MAP REFERENCE *46 N* LATITUDE *12 05 E*

COUNTRY <i>NIGERIA</i>		PROVINCE							
AREA NO. <i>66</i>	SUBJECT <i>AKU</i>	SUBJECT <i>AHS</i>	SUBJECT	SUBJECT	SUBJECT	SUBJECT	SUBJECT	SUBJECT	SUBJECT
<i>NGABARA</i>	<i>AWA</i>	<i>(NE)</i>					<i>15</i>	<i>FULANI</i>	<i>20</i>
<i>HERD</i>	<i>MAN</i>	<i>WITH</i>					<i>35</i>	<i>BATTLE</i>	<i>40</i>
<i>E,</i>							<i>45</i>		

45 miles west of Maiduguri

DATE OF PHOTO		TYPE	QUALITY	CLASS	NO. OF CARDS	SOURCE OF PHOTOGRAPH
<i>5 Jan</i>	<i>61</i>	<i>4</i>	<i>2</i>	<i>3</i>	<i>2</i>	<i>25X1C</i>
CLASSIFICATION					CAPTIONED BY	
<i>Approved For Release 1999/09/21 : CIA-RDP78-05867A000301150021-7</i>					<i>SN</i>	

PHOTO NO. *181101* LOT NO. *79* MAP REFERENCE *6* LATITUDE *13* LONGITUDE *10E*
 Approved For Release 1999/09/21 : CIA-RDP78-05867A000301150021-7

COUNTRY	AREA NO	SUBJECT	SUBJECT	SUBJECT	SUBJECT	SUBJECT	SUBJECT	SUBJECT	SUBJECT
<i>NIGERIA</i>	<i>66</i>	<i>005</i>							
		<i>5</i>	<i>10</i>				<i>15</i>		<i>20</i>
		<i>M A I D U R G U E I</i>					<i>25</i>		<i>30</i>
		<i>25</i>	<i>30</i>	<i>A T</i>			<i>35</i>		<i>40</i>
		<i>C O M P O U N D</i>					<i>45</i>		<i>50</i>
		<i>C Y</i>							

DATE OF PHOTO	TYPE	QUALITY	CLASS	NO. OF CARDS	SOURCE OF PHOTOGRAPH
<i>5 JAN 61</i>	<i>4</i>	<i>2</i>	<i>3</i>	<i>1</i>	<i>25X1C</i>

PHOTO NO. *Approved For Release 1998/09/21 : CIA-RDP78-05867A000301150021-7* LOT NO. *130* MAP REFERENCE *AKU* LATITUDE *12 N* LONGITUDE *13 10 E*

COUNTRY **NIGERIA** PROVINCE

AREA NO	SUBJECT	SUBJECT	SUBJECT	SUBJECT	SUBJECT	SUBJECT	SUBJECT	SUBJECT
<i>6 G</i>	<i>AKU</i>							
	<i>5</i>	<i>MAIDUGURI</i>	<i>10</i>	<i>(W R)</i>		<i>15</i>	<i>ROAD,</i>	<i>20</i>
	<i>25</i>	<i>4</i>	<i>30</i>	<i>OF</i>	<i>35</i>	<i>CITY</i>		<i>40</i>
	<i>45</i>		<i>50</i>					

DATE OF PHOTO	TYPE	QUALITY	CLASS	NO. OF CARDS	SOURCE OF PHOTOGRAPH
<i>6 JAN 61</i>	<i>4</i>	<i>2</i>	<i>3</i>	<i>1</i>	<i>25X1C</i>
CLASSIFICATION <i>CONF</i>				CAPTIONED BY <i>DN</i>	

Approved For Release 1999/09/21 : CIA-RDP78-05867A000301150021-7

PHOTO NO. **ASG 182** LOT NO. **430** MAP REFERENCE **6** LATITUDE **11 19 N** LONGITUDE **13 10 E**

COUNTRY		PROVINCE							
NIGERIA									
AREA NO	SUBJECT	SUBJECT	SUBJECT	SUBJECT	SUBJECT	SUBJECT	SUBJECT	SUBJECT	SUBJECT
66	205								
	5		10			15			20
M A I D U G U R I				G U B E T				C H A	
	25		30			35			40
L E T A T F E Y I D E N E Y									
	45		50						

DATE OF PHOTO		TYPE	QUALITY	CLASS	NO. OF CARDS	SOURCE OF PHOTOGRAPH
5 JAN	6 1	4	2	3	1	25X1C
CLASSIFICATION					CAPTIONED BY	
CONF					DN	

Approved For Release 1999/09/21 : CIA-RDP78-05867A000301150021-7

PHOTO NO. 489184
 Approved For Release 1999/09/21 : CIA-RDP78-05867A000301150021-7
 LOT NO. P-729
 MAP REFERENCE
 LATITUDE 11 49 N
 LONGITUDE 13 10 E

COUNTRY	PROVINCE	SUBJECT	SUBJECT	SUBJECT	SUBJECT	SUBJECT	SUBJECT	SUBJECT	SUBJECT
NIGERIA		66	CO5						
MAIDUGURI		5		10		15		20	
BOOK		25		30		35		40	
ENCY		45		50					

DATE OF PHOTO	TYPE	QUALITY	CLASS	NO. OF CARDS	SOURCE OF PHOTOGRAPH
5 JAN 61	4	2	3	1	25X1C

CLASSIFICATION
 Approved For Release 1999/09/21 : CIA-RDP78-05867A000301150021-7
 CAPTIONED BY ON
 PHOTO ANALYSIS REPORT
 GPO 918791

PHOTO NO. 186185 LOT NO. 1999/08/21 MAP REFERENCE 22N LATITUDE 14 LONGITUDE 13E
 Approved For Release 1999/08/21 : CIA-RDP78-05867A000301150021-7

COUNTRY BRITISH CAMEROONS PROVINCE

AREA NO	SUBJECT	SUBJECT	SUBJECT	SUBJECT	SUBJECT	SUBJECT	SUBJECT	SUBJECT
<u>2 DG</u>	<u>D36</u>							
	<u>5</u>		<u>10</u>			<u>15</u>	<u>AT</u>	<u>20</u>
<u>GAMBAREU</u>			<u>RIVER</u>					<u>40</u>
<u>000</u>	<u>25</u>	<u>STAGE</u>	<u>30</u>			<u>35</u>		
	<u>45</u>		<u>50</u>					


DATE OF PHOTO	TYPE	QUALITY	CLASS	NO. OF CARDS	SOURCE OF PHOTOGRAPH
<u>6 JAN 61</u>	<u>4</u>	<u>2</u>	<u>3</u>	<u>1</u>	<u>25X1C</u>
CAPTIONED BY <u>DH</u>					

PHOTO NO: 486186
 Approved For Release 1999/09/21 : CIA-RDP78-05867A000301150021-7
 LOT NO. 486186
 MAP REFERENCE
 LATITUDE 13 16 E
 LONGITUDE 13 16 E

COUNTRY		PROVINCE						
BRITISH CAMEROONS		SUBJECT	SUBJECT	SUBJECT	SUBJECT	SUBJECT	SUBJECT	SUBJECT
AREA NO	SUBJECT	SUBJECT	SUBJECT	SUBJECT	SUBJECT	SUBJECT	SUBJECT	SUBJECT
206	AM7							
MUBI	5			10			15	20
	25			30			35	40
	45			50				

DATE OF PHOTO	TYPE	QUALITY	CLASS	NO. OF CARDS	SOURCE OF PHOTOGRAPH
8 JAN 61	4	2	3	1	25X1C

CLASSIFICATION
 Approved For Release 1999/09/21 : CIA-RDP78-05867A000301150021-7
 CAPTIONED BY [REDACTED]

PHOTO NO. *Approved For Release 1999/09/21 : CIA-RDP78-05867A00030115021-7* LOT NO. *10010* MAP REFERENCE *13 43E* LATITUDE *13 43E* LONGITUDE

COUNTRY *BRITISH CAMEROONS* PROVINCE

AREA NO	SUBJECT	SUBJECT	SUBJECT	SUBJECT	SUBJECT	SUBJECT	SUBJECT
<i>2 DG</i>	<i>ANG</i>						
<i>6 W O Z A</i>	<i>5</i>	<i>(N E)</i>	<i>10</i>	<i>C O T T O N - B U Y</i>	<i>15</i>		<i>20</i>
<i>1 N G</i>	<i>25</i>	<i>T A T I O N</i>	<i>30</i>	<i>0 2</i>	<i>35</i>	<i>M I L E S</i>	<i>40</i>
<i>N O F</i>	<i>45</i>	<i>T O W N</i>	<i>50</i>				

DATE OF PHOTO	TYPE	QUALITY	CLASS	NO. OF CARDS	SOURCE OF PHOTOGRAPH
<i>8 JAN 61</i>	<i>1</i>	<i>2</i>	<i>3</i>	<i>1</i>	<i>25X1C</i>

PHOTO NO. 456188 Approved For Release 1999/09/21 : CIA-RDP78-05867A000301150021-7

COUNTRY FRENCH EQUATORIAL AFRICA PROVINCE CHAD

AREA NO	SUBJECT	SUBJECT	SUBJECT	SUBJECT	SUBJECT	SUBJECT	SUBJECT	SUBJECT
196	ALB							
5	F O R T	L A M Y	10	F E R R Y	A C R			20
25	O F F	C H A C I	30	R I V E R				40
45			50					

DATE OF PHOTO	TYPE	QUALITY	CLASS	NO. OF CARDS	SOURCE OF PHOTOGRAPH
7 Jan 61	4	2	3	1	25X1C

CLASSIFICATION Approved For Release 1999/09/21 : CIA-RDP78-05867A000301150021-7

PHOTO NO. 486189
 LOT NO. 1099/09/21
 MAP REFERENCE
 LATITUDE 12 07 N
 LONGITUDE 15 03 E
 Approved For Release 1999/09/21 : CIA-RDP78-05867A000301150021-7

COUNTRY FRENCH EQUATORIAL AFRICA PROVINCE CHAD

AREA NO	SUBJECT	SUBJECT	SUBJECT	SUBJECT	SUBJECT	SUBJECT	SUBJECT
19 G	D36	D22					
F O R T	5	L A M Y	10	C H A R I	15	E - I - V	20
E R I N	25	B G	30		35		40
	45		50				

DATE OF PHOTO	TYPE	QUALITY	CLASS	NO. OF CARDS	SOURCE OF PHOTOGRAPH
7 JAN	6	1	4	2	8, 10, 29 25X1C
CLASSIFICATION CONF				CAPTIONED BY DN	

PHOTO NO. AS1911 LOT NO. P. 422 MAP REFERENCE 12 27 N LATITUDE 15 03 E
 Approved For Release 1999/09/21 : CIA-RDP78-05867A000301150021-7

COUNTRY	PROVINCE	SUBJECT	SUBJECT	SUBJECT	SUBJECT	SUBJECT	SUBJECT
FRENCH EQUATORIAL AFRICA	<u>CHAD</u>						
<u>AB</u>	<u>AK5</u>						
<u>F O R T</u>	<u>L A M Y</u>	10				15	20
<u>A N D</u>	<u>F R E E Z I N G</u>	30				35	40
		50					


DATE OF PHOTO	TYPE	QUALITY	CLASS	NO. OF CARDS	SOURCE OF PHOTOGRAPH
<u>JAN 6 1 4 2 3 1</u>					<u>25X1C</u>
CAPTIONED BY					

PHOTO NO. **186191** Approved For Release 1999/09/21 : CIA-RDP78-05867A000301150021-7
 LOT NO. **P. 420** MAP REFERENCE **11 27 N** LATITUDE **15 03 E** LONGITUDE

COUNTRY	PROVINCE	SUBJECT	SUBJECT	SUBJECT	SUBJECT	SUBJECT	SUBJECT
FRENCH EQUATORIAL AFRICA	CHAD	AK7	AK8				
RG				10		15	20
F O R T	L A M Y			30		35	40
E R M I N A L				50			
				45			

DATE OF PHOTO	TYPE	QUALITY	CLASS	NO. OF CARDS	SOURCE OF PHOTOGRAPH
7 JAN 61	4	E	3	2	25X1C

PHOTO NO. 486192 LOT NO. 13 MAP REFERENCE 12 27 N LATITUDE 15 03 E
 Approved For Release 1999/09/21 : CIA-RDP78-05867A000301150021-7

COUNTRY	PROVINCE	SUBJECT	SUBJECT	SUBJECT	SUBJECT	SUBJECT	SUBJECT
GREEN EQUATORIAL AFRICA	<u>CHAD</u>						
<u>AK7</u>							
<u>5</u>	<u>LAMY</u>	<u>10</u>			<u>15</u>	<u>LIGHT</u>	<u>20</u>
<u>25</u>	<u>ERAT</u>	<u>30</u>			<u>35</u>	<u>TOW</u>	<u>40</u>
<u>45</u>	<u>AIRPORT</u>	<u>50</u>					


DATE OF PHOTO	TYPE	QUALITY	CLASS	NO. OF CARDS	SOURCE OF PHOTOGRAPH
<u>7 Jan</u>	<u>6</u>	<u>1</u>	<u>2</u>	<u>3</u>	<u>25X1C</u>
CAPTIONED BY					

PHOTO NO. **6103** LOT NO. **100** MAP REFERENCE **334** LATITUDE **15** LONGITUDE **03 E**
 Approved For Release 1999/09/21 : CIA-RDP78-05867A000301150021-7

COUNTRY		PROVINCE									
FRENCH EQUATORIAL AFRICA		CHAD									
AREA NO	SUBJECT	SUBJECT	SUBJECT	SUBJECT	SUBJECT	SUBJECT	SUBJECT	SUBJECT	SUBJECT	SUBJECT	SUBJECT
196	ACT	RCP									
F O R T	5	L A M Y	10			B U I L D I N G	15				20
U C A T	25	A I R P O R T	30				35				40
	45		50								

DATE OF PHOTO	TYPE	QUALITY	CLASS	NO. OF CARDS	SOURCE OF PHOTOGRAPH
7 Jan	6	1	4	2	25X1C

PHOTO NO. 186104 Approved For Release 1999/09/21 : CIA-RDP78-05867A000301150021-7
 LOT NO. P-426 MAP REFERENCE LATITUDE 13 07 N LONGITUDE 15 03 E

COUNTRY FRENCH EQUATORIAL AFRICA		PROVINCE CHAD					
AREA NO. 196	SUBJECT AKT	SUBJECT	SUBJECT	SUBJECT	SUBJECT	SUBJECT	SUBJECT
5	L A M Y	10	A D M	N I V	T R	20	
25	A T I O N	30	B U I L D I N G	35	A T	40	A
45	I R P O R T	50					

DATE OF PHOTO	TYPE	QUALITY	CLASS	NO. OF CARDS	SOURCE OF PHOTOGRAPH
7 JAN 60	#	e	v	1	25X1C
CAPTIONED BY					[REDACTED]


PHOTO NO. *10010* Approved For Release 1999/09/21 : CIA-RDP78-05867A000301150021-7
 LOT NO. *10010* MAP REFERENCE *13 21 4* LATITUDE *15 03 E*

COUNTRY		PROVINCE							
FRENCH EQUATORIAL AFRICA		SUBJECT	SUBJECT	SUBJECT	SUBJECT	SUBJECT	SUBJECT	SUBJECT	SUBJECT
AREA NO	SUBJECT	SUBJECT	SUBJECT	SUBJECT	SUBJECT	SUBJECT	SUBJECT	SUBJECT	SUBJECT
<i>AG</i>	<i>AKU</i>								
	<i>5</i>			<i>10</i>		<i>15</i>		<i>20</i>	
<i>F O R T</i>		<i>L A M Y</i>			<i>R O A D</i>		<i>L E A D</i>		
	<i>25</i>		<i>30</i>		<i>35</i>		<i>40</i>		
<i>I N G</i>		<i>O U T</i>	<i>O F</i>	<i>C I T Y</i>			<i>G A T</i>		
	<i>45</i>		<i>50</i>						
<i>E</i>									

DATE OF PHOTO	TYPE	QUALITY	CLASS	NO. OF CARDS	SOURCE OF PHOTOGRAPH
<i>7 JAN</i>	<i>6</i>	<i>1</i>	<i>4</i>	<i>2</i>	<i>3</i>
					<i>1</i>

PHOTO NO. **486196** Approved For Release **1999/09/21 : CIA-RDP78-05867A000301150021-7** LOT NO. **P-420** MAP REFERENCE **63471** LATITUDE **15 03 E**

COUNTRY		PROVINCE									
FRENCH EQUATORIAL AFRICA		CHAD									
AB		D36		D37							
F O R T		L A M Y		4 A N D		B A R E					
I N		C H A R I		R I V E R							

DATE OF PHOTO	TYPE	QUALITY	CLASS	NO. OF CARDS	SOURCE OF PHOTOGRAPH
Jan 6 1	4	8	2	2	25X1C
CAPTIONED BY					
CLASSIFICATION					

Approved For Release **1999/09/21 : CIA-RDP78-05867A000301150021-7**

PHOTO NO. 18610 Approved For Release 1999/09/21 : CIA-RDP78-05867A000301150021-7

COUNTRY		PROVINCE					
AREA NO		SUBJECT	SUBJECT	SUBJECT	SUBJECT	SUBJECT	SUBJECT
2 DG		AKU					
BAMA	5	(NE)		ROAD,		15	TEN
LEB	25			30		35	40
	45			50			

DATE OF PHOTO	TYPE	QUALITY	CLASS	NO. OF CARDS	SOURCE OF PHOTOGRAPH
8 JAN 61	4	2	3	1	25X1C

CLASSIFICATION Approved For Release 1999/09/21 : CIA-RDP78-05867A000301150021-7

PHOTO NO. *180173* LOT NO. *1428* MAP REFERENCE *78-05867A000301150021-7* LATITUDE *13 56 N* LONGITUDE *13 56 E*

COUNTRY *BRITISH CAMEROONS* PROVINCE

AREA NO	SUBJECT	SUBJECT	SUBJECT	SUBJECT	SUBJECT	SUBJECT	SUBJECT	SUBJECT
<i>2 DG</i>	<i>AKW</i>	<i>D36</i>						
	<i>5</i>		<i>10</i>			<i>15</i>		<i>20</i>
<i>D I K W A</i>			<i>R O A D</i>			<i>B R I D G E</i>		<i>A</i>
	<i>25</i>		<i>30</i>			<i>35</i>		<i>40</i>
<i>T L E F T,</i>		<i>A T</i>				<i>B O R D E R</i>		
	<i>45</i>		<i>50</i>					

DATE OF PHOTO	TYPE	QUALITY	CLASS	NO. OF CARDS	SOURCE OF PHOTOGRAPH
<i>8 JAN 61</i>	<i>4</i>	<i>2</i>	<i>7</i>	<i>2</i>	<i>25X1C</i>

CLASSIFICATION *Secret* Approved For Release 1999/09/21 : CIA-RDP78-05867A000301150021-7

PHOTO NO. 486155
 APPROVED FOR RELEASE 1999/09/21 : CIA-RDP78-05867A000301150021-7
 MAP REFERENCE P-420
 LATITUDE 13 56E
 LONGITUDE 13 56E

COUNTRY	AREA NO	SUBJECT	SUBJECT	SUBJECT	SUBJECT	SUBJECT	SUBJECT	SUBJECT
BRITISH CAMEROONS	205	AKW						
			5	ROAD			BRIDGE	20
			10					
			15					
			20					
			25					
			30					
			35					
			40					
			45					

DATE OF PHOTO	TYPE	QUALITY	CLASS	NO. OF CARDS	SOURCE OF PHOTOGRAPH
8 JAN 61	4	2	3	1	25X1C

CLASSIFIED BY [REDACTED] CAPTIONED BY [REDACTED]
 APPROVED FOR RELEASE 1999/09/21 : CIA-RDP78-05867A000301150021-7

PHOTO NO. **486200** Approved For Release 1999/09/21 : CIA-RDP78-05867A000301150021-7
 LOT NO. **20720** MAP REFERENCE **20720** LATITUDE **13 43 N** LONGITUDE **13 56 E**

COUNTRY **BRITISH CAMEROONS** PROVINCE

AREA NO	SUBJECT	SUBJECT	SUBJECT	SUBJECT	SUBJECT	SUBJECT	SUBJECT	SUBJECT
206	006							
	5		10			15		20
D I K W A		C U F	T O M Y			O F F I C		
	25		30			35		40
E								
	45		50					

DATE OF PHOTO	TYPE	QUALITY	CLASS	NO. OF CARDS	SOURCE OF PHOTOGRAPH
8 JAN 61	4	2	3	1	25X1C

CLASSIFICATION **SECRET** Approved For Release 1999/09/21 : CIA-RDP78-05867A000301150021-7
 CAPTIONED BY **PH**

PHOTO NO. 456201 Approved For Release 1999/09/21 : CIA-RDP78-05867A000301150021-7
 LOT NO. P-2108
 MAP REFERENCE
 LATITUDE 03N
 LONGITUDE 105 51E

COUNTRY VIETNAM		PROVINCE TONKING					
AREA NO 52L	SUBJECT C62	SUBJECT D34	SUBJECT	SUBJECT	SUBJECT	SUBJECT	SUBJECT
H A N O I	5		10	L O O K I N G	15	F R O M	20
I C C	25	B U I L D I N G	30		35	O V E R	40
V E R	45	A N D	50	C I T Y			

STATINTL

DATE OF PHOTO	TYPE	QUALITY	CLASS	NO. OF CARDS	SOURCE
JAN 6 1 4		I	4	2	



CLASSIFICATION Approved For Release 1999/09/21 : CIA-RDP78-05867A000301150021-7