

Approved For Release 1999/09/21 : CIA-RDP78-05867A000301150026-2

PHOTO NO. 486609
 REFERENCE: P-1924
 LATITUDE: 33N
 LONGITUDE: 25 35E

AREA NO	SUBJECT	SUBJECT	SUBJECT	SUBJECT	SUBJECT	SUBJECT	SUBJECT	SUBJECT
D 233N	USSR	66B	616					
TERNO	5	10	15	20	25	30	35	40
CUTIVE	25	30	35	40	45	50		
LDING	45	50						

(7, 8) STATINTL
 [REDACTED]

DATE OF PHOTO	TYPE	QUALITY	CLASS	NO OF CARDS	SOURCE
	4	1	4	2	

CLASSIFICATION: Approved For Release 1999/09/21 : CIA-RDP78-05867A000301150026-2

Approved For Release 1999/09/21

CIA-RDP78-05867A000301150026-2

LATITUDE 53° 25' N LONGITUDE 35° E

PHOTO NO. 486610

P-1824

COUNTRY

USSR

PROVINCE

AREA NO.

D 233 N

SUBJECT

C 26

SUBJECT

C 48

SUBJECT

10

SUBJECT

SUBJECT

SUBJECT

SUBJECT

SUBJECT

TERMINOLOGY IS EN ROUTE TO
YISKVER ALONG ULLITSA
IN STALINA.

(7, 10) STATINTL

DATE OF PHOTO

TYPE

QUALITY

CLASS

NO. OF CARDS

SOURCE

3

1

4

2

CAPTIONED BY



CLASSIFICATION

Approved For Release 1999/09/21

CIA-RDP78-05867A000301150026-2

GPO 918791

FORM NO. 174
1 Apr 54

USE PREVIOUS EDITIONS

PHOTO ANALYSIS REPORT

Approved For Release 1999/09/21

CIA-RDP78-05867A000301150026-2

LATITUDE 49 33 N

LONGITUDE 25 35 E


PHOTO NO. 486611

P-1824

COUNTRY	AREA NO	SUBJECT	SUBJECT	SUBJECT	SUBJECT	SUBJECT	SUBJECT	SUBJECT
USSR	D 233 N	C26	C48					
	TERNO	5	OPOL'	10	TEATRANLY			
	SKVER.	25		30	15			20
		45		50	35			40

(7, 10) STATINTI

DATE OF PHOTO	TYPE	QUALITY	CLASS	NO. OF CARDS	SOURCE
	4	1	4	2	



Approved For Release 1999/09/21 : CIA-RDP78-05867A000301150026-2

GPO 918791

PHOTO ANALYSIS REPORT

Approved For Release 1999/09/21 : CIA-RDP78-05867A000301150026-2

PHOTO NO.

486612

MAP REFERENCE
LON. NO. P-1824

LATITUDE

49 33 N

LONGITUDE

25 35 E

COUNTRY

USSR

PROVINCE

AREA NO.

D 233 N

SUBJECT

C26

SUBJECT

C6B

SUBJECT

C32

10

SUBJECT

U L I T S A

SUBJECT

SUBJECT

15

A

SUBJECT

K I Y

20

40

TERNOPO L' I

E V S K A Y A.

(7, 28) STATINTI

DATE OF PHOTO

TYPE

QUALITY

CLASS

NO. OF CARDS

SOURCE

4

1

4

3

CAPTIONED BY



CLASSIFICATION

Approved For Release 1999/09/21 : CIA-RDP78-05867A000301150026-2

CIA-RDP78-05867A000301150026-2

GPO 918791

PHOTO ANALYSIS REPORT

PHOTO NO. *10000* Approved For Release 1999/09/21 : CIA-RDP78-05867A000301150026-2
 LOT NO. *P-1824* MAP REFERENCE *C* LATITUDE *49 15 N* LONGITUDE *37 47 E*

COUNTRY *USSR* PROVINCE

AREA NO	SUBJECT	SUBJECT	SUBJECT	SUBJECT	SUBJECT	SUBJECT	SUBJECT	SUBJECT
<i>A249N</i>	<i>C48</i>	<i>C26</i>	<i>C71</i>	<i>D36</i>				
<i>STALIN</i>	<i>NO</i>		<i>PARK</i>	<i>OF</i>	<i>CUL</i>			
<i>TURE</i>	<i>8</i>	<i>REST.</i>						

DATE OF PHOTO	TYPE	QUALITY	CLASS	NO. OF CARDS	SOURCE
	<i>3</i>	<i>1</i>	<i>4</i>	<i>4</i>	<i>(1, 6, 7, 10) STATINTL</i>

CLASSIFICATION
 CAPTIONED BY *EL*

PHOTO NO. E 486614 Approved For Release 1999/09/21 : CIA-RDP78-05867A000301150026-2

COUNTRY USSR PROVINCE

AREA NO	SUBJECT	SUBJECT	SUBJECT	SUBJECT	SUBJECT	SUBJECT	SUBJECT	SUBJECT
A249N	C2G	C6B	AKA	AKC	C71			
STALIN	NO		VL	ITSA	A		I/N	A
RTEMA								

DATE OF PHOTO	TYPE	QUALITY	CLASS	NO. OF CARDS	SOURCE
	3	1	4	5	

(8) (7, 28, 32) STATINTI



CLASSIFICATION Approved For Release 1999/09/21 : CIA-RDP78-05867A000301150026-2

PHOTO NO. 486615
 Approved For Release 1999/09/21 : CIA-RDP78-05867A000301150026-2
 MAP REFERENCE P-1824
 LATITUDE 48 03 00 N
 LONGITUDE 37 48 E

COUNTRY USSR
 PROVINCE

AREA NO	SUBJECT	SUBJECT	SUBJECT	SUBJECT	SUBJECT	SUBJECT	SUBJECT
A249N	C18						
	STALIN						
	BUILDING						
	GOLD " TRUST						

DATE OF PHOTO	TYPE	QUALITY	CLASS	NO. OF CARDS	SOURCE
	4	1	4	1	

STATINTI
 (47)

PHOTO NO. 486616 Approved For Release 1999/09/21 P-1824 MAP REFERENCE CIA-RDP78-05867A000301150026-2 LATITUDE 57 LONGITUDE 07E

COUNTRY USSR PROVINCE

AREA NO	SUBJECT	SUBJECT	SUBJECT	SUBJECT	SUBJECT	SUBJECT	SUBJECT	SUBJECT
A249N	AKA	AKC	C6B	C2G				
5	STILINIC		10	TEATR	15	AL'N	20	AY'A
25	PLD	SHCHAD'	30		35		40	
45			50					

DATE OF PHOTO	TYPE	QUALITY	CLASS	NO. OF CARDS	SOURCE
	3	1	4	4	(7, 28, 37) INTL

CLASSIFICATION Approved For Release 1999/09/21 CIA-RDP78-05867A000301150026-2

PHOTO NO. 486617 Approved For Release 1999/09/21 : CIA-RDP78-05867A000301150026-2
 MAP REFERENCE P-1824 C LATITUDE 37 4 SE LONGITUDE 37 4 SE

COUNTRY USSR PROVINCE

AREA NO	SUBJECT	SUBJECT	SUBJECT	SUBJECT	SUBJECT	SUBJECT	SUBJECT	SUBJECT
A 249A	E 6 B	C 2 6	C 3 2					
S T A L I N O				P R O S P E K T				1 / N
G U R O V A.								

DATE OF PHOTO	TYPE	QUALITY	CLASS	NO. OF CARDS	SOURCE
	3	1	4	3	[REDACTED]

CLASSIFICATION [7, 28] STATINTL

PHOTO NO. 486618
 Approved For Release 1999/09/21 : CIA-RDP78-05867A000301150026-2
 MAP REFERENCE P-1824
 LATITUDE 37
 LONGITUDE 48E

COUNTRY USSR

AREA NO	SUBJECT	SUBJECT	SUBJECT	SUBJECT	SUBJECT	SUBJECT	SUBJECT	SUBJECT
A249N	C2C							
STALIN	5			10	CINEMA	15	I/N	20
HEVCHENKA	25			30		35		40
	45			50				

DATE OF PHOTO	TYPE	QUALITY	CLASS	NO. OF CARDS	SOURCE
	4	1	4	1	

CLASSIFICATION (7) STATINTL

PHOTO NO. 486619
 Approved For Release 1999/08/21
 LOT NO. P-7824
 MAP REFERENCE CIA-RDP78-05867A000301150026-2
 LATITUDE 37
 LONGITUDE 48E

COUNTRY HOSR PROVINCE

AREA NO	SUBJECT	SUBJECT	SUBJECT	SUBJECT	SUBJECT	SUBJECT	SUBJECT
A249N	C2C						
	5	10	15	20	25	30	35
STALL	IND	OPERA	8	BAL			
LET	THEATER						
	45	50					

DATE OF PHOTO	TYPE	QUALITY	CLASS	NO. OF CARDS	SOURCE
	4	1	4	1	(7, 10) STATINTL

CLASSIFICATION Approved For Release 1999/08/21
 LOT NO. P-7824
 MAP REFERENCE CIA-RDP78-05867A000301150026-2

PHOTO NO. 486620
 Approved For Release 1999/09/21 : CIA-RDP78-05867A000301150026-2
 MAP REFERENCE P-1824
 LATITUDE 46° 30' 15" N
 LONGITUDE 37 48 E

COUNTRY USSR

AREA NO	SUBJECT	SUBJECT	SUBJECT	SUBJECT	SUBJECT	SUBJECT	SUBJECT	SUBJECT
A 249N	AKR							
STAL	5	1	10	R. R.	15	STATION	20	
	25		30		35		40	
	45		50					

(A 27) STATINTL

DATE OF PHOTO	TYPE	QUALITY	CLASS	NO. OF CARDS	SOURCE
	4	1	4	1	

CLASSIFICATION Approved For Release 1999/09/21 : CIA-RDP78-05867A000301150026-2

Approved For Release 1999/09/21 : CIA-RDP78-05867A000301150026-2

PHOTO NO. 486621

MAP REFERENCE P-1824

LATITUDE 46° 30' 15" N

LONGITUDE 37 48 E

COUNTRY USSR

AREA NO	SUBJECT	SUBJECT	SUBJECT	SUBJECT	SUBJECT	SUBJECT	SUBJECT	SUBJECT
A 249N	CIA	C6B						
S T A L I N O				L I B R A R Y				I / N
N. K. K R U P S K O Y.								

DATE OF PHOTO	TYPE	QUALITY	CLASS	NO. OF CARDS	SOURCE
	3/4	1	4	2	[REDACTED]

CAPTIONED BY

Approved For Release 1999/09/21 : CIA-RDP78-05867A000301150026-2

PHOTO NO. 456622 Approved For Release 1999/09/21 : CIA-RDP78-05867A000301150026-2

COUNTRY USSR PROVINCE

AREA NO	SUBJECT	SUBJECT	SUBJECT	SUBJECT	SUBJECT	SUBJECT	SUBJECT	SUBJECT
C 250N	C18	C4A	DID					
YALTA		SAN	ATOR	R	U	M		1/N
A.P.		CHEK	H	O	V.			

DATE OF PHOTO	TYPE	QUALITY	CLASS	NO. OF CARDS	SOURCE
	3	1	4	3	[REDACTED]

CLASSIFICATION Approved For Release 1999/09/21 : CIA-RDP78-05867A000301150026-2

PHOTO NO. 186620
 Approved For Release 1999/09/21 : CIA-RDP78-05867A000301150026-2
 MAP REFERENCE P-1724
 LATITUDE 34
 LONGITUDE 10 10E

COUNTRY USSR PROVINCE

AREA NO	SUBJECT	SUBJECT	SUBJECT	SUBJECT	SUBJECT	SUBJECT	SUBJECT	SUBJECT
C 250N	C18	C4A						
YALTA		"ENERGETIK"					SAN	
ATORUM								

DATE OF PHOTO	TYPE	QUALITY	CLASS	NO. OF CARDS	SOURCE
	4	1	4	2	(47) STATINTL

CLASSIFICATION Approved For Release 1999/09/21 : CIA-RDP78-05867A000301150026-2
 CAPTIONED BY CL
 FORM NO. 174 USE PREVIOUS EDITIONS
 PHOTO ANALYSIS REPORT
 GPO 918791

PHOTO NO. 186621 Approved For Release 1999/09/24 : CIA-RDP78-05867A000301150026-2
 LOT NO. 78/24 MAP REFERENCE A000301150026-2 LATITUDE 34 LONGITUDE 10E

COUNTRY USSR PROVINCE

AREA NO	SUBJECT	SUBJECT	SUBJECT	SUBJECT	SUBJECT	SUBJECT	SUBJECT	SUBJECT	SUBJECT
<u>C 250N</u>	<u>C46</u>	<u>C48</u>							
<u>YALTA</u>		<u>PARK</u>				<u>MONUMENT</u>			
<u>TTO</u>	<u>A.</u>	<u>P.</u>		<u>CHERKHOV.</u>					

DATE OF PHOTO	TYPE	QUALITY	CLASS	NO. OF CARDS	SOURCE
	<u>4</u>	<u>1</u>	<u>4</u>	<u>2</u>	<u>(10) STATINTI</u>

PHOTO NO. 186605 Approved For Release 1999/09/24 : CIA-RDP78-05867A000401150202
 MAP REFERENCE A-RDP78-05867A000401150202
 LATITUDE 34
 LONGITUDE 10E

COUNTRY		USSR							
AREA NO		C250N C46							
SUBJECT		SUBJECT		SUBJECT		SUBJECT		SUBJECT	
YALTA		OBELISK		TO		30		20	
- YEAR		LENIN		DECREE		35		40	

permitting use of the Crimea
 for healing workers.

(10) STATINTI

DATE OF PHOTO	TYPE	QUALITY	CLASS	NO. OF CARDS	SOU
	4	1	4	1	

CLASSIFICATION Approved For Release 1999/09/24 : CIA-RDP78-05867A000301150026-2
 CAPTIONED BY

PHOTO NO. 486620
 Approved For Release 1999/09/24 : CIA-RDP78-05867A000301150026-2
 MAP REFERENCE P-1824
 LATITUDE 44 30 N
 LONGITUDE 34 10 E

COUNTRY USSR PROVINCE

AREA NO	SUBJECT	SUBJECT	SUBJECT	SUBJECT	SUBJECT	SUBJECT	SUBJECT	SUBJECT
C 250 N	C 26	C 48	C 46	DID				
YALTA			STATUE				LEN	
IN	IN	GORODSKAYA					PLD	
SCHHAD'								

(City Square).

(1, 7, 10) STATINTI

DATE OF PHOTO	TYPE	QUALITY	CLASS	NO. OF CARDS	SOURCE
	3	1	4	4	



CLASSIFICATION Approved For Release 1999/09/24 : CIA-RDP78-05867A000301150026-2
 CAPTIONED BY RUP CL

PHOTO NO. 486627
 MAP REFERENCE F-1221
 LATITUDE 301150026-2
 LONGITUDE 24 125

AREA NO	SUBJECT	SUBJECT	SUBJECT	SUBJECT	SUBJECT	SUBJECT	SUBJECT	SUBJECT
C 250 N	D 26	C 26	C 6 2	D 2 P				
	3							20
Y A L T A								40
	25							
	45							

DATE OF PHOTO	TYPE	QUALITY	CLASS	NO. OF CARDS	SOURCE
	3	1	4	167	STATINTL



PHOTO NO. 486625
 Approved For Release 1999/09/21 : CIA-RDP78-05867A000301150026-2
 MAP REFERENCE P-1724
 LATITUDE 43 22N
 LONGITUDE 32 22E

COUNTRY USSR PROVINCE

AREA NO	SUBJECT	SUBJECT	SUBJECT	SUBJECT	SUBJECT	SUBJECT	SUBJECT	SUBJECT
C 250N	ALG							
Y E V P	A T	L E I	Y A		B O A T		S T	
A T I O N.								

DATE OF PHOTO	TYPE	QUALITY	CLASS	NO. OF CARDS	SOURCE
	3	2	4	1	(30) STATINTL

PHOTO NO. 486629
 Approved For Release 1999/09/21 : CIA-RDP78-05867A000301150026-2
 MAP REFERENCE 7-124
 LATITUDE 19 12' N
 LONGITUDE 33 22' E

COUNTRY USSR PROVINCE

AREA NO	SUBJECT	SUBJECT	SUBJECT	SUBJECT	SUBJECT	SUBJECT	SUBJECT	SUBJECT
C250N	C18							
YEVPA	ATOR	10	YA	15	SAN	ATOR	20	
IUM	25	IN	30	XX	PARTY	35	CONG	40
RESS,	45			50	-			

DATE OF PHOTO	TYPE	QUALITY	CLASS	NO OF CARDS	SOUR
	4	1	4	1	

CLASSIFICATION (4,7) STATINTL

CAPTIONED BY

PHOTO NO. 486630 Approved For Release 1999/09/21 : CIA-RDP78-05867A000301150026-2
 MAP REFERENCE P-1824 C LATITUDE 45 20 N LONGITUDE 33 22 E

COUNTRY USSR PROVINCE

AREA NO	SUBJECT	SUBJECT	SUBJECT	SUBJECT	SUBJECT	SUBJECT	SUBJECT	SUBJECT
C25PN	C18							
YEVP	A	T	O	R	I	Y	A	"U
S	A	N	A	T	O	R	I	U
								M.

DATE OF PHOTO	TYPE	QUALITY	CLASS	NO. OF CARDS	SC
	4	1	4	1	

CLASSIFICATION (4) STATINTI
 CAPTIONED BY CL

PHOTO NO. 486631 Approved For Release 1999/09/21 : CIA-RDP78-05867A000301150026-2

COUNTRY *USSR* PROVINCE

AREA NO	SUBJECT	SUBJECT	SUBJECT	SUBJECT	SUBJECT	SUBJECT	SUBJECT	SUBJECT
<i>0250N</i>	<i>C6B</i>	<i>AKC</i>	<i>026</i>					
<i>Y E V P</i>	<i>H T</i>	<i>K I</i>	<i>Y A</i>			<i>U L</i>	<i>T S A</i>	
<i>R E V O L</i>	<i>Y U T S</i>	<i>I I</i>						

DATE OF PHOTO	TYPE	QUALITY	CLASS	NO. OF CARDS	SOURCE
	<i>3</i>	<i>1</i>	<i>4</i>	<i>3</i>	<i>(7, 28, 33) STATINTL</i>

Approved For Release 1999/09/21

MAP REFERENCE

LATITUDE

LONGITUDE

CIA-RDP78-05867A000301150026-2

33 22E

PHOTO NO. 486632

P-1824

COUNTRY

USSR

PROVINCE

AREA NO

C250N C62 C26 C48

SUBJECT

SUBJECT

SUBJECT

SUBJECT

SUBJECT

SUBJECT

SUBJECT

SUBJECT

YEVPA TORIYA EASTERN SECTION OF CITY

(6, 7, 10) STATINTL

DATE OF PHOTO

TYPE

QUALITY

CLASS


NO. OF CARDS

SOURCE

3 2 4 3

CAPTIONED BY

CL



CLASSIFICATION

Approved For Release 1999/09/21

CIA-RDP78-05867A000301150026-2

GPO 918791

FORM NO. 174

USE PREVIOUS EDITIONS

PHOTO ANALYSIS REPORT

Approved For Release 1999/09/21

CIA-RDP78-05867A00030150026-2

MAP REFERENCE
LATITUDE 45 12 N
LONGITUDE 33 22 E

PHOTO NO.

486633

P-1824

COUNTRY

USSR

AREA NO

C 250N

SUBJECT C 6 B

SUBJECT C 2 G

SUBJECT C 7 I

SUBJECT

SUBJECT

SUBJECT

SUBJECT

SUBJECT

Y E V P A T O R I Y A

5 25 45

10 30 50

15 35 40 20
N A B E R E Z

G O R ' K O G O .

(7, 8, 28) STATINTL



DATE OF PHOTO

TYPE

QUALITY

CLASS

NO. OF CARDS

SOURCE

3

1

4

3

CAPTIONED BY

CLASSIFICATION

Approved For Release 1999/09/21

CIA-RDP78-05867A00030150026-2

GPO 918791

PHOTO ANALYSIS REPORT

FORM NO. 174 USE PREVIOUS EDITIONS

PHOTO NO. 986634 Approved For Release 1999/09/21 : CIA-RDP78-05867A000301150026-2
 MAP REFERENCE P-1824 LATITUDE 52 22E LONGITUDE 33 22E

COUNTRY USSR PROVINCE:

AREA NO	SUBJECT	SUBJECT	SUBJECT	SUBJECT	SUBJECT	SUBJECT	SUBJECT	SUBJECT
<u>C 257N</u>	<u>C48</u>	<u>C46</u>						
<u>Y E V P A T E R I Y A</u>						<u>K U R O R T N</u>		
<u>Y Y P A R K.</u>								

DATE OF PHOTO	TYPE	QUALITY	CLASS	NO. OF CASES	SOURCE
	<u>4</u>	<u>2</u>	<u>4</u>	<u>2</u>	<u>(7, 10) STATINTL</u>


CLASSIFICATION SECRET
 CAPTIONED BY EL
 Approved For Release 1999/09/21 : CIA-RDP78-05867A000301150026-2

PHOTO NO. *Approved For Release 1999/09/21 : CIA-RDP78-05867A000301150026-2* MAP REFERENCE *F-1024* LATITUDE *51 12 N* LONGITUDE *33 22 E*

COUNTRY *USSR* PROVINCE

AREA NO	SUBJECT	SUBJECT	SUBJECT	SUBJECT	SUBJECT	SUBJECT	SUBJECT	SUBJECT
<i>C250N</i>	<i>1</i>	<i>C18</i>						
<i>YEVPA</i>	<i>5</i>	<i>TOR</i>	<i>10</i>	<i>Y A</i>	<i>15</i>	<i>" O K T</i>	<i>Y A B R</i>	<i>20</i>
<i>SAN</i>	<i>25</i>	<i>A T O R</i>	<i>30</i>	<i>I U M.</i>	<i>35</i>			<i>40</i>
	<i>45</i>		<i>50</i>					

(4, 7) STATINTI

DATE OF PHOTO	TYPE	QUALITY	CLASS	NCL. OF CARDS	SOURCE
	<i>4</i>	<i>1</i>	<i>4</i>	<i>1</i>	

CLASSIFICATION *TOP SECRET* CAPTIONED BY *EL*

PHOTO NO. 486636 Approved For Release 1999/09/21 : CIA-RDP78-05867A000301150026-2
 MAP REFERENCE 7-1824 LATITUDE 49° 57' 22" N LONGITUDE 33 22 E

COUNTRY USSR PROVINCE

AREA NO	SUBJECT	SUBJECT	SUBJECT	SUBJECT	SUBJECT	SUBJECT	SUBJECT
<u>C250N</u>	<u>AKO</u>						
<u>YEVP</u>	<u>A</u>	<u>T</u>	<u>O</u>	<u>R</u>	<u>I</u>	<u>Y</u>	<u>A</u>
<u>1</u>	<u>D</u>	<u>M</u>				<u>B. B.</u>	<u>S T A T</u>

DATE OF PHOTO	TYPE	QUALITY	CLASS	NO. OF CARDS	SOURCE
	<u>4</u>	<u>1</u>	<u>4</u>	<u>1</u>	

CLASSIFICATION (7, 27) STATINTL

PHOTO NO. 456657
 Approved For Release 1999/09/21 : CIA-RDP78-05867A000301150066-2
 LOT NO. P-1824
 MAP REFERENCE 0
 LATITUDE 51 58N
 LONGITUDE 39 12N

COUNTRY USSR PROVINCE

AREA NO	SUBJECT	SUBJECT	SUBJECT	SUBJECT	SUBJECT	SUBJECT	SUBJECT	SUBJECT
B 234N	C 26							
V	5	10	15	20				
L	25	30	35	40				
O	45	50						

DATE OF PHOTO	TYPE	QUALITY	CLASS	NO. OF CARDS	NO.
	3	2	4	1	

CLASSIFICATION
 CAPTIONED BY
 (7, 10) STATINTL

PHOTO NO. 156638 APPROVED FOR RELEASE 1999/05/21 BY CIA-RDP78-05867A000101150026-2

COUNTRY USSR PROVINCE

AREA NO	SUBJECT	SUBJECT	SUBJECT	SUBJECT	SUBJECT	SUBJECT	SUBJECT	SUBJECT
B234N	cib	AKF						
VORONEZH				ARCHWAY				
ADMINS				BUILDINGS				
H.D.								

not capitalized

not capitalized

[prob. S.E. Railroad Association]

(7, 27) STATINTL

DATE OF PHOTO	TYPE	QUALITY	CLASS	NO. OF CARDS	SOURCE
	4	1	4	2	

CLASSIFICATION Approved For Release 1999/05/21 BY CIA-RDP78-05867A000301150026-2

PHOTO NO. 486639 Approved For Release 1999/09/21 : CIA-RDP78-05867A000301150026-2
 MAP REFERENCE P-1824 C LATTITUDE 51 52N LONGITUDE 39 12N

COUNTRY USSR PROVINCE

AREA NO	SUBJECT	SUBJECT	SUBJECT	SUBJECT	SUBJECT	SUBJECT	SUBJECT	SUBJECT
B234N	C41	C48						
VORON	NEZH		10	SUMMER		15	HOU	20
SEIN	CHILDREN'S		30			35	PARK.	40
			45			50		

(7, 10) STATINTL

DATE OF PHOTO	TYPE	QUALITY	CLASS	NO. OF CARDS	SOURCE
	4	1	4	2	

CLASSIFICATION Approved For Release 1999/09/21 : CIA-RDP78-05867A000301150026-2

PHOTO NO. 486640 Approved For Release 1999/09/21 : CIA-RDP78-05867A000301150026-2

COUNTRY: USSR PROVINCE: MAP REFERENCE: 57 50N-2 LONGITUDE: 39 12E

AREA NO	SUBJECT	SUBJECT	SUBJECT	SUBJECT	SUBJECT	SUBJECT	SUBJECT	SUBJECT
B234N	C26	C36	Ake	C6B				
VORONEZH					10	PLD	15	SHCHAD'
IN	V.	I.	LENINA.		30		35	
					45			

[Voronezh Hotel on right.]

DATE OF PHOTO	TYPE	QUALITY	CLASS	NO. OF CARDS	SOURCE
	3	1	(7, 10, 28, 32)	4	STATINTL

CLASSIFICATION: Approved For Release 1999/09/21 : CIA-RDP78-05867A000301150026-2

PHOTO NO. 4866-11
 Approved For Release 1999/09/21 : CIA-RDP78-05867A000301150026-2
 MAP REFERENCE
 LATITUDE 39 12E
 LONGITUDE

COUNTRY USSR
 PROVINCE

AREA NO	SUBJECT	SUBJECT	SUBJECT	SUBJECT	SUBJECT	SUBJECT	SUBJECT	SUBJECT
B234N	C26	C48						
VORONEZH			10	STAIRWAY	15			20
N. PETROVSKIY			30	SKVER.	35			40
			45					

(7,10) STATINTI

DATE OF PHOTO	TYPE	QUALITY	CLASS	NO. OF CARDS	SOURCE
	4	1	4	2	


CLASSIFICATION
 CAPTIONED BY

PHOTO NO. 486642 Approved For Release 1999/09/21 : CIA-RDP78-05867A000301150026-2
 MAP REFERENCE P-1824
 LATITUDE 57 28 N
 LONGITUDE 39 12 E

COUNTRY	USSR								
AREA NO	B234N	SUBJECT	C26	SUBJECT	C48	SUBJECT		SUBJECT	
	VORONEZH	5		10	KOLITSOVSKI	15		20	
	YSKVER.	25		30		35		40	
		45		50					

(7, 10) STATINTL

DATE OF PHOTO	TYPE	QUALITY	CLASS	NO. OF CARDS	SOURCE
	4	2	4	2	



CLASSIFICATION Approved For Release 1999/09/21 : CIA-RDP78-05867A000301150026-2

Approved For Release 1999/09/21 : CIA-RDP78-05867A000301150026-2

PHOTO NO. *P-1824* MAP REFERENCE *2* LATITUDE *34* LONGITUDE *12E*

COUNTRY *USSR* PROVINCE

AREA NO.	SUBJECT	SUBJECT	SUBJECT	SUBJECT	SUBJECT	SUBJECT	SUBJECT
<i>B 234N</i>	<i>CSI</i>						
	<i>5</i>	<i>VORONEZH</i>	<i>10</i>	<i>PALACE</i>	<i>15</i>	<i>OF</i>	<i>20</i>
	<i>25</i>	<i>CULTURE</i>	<i>30</i>	<i>IN S. M.</i>	<i>35</i>	<i>KIROV</i>	<i>40</i>
	<i>45</i>	<i>A.</i>	<i>50</i>				

(7.10) STATINTI

DATE OF PHOTO	TYPE	QUALITY	CLASS	NO. OF CARDS
	<i>4</i>	<i>1</i>	<i>4</i>	<i>1</i>

CLASSIFICATION *SECRET* CAPTIONED BY *SK*

PHOTO NO. 486644
 Approved For Release 1999/09/21 : CIA-RDP78-05867A000301150026-2
 MAP REFERENCE P-1824
 LATITUDE 51° 30' N
 LONGITUDE 39 12 E

COUNTRY USSR
 PROVINCE

AREA NO.	SUBJECT	SUBJECT	SUBJECT	SUBJECT	SUBJECT	SUBJECT	SUBJECT
B 234 N	CIJ	B31					
V O R O N E Z H			10	R A D I O - I E K H	15		20
N I K U M.			30		35		40
			45				

(7, 23) STATINTI



DATE OF PHOTO	TYPE	QUALITY	CLASS	NO. OF CARDS	SOURCE
	4	1	4	2	

CLASSIFICATION Approved For Release 1999/09/21 : CIA-RDP78-05867A000301150026-2

PHOTO NO. Approved For Release 1999/09/24 : CIA-RDP78-05867A000301150026-2
 Part II

COUNTRY USSR PROVINCE

AREA NO	SUBJECT	SUBJECT	SUBJECT	SUBJECT	SUBJECT	SUBJECT	SUBJECT	SUBJECT
B 234 N	C6B	AKC	C31					
V O R O N E Z H				10	U L I T S A			20
O Y E V				30	S T R A T O S F E R Y			40
				45				

(7, 28, 32) STATINTI

DATE OF PHOTO	TYPE	QUALITY	CLASS	NO. OF CARDS	SOURCE
	3	2	4	3	

CLASSIFICATION Approved For Release 1999/09/24 : CIA-RDP78-05867A000301150026-2

PHOTO NO. 4566-16
 Approved For Release 1999/09/24 : CIA-RDP78-05867A000301150026-2
 LOT NO. 7124
 MAP REFERENCE
 LATITUDE 51 31 N
 LONGITUDE 39 12 E

COUNTRY	PROVINCE	SUBJECT	SUBJECT	SUBJECT	SUBJECT	SUBJECT	SUBJECT	SUBJECT
USSR		B 234 N	014	AH1				
AREA NO								
		5	10	15	20			
		V O R O N E Z H		P R O B.		A G R I C		
		25	30	35	40			
		U L T U R A L		I N S T I T U T E,				
		45	50					

DATE OF PHOTO	TYPE	QUALITY	CLASS	NO. OF CARDS	FOUR
	4	1	4	2	
CLASSIFICATION					CAPTIONED BY
OVD					CL

(7, 9) STATINTL



PHOTO NO. 486647 Approved For Release 1999/09/24 : CIA-RDP80-05867A000301150026-2

LOT NO. 1999/09/24 MAP REFERENCE A-RDP80-05867A000301150026-2 LATITUDE 51 34 N LONGITUDE 39 12 E

COUNTRY	USSR							
AREA NO	B 234N 251							
SUBJECT	SUBJECT	SUBJECT	SUBJECT	SUBJECT	SUBJECT	SUBJECT	SUBJECT	SUBJECT
VORONEZH			10	PALACE		15	OF	20
CULTURE			50	IN	V.	35	LENIN	40
A			45					

DATE OF PHOTO	TYPE	QUALITY	CLASS	NO. OF CARDS	SOURCE
	4	1	4	1	[REDACTED]
CLASSIFICATION	OVD		CAPTIONED BY CL		

(7, 10) STATINTL

PHOTO NO. Approved For Release 1999/08/24 CIA-RDP78-05867A000301150026-2

COUNTRY: USSR PROVINCE: _____

AREA NO	SUBJECT	SUBJECT	SUBJECT	SUBJECT	SUBJECT	SUBJECT	SUBJECT	SUBJECT
<u>B 234N</u>	<u>C48</u>							
<u>VORONNEZH</u>			10	<u>CHILDREN'S</u>	15			20
<u>PARK</u>			30		35			40
			50					

DATE OF PHOTO	TYPE	QUALITY	CLASS	NO. OF CARDS	SC
	<u>4</u>	<u>1</u>	<u>4</u>	<u>1</u>	

CLASSIFICATION: UJ CAPTIONED BY: CL

PHOTO NO. Approved For Release 1999/09/21 : CIA-RDP80-05867A000601150026-2 LOT NO. 7-1824 MAP REFERENCE B-5867A000601150026-2 LATITUDE 51 30 N LONGITUDE 39 12 E

COUNTRY	PROVINCE	SUBJECT	SUBJECT	SUBJECT	SUBJECT	SUBJECT	SUBJECT	SUBJECT	SUBJECT
	<u>USSR</u>								
AREA NO	<u>B 234N</u>	<u>C26</u>	<u>C6B</u>	<u>AKA</u>					
	<u>VORONEZH</u>	<u>NEZH</u>		<u>ULITS</u>	<u>SA</u>	<u>M</u>	<u>I</u>	<u>R</u>	

(7, 28, 33) STATINTI


DATE OF PHOTO	TYPE	QUALITY	CLASS	NO. OF CARDS	SOURCE
	<u>3</u>	<u>1</u>	<u>4</u>	<u>3</u>	
CLASSIFICATION		<u>OUO</u>	CAPTIONED BY <u>CL</u>		

PHOTO NO. 130504 LOT NO. 130504 MAP REFERENCE CL LATITUDE 51 38 N LONGITUDE 39 12 E
 Approved For Release 1999/09/21 : CIA-RDP78-05867A000801150026-2

COUNTRY	USSR							PROVINCE					
AREA NO	B 234 N	SUBJECT	CZE	SUBJECT	AKC	SUBJECT		SUBJECT		SUBJECT		SUBJECT	
	V I O R O	5	N E Z H	10	" S P A R T A K "	15		M O	20				
	V I E	25	T H E A T E R.	30		35			40				
		45		50									

(7, 10, 32) STATINTI				
DATE OF PHOTO	TYPE	QUALITY	CLASS	NO. OF CARDS
	4	1	4	2
CLASSIFICATION	OVD		CAPTIONED BY CL	

PHOTO NO. **18009A** Approved For Release 1999/09/24 : CIA-RDP78-05867A000301150026-2
 LOT NO. **1099/09/24** MAP REFERENCE **EL 38N** LATITUDE **39** LONGITUDE **12E**

COUNTRY	PROVINCE	SUBJECT	SUBJECT	SUBJECT	SUBJECT	SUBJECT	SUBJECT	SUBJECT
	USSR	AKA	AKA					
AREA NO B234N								
W O R O N E Z H				10	R. R.	15	STATION.	20
				30		35		40
				45				
				50				

DATE OF PHOTO	TYPE	QUANTITY	CLASS	NO. OF CARDS	CAPTIONED BY
	4	1	4	2	UUD CL

(7, 27, 32) STATINTL

PHOTO NO. 486652 Approved For Release 1999/09/24 : CIA-RDP78-05867A000301150026-2

AREA NO	SUBJECT	SUBJECT	SUBJECT	SUBJECT	SUBJECT	SUBJECT	SUBJECT	SUBJECT
B 234N	CZC	AKA						
V O R O	N I E Z H		10	S T A T E		15	D R A M	20
A	T H E A T E R.		30			35		40
			45					

DATE OF PHOTO	TYPE	QUALITY	CLASS	NO. OF CARDS	CAPTIONED BY
	4	1	4	2	CL

(7, 10, 32) STATINTL



PHOTO NO. *100009* Approved For Release 1999/09/21 : CIA-RDP78-05867A000301150026-2
 LOT NO. *100009* MAP REFERENCE *ED 00N* LATITUDE *36 15E* LONGITUDE

COUNTRY	PROVINCE	SUBJECT	SUBJECT	SUBJECT	SUBJECT	SUBJECT	SUBJECT	SUBJECT
	<i>USSR</i>	<i>clb</i>	<i>AG</i>					
AREA NO	<i>D 234N</i>							
	<i>K H A R' K O V</i>							
	<i>USE</i>							

DATE OF PHOTO	TYPE	QUALITY	CLASS	NO. OF CARDS	SOURCE OF PHOTOGRAPH
	<i>4</i>	<i>1</i>	<i>4</i>	<i>2</i>	<i>KNIZHKOVO-ZHURNALINA</i>
					<i>FABRIKA, Kiev, 1960</i>

PHOTO NO. Approved For Release 1999/09/21 : CIA-RDP78-05867A000301150026-2
 486651 LOT NO. 1824 MAP REFERENCE 50 00N LONGITUDE 36 15E

COUNTRY		PROVINCE							
AREA NO	SUBJECT	SUBJECT	SUBJECT	SUBJECT	SUBJECT	SUBJECT	SUBJECT	SUBJECT	SUBJECT
D 234N	C6B	C32	AKA						
K H A R' K O V				H O U S I N G					A L O
N G	P R O S P E K T								S T A L I N A

DATE OF PHOTO	TYPE	QUALITY	CLASS	NO. OF CARDS	SOURCE OF PHOTOGRAPH
	3	1	4	3	KNIZHKOVO-ZHURNAL'NA FABRIKA, Kiev, 1960

PHOTO NO. 48695
 Approved For Release 1999/09/24 : CIA-RDP78-05867A000301150026-2
 LOT NO. 1824
 MAP REFERENCE
 LATITUDE 50 00 N
 LONGITUDE 36 15 E

COUNTRY USSR
 PROVINCE

AREA NO	SUBJECT	SUBJECT	SUBJECT	SUBJECT	SUBJECT	SUBJECT	SUBJECT	SUBJECT	SUBJECT
D234N	C32	AKA	C6B	C26					
	KHAR'KOV		SHOPS						
	SING	ALONG							
	LENINA								

DATE OF PHOTO	TYPE	QUALITY	CLASS	NO. OF CARDS	SOURCE OF PHOTOGRAPH
	3	1	4	4	KNIZHKOV-ZHURNAL'NA FABRIKA, 1/16

CAPTIONED BY OVD CV

PHOTO NO. 1806
 Approved For Release 1999/09/24 : CIA-RDP78-05867A000301150026-2
 LOT NO. 1000
 MAP REFERENCE 50000N
 LATITUDE 50 00N
 LONGITUDE 36 15E

COUNTRY	USSR													
AREA NO	D 234N	SUBJECT	C 6 B	SUBJECT	AKA	C 32	SUBJECT		SUBJECT		SUBJECT		SUBJECT	
	K H A R' K O V													
	E A L O N G													
	A Y A													

DATE OF PHOTO	TYPE	QUALITY	CLASS	NO. OF CARDS	SOURCE OF PHOTOGRAPH
	3	1	4	3	KNIZHKOVO-ZHURNAL'NA FABRIKA, Kiev, 1960
CLASSIFICATION	OUD		CL		

PHOTO NO. 1860
 Approved For Release 1999/09/24 : CIA-RDP78-05867A000301150026-2
 LOT NO. P 1024
 MAP REFERENCE B
 LATITUDE 50 00N
 LONGITUDE 36 15E

COUNTRY	USSR								
AREA NO.	D 234N	SUBJECT	C48	SUBJECT	AKC	SUBJECT	CH	SUBJECT	
	K H A R' K O V				P A R K				
	A K O V S K O G O								

near settlement of Tractor-Building Plant in Ordzhonikidze.

(7, 10, 32)

DATE OF PHOTO	TYPE	QUALITY	CLASS	NO. OF CARDS	SOURCE OF PHOTOGRAPH
	3	1	4	3	KNIZHKOVO-ZHURNAL'NA FABRIKA, Kiev, 1960
CLASSIFICATION	DUO		CAPTIONED BY		CL

PHOTO NO. 18005
 Approved For Release 1999/09/21 : CIA-RDP78-05867A000301150026-2
 LOT NO. 170224
 MAP REFERENCE 9
 LATITUDE 50 00 N
 LONGITUDE 36 15 E

AREA NO	SUBJECT	SUBJECT	SUBJECT	SUBJECT	SUBJECT	SUBJECT	SUBJECT	SUBJECT
D 234N	C6B	C32	C26	C71	AKA			
K H A R' K O V								
SHOPS								
LD.	PL							

in settlement of Tractor-Building Plant in Ordzhonikidze

(7, 28, 32)

DATE OF PHOTO	TYPE	QUALITY	CLASS	NO. OF CARDS	SOURCE OF PHOTOGRAPH
	3	1	4	5	KNIZHKOV-ZHURNAL'NA FABRIKA, Kiev, 1960

CLASSIFICATION OUD
 CAPTIONED BY CL

PHOTO NO. (Approved For Release 1999/09/24) LOT NO. P 9924 MAP REFERENCE 50 DDN LONGITUDE 36 15 E
 CIA-RDP78-05867A000301150026-2

COUNTRY	USSR								
AREA NO	D 234N	SUBJECT	C15	SUBJECT	C12	SUBJECT		SUBJECT	
	K H A R' K O V								
	N I N								
	R A C T O R - B L.								

Tractor-Building Plant in Ordzhonikidzes

DATE OF PHOTO	TYPE	QUALITY	CLASS	NO. OF CARDS	SOURCE OF PHOTOGRAPH
	4	1	4	2	ENIZHNEVO-ZHILINAL'NA PAKHKA, KINO PLOD
CLASSIFICATION	OUD		CAPTIONED BY		CL

PHOTO NO. Approved For Release 1999/09/24 : CIA-RDP78-05867A000301150026-2

COUNTRY 486660 USSR PROVINCE

AREA NO	SUBJECT	SUBJECT	SUBJECT	SUBJECT	SUBJECT	SUBJECT	SUBJECT
D 234N	AFU						
	KHAR'KOV						
	TESTING						

at Transport Machine-Building Plant
in Malysheva

(25, 27)

DATE OF PHOTO	TYPE	QUALITY	CLASS	NO. OF CARDS	SOURCE OF PHOTOGRAPH
	1	1	4	1	KNIZHKOVO-ZHURNAL'NA FABRIKA, Kiev, 1960

PHOTO NO. **Approved For Release 1999/09/21 : CIA-RDP78-05867A000301150026-2** LOT NO. **18507** MAP REFERENCE **Ukraine** LATITUDE **46 15 E** LONGITUDE **36 15 E**

COUNTRY	USSR							
AREA NO.	D 234 N	D 36	C 32	C 26				
SUBJECT	K H A R'K O V			N A B E R E Z H N A Y				
	A R E K I		L O P A N'					

(embankment along river Lopan')

(7, 29)

DATE OF PHOTO		TYPE	QUALITY	CLASS	NO. OF CARDS	SOURCE OF PHOTOGRAPH
		3	1	4	3	KNIZHKIVI-ZHURNAL'NA FABRIKA, Kiev, 1960
CLASSIFICATION		OUO		CAPTIONED BY	CL	

PHOTO NO. 486002		LOT NO. 1999/09/21		MAP REFERENCE CIA-RDP78-05867A000301150026-2		LATITUDE 50 00N		LONGITUDE 36 15E	
COUNTRY USSR				PROVINCE					
AREA NO	SUBJECT	SUBJECT	SUBJECT	SUBJECT	SUBJECT	SUBJECT	SUBJECT	SUBJECT	SUBJECT
D 234N	C 32	C 6 B							
K H A R' K O V		I N T E R S E C T I O							
N O F		U L I T S A		P U S H K I N A					
[U L]		[C H E R N Y I]							
<p>ulitsa Chernysheva. Part 1 of 2-part panorama. See CIA — [opposite page] for other view.</p>									
DATE OF PHOTO		TYPE	QUALITY	CLASS	NO. OF CARDS	SOURCE OF PHOTOGRAPH			
		4	1	4	2	KNIZHKOVO-ZHURNAL'NA FABRIKA, Kiev, 1960			
CLASSIFICATION			CAPTIONED BY						
010			CL						

PHOTO NO. 48665 Approved For Release 1999/09/24 : CIA-RDP78-05867A000301150026-2

COUNTRY USSR PROVINCE

AREA NO.	SUBJECT	SUBJECT	SUBJECT	SUBJECT	SUBJECT	SUBJECT	SUBJECT	SUBJECT
D 234N	C16	C46						
K H A R' K O V								
M O F U L I T S A								
B [U L C H E R N Y.]								

Monument in foreground to Ukrainian writer M. M. Kotsyubynskiy

ulitsa Chernysheva. Part 2 of 2 part panorama. See CIA [opposite page] for other view.

DATE OF PHOTO	TYPE	QUALITY	CLASS	NO. OF CARDS	SOURCE OF PHOTOGRAPH
	4	1	4	2	KNIZHKOVO-ZHURNAL'NA FABIKA, Kiev 1960

CLASSIFICATION OUD CAPTIONED BY CL

PHOTO NO. 486661 Approved For Release 1999/09/21 : CIA-RDP78-05867A000301150026-2

LOT NO. 1999/09/21 MAP REFERENCE LATITUDE 36 15E LONGITUDE 36 15E

COUNTRY	AREA NO	SUBJECT	SUBJECT	SUBJECT	SUBJECT	SUBJECT	SUBJECT	SUBJECT	SUBJECT
USSR	D 234N	C 26	C 6 B						
	K H A R	R O V		10	P R O S P E K T	15			20
	N I N A			30		35			40
				45					50

DATE OF PHOTO	TYPE	QUALITY	CLASS	NO. OF CARDS	SOURCE OF PHOTOGRAPH
	3	1	4	2	KNIZHEVO-ZIMOLINA
					SAITPA, Nov. 1966

CLASSIFICATION Approved For Release 1999/09/21 : CIA-RDP78-05867A000301150026-2

PHOTO ANALYSIS REPORT

PHOTO NO. *130811* LOT NO. *1999/00224* MAP REFERENCE *78-05867A000301150026-2* LATITUDE *50 00 N* LONGITUDE *36 15 E*

COUNTRY *USSR* PROVINCE

AREA NO	SUBJECT	SUBJECT	SUBJECT	SUBJECT	SUBJECT	SUBJECT	SUBJECT
<i>D 234 N</i>	<i>C 32</i>						
<i>K H A R' K O V</i>			<i>10</i>	<i>N E W</i>		<i>15</i>	<i>A P A R T M E</i>
<i>N I T S</i>			<i>25</i>	<i>F O R</i>		<i>30</i>	<i>W O R K E R S</i>
<i>L I N</i>			<i>45</i>	<i>M A L Y S H V</i>		<i>50</i>	<i>O F [P</i>

*Transport Machine-Building Plant
in Malysheva.*

(7)

DATE OF PHOTO	TYPE	QUALITY	CLASS	NO. OF CARDS	SOURCE OF PHOTOGRAPH
	<i>3</i>	<i>1</i>	<i>4</i>	<i>1</i>	<i>KNIZHKOVO-ZHURNAL'NA FABRIKA, Kiev, 1960</i>

PHOTO NO. 18666b
 Approved For Release 1999/09/21 : CIA-RDP78-05867A000301150026-2
 LOT NO. 18666b
 MAP REFERENCE
 LATITUDE 48 00N
 LONGITUDE 36 15E

COUNTRY USSR
 PROVINCE

AREA NO	SUBJECT	SUBJECT	SUBJECT	SUBJECT	SUBJECT	SUBJECT	SUBJECT	SUBJECT
D234N	C32	C71	D36					
	⁵ KHAR'KOV		¹⁰ A	¹⁵ P	²⁰ A	²⁵ R	³⁰ T	³⁵ M
	²⁵ O	³⁰ U	³⁵ S	⁴⁰ E	⁴⁵ A	⁵⁰ L	⁵⁵ O	⁶⁰ N
	⁶⁵ A	⁷⁰ Y	⁷⁵ A	⁸⁰ [⁸⁵ L	⁹⁰ O	⁹⁵ P	¹⁰⁰ A

reki Lopan' (embankment ~~along~~
 of river Lopan').

(1, 7, 8)

DATE OF PHOTO	TYPE	QUALITY	CLASS	NO. OF CARDS	SOURCE OF PHOTOGRAPH
	3	1	4	3	RUZHITSKI-ZHUKOV'NA FAKHKA, Nov 1966

CLASSIFICATION
 Approved For Release 1999/09/21 : CIA-RDP78-05867A000301150026-2
 CAPTIONED BY
 UUC CL

PHOTO NO. 486667
 APPROVED FOR RELEASE 1999/09/24
 MAP REFERENCE 6
 LATITUDE 50 00N
 LONGITUDE 36 15E
 CIA-RDP78-05867A000301150026-2

COUNTRY	PROVINCE	SUBJECT	SUBJECT	SUBJECT	SUBJECT	SUBJECT	SUBJECT	SUBJECT
USSR		AKT	48					
AREA NO. D234N				10	BRIDGE	15	IN	20
		3						P
				30		35		40
		25						
				50				
		45						

DATE OF PHOTO	TYPE	QUALITY	CLASS	NO. OF CARDS	SOURCE OF PHOTOGRAPH
	4	1	4	2	KNIZHKOVO-ZHURNAL'NA FABRIKA, Kiev, 1960

PHOTO NO. 486668
 Approved For Release 1999/09/24 : CIA-RDP78-05867A000301150026-2
 MAP REFERENCE 57 00N 36 15E
 LATITUDE 57 00N
 LONGITUDE 36 15E

COUNTRY	PROVINCE	SUBJECT	SUBJECT	SUBJECT	SUBJECT	SUBJECT	SUBJECT	SUBJECT
USSR		D 234N	C 32	G 6B	AKA	AKC	271	
		K H A R' K O V			10	C H E R V O N O A R M	15	20
		E Y S K A Y A			25	U L I T S A	35	40
					45			
					50			

(78, 28 32)

DATE OF PHOTO	TYPE	QUALITY	CLASS	NO. OF CARDS	SOURCE OF PHOTOGRAPH
	3	1	4	5	KNIZHKOVO-ZHURNAL'NA FABRIKA, Kiev, 1960.

CLASSIFICATION DUO CL
 Approved For Release 1999/09/24 : CIA-RDP78-05867A000301150026-2

Approved For Release 1999/09/24 : CIA-RDP78-05867A000301150026-2

486669

MAP REFERENCE: 50 00N 36 15E

COUNTRY	PROVINCE	SUBJECT	SUBJECT	SUBJECT	SUBJECT	SUBJECT	SUBJECT	SUBJECT
USSR		AKR	CBP	C48				
AREA NO	D 234N							
		5	10	15	20			
	KHAR'KOV							
	YIA	25	30	35	40			
		45	50					

(R.R. station square). Part 1 of 2-part pan. See CIA [opposite page]. (7, 10, 27)

DATE OF PHOTO	TYPE	QUALITY	CLASS	NO. OF CARDS	SOURCE OF PHOTOGRAPH
	3	1	4	3	KNIZHKOVO-ZHURNAL'NA FABRIKA, Kiev, 1960.

Approved For Release 1999/09/24 : CIA-RDP78-05867A000301150026-2

PHOTO NO. Approved For Release 1999/09/24 : CIA-RDP78-05867A000301150026-2

LOT NO. 49990924

MAP REFERENCE 50 00N

LATITUDE 36 15E

COUNTRY USSR

AREA NO	SUBJECT	SUBJECT	SUBJECT	SUBJECT	SUBJECT	SUBJECT	SUBJECT	SUBJECT
D 234N	AKA	C 6 B	C 4 B					
K H A R'K	C V		P R I V O K				Z A L' N A	
Y A	P L O S H C H A D'							

(R.R. station square). Part 2
 of 2-part pan. See CIA —
 [opposite page]. (7 10 27)

DATE OF PHOTO	TYPE	QUALITY	CLASS	NO OF CARDS	SOURCE OF PHOTOGRAPH
	3	1	4	3	KNIZHKEVI-ZHURNAL'NA FABRIKA, Ki. v. HIC

CLASSIFICATION: UNCLAS

CAPTIONED BY: CL

PHOTO NO. 486671
 Approved For Release 1999/09/24 : CIA-RDP78-05867A000301150026-2
 MAP REFERENCE 50 00N
 LATITUDE 36 15E
 LONGITUDE

COUNTRY	USSR								
AREA NO	D 234N	SUBJECT	C 48	SUBJECT	CH 6	SUBJECT	C 26	SUBJECT	
	K H A R' K O V				P A R K			15	I / N
	S H E V C H E N K A							35	T.
									20
									15
									10
									5

In foreground: monument to Kobzarev.

(7, 10)

DATE OF PHOTO	TYPE	QUALITY	CLASS	NO. OF CARDS	SOURCE OF PHOTOGRAPH
	3	1	4	3	KNIZHKOVO-ZHURNAL'NA FABRIKA, Kiev, 1960
CAPTIONED BY					
DHO				CL	

PHOTO NO. **486672** | APPROVED FOR RELEASE 1999/09/24 | MAP REFERENCE **57 00 N** | LATITUDE **36 15 E** | LONGITUDE **36 15 E** | NOT NO. **1-78-24** | CIA-RDP78-05867A000301150026-2

COUNTRY	PROVINCE	SUBJECT	SUBJECT	SUBJECT	SUBJECT	SUBJECT	SUBJECT	SUBJECT
USSR		C14						
D 234 N								
KHARKOV								
F L A W.								

INSTITUTE

DATE OF PHOTO	TYPE	QUALITY	CLASS	NO. OF CARDS	SOURCE OF PHOTOGRAPH
	4	1	4	1	KHARKOV-ZHURNAL'NA FABRIKA, Kiev, 1960

PHOTO NO. 456673
 Approved For Release 1999/09/21 : CIA-RDP78-05867A000301150026-2
 MAP REFERENCE P-1824
 LATITUDE 57 15 N
 LONGITUDE 21 15 E

COUNTRY	AREA NO	SUBJECT	SUBJECT	SUBJECT	SUBJECT	SUBJECT	SUBJECT	SUBJECT
USSR	D 234 N	C 20	AKL	C 6 B				
	K H A R' K O V		" R O D I N A "				M O V I	
	E T H E A T E R.							

DATE OF PHOTO	TYPE	QUALITY	CLASS	NO. OF CARDS	SOURCE OF PHOTOGRAPH
	4	1	4	3	KRIZHKOVI - ZHIL'NAL'NA FABRIKA, KINO, 1960

PHOTO NO. 1 Approved For Release 1999/09/21 : CIA-RDP78-05867A000301150026-2

COUNTRY	USSR							PROVINCE	LATITUDE	LONGITUDE
AREA NO	D 234N	SUBJECT	SUBJECT	SUBJECT	SUBJECT	SUBJECT	SUBJECT	SUBJECT	SUBJECT	
		CS								
	KHAR'KOV									
	ULTURE									

of "Miner's Lamp" Plant.

DATE OF PHOTO	TYPE	QUALITY	CLASS	NO. OF CARDS	SOURCE OF PHOTOGRAPH
	4	1	4	1	KNIZHKOVO-ZHURNAL'NA FABRIKA, Kiev, 1960
CAPTIONED BY					
BVD CL					

PHOTO NO. 486677
 MAP REFERENCE P-1824
 LATITUDE 50° 30' N
 LONGITUDE 36 15 E

COUNTRY	USSR	PROVINCE						
AREA NO	D 234N	SUBJECT	CSD	SUBJECT		SUBJECT		SUBJECT
		SUBJECT		SUBJECT		SUBJECT		SUBJECT
		SUBJECT		SUBJECT		SUBJECT		SUBJECT
		SUBJECT		SUBJECT		SUBJECT		SUBJECT
		SUBJECT		SUBJECT		SUBJECT		SUBJECT
		SUBJECT		SUBJECT		SUBJECT		SUBJECT

K H A R' K O V
 H Y S I E A L
 O R T S
 P A L A C E
 C U L T U R E
 O F
 S P

of the Dinamo Sports Association
 "Avangard."

(7, 10)

DATE OF PHOTO	TYPE	QUALITY	CLASS	NO. OF CARDS	SOURCE OF PHOTOGRAPH
	4	1	4	1	KNIZHKOV-ZHURNAL'NA FABRIKA, Kiev, 1960

CLASSIFICATION Approved For Release 1999/09/21 : CIA-RDP78-05867A000301150026-2

PHOTO NO. 486676
 MAP REFERENCE P-1824
 LATITUDE 51 31 N
 LONGITUDE 30 26 E
 Approved For Release 1999/09/21 : CIA-RDP78-05867A000301150026-2

COUNTRY	USSR							
AREA NO	A 167 N	SUBJECT C26	SUBJECT C6B	SUBJECT C32	SUBJECT	SUBJECT	SUBJECT	SUBJECT
	ORSH	A		PROSPEKT			TEKS	
	TIL'SHCHIKOV						FLAX	
	COMB.							
	SETLMENT]							

Combine settlement.

(6, 7, 28)

DATE OF PHOTO	TYPE	QUALITY	CLASS	NO. OF CARDS	SOURCE OF PHOTOGRAPH
	3	2	4	3	PEREDOVY OPYT - V PROIZVODSTVO, Minsk, 1960.
CAPTIONED BY				CL	

PHOTO NO. 486077 Approved For Release 1999/08/21 : CIA-RDP78-05867A000501150026-2

LOT NO. 1824

MAP REFERENCE

LATITUDE 51 31 N

LONGITUDE 30 26 E

COUNTRY USSR PROVINCE

AREA NO	SUBJECT	SUBJECT	SUBJECT	SUBJECT	SUBJECT	SUBJECT	SUBJECT
A 167 N	AGC	AGY					
ORSHA			10	CONVEYER	15	BELT	20
IN	25	SEWING	30	DEPT.	35	OF	40
LAX	45	COMBINE	50				

(8, 22)

DATE OF PHOTO	TYPE	QUALITY	CLASS	NO. OF CARDS	SOURCE OF PHOTOGRAPH
	1	1	4	2	PEREDOVY OPYT - V PROIZVODSTVO,

CLASSIFICATION Approved For Release 1999/08/21 : CIA-RDP78-05867A000501150026-2

PHOTO NO. 4866PS Approved For Release 1999/09/21 : CIA-RDP78-05867A000301150026-2

COUNTRY USSR PROVINCE

AREA NO	SUBJECT	SUBJECT	SUBJECT	SUBJECT	SUBJECT	SUBJECT	SUBJECT	SUBJECT
A167M	AGC	AGY						
	ORISHA		INDIVIDUAL					
	STRUCTURE		BEING					
	MON	LOOM						

weaving

at Flax Combines

(8, 22)

DATE OF PHOTO	TYPE	QUALITY	CLASS	NO. OF CARDS	SOURCE OF PHOTOGRAPH
	1	1	4	2	PEREDOVY OBYT - V PRIZVODSTVO, Minsk, 1960.

PHOTO NO. Approved For Release 1999/09/24 : CIA-RDP78-05867A000301150026-2

COUNTRY 486679 PROVINCE USSR

AREA NO	SUBJECT	SUBJECT	SUBJECT	SUBJECT	SUBJECT	SUBJECT	SUBJECT	SUBJECT
A167N	AGC	AGY						
	ORISHA		WORKERS				OF	FL
	AK	COMBINATION					TECH	L
	AB							

of work in technical lab.

(8, 22)

DATE OF PHOTO	TYPE	QUALITY	CLASS	NO. OF CARDS	SOURCE OF PHOTOGRAPH
	1	2	4	2	IMMEDIATELY COPY - V. PRIZIVDETVE
CLASSIFICATION OVO					CAPTIONED BY CL
					Minsk, 1960

PHOTO NO. 486680
 LIST NO. 1224
 MAP REFERENCE B
 LATITUDE 54 31N
 LONGITUDE 30 26E
 Approved For Release 1999/09/21 : CIA-RDP78-05867A000301150026-2

COUNTRY	USSR						
AREA NO	A 167N A6C						
	SUBJECT	SUBJECT	SUBJECT	SUBJECT	SUBJECT	SUBJECT	SUBJECT
	5	10	15	20	25	30	35
	ORSHA	SPINNING	NE	MACH			
	1 NE	PR -	10	8 - L	AT	ELAX	40
	COMBINE		50				

(22)

DATE OF PHOTO	TYPE	QUALITY	CLASS	NO. OF CARDS	SOURCE OF PHOTOGRAPH
	1	1	4	1	PEREDOVY OPIY - V PROIZVODSTVO,
CLASSIFICATION	OLD		CAPTIONED BY CL		Minsk, 1960

PHOTO NO. 486681 LOT NO. P 1074 MAP REFERENCE 3 E 31N LONGITUDE 30 26E
 Approved For Release 1999/09/24 : CIA-RDP78-05867A000301150026-2

COUNTRY U.S.S.R. PROVINCE

AREA NO	SUBJECT	SUBJECT	SUBJECT	SUBJECT	SUBJECT	SUBJECT	SUBJECT	SUBJECT
A 167N	CIS							
	5		10		15		20	
	25		30		35		40	
	45		50					

ORSHA HEALTH CLINIC
 IN SETTLEMENT OF EL
 AX COMBINE

DATE OF PHOTO	TYPE	QUALITY	CLASS	NO. OF CARDS	SOURCE OF PHOTOGRAPH
	4	1	4	1	PEREDOVY OPYT - V PROIZVODSTVE Minsk, 1960

CLASSIFICATION DUO CAPTIONED BY CL

PHOTO NO. 86682 LOT NO. P-1824 MAP REFERENCE L-314 LONGITUDE 30 26 E
 Approved For Release 1999/09/24 CIA-RDP78-05867A000301150026-2

COUNTRY	USSR							
AREA NO	A 167N 019							
SUBJECT	SUBJECT	SUBJECT	SUBJECT	SUBJECT	SUBJECT	SUBJECT	SUBJECT	SUBJECT
0	5	10	15	20	25	30	35	40
R	S	H	A	S	O	-	B	E
L	E	S	C	E	N	T	H	O
								M
								E

belonging to Max Combines

(4, 7)

DATE OF PHOTO	TYPE	QUALITY	CLASS	NO. OF CARDS	SOURCE OF PHOTOGRAPH
	4	1	4	1	PEREDOVY OBYT - V PROIZVEDITEL
CLASSIFICATION	CUB		CAPTIONED BY	CL MINEK 1966	

PHOTO NO. **F 480089** LOT NO. **1999/09/24** MAP REFERENCE **CP78-05867A000301150026-2** LATITUDE **51 30 N** LONGITUDE **30 26 E**

COUNTRY **USSR** PROVINCE

AREA NO	SUBJECT	SUBJECT	SUBJECT	SUBJECT	SUBJECT	SUBJECT	SUBJECT	SUBJECT
A 167N	CIN							
ORSH	A		PALACE		OF		QUIL	
TURE	OF		FLAX		COMBINE			

DATE OF PHOTO	TYPE	QUALITY	CLASS	NO. OF CARDS	SOURCE OF PHOTOGRAPH
	4	1	4	1	PEREDOVY OPYT - V PROIZVODSTVO, Minsk, 1960

CLASSIFICATION **OUO** CAPTIONED BY **CL**

PHOTO NO. 480084
 MAP REFERENCE
 LATITUDE 51° 31' N
 LONGITUDE 30 26 E
 APPROVED FOR RELEASE 1999/09/24 CIA-RDP78-05867A000301450026-2

COUNTRY	PROVINCE	SUBJECT	SUBJECT	SUBJECT	SUBJECT	SUBJECT	SUBJECT	SUBJECT
USSR								
AREA NO	A 167N	C32	C72					
	OR SHA		CHILDREN'S					PLA
	Y GROUND		AT ELAX					COMB
	LINE							

DATE OF PHOTO	TYPE	QUALITY	CLASS	NO. OF CARDS	SOURCE OF PHOTOGRAPH
	3	1	4	2	PEREDDOVOY OPYT - V PROIZVODSTVO, MINSK, 1960

PHOTO NO. 486655 Approved For Release 1999/09/24 : CIA-RDP78-05867A000301150026-2

COUNTRY USSR PROVINCE

AREA NO	SUBJECT	SUBJECT	SUBJECT	SUBJECT	SUBJECT	SUBJECT	SUBJECT	SUBJECT
D 328 N	C14	114	B52	AGC				
TASHKENT					10	COTTON	FIB	20
ER Q					25	CELLULOSE	LAB	40
TSCI					45	INST		

Scientific Institute of Plant Raw Materials and Cotton; Academy of Sciences, Uzbekskaya SSR.
(4, 8, 9)

DATE OF PHOTO	TYPE	QUALITY	CLASS	NO. OF CARDS	SOURCE OF PHOTOGRAPH
	1	1	4	3	NAUKA I MOLODEZH, MOSCOW, 1960

PHOTO NO. 486686
 MAP REFERENCE P-162
 LATITUDE 57 25N
 LONGITUDE 24 45E

COUNTRY	USSR							
AREA NO	A 153 N	B 41	B 41	C 14				
		5		10		15		20
	T A L L I N N			I N S T R U		W H I C		
		25		30		35		40
	H D E T E R M I N E S			D A M P N E S				
		45		50				
	S O F		(M A T.)					

material, with aid of gamma rays
 of radioactive cobalt, Institute
 of Construction & Construction Materials,
 Academy of Sciences, Estonskaya SSR.

DATE OF PHOTO	TYPE	QUALITY	CLAS	NO. OF CARDS	SOURCE OF PHOTOGRAPH
	1	1	4	3	NAUKA I MOLDEZH, Moscow, 1960
CAPTURED BY				CL	

PHOTO NO. Approved For Release 1999/09/21 : CIA-RDP78-05867A000301150026-2

COUNTRY		486657 USSR		PROVINCE		MAP REFERENCE		LATITUDE		LONGITUDE	
AREA NO	SUBJECT	SUBJECT	SUBJECT	SUBJECT	SUBJECT	SUBJECT	SUBJECT	SUBJECT	SUBJECT	SUBJECT	SUBJECT
D 200N	B31	B3Y	C14								
IRKUTSK		SPECTROPHOT									
OMETER		AT		EAST-SIB.		D					
IV. OF		SCI.		AG							

East-Siberian Division of
Academy of Sciences, USSR.

(4, 23) (9)

DATE OF PHOTO	TYPE	QUALITY	CLASS	NO. OF CARDS	SOURCE OF PHOTOGRAPH
	1	1	4	3	NAUKA I MOLDEZH, Moscow, 1960
CLASSIFICATION				CAPTIONED BY	
OUE				CL	

PHOTO NO. 486685 Approved For Release 1999/09/21 : CIA-RDP78-05867A000301150026-2

COUNTRY	USSR		PROVINCE						
AREA NO	C156N	SUBJECT	AAA B62	C14					
	S	V	E	R	D	L	O	V	S
	L	R	O	L	L	I	N	G	M

which investigates properties of metals at rolling lab of Metallurgical Institute, Ural' Division of Academy of Sciences, USSR.

(4, 9)

DATE OF PHOTO	TYPE	QUALITY	CLASS	NO. OF CARDS	SOURCE OF PHOTOGRAPH
	1	1	4	2	NAUKA I MOLODEZH, Moscow, 1960
CLASSIFICATION	040		CL		

PHOTO NO. 486689
 MAP REFERENCE P-1824
 LATITUDE 57 45 N
 LONGITUDE 37 35 E

COUNTRY	USSR						
AREA NO	B 167 N	SUBJECT B41	SUBJECT B4Y	SUBJECT	SUBJECT	SUBJECT	SUBJECT
	M O S C O W			Y O U N G		S C I E N T	
	I S T						
	A T						

↓
 Institute of Chemical Physics,
 Academy of Sciences, USSR.

DATE OF PHOTO	TYPE	QUALITY	CLASS	NO. OF CARDS	SOURCE OF PHOTOGRAPH
	1	1	4	2	NAUKA I MOLODEZH', Moscow, 1960
CAPTIONED BY					
OUP				CL	

PHOTO NO. 486590
 Approved For Release 1999/09/21 : CIA-RDP78-05867A000301150026-2
 MAP REFERENCE P-1824
 LATITUDE 55° 55' N
 LONGITUDE 37 46 E

COUNTRY	PROVINCE	SUBJECT	SUBJECT	SUBJECT	SUBJECT	SUBJECT	SUBJECT	SUBJECT
USSR		B 167N	B 52	B 51				
		5			10		ELECTRON	20
		M Y T I S H C H I			30		"EM-3"	40
		25			30			
		M I C R O S C O P E			30			
		45						

which magnifies 25,000 times; seen at Physico-Chemical Lab of Scientific Research Inst. for Synthetic Fibers.

(4, 8)

DATE OF PHOTO	TYPE	QUALITY	CLASS	NO. OF CARDS	SOURCE OF PHOTOGRAPH
	1	1	4	2	NAIKA I MOLODEZH, Moscow, 1950

CLASSIFICATION OLL0 CL
 CAPTIONED BY

PHOTO NO. 486691
 MAP REFERENCE P-1824
 LATITUDE 43 00N
 LONGITUDE 80 00E
 Approved For Release 1999/09/21 : CIA-RDP78-05867A000301150026-2

COUNTRY	AREA NO	SUBJECT	SUBJECT	SUBJECT	SUBJECT	SUBJECT	SUBJECT	SUBJECT
USSR	B 329 N	B43	B44					
	T I E N	S H A N	M T N S.					
	P O V A	M E A S U R E S	S U N ' S					
	A D I A T I O N							

at physico-geographical station
 of the Academy of Sciences,
 Kirgizskaya SSR,
 (4, 8)

DATE OF PHOTO	TYPE	QUALITY	CLASS	NO. OF CARDS	SOURCE OF PHOTOGRAPH
	2	1	4	2	NAUKA I MOLODEZH, Moscow, 1960

PHOTO NO. 486692
 Approved For Release 1999/09/21 : CIA-RDP78-05867A000301150026-2
 MAP REFERENCE P-1824
 LATITUDE 48 26 N
 LONGITUDE 30 31 E

COUNTRY	AREA NO	SUBJECT	SUBJECT	SUBJECT	SUBJECT	SUBJECT	SUBJECT	SUBJECT
USSR	B 233 N	B41	C71					
	KIEV			STUDENTS			FOLLOW	
	W	PATH						SATELLITE
	CL	LIT						

Students at Kiev University follow path of artificial earth satellite at observation station.

(4, 8)

DATE OF PHOTO	TYPE	QUALITY	CLASS	NO. OF CARDS	SOURCE OF PHOTOGRAPH
	4	1	4	2	NAUKA I MOLODEZH, Moscow, 1960

CAPTIONED BY
 QVO
 CL

PHOTO NO. 486033
 Approved For Release 1999/09/21 : CIA-RDP78-05867A000301150026-2
 MAP REFERENCE P-1824
 LATITUDE 46 28 N
 LONGITUDE 30 44 E

COUNTRY	AREA NO	SUBJECT	SUBJECT	SUBJECT	SUBJECT	SUBJECT	SUBJECT	SUBJECT
USSR	A 250 N	BC3	BCY					
	ODESSA			7-10	CHAMBER	15	BEK	20
	TROGRAPHS			30		35		40
				50				

at Astronomical Observatory
 of Odessa University in I. I.
 Mechnikova

DATE OF PHOTO	TYPE	QUALITY	CLASS	NO. OF CARDS	SOURCE OF PHOTOGRAPH
	1	1	4	2	NAUKA I MOLODEZH, MOSCOW, 1960

Approved For Release 1999/09/21 : CIA-RDP78-05867A000301150026-2

PHOTO NO. 486691

P-1824

MAP REFERENCE

LATITUDE

LONGITUDE

SEA 37 35E

COUNTRY	PROVINCE	SUBJECT	SUBJECT	SUBJECT	SUBJECT	SUBJECT	SUBJECT
USSR		B167N	B41	B4Y			
		MOSCOW			HIGH-TENSION		
		LAB	AT	MOSCOW	ENERG		
		Y	INSTITUTE				

DATE OF PHOTO	TYPE	QUALITY	CLASS	NO. OF CARDS	SOURCE OF PHOTOGRAPH
	1	1	4	2	NAUKA I MOLODEZH, Moscow, 1960

CLASSIFICATION

OLD

CL

Approved For Release 1999/09/21 : CIA-RDP78-05867A000301150026-2

GPO 918791

FORM NO. 174 USE PREVIOUS EDITIONS
1 Jun 58

PHOTO ANALYSIS REPORT

PHOTO NO. 486695
 Approved For Release 1999/09/21 : CIA-RDP78-05867A000301150026-2
 MAP REFERENCE P-1824
 LATITUDE
 LONGITUDE

COUNTRY USSR
 PROVINCE

AREA NO	SUBJECT	SUBJECT	SUBJECT	SUBJECT	SUBJECT	SUBJECT	SUBJECT	SUBJECT
	NAL3	B31	B3Y					
	ADJUSTING				10	15	20	
	LATORS				30	35	40	
	SON	ZARYA			50			

↓ schooner

DATE OF PHOTO
 TYPE 1
 QUALITY 1
 CLASS 4
 NO. OF CARDS 3
 SOURCE OF PHOTOGRAPH
 NANKA I MOLODEZH,
 MOSCOW, 1960
 CAPTIONED BY
 OLO
 CL

Approved For Release 1999/09/24 : CIA-RDP78-05867A000301150026-2

PHOTO NO.

486696

MAP REFERENCE

LATITUDE

LONGITUDE

USSR

COUNTRY

AREA NO

A168N

B31

C14

B3Y

SUBJECT

SUBJECT

SUBJECT

SUBJECT

SUBJECT

K A U N A S

S T U D E N T S

A T

P O L Y T E C H N I C A L

I N S T.

F L I T O V S S R

Litovskaya SSR.

DATE OF PHOTO

TYPE

QUALITY

CLASS

NO. OF CARDS

SOURCE OF PHOTOGRAPH

1 1

4

3

NAUKA I MOLODEZH,
MOSCOW, 1960

CAPTIONED BY

CL

CLASSIFICATION

Approved For Release 1999/09/24 : CIA-RDP78-05867A000301150026-2

GPO 918791

FORM NO. 1 Jun 56

174 USE PREVIOUS EDITIONS

PHOTO ANALYSIS REPORT

Approved For Release 1999/09/21 : CIA-RDP78-05867A000301150026-2

PHOTO NO.	486697		MAP REFERENCE	P-1824		LATITUDE	CIA-RDP78-05867A000301150026-2		LONGITUDE
COUNTRY	USSR		PROVINCE			SUBJECT			SUBJECT
AREA NO	N	B2N	B2Y			PHYSICS		LAB	
	5	10	15	NUCLEAR		ENERGY		ERVI	
	25	30	35	ATOMIC				[P]	
	45	50							

which trains specialists to use atomic energy equipment.

DATE OF PHOTO	TYPE	QUALITY	CLASS	NO. OF CARDS	SOURCE OF PHOTOGRAPH
	1	1	4	2	NAUKA I MOLODEZH, Moscow, 1960
CAPTIONED BY				CL	

Approved For Release 1999/09/21 : CIA-RDP78-05867A000301150026-2

GPO 918791

Approved For Release 1999/09/21 : CIA-RDP78-05867A000304150026-2

PHOTO NO. 486695

MAP REFERENCE

LATITUDE

LONGITUDE

P-1824

ET 00N

73 24E

COUNTRY	AREA NO	SUBJECT	SUBJECT	SUBJECT	SUBJECT	SUBJECT	SUBJECT	SUBJECT
USSR	B 163 N	C 32	C 6 B					
	0 M S K		P R O S	P E K T			K U L ' T U	
	R Y							

in settlement of oil-industry workers.

(7, 28)

DATE OF PHOTO	TYPE	QUALITY	CLASS	NO. OF CARDS	SOURCE OF PHOTOGRAPH
	3	2	4	2	BAZMESHCHENIYE ZHILISHCHNOGO STROITEL'STVA V

CAPTIONED BY CL

Approved For Release 1999/09/21 : CIA-RDP78-05867A000304150026-2 MOSCOW 9107 1960

Approved For Release 1999/09/24

MAP REFERENCE: CIA-RDP78-05867A000301150026-2

LATITUDE

LONGITUDE

PHOTO NO.

486699

P-1824

7 ZON 44 00E

COUNTRY

USSR

PROVINCE

AREA NO

R154N C32 AEA

SUBJECT

SUBJECT

SUBJECT

SUBJECT

SUBJECT

SUBJECT

SUBJECT

SUBJECT

G O R' K I Y
O F A P T I
R M O V S K I Y

CONSTRUCTION
HOUSES IN SO
RAYON.

DATE OF PHOTO

TYPE

QUALITY

CLASS

NO. OF CARDS

SOURCE OF PHOTOGRAPH

3

1

4

2

RAZ. ZHIL. STRO.
V GOR., Moscow, 1960

CAPTIONED BY

CL

CLASSIFICATION

Approved For Release 1999/09/24

CIA-RDP78-05867A000301150026-2

GPO 918791

FORM NO. 174

USE PREVIOUS EDITIONS

PHOTO ANALYSIS REPORT

PHOTO NO. 486700
 Approved For Release 1999/09/21 : CIA-RDP78-05867A000301150026-2
 MAP REFERENCE
 LATITUDE 44 45 N
 LONGITUDE 44 25 E

AREA NO	SUBJECT	SUBJECT	SUBJECT	SUBJECT	SUBJECT	SUBJECT	SUBJECT	SUBJECT
D 235 N	C32	C6B						
	5		10			15		20
STALIN		GRAD				IS		ENTRAL
	25		30			35		40
NAYA		NABER				EH		NAYA
	45		50					

(7, 28)

DATE OF PHOTO	TYPE	QUALITY	CLASS	NO. OF CARDS	SOURCE OF PHOTOGRAPH
	3	2	4	2	FAZ, ZHIL, SPLO.
					V GOR, Moscow 1960

Approved For Release 1999/09/24 : CIA-RDP78-05867A000301150026-2

PHOTO NO. 486701
 MAP REFERENCE P-7824
 LATITUDE 43 45 N
 LONGITUDE 87 06 E

AREA NO	SUBJECT	SUBJECT	SUBJECT	SUBJECT	SUBJECT	SUBJECT	SUBJECT	SUBJECT
D/61N	C32	AE9						
STALIN	5	INSK	10	CONSTRUCTION				
ON	25	OF	30	HOUSES ON				
PROSPEKT	45		50	METALLISTOV.				

DATE OF PHOTO	TYPE	QUALITY	CLASS	NO. OF CARDS	SOURCE OF PHOTOGRAPH
	3	1	4	2	KAZ. ZHIL. SERL.
					V. G. H. H. 1166

PHOTO NO. 486702

R-1827

MAP REFERENCE

LATITUDE

LONGITUDE

73 24E

COUNTRY	AREA NO	SUBJECT	SUBJECT	SUBJECT	SUBJECT	SUBJECT	SUBJECT	SUBJECT	SUBJECT
USSR	B 163N	C32	C6B	C48	C26				
	0 M S K	5	PL O S	10	H C H A D'	15	D Z E R	20	
	Z H I N S K O G O	25		30		35		40	
		45		50					

(7, 10)

DATE OF PHOTO	TYPE	QUALITY	CLASS	NO. OF CARDS	SOURCE OF PHOTOGRAPH
	3	1	4	4	RAZ. ZHIL. STRO. V GOR., Moscow, 1960

CAPTIONED BY OUP CL

Approved For Release 1999/09/21 : CIA-RDP78-05867A000301150026-2

PHOTO NO.

186703

MAP REFERENCE

LATITUDE

LONGITUDE

CIA-RDP78-05867A000301150026-2

55 N 30 15 E

AREA NO	SUBJECT	SUBJECT	SUBJECT	SUBJECT	SUBJECT	SUBJECT	SUBJECT	SUBJECT
B 153 N	C 32	A E 9						
LENINGRAD					HEAVY			B L O
CK	APT.				HOUSES			UNDER
								CONSTRUCTION

in Block No. 44 of Moskovskiy Rayon.

(7, 25)

DATE OF PHOTO	TYPE	QUALITY	CLASS	NO. OF CARDS	SOURCE OF PHOTOGRAPH
	3	1	4	2	IAZ ZHL. STREK, V GR., Moscow, 1960

CAPTIONED BY CL

Approved For Release 1999/09/21 : CIA-RDP78-05867A000301150026-2

PHOTO NO. 486701
 Approved For Release 1999/09/21 : CIA-RDP78-05867A000301150026-2
 MAP REFERENCE
 LATITUDE 55° 30' E
 LONGITUDE 30 15 E

COUNTRY	USSR								
AREA NO	B 153 N	SUBJECT	C 32	SUBJECT	A E 9	SUBJECT		SUBJECT	
	L E N I N G R A D					A P T.		H O U S E	
	S U N D E R					C O N S T R.		I N	B L
	O C K					N O.		4 3	

↓
 Moskovskiy Rayon.

(725)

DATE OF PHOTO	TYPE	QUALITY	CLASS	NO. OF CARDS	SOURCE OF PHOTOGRAPH
	3	1	4	2	WZ, 2HIL, STPL, V CR, Moscow HCC
CAPTIONED BY			CL		

Approved For Release 1999/09/21 : CIA-RDP78-05867A000301150026-2

PHOTO NO.

486705

MAP REFERENCE

LATITUDE

LONGITUDE

P-1824
55N 30 15E
CIA-RDP78-05867A000301150026-2

COUNTRY

USSR

AREA NO

B153N

SUBJECT

C32

SUBJECT

C6B

SUBJECT

C26

SUBJECT

SUBJECT

SUBJECT

SUBJECT

SUBJECT

LENININGRAD

5
KIROVSKIY

10
BULIDINGS

35
RAYON

1 NY

25

30

50

20

40

DATE OF PHOTO

3

QUALITY

1

CLASS

4

NO. OF CARDS

3

SOURCE OF PHOTOGRAPH

(7 28)
RAZ. ZHIL. STRO.

V COR, MOSCOW, 1960

CAPTIONED BY

PVD cl

CLASSIFICATION

Approved For Release 1999/09/21 : CIA-RDP78-05867A000301150026-2

GPO 918791

PHOTO NO. 486705
 Approved For Release 1999/09/21 : CIA-RDP78-05867A000301150026-2
 MAP REFERENCE P-1824
 LATITUDE 55° 30' N
 LONGITUDE 30 15 E

COUNTRY	PROVINCE	SUBJECT	SUBJECT	SUBJECT	SUBJECT	SUBJECT	SUBJECT	SUBJECT
USSR								
AREA NO. B 153N		SUBJECT C92						
		LENINGRAD	10		HEAVY	15		PAN
		ELED	25		HOUSES	35		
			45					

along ulitsa Sedova in
 Nevskiy Rayon.

DATE OF PHOTO	TYPE	QUALITY	CLASS	NO. OF CARDS	SOURCE OF PHOTOGRAPH
	3	1	4	1	RAZ. ZHIL. STRO. V GOR., MOSCOW, 1960

Approved For Release 1999/09/21 : CIA-RDP78-05867A000301150026-2

PHOTO NO. 486707

MAP REFERENCE P-1824

LATITUDE 61 10N

LONGITUDE 61 24E

COUNTRY	USSR						
AREA NO	A 164N	SUBJECT	C32	SUBJECT	C6B	SUBJECT	
	CHEL	5	YAB	10	INSK	15	PROSPER
	TB	25	DANA	30	KHM	35	ELINITSK
	OG	45		50			

(7, 28)

DATE OF PHOTO	TYPE	QUALITY	CLASS	NO. OF CARDS	SOURCE OF PHOTOGRAPH
	3	2	4	2	RAZ. ZHIL. STRO. V GOR., Mos., 1960.
CAPTIONED BY					
DUO				CL	

Approved For Release 1999/09/21 : CIA-RDP78-05867A000301150026-2

PHOTO NO. 486705

MAP REFERENCE P-1824

LATITUDE 53 27N

LONGITUDE 59 04E

COUNTRY	USSR							
AREA NO	D164N	SUBJECT C32	SUBJECT C6B	SUBJECT AKA	SUBJECT C71	SUBJECT	SUBJECT	SUBJECT
	MAGN	1	T O G	10	R S K	15	U L I T S A	20
	P U S H	25	K I N A	30		35		40
		45		50				

(7, 8, 32, 28)

DATE OF PHOTO	TYPE	QUALITY	CLASS	NO. OF CARDS	SOURCE OF PHOTOGRAPH
	3	1	4	4	RAZ, ZHIL, STRO, V GOR., Mos., 1960.
CAPTIONED BY				CL	