

PHOTO NO. 512113 Approved For Release 2000/04/25 : CIA-RDP78-05867A000301160023-4


MAP REFERENCE 121 LATITUDE 28 E LONGITUDE

COUNTRY CHINA PROVINCE KIANGSU

AREA NO	SUBJECT	SUBJECT	SUBJECT	SUBJECT	SUBJECT	SUBJECT	SUBJECT
<u>581L</u>	<u>AG8</u>	<u>D36</u>	<u>AL4</u>	<u>ALA</u>			
<u>\$ H A N G H A I</u>	<u>5</u>	<u>10</u>	<u>H U - T U N G</u>	<u>15</u>	<u>\$ H</u>	<u>20</u>	
<u>I P Y A R D</u>	<u>25</u>	<u>30</u>	<u>A R E A</u>	<u>35</u>	<u>N O F H \$</u>	<u>40</u>	<u>I</u>
<u>- K O U</u>	<u>45</u>	<u>50</u>	<u>C R E E K</u>	<u>ON HUANG-PU RIVER. FOR</u>			

RELATED VIEWS SEE CIA # 1627

(29, 30)

DATE OF PHOTO	TYPE	QUALITY	CLASS	NO. OF CARDS	SOURCE OF PHOTOGRAPH
<u>2 MAY 61</u>	<u>4</u>	<u>2</u>	<u>C</u>	<u>4</u>	<u>25X1A</u>
CAPTIONED BY					

Approved For Release 2000/04/25 : CIA-RDP78-05867A000301160023-4

PHOTO NO. Approved For Release 2000/04/25 : CIA-RDP78-05867A000301160023-4 LOT NO. 2491 MAP REFERENCE 7A000301160023-4 LATITUDE 28N LONGITUDE 121 28E

COUNTRY CHINA PROVINCE KIANGSU

AREA NO	SUBJECT	SUBJECT	SUBJECT	SUBJECT	SUBJECT	SUBJECT	SUBJECT	SUBJECT
<u>581L</u>	<u>D36</u>	<u>ALA</u>	<u>C2G</u>	<u>ALT</u>	<u>ALG</u>			
<u>\$ H A N G H A I</u>	<u>5</u>	<u>10</u>	<u>H U - T U N I G</u>	<u>15</u>	<u>\$ H</u>	<u>20</u>		
<u>I P I Y A R D</u>	<u>25</u>	<u>30</u>	<u>C O \$ M O P O L I T A</u>	<u>35</u>	<u>40</u>			
<u>N I D O C K Y A R D</u>	<u>45</u>	<u>50</u>	<u>AREA, HUANG-PU RIVER</u>					

(7)(29,30)

DATE OF PHOTO	TYPE	QUALITY	CLASS	NO. OF CARDS	SOURCE OF PHOTOGRAPH
<u>2 MAY 61</u>	<u>4</u>	<u>2</u>	<u>C</u>	<u>5</u>	<u>25X1A</u>

CLASSIFICATION CONF/NOFORN CAPTIONED BY JMS
 Approved For Release 2000/04/25 : CIA-RDP78-05867A000301160023-4

PHOTO NO. 13000
 Approved For Release 2000/04/25 : CIA-RDP78-05867A000301160023-4
 LOT NO. 2000
 MAP REFERENCE
 LATITUDE 48 N
 LONGITUDE 102 38 E

COUNTRY	AREA NO	SUBJECT	SUBJECT	SUBJECT	SUBJECT	SUBJECT	SUBJECT	SUBJECT
LAOS	42L	C81	CSF					
		5	10	15	20			
		BAN	ITHAN	TAY	VILL			
		25	30	35	40			
		AGER	CELEBRATING	ANN				
		45	50					
		UAL	VILLAGE	FESTIVAL				

(8,10)

25X1A

DATE OF PHOTO	TYPE	QUALITY	CLASS	NO. OF CARDS	SOURCE
11 JUNE 6 1 4		2	3	2	[REDACTED]

PHOTO NO. *Approved For Release 2000/04/25 : CIA-RDP78-05867A000301160023-4* LOT NO. *2534* MAP REFERENCE *68A* LATITUDE *102* LONGITUDE *38E*

COUNTRY *LAOS* PROVINCE

AREA NO	SUBJECT	SUBJECT	SUBJECT	SUBJECT	SUBJECT	SUBJECT	SUBJECT	SUBJECT
<i>42L</i>	<i>CSB</i>	<i>CSF</i>						
<i>BAN</i>	<i>\$</i>	<i>ITHAN</i>	<i>10</i>	<i>TAY</i>	<i>15</i>	<i>DANC</i>	<i>20</i>	
<i>ER</i>	<i>\$</i>	<i>AT</i>	<i>30</i>	<i>ANNUAL</i>	<i>35</i>	<i>VILLAGE</i>	<i>40</i>	
<i>E</i>	<i>\$</i>	<i>FESTIVAL</i>	<i>50</i>					

(10)

DATE OF PHOTO	TYPE	QUALITY	CLASS	NO. OF CARDS	SOURCE OF PHOTOGRAPH
<i>11 JUNE 61</i>	<i>4</i>	<i>2</i>	<i>3</i>	<i>2</i>	<i>25X1A</i>

CLASSIFICATION *CONF* CAPTIONED BY *WAG*

PHOTO NO. 491211 Approved For Release 2000/04/25 : CIA-RDP78-05867A000301160023-4 LGT NO. 2554 MAP REFERENCE AR 672 LATITUDE 16 02 N LONGITUDE 102 38 E

COUNTRY LAOS PROVINCE

AREA NO	SUBJECT	SUBJECT	SUBJECT	SUBJECT	SUBJECT	SUBJECT	SUBJECT	SUBJECT
<u>42L</u>	<u>C81</u>	<u>C5F</u>						
<u>B</u>	<u>A</u>	<u>N</u>	<u>5</u>	<u>\$</u>	<u>I</u>	<u>T</u>	<u>H</u>	<u>A</u>
<u>A</u>	<u>L</u>	<u>V</u>	<u>10</u>	<u>L</u>	<u>L</u>	<u>A</u>	<u>G</u>	<u>E</u>
			<u>15</u>					
			<u>20</u>					
			<u>25</u>					
			<u>30</u>					
			<u>35</u>					
			<u>40</u>					
			<u>45</u>					
			<u>50</u>					

(8,10)

25X1A

DATE OF PHOTO	TYPE	QUALITY	CLASS	NO. OF CARDS	SO
<u>11 JUNE</u>	<u>6</u>	<u>1</u>	<u>4</u>	<u>2</u>	<u>3</u>
CLASSIFICATION					CAPTIONED BY <u>WJG</u>

PHOTO NO. 1 Approved For Release 2000/04/25 : CIA-RDP78-05867A000301160023-4
 LOT NO. 2539 MAP REFERENCE 78572 LATITUDE 102 LONGITUDE 38 E

COUNTRY LAOS PROVINCE

AREA NO	SUBJECT	SUBJECT	SUBJECT	SUBJECT	SUBJECT	SUBJECT	SUBJECT	SUBJECT
42L	C81							
BAN	\$	1	10	15	20	25	30	35
VILLAGE	LAGER	AT	ANNUAL	V				
VILLAGE	FESTIVAL							

(8)

25X1A

DATE OF PHOTO	TYPE	QUALITY	CLASS	NO. OF CARDS	SOURCE
11 JUNE 61	2	2	3	1	[REDACTED]

CLASSIFICATION Approved For Release 2000/04/25 : CIA-RDP78-05867A000301160023-4
 CAPTIONED BY [Signature]

PHOTO NO. 1 Approved For Release 2000/04/25 : CIA-RDP78-05867A000301160023-4
 LOT NO. 2534 MAP REFERENCE TMS 072 LATITUDE 102 38 E

COUNTRY LAOS PROVINCE

AREA NO	SUBJECT	SUBJECT	SUBJECT	SUBJECT	SUBJECT	SUBJECT	SUBJECT	SUBJECT
42L	CSF	CS6	C81					
B A N	⁵ \$	T H A N	¹⁰	T A Y	¹⁵	D A N C	²⁰	
I N G	²⁵ G	I R L	³⁰ A T	A N N U A L	³⁵		⁴⁰ V	
I L L A G E	⁴⁵	F E	⁵⁰ \$	F I		V A L		

(8,10)

25X1A

DATE OF PHOTO	TYPE	QUALITY	CLASS	NO. OF CARDS	SOURCE
11 JUNE 6 1	4	2	3	3	[REDACTED]

CLASSIFICATION CONF CAPTIONED BY [Signature] Approved For Release 2000/04/25 : CIA-RDP78-05867A000301160023-4

PHOTO NO. 1191 Approved For Release 2000/04/25 : CIA-RDP78-05867A000301060023-4
 LOT NO. 2000 MAP REFERENCE 60301060023-4 LATITUDE 33 18 N LONGITUDE 33 18 E

COUNTRY USSR PROVINCE

AREA NO	SUBJECT	SUBJECT	SUBJECT	SUBJECT	SUBJECT	SUBJECT	SUBJECT	SUBJECT
<u>DSIN</u>	<u>3F6</u>	<u>D23</u>						
<u>G R Y A Z N A Y A</u>	<u>5</u>	<u>10</u>	<u>G U B A</u>	<u>15</u>	<u>T W O</u>	<u>20</u>		
<u>M A D G E</u>	<u>25</u>	<u>30</u>	<u>S E A P L A N E S</u>	<u>35</u>	<u>I N</u>	<u>40</u>	<u>B</u>	
<u>A Y</u>	<u>45</u>	<u>50</u>						

~~96~~ (96)

3, 3, 20, 30

DATE OF PHOTO	TYPE	QUALITY	CLASS	NO. OF CARDS	SOURCE OF PHOTOGRAPH
<u>21 APR 61</u>	<u>4</u>	<u>2</u>	<u>B</u>	<u>2</u>	<u>25X1A</u>

CLASSIFICATION SECRET CAPTIONED BY 27
 Approved For Release 2000/04/25 : CIA-RDP78-05867A000301060023-4

PHOTO NO: 10121 Approved For Release 2000/04/25 : CIA-RDP78-05867A000301160023-4
 LOT NO: 020975 MAP REFERENCE: A000301160023-4 LATITUDE: 43 26 N LONGITUDE: 23 08 E

COUNTRY: BULGARIA PROVINCE: Sofia

AREA NO: 4120M SUBJECT: 922 961
 TOPOLNITZANR REPO
 TED SAMBITE ABOUT
 KM SW TOWN

From Sofia - Stanke Dimitrov road, (7)

DATE OF PHOTO	TYPE	QUALITY	CLASS	NO. OF CARDS
5 MAY 61	4	2	B	2

CLASSIFICATION: Approved For Release 2000/04/25 : CIA-RDP78-05867A000301160023-4 CAPTIONED BY: [Signature]

PHOTO NO. Approved For Release 2000/04/25 : CIA-RDP78-05867A000301160023-4 LOT NO. 92577 MAP REFERENCE 4030136023-4 LATITUDE N 42 26 N LONGITUDE 23 08 E

COUNTRY Bulgaria PROVINCE SOFIYA

AREA NO	SUBJECT	SUBJECT	SUBJECT	SUBJECT	SUBJECT	SUBJECT	SUBJECT	SUBJECT
<u>4120M</u>	<u>922</u>	<u>961</u>						
<u>T O P O</u>	<u>L I N I T Z A</u>	<u>N R</u>	<u>15</u>	<u>R E P O R</u>	<u>28</u>			
<u>T E D</u>	<u>25</u>	<u>S A M</u>	<u>30</u>	<u>S I T E</u>	<u>A B O U T</u>	<u>40</u>		
<u>K M</u>	<u>8</u>	<u>W</u>	<u>50</u>	<u>T O W N</u>				

OF
From Sofia - Stanke Dimitrov road,

1 3 7

25X1A

DATE OF PHOTO	TYPE	QUALITY	CLASS	NO. OF CARDS	SOURCE OF PHOTOGRAPH
<u>5 May 61</u>	<u>4</u>	<u>2</u>	<u>13</u>	<u>2</u>	[REDACTED]

CLASSIFICATION S/N/C66 CAPTIONED BY (signature)
 Approved For Release 2000/04/25 : CIA-RDP78-05867A000301160023-4

PHOTO NO. *Approved For Release 2000/04/25 : CIA-RDP78-05867A000301100023-4* LOT NO. *P/575* MAP REFERENCE *122W* LATITUDE *23 08E* LONGITUDE

COUNTRY *BULGARIA* PROVINCE *SOFIA*

AREA NO.	SUBJECT	SUBJECT	SUBJECT	SUBJECT	SUBJECT	SUBJECT	SUBJECT	SUBJECT
<i>4120N</i>	<i>922</i>	<i>961</i>						
<i>T O P I D</i>	<i>2</i>	<i>N I T Z</i>	<i>10</i>	<i>A</i>	<i>N R</i>	<i>15</i>	<i>R E P O</i>	<i>20</i>
<i>T E D</i>	<i>25</i>	<i>S A M</i>	<i>30</i>	<i>S I T E</i>	<i>A B</i>	<i>35</i>	<i>O U T</i>	<i>40</i>
<i>K M</i>	<i>8</i>	<i>W</i>	<i>50</i>	<i>T O W N</i>				

↑
OS
FROM *SOFIA* - *Stanke Dimitrov* road.

1-37

25X1A

DATE OF PHOTO	TYPE	QUALITY	CLAS.	NO. OF CARDS
<i>5 MAY 61</i>	<i>4</i>	<i>2</i>	<i>B</i>	<i>2</i>



CLASSIFICATION *B/N/C* CAPTIONED BY *1200*
Approved For Release 2000/04/25 : CIA-RDP78-05867A000301100023-4

PHOTO NO. 191221 Approved For Release 2000/04/25 : CIA-RDP78-05867A000301180023-4 LOT NO. 25777 MAP REFERENCE LATTITUDE 42 20 N 23 08 E LONGITUDE

COUNTRY Bulgaria PROVINCE SOFIA

AREA NO	SUBJECT	SUBJECT	SUBJECT	SUBJECT	SUBJECT	SUBJECT	SUBJECT	SUBJECT
4120 M	922	961						
T O P O	2	N I T Z	10	A	N R	15	R E P O R	20
T E D	25	S A M	30	S I T E	A B	35	O U T	40
K M	8	W	50	T O W N				

From Sofia - Stanke Dimitrov road. Part 1 of 2-part PANORAMA.

1 3 7 25X1A

DATE OF PHOTO	TYPE	QUALITY	CLASS	NO. OF CARDS
5 MAY 61	4	2	B	2

CLASSIFICATION Approved For Release 2000/04/25 : CIA-RDP78-05867A000301180023-4 CAPTIONED BY

PHOTO NO. 1 Approved For Release 2000/04/25 : CIA-RDP78-05867A000301460023-4

COUNTRY **BULGARIA** PROVINCE **Sofiya**

AREA NO **4120M** SUBJECT **922** SUBJECT **961**

T O P O G R A P H I C **L I M I T Z A T I O N** **R E P O R T**

T E D **S A M** **S I T E** **A B O U T**

K M **S W** **T O W N**

From Sofia - Stanka Dimitroff road, Part 2 of 2-pt PAN.

25X1A

1 3 7



DATE OF PHOTO	TYPE	QUALITY	CLASS	NO. OF CARDS
MAY 61	4	2	B	2

CLASSIFICATION Approved For Release 2000/04/25 : CIA-RDP78-05867A000301460023-4

Approved For Release 2000/04/25 : CIA-RDP78-05867A000301160023-4

COUNTRY		Bulgaria		PROVINCE		Sofiya		LATITUDE		42° 26' N		LONGITUDE		23° 08' E	
AREA NO	4120M	SUBJECT	922	SUBJECT	961	SUBJECT		SUBJECT		SUBJECT		SUBJECT		SUBJECT	
T	O	P	O	L	N	I	T	Z	A	N	R		R	E	P
T	E	D		S	A	M		S	I	T	E	A	B	O	V
K	M		S	W		T	O	W	N						

From Sofia - Stanke Dimitrov road. Part 1 of 2-part PANORAMA.

25X1A

DATE OF PHOTO	TYPE	QUALITY	CLASS	NO. OF CARDS
5 MAY	614	2	B	2



Approved For Release 2000/04/25 : CIA-RDP78-05867A000301160023-4

PHOTO NO. Approved For Release 2000/04/25 : CIA-RDP78-05867A000301160023-4
LOT NO. 25047257
MAP REFERENCE
LATITUDE 42 21 N
LONGITUDE 23 08 E

COUNTRY	Bulgaria		PROVINCE	Sofiya															
AREA NO	4120M	SUBJECT	922	SUBJECT	961	SUBJECT		SUBJECT		SUBJECT									
	T	O	P	O	2	N	I	T	2	A		R	E	P	O	R	T	E	D
	S	A	M	25	S	I	T	E	30	A	B	O	U	T	35	0	K	M	40
	S	W	O	F	45	T	O	W	N	50									

From Sofia - Stanke Dimitrov road, Part 2 of 2-part PANORAMA.

137

25X1A

DATE OF PHOTO	TYPE	QUANTITY	CLASS	NO. OF CARDS
5 MAY 61	4	2	B	2

CLASSIFICATION

Approved For Release 2000/04/25 : CIA-RDP78-05867A000301160023-4

CAPTIONED BY
JSA

PHOTO ANALYSIS REPORT

Approved For Release 2000/04/25 : CIA-RDP78-05867A000301160023-4
TINTL

Next 1 Page(s) In Document Exempt

Approved For Release 2000/04/25 : CIA-RDP78-05867A000301160023-4

PHOTO NO. *Approved For Release 2000/04/25 : CIA-RDP78-05867A000301160023-4*

LOT NO. *2900/04/25*

MAP REFERENCE *078-05867A000301160023-4*

LATITUDE *51° 04' N*

LONGITUDE *37° 07' E*

COUNTRY *USSR*

PROVINCE

AREA NO. <i>D154N</i>	SUBJECT <i>CIE</i>	SUBJECT <i>9JH</i>	SUBJECT <i>96V</i>	SUBJECT <i>C2G</i>	SUBJECT	SUBJECT	SUBJECT	SUBJECT
<i>P</i>	<i>O</i>	<i>V</i>	<i>A</i>	<i>E</i>	<i>D</i>	<i>V</i>	<i>O</i>	<i>N</i>
<i>C</i>	<i>A</i>	<i>M</i>	<i>P</i>	<i>O</i>	<i>N</i>	<i>E</i>	<i>S</i>	<i>I</i>
								<i>D</i>
								<i>E</i>
								<i>O</i>
								<i>F</i>
								<i>R</i>
								<i>I</i>
								<i>S</i>
								<i>C</i>
								<i>O</i>
								<i>N</i>
								<i>R</i>

CAMP ON EAST SIDE OF FARR

MOSCOW - LENINGRAD

ABOUT 50-60 KILOMETERS FROM MOSCOW

(12)

DATE OF PHOTO

TYPE

QUALITY

CLASS

NO. OF CARDS

SOURCE OF PHOTOGRAPH

8 APR 61

1

2

B

4

CAPTIONED BY *CZ*

CLASSIFICATION *Approved For Release 2000/04/25 : CIA-RDP78-05867A000301160023-4*

FORM NO. 174 USE PREVIOUS EDITIONS (CIA INTERNAL USE ONLY)

PHOTO ANALYSIS REPORT

23

(20)

PHOTO NO.	Approved For Release 2000/04/25 : CIA-RDP78-05867A000301160023-4				LOT NO.					MAP REFERENCE					LATITUDE					LONGITUDE	23 02 E			
COUNTRY	USSR								PROVINCE															
AREA NO.	DISHN		SUBJECT CIE		SUBJECT 95H		SUBJECT 96V		SUBJECT C2G															
	P O V A R O		V O		N R								15		R I E O N						20			
	C A M P		O N		E		S I D E		O F		A R R		35								40			

ABOUT 50-60 KILOMETERS FROM MOSCOW

MOSCOW - LENINGRAD

DATE OF PHOTO	TYPE	QUALITY	CLASS	NO. OF CARDS	SOURCE OF PHOTOGRAPH
8 APR 61	4	2	B	4	[REDACTED]
CAPTIONED BY					
C2					

PHOTO NO. 181220
 Approved For Release 2000/04/25 : CIA-RDP78-05867A000301460023-4

LOT NO. 2202
 MAP REFERENCE
 LATITUDE 51 04 N
 LONGITUDE 37 03 E

COUNTRY USSR
 PROVINCE
 AREA NO DIS4N
 SUBJECT CIE 95H 96V C2G
 P O V A R O V O N R P R I S O N
 C A M P A O N E S I D E O F A R R
 MOSCOW - Leningrad

ABOUT 50-60 KILOMETERS FROM MOSCOW

38 25X1A

DATE OF PHOTO	TYPE	QUALITY	CLASS	NO. OF CARDS	SOURCE
8 APR 61	4	2	B	4	[REDACTED]

CAPTIONED BY 62

Approved For Release 2000/04/25 : CIA-RDP78-05867A000301460023-4

FORM NO. 174 USE PREVIOUS EDITIONS (CIA INTERNAL PHOTO ANALYSIS REPORT USE ONLY)

PHOTO NO. *191251* Approved For Release 2000/04/25 : CIA-RDP78-05867A00030160023-4
 LOT NO. *02333* MAP REFERENCE LATTITUDE *50°39'N* LONGITUDE *13°01'E*

COUNTRY *Germany* PROVINCE *Brandenburg*

AREA NO	SUBJECT	SUBJECT	SUBJECT	SUBJECT	SUBJECT	SUBJECT	SUBJECT	SUBJECT
<i>214M</i>	<i>AMH</i>	<i>C31</i>	<i>AMB</i>	<i>AMD</i>				
<i>P I E R W E N I T Z</i>	<i>5</i>	<i>10</i>	<i>15</i>	<i>T V</i>	<i>T O W E R</i>	<i>20</i>		
<i>F R O M</i>	<i>25</i>	<i>V I L L A G E</i>	<i>30</i>	<i>P O N D</i>	<i>35</i>	<i>40</i>		
	<i>45</i>		<i>50</i>	<i>About 300 meters</i>				

from tower.

DATE OF PHOTO	TYPE	QUALITY	CLASS	NO. OF CARDS	SC
<i>19 Mar 61</i>	<i>4</i>	<i>2</i>	<i>B</i>	<i>4</i>	<i>7 23 25X1A</i>

CLASSIFICATION Approved For Release 2000/04/25 : CIA-RDP78-05867A00030160023-4

PHOTO NO. 491231 Approved For Release 2000/04/25 : CIA-RDP78-05867A000301160023-4
 LOT NO. 829935
 MAP REFERENCE
 LATITUDE 52° 39' N
 LONGITUDE 13 01 E

COUNTRY GERMANY PROVINCE Brandenburg

AREA NO	214M	SUBJECT	AMH	SUBJECT		SUBJECT		SUBJECT		SUBJECT		SUBJECT		SUBJECT		SUBJECT							
	P	E	R	W	E	N	I	T	Z			T	V			T	O	W	E	R			
	F	I	R	O	M			E	X	I	T					O	F		V	I	L	L	
	A	G	E																				

about 250 meters from tower.

23 25X1A

DATE OF PHOTO	TYPE	QUALITY	CLASS	NO. OF CARDS
19 MAR 61	4	2	B	1



CLASSIFICATION Approved For Release 2000/04/25 : CIA-RDP78-05867A000301160023-4

PHOTO ANALYSIS REPORT

PHOTO NO. Approved For Release 2000/04/25 : CIA-RDP78-05867A000301460023-4 LOT NO. 2995 MAP REFERENCE C LATITUDE 52°39'N LONGITUDE 13°01'E

COUNTRY GERMANY PROVINCE Brandenburg

AREA NO	SUBJECT	SUBJECT	SUBJECT	SUBJECT	SUBJECT	SUBJECT	SUBJECT	SUBJECT
<u>214M</u>	<u>AMH</u>	<u>AMB</u>	<u>AMD</u>					
<u>P E R W E N I T Z</u>	<u>5</u>	<u>10</u>	<u>15</u>	<u>T V</u>	<u>T O W E R</u>	<u>20</u>		
<u>F R O M</u>	<u>25</u>	<u>A B O U T</u>	<u>30</u>	<u>2 5 0</u>	<u>M E T E</u>	<u>35</u>	<u>40</u>	<u>45</u>
<u>R S</u>	<u>45</u>	<u>O F</u>	<u>50</u>	<u>E X I T</u>	<u>o f v i l l a g e .</u>			

↑
southern
About 300 meters from tower.

DATE OF PHOTO		TYPE	QUALITY	CLASS	NO. OF CARDS	23 25X1A
<u>19 MAR</u>	<u>6 1</u>	<u>4</u>	<u>2</u>	<u>B 3</u>	<u>3</u>	
CLASSIFICATION		CAPTIONED BY				
<u>Approved For Release 2000/04/25 : CIA-RDP78-05867A000301460023-4</u>		<u>BY</u>				

PHOTO NO. Approved For Release 2000/04/25 : CIA-RDP78-05867A000301160023-4 LOT NO. 250925 MAP REFERENCE 5239N LATITUDE 52 39 N LONGITUDE 13 01 E

COUNTRY GERMANY PROVINCE Brandenburg

AREA NO	SUBJECT	SUBJECT	SUBJECT	SUBJECT	SUBJECT	SUBJECT	SUBJECT	SUBJECT
<u>214M</u>	<u>AMH</u>	<u>AMB</u>	<u>AMD</u>					
<u>P E R W E N I T Z</u>	<u>5</u>	<u>10</u>	<u>T V</u>	<u>15</u>	<u>T O W E R</u>	<u>20</u>		
<u>F R O M</u>	<u>25</u>	<u>A B O U T</u>	<u>30</u>	<u>1 5 0</u>	<u>35</u>	<u>M E T E</u>	<u>40</u>	
<u>R S</u>	<u>45</u>	<u>O F</u>	<u>A</u>	<u>50</u>	<u>E X I T</u>	<u>o f v i l l a g e ,</u>		
			<u>southern</u>					

(4)

23

25X1A

DATE OF PHOTO	TYPE	QUALITY	CLASS	NO. OF CARDS
<u>19 MAR 61</u>	<u>4</u>	<u>2</u>	<u>B</u>	<u>3</u>



CLASSIFICATION Approved For Release 2000/04/25 : CIA-RDP78-05867A000301160023-4

PHOTO ANALYSIS REPORT

PHOTO NO. 191231 Approved For Release 2000/04/25 : CIA-RDP78-05867A000301160023-4

COUNTRY CHINA PROVINCE KIANGSU

AREA NO	SUBJECT	SUBJECT	SUBJECT	SUBJECT	SUBJECT	SUBJECT	SUBJECT
581L	036	369	ALC				
\$ H A N G H A I				B R E A K W A T E R			
A T	W U - \$	U N G		N A V A L B A			
\$ E N R	M O U T H			OF HUANG-PU RIVER			

(3,29,30)

DATE OF PHOTO	TYPE	QUALITY	CLASS	NO. OF CARDS	SOURCE OF PHOTOGRAPH
24 MAY 61	4	2	C	3	25X1A

CLASSIFICATION Approved For Release 2000/04/25 : CIA-RDP78-05867A000301160023-4

PHOTO NO. 1 (125) Approved For Release 2000/04/25 : CIA-RDP78-05867A000301160023-4

LOT NO. 2564 MAP REFERENCE LATITUDE 121 28 E

COUNTRY	CHINA		KIANGSU							
AREA NO	SUBJECT	SUBJECT	SUBJECT	SUBJECT	SUBJECT	SUBJECT	SUBJECT	SUBJECT	SUBJECT	SUBJECT
581L	D36	ALA	CZE	369						
\$ H A N G H A I				W A R	E	H O U	\$	E	\$	
& W H A R V E				N R		W U	-	\$	U N	
G N A V A L				B A	\$					

(3, 29, 30)

DATE OF PHOTO	TYPE	QUALITY	CLASS	NO. OF CARDS	SOURCE OF PHOTOGRAPH
24 MAY 61	4	2	C	4	25X1A

PHOTO NO. 491250 Approved For Release 2000/04/25 : CIA-RDP78-05867A000301160023-4 LOT NO. P 2587 MAP REFERENCE LATITUDE LONGITUDE 121 28E

COUNTRY CHINA PROVINCE KIANGSU

AREA NO	SUBJECT	SUBJECT	SUBJECT	SUBJECT	SUBJECT	SUBJECT	SUBJECT	SUBJECT
581L	AL7	D36	AG8	C2G				
\$ H A N G H A I				A R E A		\$	O F	20
H A R B O R				M A	\$ T E R	\$	O F F I C	40
E O N				H U A N G	- P U R I V E R		S M A L L S H I P Y A R D	

IN LEFT FOREGROUND, NEW BUILDING IN BACKGROUND

(7, 29, 38)

DATE OF PHOTO	TYPE	QUALITY	CLASS	NO. OF CARDS	SOURCE OF PHOTOGRAPH
24 MAY 6 1	4	2	C	4	25X1A

CLASSIFICATION Approved For Release 2000/04/25 : CIA-RDP78-05867A000301160023-4 CAPTIONED BY [Signature]

PHOTO (NO.) *Approved For Release 2000/04/25 : CIA-RDP78-05867A000301160023-4* LOT NO. *2564* MAP REFERENCE *71A9* LATITUDE *39* LONGITUDE *121 28 E*

COUNTRY *CHINA* PROVINCE *KIANGSU*

AREA NO	SUBJECT	SUBJECT	SUBJECT	SUBJECT	SUBJECT	SUBJECT	SUBJECT	SUBJECT
<i>5BIL</i>	<i>ALA</i>	<i>3GJ</i>	<i>D3G</i>	<i>3CU</i>				
<i>5</i>	<i>H A N G H A I</i>	<i>10</i>	<i>M O O I F I E D</i>	<i>20</i>				
<i>25</i>	<i>M S F</i>	<i>30</i>	<i>A T</i>	<i>J U K O N G</i>	<i>35</i>	<i>W H</i>		
<i>40</i>	<i>A R V E</i>	<i>50</i>	<i>H U A N G</i>	<i>P U R I V E R,</i>				

(3, 29, 30)


DATE OF PHOTO	TYPE	QUALITY	CLASS	NO. OF CARDS	SOURCE OF PHOTOGRAPH
<i>24 MAY 61</i>	<i>4</i>	<i>2</i>	<i>C</i>	<i>4</i>	<i>25X1A</i>
CAPTIONED BY <i>71A9</i>					

PHOTO NO. Approved For Release 2000/04/29 : CIA-RDP78-05867A000301160023-4 491238		LOT NO. PR 609	MAP REFERENCE	LATITUDE	LONGITUDE
COUNTRY USSR		PROVINCE			
AREA NO	SUBJECT	SUBJECT	SUBJECT	SUBJECT	SUBJECT
N	3CU				
T-43	CLAS	S	M	NE	SWEEP
ER	PENDANT	N	O	123	M
ORED	T	O	B	U	OY
				NEAR GUBA	
				BOLSHAYA VOLKOVAYA	
				IN KOLSKIY ZALIV.	
DATE OF PHOTO		TYPE	QUALITY	CLASS	NO. OF CARDS
21 APR 61		4	2	B	1
CLASSIFICATION		CAPTIONED BY		SOURCE OF PHOTOGRAPH	
Approved For Release 2000/04/29 : CIA-RDP78-05867A000301160023-4		SZ		25X1A	

PHOTO NO. Approved For Release 2000/04/25: CIA-RDP78-05867A000301460023-4
 LOT NO. P2657 MAP REFERENCE 6905N LONGITUDE 3326E

COUNTRY	USSR							PROVINCE	
AREA NO.	SUBJECT	SUBJECT	SUBJECT	SUBJECT	SUBJECT	SUBJECT	SUBJECT	SUBJECT	
<u>D51N</u>	<u>D23</u>	<u>C26</u>	<u>3C1</u>						
<u>V A V E N G A</u>				<u>G U B A</u>			<u>N A V A</u>	<u>A 2</u>	
	<u>V E S S E L S</u>			<u>I N</u>	<u>B A Y</u>			<u>40</u>	

PART 1 OF 5 PART PANORAMA, SEE CIA
THRU CIA

DATE OF PHOTO	TYPE	QUALITY	CLASS	NO. OF CARDS	SOURCE OF PHOTOGRAPH
<u>21 APR 61</u>	<u>4</u>	<u>2</u>	<u>B</u>	<u>3</u>	<u>25X1A</u>
CAPTIONED BY					
<u>SIN/62</u>					

CLASSIFIED Approved For Release 2000/04/25: CIA-RDP78-05867A000301460023-4

PHOTO ANALYSIS REPORT

PHOTO NO. 491240 Approved For Release 2000/04/25 : CIA-RDP78-05867A00030160023-4

LOT NO. 1-101

MAP REFERENCE 600501

LATITUDE 33 24 E

COUNTRY USSR

PROVINCE

AREA NO.	SUBJECT	SUBJECT	SUBJECT	SUBJECT	SUBJECT	SUBJECT	SUBJECT	SUBJECT
D51N	D23	C26	301					
VAYENGA				10	UBA		15	NAVAL
				25			35	
				30				40
				45				
				50				

PART 2 OF 5 PART PANORAMA. SEE CIA
THRU CIA

3,730

DATE OF PHOTO	TYPE	QUALITY	CLASS	NO. OF CARDS	SOURCE OF PHOTOGRAPH
21 APR 61	4	2	E	3	25X1A
CAPTIONED BY					

CLASSIFIED Approved For Release 2000/04/25 : CIA-RDP78-05867A00030160023-4

PHOTO ANALYSIS REPORT

PHOTO NO. *Approved For Release 2000/04/25 : CIA-RDP78-05867A000301160023-4* LOT NO. *DSIN* MAP REFERENCE *DSIN* LATITUDE *33 26 E* LONGITUDE

COUNTRY <i>USSR</i>		PROVINCE							
AREA NO.	SUBJECT	SUBJECT	SUBJECT	SUBJECT	SUBJECT	SUBJECT	SUBJECT	SUBJECT	SUBJECT
<i>DSIN</i>	<i>D23</i>	<i>C26</i>	<i>3C1</i>						
<i>VAYENSA</i>	<i>5</i>	<i>10</i>	<i>GUBA</i>	<i>15</i>	<i>NAV</i>	<i>A</i>	<i>L</i>	<i>20</i>	
<i>VESLS</i>	<i>25</i>	<i>30</i>	<i>IN</i>	<i>35</i>	<i>BAY</i>			<i>40</i>	
	<i>45</i>		<i>50</i>						

PART 3 OF 5 PART PANORAMA. SEE CIA THRU CIA

3730

DATE OF PHOTO	TYPE	QUALITY	CLASS	NO. OF CARDS	SOURCE OF PHOTOGRAPH
<i>21 APR 61</i>	<i>4</i>	<i>2</i>	<i>B</i>	<i>3</i>	<i>25X1A</i>
CAPTIONED BY					
<i>62</i>					

CLASSIFICATION *Approved For Release 2000/04/25 : CIA-RDP78-05867A000301160023-4*

PHOTO NO. 71111 Approved For Release 2000/04/25 : CIA-RDP78-05867A000301160023-4
 LOT NO. 1 MAP REFERENCE 6805N LATITUDE 33 26E LONGITUDE

COUNTRY	USSR							
AREA NO	D51N 3CC C2G D23							
	SUBJECT	SUBJECT	SUBJECT	SUBJECT	SUBJECT	SUBJECT	SUBJECT	SUBJECT
	VAYENGA		10	GUBA		15	SVERD	20
	LOV - CLASS		20	CRUISER		35	SER	40
	NDANT		50	201			AT RIGHT	

PART 4 OF 5 PART PANORAMA. SEE CIA

THRU CIA 23730

DATE OF PHOTO	TYPE	QUALITY	CLASS	NO. OF CARDS	SOURCE OF PHOTOGRAPH
21 APR 61	4	2	B		25X1A
CAPTIONED BY				[REDACTED]	

CLASSIFICATION Approved For Release 2000/04/25 : CIA-RDP78-05867A000301160023-4

PHOTO ANALYSIS REPORT

PHOTO NO. (Approved For Release 2000/04/29 : CIA-RDP78-05867A000301160023-4) LOT NO. PA 105 MAP REFERENCE C LATITUDE 68 05 N LONGITUDE 33 26 E

COUNTRY	USSR							
AREA NO	D51N							
SUBJECT	3CC	C2G	D23					
SUBJECT	VAYENGA		GUBA			15	SVERD.	20
SUBJECT	LOV-CLASS		CRUISE			35	SER,	40
SUBJECT	NDANT	ND.	201	AT RIGHT CENTER.				

PART 5 OF 5 PART PANORAMA SEE CIA

TRUCIA

23730

DATE OF PHOTO	TYPE	QUALITY	CLASS	NO. OF CARDS	SOURCE OF PHOTOGRAPH
21 APR 61	4	2	B		25X1A

CLASSIFICATION Approved For Release 2000/04/29 : CIA-RDP78-05867A000301160023-4

PHOTO ANALYSIS REPORT

PHOTO NO. 491244
 Approved For Release 2000/04/25 : CIA-RDP78-05867A000301160023-4
 LOT NO. 72-2-1
 MAP REFERENCE
 LATITUDE A000301160023-4
 LONGITUDE

COUNTRY		USSR							PROVINCE		
AREA NO	SUBJECT	SUBJECT	SUBJECT	SUBJECT	SUBJECT	SUBJECT	SUBJECT	SUBJECT	SUBJECT	SUBJECT	
N	3CC										
S	V	R	D	L	O	V	-	C	L	A	
E	R	P	E	N	D	A	N	T	N	O.	
G	U	B	A	V	A	Y	E	N	G	A.	

DATE OF PHOTO		TYPE	QUALITY	CLASS	NO. OF CARDS	SOURCE OF PHOTOGRAPH
21 APR	61	4	2	B	1	25X1A
CAPTIONED BY:					[REDACTED]	

PHOTO NO. 157 Approved For Release 2000/04/25 : CIA-RDP78-05867A000301180023-4
 LOT NO. 720 MAP REFERENCE 6805N LATITUDE 33 26 E LONGITUDE

COUNTRY		USSR							PROVINCE
AREA NO	SUBJECT	SUBJECT	SUBJECT	SUBJECT	SUBJECT	SUBJECT	SUBJECT	SUBJECT	
<u>DSIN</u>	<u>D23</u>	<u>3C1</u>	<u>3CD</u>	<u>326</u>					
<u>V A Y E</u>	<u>N G A</u>		<u>G U B A</u>		<u>K R U P I N</u>				
<u>Y Y - L</u>	<u>H A S S</u>		<u>G U I D E D</u>		<u>M I S S</u>				
<u>I H E</u>	<u>D E S T R O Y E R</u>		<u>A T R I G H T</u>						

2, 3, 30

DATE OF PHOTO	TYPE	QUALITY	CLASS	NO. OF CARDS	SOURCE OF PHOTOGRAPH
<u>21 APR 61</u>	<u>4</u>	<u>2</u>	<u>B</u>	<u>4</u>	<u>25X1A</u>

CLASSIFICATION Approved For Release 2000/04/25 : CIA-RDP78-05867A000301180023-4

PHOTO NO. 481217 Approved For Release 2000/04/25 : CIA-RDP78-05867A000801460025-4
 LOT NO. 2000/04/25
 MAP REFERENCE 60844N
 LATITUDE 33 18 E
 LONGITUDE

COUNTRY		USSR									
AREA NO		DSIN									
SUBJECT		SUBJECT		SUBJECT		SUBJECT		SUBJECT		SUBJECT	
3CP		3GM		D23							
5		10		15		20		25		30	
GRYA		ZNA		YA		GUBA		NAVA		A	
L		SE		APLANE		STATION				40	
45		50									

. MP-8 CLASS MEDIUM LANDING SHIP, PENDANT NO. 801, AT LEFT.

2, 3, 30, 31

DATE OF PHOTO	TYPE	QUALITY	CLASS	NO. OF CARDS	SOURCE OF PHOTOGRAPH
21 APR 61	4	2	B	3	25X1A

CLASSIFICATION APPROVED For Release 2000/04/25 : CIA-RDP78-05867A000801460025-4
 CAPTIONED BY [REDACTED]

PHOTO NO. *3318E* Approved For Release *2000/04/25* : CIA-RDP78-05867A000301460025-4

COUNTRY		USSR							
AREA NO		SUBJECT		SUBJECT		SUBJECT		SUBJECT	
D51N		984		D23		C2G			
GRYA		ZNA YA		GUBA		B I G		20	
BAR		RADAR		ON		H I L L		40	
CT									

AT APPROXIMATE POSITION 69 05 N
33 18 E.

DATE OF PHOTO		TYPE	QUALITY	CLASS	NO. OF CARDS	SOURCE OF PHOTOGRAPH
2 APR 61		4	2	B	3	25X1A
CAPTIONED BY					[REDACTED]	

Approved For Release *2000/04/25* : CIA-RDP78-05867A000301460025-4

PHOTO NO. Approved For Release 2000/04/25 : CIA-RDP78-05867A000301160023-4 LIST NO. P2687 MAP REFERENCE CIA-RDP78-05867A000301160023-4 LATITUDE _____ LONGITUDE _____

COUNTRY USSR PROVINCE _____

AREA NO	SUBJECT	SUBJECT	SUBJECT	SUBJECT	SUBJECT	SUBJECT	SUBJECT	SUBJECT
<u>N</u>	<u>323</u>							
<u>N</u>	<u>A</u>	<u>V</u>	<u>A</u>	<u>L</u>	<u>T</u>	<u>A</u>	<u>N</u>	<u>K</u>
<u>A</u>	<u>T</u>	<u>D</u>	<u>O</u>	<u>E</u>	<u>K</u>	<u>A</u>	<u>T</u>	<u>M</u>
<u>N</u>	<u>A</u>	<u>P</u>	<u>A</u>	<u>K</u>	<u>H</u>	<u>T</u>	<u>A</u>	<u>-</u>

DATE OF PHOTO 21 APR 61 TYPE 4 QUALITY 2 CLASS B NO. OF CARDS 330 SOURCE OF PHOTOGRAPH 25X1A

CLASSIFICATION Approved For Release 2000/04/25 : CIA-RDP78-05867A000301160023-4 CAPTIONED BY _____

PHOTO NO. 4912511 Approved For Release 2000/04/25 : CIA-RDP78-05867A000301760023-4

MAP REFERENCE *Pa 611* LATITUDE *51 42 N* LONGITUDE *36 12 E*

COUNTRY *USSR* PROVINCE

AREA NO	SUBJECT	SUBJECT	SUBJECT	SUBJECT	SUBJECT	SUBJECT	SUBJECT	SUBJECT
<i>A234N</i>	<i>A6P</i>	<i>AGC</i>						
<i>KURSK</i>			<i>LKINGS</i>		<i>W</i>		<i>FR</i>	<i>MA</i>
<i>IN</i>	<i>PLT</i>		<i>BLDG</i>		<i>OF</i>		<i>SYNTH</i>	
<i>ETIC</i>		<i>FIBER</i>						

BRICK WALL AT RIGHT AND AREA ^{WHERE} ~~OF~~ NYLON POLYESTER PLANTS WILL BE CONSTRUCTED.

DATE OF PHOTO	TYPE	QUALITY	CLASS	NO. OF CARDS	SOURCE OF PHOTOGRAPH
<i>LATE 60</i>	<i>4</i>	<i>2</i>	<i>C</i>	<i>2</i>	<i>25X1A</i>
CAPTIONED BY					

Approved For Release 2000/04/25 : CIA-RDP78-05867A000301760023-4

PHOTO ANALYSIS REPORT

PHOTO NO. 491251 Approved For Release 2000/04/25 : CIA-RDP78-05867A000301460023-4

COUNTRY USSR PROVINCE

AREA NO	SUBJECT	SUBJECT	SUBJECT	SUBJECT	SUBJECT	SUBJECT	SUBJECT	SUBJECT
A237N	A6P	AGL	C2G					
KURASK		LK	ING			15	FR	20
MAIN	PLT		BLDG			35	AT	40
THE TIC			FIBER			50	PLANT. NEW	

ADMINISTRATION BUILDING RIGHT FOREGROUND.

DATE OF PHOTO	TYPE	QUALITY	CLASS	NO. OF CARDS	SOURCE OF PHOTOGRAPH
LATE 604	4	2	C	3	25X1A
CAPTIONED BY					

Approved For Release 2000/04/25 : CIA-RDP78-05867A000301460023-4

PHOTO NO. Approved For Release 2000/04/25 : CIA-RDP78-05867A000301160023-4
 LOT NO. *2000/04/25* MAP REFERENCE *5142N* LATITUDE *3612E* LONGITUDE

COUNTRY	USSR									
AREA NO	SUBJECT	SUBJECT	SUBJECT	SUBJECT	SUBJECT	SUBJECT	SUBJECT	SUBJECT	SUBJECT	SUBJECT
<i>A234N</i>	<i>A6P</i>	<i>AGC</i>	<i>AYN</i>							
<i>KURASK</i>			<i>LKING</i>			<i>SW</i>		<i>FR</i>		<i>M</i>
<i>AIN</i>	<i>PLT</i>		<i>BLDG</i>			<i>AT</i>		<i>SYNT</i>		
<i>HE TL C</i>			<i>FIBER</i>			<i>PLANT</i>		<i>TRANSFORMER</i>		

STATION IN FOREGROUND.

(SM)

7, 17, 22

DATE OF PHOTO	TYPE	QUALITY	CLASS	NO. OF CARDS	SOURCE OF PHOTOGRAPH
<i>LATE 60</i>	<i>4</i>	<i>2</i>	<i>C</i>	<i>3</i>	<i>25X1A</i>

CLASSIFICATION Approved For Release 2000/04/25 : CIA-RDP78-05867A000301160023-4

PHOTO ANALYSIS REPORT

PHOTO NO. L 491205 Approved For Release 2000/04/25 : CIA-RDP78-05867A000301460023-4
 LOT NO. 72 MAP REFERENCE 54221 LATITUDE 3612E

COUNTRY	USSR								PROVINCE
AREA NO	SUBJECT	SUBJECT	SUBJECT	SUBJECT	SUBJECT	SUBJECT	SUBJECT	SUBJECT	
<u>A234N</u>	<u>AGC</u>	<u>AGP</u>	<u>AKE</u>	<u>C2G</u>	<u>C9A</u>	<u>C26</u>			
<u>KUASK</u>			<u>10</u>	<u>FR</u>	<u>PIL</u>	<u>0</u>		<u>20</u>	
<u>T</u>	<u>PLT</u>	<u>AT</u>	<u>30</u>	<u>SYNTHETIC</u>	<u>F</u>			<u>40</u>	
<u>LIBER</u>	<u>45</u>	<u>PLANT</u>	<u>50</u>						

LEFT TO RIGHT IN BACKGROUND:
 CANTEEN, TEMPORARY ADMINISTRATION
 BUILDING, AND FIRE STATION.

DATE OF PHOTO	TYPE	QUALITY	CLASS	NO. OF CARDS	SOURCE OF PHOTOGRAPH
<u>LATE</u>	<u>604</u>	<u>2</u>	<u>C</u>	<u>6</u>	<u>7</u>
CAPTIONED BY <u>62</u>					

CLASSIFIED Approved For Release 2000/04/25 : CIA-RDP78-05867A000301460023-4

PHOTO ANALYSIS REPORT

PHOTO NO. 491234 Approved For Release 2000/04/25 : CIA-RDP78-05867A000301160023-4


COUNTRY USSR PROVINCE

AREA NO	SUBJECT	SUBJECT	SUBJECT	SUBJECT	SUBJECT	SUBJECT	SUBJECT	SUBJECT	SUBJECT
A234N	A6P	C2G	AGC						
KURSK			LKING		S		FR		SP
INNING			DEPT		AT		SYNTH		
ETIC			FIBER		PLANT.		GLYCOL		

RECOVERY BUILDING IN CENTER BACKGROUND AND NITROGLYCERIN PURIFICATION IN LEFT BACKGROUND.

7,22,25

DATE OF PHOTO	TYPE	QUALITY	CLASS	NO. OF CARDS
LATE 60	4	2	C	3

SOURCE OF PHOTOGRAPH
25X1A


CLASSIFIED Approved For Release 2000/04/25 : CIA-RDP78-05867A000301160023-4

PHOTO ANALYSIS REPORT

PHOTO NO. 491255 Approved For Release 2000/04/25 : CIA-RDP80-05867A000301460025-4
 LOT NO. 2000/04/25 : CIA-RDP80-05867A000301460025-4
 MAP REFERENCE
 LATITUDE 51 43 N
 LONGITUDE 36 12 E

COUNTRY		USSR									
AREA NO	SUBJECT	SUBJECT	SUBJECT	SUBJECT	SUBJECT	SUBJECT	SUBJECT	SUBJECT	SUBJECT	SUBJECT	SUBJECT
A234N	ABP	AGC	C2G								
	5		10				15				20
KURSK			LKING				W		FR		PI
	25		30				35				40
LOT	PLT		AT				SYN		THE		TIC
	45		50								
FIBER			PLT						TEXTILE		AND
POLYCONDENSATION BUILDINGS OF THE											

DATE OF PHOTO		TYPE	QUALITY	CLASS	NO. OF CARDS	SOURCE OF PHOTOGRAPH
LATE 60		4	2	C	3	20X1A
CLASSIFIED					CAPTIONED BY	
Approved For Release 2000/04/25 : CIA-RDP80-05867A000301460025-4					[REDACTED]	

PHOTO NO. 431206 Approved For Release 2000/04/25 : CIA-RDP78-05867A000301460023-4

LOT NO.

MAP REFERENCE

LATITUDE

LONGITUDE

COUNTRY USSR PROVINCE

AREA NO	SUBJECT	SUBJECT	SUBJECT	SUBJECT	SUBJECT	SUBJECT	SUBJECT	SUBJECT
<u>A231N</u>	<u>AGC</u>	<u>A6P</u>	<u>C2G</u>					
<u>KURSK</u>		<u>LK</u>	<u>ING</u>	<u>N</u>	<u>E</u>	<u>FR</u>		
<u>PLDT</u>		<u>PLT</u>	<u>AT</u>	<u>S</u>	<u>YN</u>	<u>THE</u>		
<u>IC</u>	<u>F</u>	<u>IBER</u>	<u>PLT</u>	<u>THE</u>				

AT TEXTILE AND POLYCONDENSATION BUILDINGS

DATE OF PHOTO	TYPE	QUALITY	CLASS	NO. OF CARDS	SOURCE OF PHOTOGRAPH
<u>LATE 60</u>	<u>4</u>	<u>2</u>	<u>C</u>	<u>3</u>	<u>ZOXIA</u>

CLASSIFICATION Approved For Release 2000/04/25 : CIA-RDP78-05867A000301460023-4

PHOTO ANALYSIS REPORT

PHOTO NO. 191257
 Approved For Release 2000/04/25 : CIA-RDP78-05867A000301460023-4
 REF ID: A67209
 MAP REFERENCE: 5142N
 LATITUDE: 3612E
 LONGITUDE: 3612E

COUNTRY: USSR
 PROVINCE:

AREA NO	SUBJECT	SUBJECT	SUBJECT	SUBJECT	SUBJECT	SUBJECT	SUBJECT	SUBJECT
A234N	AGC	ALP	C2G					
KURS	K		SPINNING					
X TILE		B LD G						
TIC	F							

PLANT, PIPES
 CONNECT POLYCONDENSATE TO THE
 SPINNING DEPARTMENT.

7,2225

DATE OF PHOTO	TYPE	QUALITY	CLASS	NO. OF CARDS	SOURCE OF PHOTOGRAPH
LATE 60	4	2	C	3	25X1A

Approved For Release 2000/04/25 : CIA-RDP78-05867A000301460023-4
 CLASSIFICATION: C/NP

PHOTO ANALYSIS REPORT

PHOTO NO.	Approved For Release 2000/04/25 : CIA-RDP78-05867A000301460023-4	LOT NO.		MAP REFERENCE		LATITUDE	51 42 N	LONGITUDE	36 12 E								
COUNTRY	USSR		PROVINCE														
AREA NO.	A234N	SUBJECT	AGC	SUBJECT	A4F	SUBJECT	C9A	SUBJECT	AB7	SUBJECT	AG3						
	KURSK				SECTION							15					20
												35					40
	NITHE																

POWER PLANT IN CENTER BACKGROUND, FIRE ENGINE HOUSE LEFT FOREGROUND. SINGLE STACK TO RIGHT OF POWER PLANT IS IN RUBBER PLANT, PROBABLY BYSHKOV. SILO AND STACK IN FAR RIGHT BACKGROUND ARE IN CONCRETE PLANT.

DATE OF PHOTO	LATE 60	TYPE	4	QUALITY	2	CLASS	C	NO. OF CARDS	5	SOURCE OF PHOTOGRAPH	25X1A
CAPTIONED BY											

494759
 Approved For Release 2000/04/25 : CIA-RDP78-05867A000301460023-4
 LOT NO. 2796
 MAP REFERENCE.
 LATITUDE 52 42 N
 LONGITUDE 13 03 E

COUNTRY	GERMANY		PROVINCE	Brandenburg			
AREA NO	214 M	SUBJECT	AMI	SUBJECT	SUBJECT	SUBJECT	SUBJECT
	WOLF	5	BLAKE	10	TELE	15	COMMUN
	NICATION	25	8	30	TOWER	35	
		45		50	FROM S edge		


of road from Perwenitz.

(3)

23

25X1A

DATE OF PHOTO	TYPE	QUALITY	CLASS	NO. OF CARDS
Feb-Mar	614	2	B	1



CLASSIFICATION Approved For Release 2000/04/25 : CIA-RDP78-05867A000301460023-4

PHOTO ANALYSIS REPORT

PHOTO NO. 191260 LOT NO. 20000426 MAP REFERENCE APPROVED FOR RELEASE 2000/04/25 : CIA-RDP78-05867A000301160023-4 LATITUDE 53 42 N LONGITUDE 13 03 E

COUNTRY GERMANY PROVINCE Brandenburg

AREA NO	SUBJECT	SUBJECT	SUBJECT	SUBJECT	SUBJECT	SUBJECT	SUBJECT	SUBJECT
214M	AMI	96W						
WOLF	FLAKE			TOWER				NR
TELE	COMMUNICATIONS							T
OWER								

From 100 meters south of position in CIA photo 1

DATE OF PHOTO	TYPE	QUALITY	CLASS	NO. OF CARDS	NO. OF PHOTOGRAPHS
Feb-Mar 61	4	2	B	2	

APPROVED FOR RELEASE 2000/04/25 : CIA-RDP78-05867A000301160023-4

PHOTO NO. Approved For Release 2000/04/25 : CIA-RDP78-05867A000301460023-4 LOT NO. 2956 MAP REFERENCE 5242N LATITUDE 52 42 N LONGITUDE 13 03 E

COUNTRY GERMANY PROVINCE Brandenburg

AREA NO. 214M SUBJECT AMI SUBJECT 96W SUBJECT WOLFSLAKE SUBJECT TOWER SUBJECT 8 SUBJECT T

ELEC COMMUN ²⁵ CATIONS ³⁵ TO ⁴⁰
 WER. ⁴⁵ FROM ABOUT 250
 meters.

DATE OF PHOTO	TYPE	QUALITY	CLASS	NO. OF CARDS
Feb-Mar	61	4	2	2

CLASSIFICATION Approved For Release 2000/04/25 : CIA-RDP78-05867A000301460023-4 CAPTIONED BY S/N/ce

PHOTO ANALYSIS REPORT

PHOTO NO. 191262 Approved For Release 2000/04/25 : CIA-RDP78-05867A0003011600234

COUNTRY		PROVINCE		LATITUDE		LONGITUDE	
GERMANY		Sachsen		50 39 N		13 10 E	
AREA NO	SUBJECT	SUBJECT	SUBJECT	SUBJECT	SUBJECT	SUBJECT	SUBJECT
724M	AMI						
M A R I E N B E R G							
O M M U N I C A T I O N S							

about 1.5 KM SW of LAUTA on Drei Brueder (hill 657). See sketch CIA

(3)

25X1A

23

DATE OF PHOTO	TYPE	QUALITY	CLASS	NO. OF CARDS
Sept 60	4	2	B	1



CLASSIFICATION Approved For Release 2000/04/25 : CIA-RDP78-05867A0003011600234

PHOTO ANALYSIS REPORT

PHOTO NO. 491263 Approved For Release 2000/04/25 : CIA-RDP78-05867A000301160023-4
 LOT NO. 2557
 MAP REFERENCE M3
 LATITUDE 50 30 N
 LONGITUDE 13 10 E


COUNTRY GERMANY PROVINCE Sachsen

AREA NO 724 M SUBJECT AMI DII
 SUBJECT N R T E R R A
 SUBJECT T E L E C O M M U N I C A T I O N S
 SUBJECT T O W E R about 1.5 KM

SW of LAUTA on Drei Brueder (hill 657). See sketch CIA

25X1A

1 23



DATE OF PHOTO	TYPE	QUALITY	CLASS	NO. OF CARDS
Sept 60	4	2	B	2

CLASSIFICATION Approved For Release 2000/04/25 : CIA-RDP78-05867A000301160023-4

PHOTO ANALYSIS REPORT

Approved For Release 2000/04/25 : CIA-RDP78-05867A000301460023-4

COUNTRY: GERMANY PROVINCE: Sachsen

AREA NO: 724M SUBJECT: AMI
 M A R I E N B E R G N R T E L E C
 O M M U N I C A T I O N S T O W E R
 L O C A T I O N S K T

Sketch showing

photo directions of CIA

AND

23

25X1A

DATE OF PHOTO	TYPE	QUALITY	CLASS	NO. OF CARDS
Sept 60	H	2	B	1



Approved For Release 2000/04/25 : CIA-RDP78-05867A000301460023-4

PHOTO NO. 491265
 Approved For Release 2000/04/25 : CIA-RDP78-05867A000304160023-4
 LOT NO. P2613
 MAP REFERENCE
 LATITUDE 42 09N
 LONGITUDE 41 40E

COUNTRY	USSR							
AREA NO	SUBJECT	SUBJECT	SUBJECT	SUBJECT	SUBJECT	SUBJECT	SUBJECT	SUBJECT
B324N	C26	D22	9H3					
	5		10			15		20
POTI		L K I N G			E	T W R D		W
A T C H	25	T O W E R	30		O N	35	S H O R E	40
O F	45	H A R B O R	50					

(54)

DATE OF PHOTO	TYPE	QUALITY	CLASS	NO. OF CARDS	SOURCE OF PHOTOGRAPH
21 APR 61	4	2	B	3	25X1A
CAPTIONED BY					

Approved For Release 2000/04/25 : CIA-RDP78-05867A000304160023-4

PHOTO NO. 491209 LOT NO. PR 2873 MAP REFERENCE 0 LATITUDE 52 09N LONGITUDE 41 40 E
 Approved For Release 2000/04/25 : CIA-RDP78-05867A000300460023-4

COUNTRY USSR PROVINCE

AREA NO	SUBJECT	SUBJECT	SUBJECT	SUBJECT	SUBJECT	SUBJECT	SUBJECT
<u>B.324N</u>	<u>ALA</u>	<u>369</u>	<u>3C1</u>				
<u>POTI</u>		<u>LINKING</u>		<u>ESSE</u>	<u>TWARD</u>		
	<u>NAVAL</u>	<u>BASE</u>		<u>IN</u>	<u>THE</u>	<u>O</u>	
	<u>UTER</u>	<u>HARBOR</u>					

3, 7, 30

DATE OF PHOTO	TYPE	QUALITY	CLASS	NO. OF CARDS	SOURCE OF PHOTOGRAPH
<u>21 APR 61</u>	<u>4</u>	<u>2</u>	<u>B</u>	<u>3</u>	<u>25X1A</u>

CLASSIFICATION S/N/A CAPTIONED BY [REDACTED]

Approved For Release 2000/04/25 : CIA-RDP78-05867A000300460023-4

PHOTO NO. 491267 Approved For Release 2000/04/25 : CIA-RDP78-05867A000302160073-4

COUNTRY: USSR MAP REFERENCE: C LATITUDE: 42 09N LONGITUDE: 41 40E

AREA NO.	SUBJECT	SUBJECT	SUBJECT	SUBJECT	SUBJECT	SUBJECT	SUBJECT	SUBJECT
B324N	ALA	3G9	3C1					
POTI		LINKING			15	ESSE	TWARD	20
					35		IN THE	40
	NAVAL	BASE						0
	UTER	HARBOR						

3, 7, 305X1A

DATE OF PHOTO	TYPE	QUALITY	CLASS	NO. OF COPIES
APR 61	4	2		3

CLASSIFICATION: Approved For Release 2000/04/25 : CIA-RDP78-05867A000302160073-4


PHOTO NO. *19150* Approved For Release 2000/04/25 : CIA-RDP78-05867A000301160023-4
 LOT NO. *P2613* MAP REFERENCE *B* LATITUDE *40 00 N* LONGITUDE *41 40 E*

COUNTRY *USSR* PROVINCE

AREA NO	SUBJECT	SUBJECT	SUBJECT	SUBJECT	SUBJECT	SUBJECT	SUBJECT	SUBJECT
<i>B324N</i>	<i>3G9</i>	<i>3C1</i>	<i>C2G</i>	<i>3CG</i>				
	<i>5</i>	<i>10</i>	<i>15</i>	<i>20</i>	<i>25</i>	<i>30</i>	<i>35</i>	<i>40</i>
<i>POTI</i>		<i>LINKING</i>	<i>NE</i>	<i>TWARD</i>				
<i>NAVAL</i>		<i>BASE</i>	<i>IN</i>	<i>OUTER</i>				
<i>HARBOR</i>								

*TWO SO-1-CLASS SUBMARINE
 CHASERS AT CENTER*

3,7,30

DATE OF PHOTO	TYPE	QUALITY	CLASS	NO. OF CARDS	SOURCE OF PHOTOGRAPH
<i>21 APR 61</i>	<i>4</i>	<i>2</i>	<i>B</i>	<i>4</i>	<i>25X1A</i>
					

Approved For Release 2000/04/25 : CIA-RDP78-05867A000301160023-4

PHOTO NO. *Approved For Release 2008/04/25 : CIA-RDP78-05867A000301160023-4* LOT NO. *2008/04/25* MAP REFERENCE *43-09N* LATITUDE *41 40 E* LONGITUDE

COUNTRY *USSR* PROVINCE

AREA NO	SUBJECT	SUBJECT	SUBJECT	SUBJECT	SUBJECT	SUBJECT	SUBJECT	SUBJECT
<i>B324N</i>	<i>3G9</i>	<i>3CG</i>	<i>3CU</i>					
<i>POTI</i>	<i>5</i>	<i>LK</i>	<i>10</i>	<i>NS</i>	<i>15</i>	<i>NE</i>	<i>T</i>	<i>20</i>
<i>NAVAL</i>	<i>25</i>	<i>BASE</i>	<i>30</i>	<i>LN</i>	<i>35</i>	<i>O</i>	<i>U</i>	<i>40</i>
<i>HARBOR</i>	<i>45</i>		<i>50</i>			<i>TER</i>		

FROM LEFT TO RIGHT: KRONSHADT-CLASS SUBMARINE CHASER; T-43-CLASS MINESWEEPER, PENDANT NO. 151; MODIFIED RIGA-CLASS ESCORT VESSEL, PENDANT NO. 358; RIGA-CLASS ESCORT VESSEL, PENDANT NO. 355.

3,730

DATE OF PHOTO	TYPE	QUALITY	CLASS	NO. OF CARDS	SOURCE OF PHOTOGRAPH
<i>21 APR 61</i>	<i>4</i>	<i>2</i>	<i>B</i>	<i>3</i>	<i>25X1A</i>

CLASSIFICATION *S/NF/RO* CAPTIONED BY *PZ* Approved For Release 2008/04/25 : CIA-RDP78-05867A000301160023-4

PHOTO NO. 491270 Approved For Release 2000/04/25 : CIA-RDP78-05867A000304160023-4
 LOT NO. P2673
 MAP REFERENCE
 LATITUDE 42 02N 41 40E
 LONGITUDE

COUNTRY	USSR							
AREA NO	SUBJECT	SUBJECT	SUBJECT	SUBJECT	SUBJECT	SUBJECT	SUBJECT	SUBJECT
B.324N	369	C2G	3CU	3CG				
POTI		L K I N G		N E		T W A R D		
N A V A L		B A S E		I N		O U T E R		
H A R B O R								

FROM LEFT TO RIGHT: T-43 CLASS

MINESWEEPER, PENDANT NO. 151; MODIFIED RIGA-CLASS
 ESCORT VESSEL, PENDANT NO. 358; RIGA-CLASS ESCORT
 VESSEL, PENDANT NO. 355.

DATE OF PHOTO	TYPE	QUALITY	CLASS	NO. OF CARDS	SOURCE OF PHOTOGRAPH
21 APR 61	4	2	B	4	25X1A
CAPTIONED BY					

Approved For Release 2000/04/25 : CIA-RDP78-05867A000304160023-4


PHOTO ANALYSIS REPORT

PHOTO NO. *101* Approved For Release *2000/04/25* : CIA-RDP78-05867A000301460023-4
 LOT NO. *P2813* MAP REFERENCE *0* LATITUDE *43 29N* LONGITUDE *41 40 E*

COUNTRY <i>USSR</i>		PROVINCE									
AREA NO. <i>B324N</i>	SUBJECT <i>369</i>	SUBJECT <i>02G</i>	SUBJECT <i>30G</i>	SUBJECT	SUBJECT	SUBJECT	SUBJECT	SUBJECT	SUBJECT	SUBJECT	SUBJECT
<i>POTI</i>	<i>5</i>	<i>10</i>	<i>15</i>	<i>20</i>	<i>25</i>	<i>30</i>	<i>35</i>	<i>40</i>	<i>45</i>	<i>50</i>	<i>55</i>
<i>NAVAL</i>	<i>BASE</i>	<i>IN</i>	<i>OUTER</i>	<i>HARBOR</i>							

FROM LEFT TO RIGHT: MODIFIED RIGA CLASS ESCORT VESSEL, PENDANT NO. 358; RIGA-CLASS ESCORT VESSEL, PENDANT NO. 355

3, 7, 30

DATE OF PHOTO	TYPE	QUALITY	CLASS	NO. OF CARDS	SOURCE OF PHOTOGRAPH
<i>21 APR 61</i>	<i>4</i>	<i>2</i>	<i>B</i>	<i>3</i>	<i>25X1A</i>
CAPTIONED BY					

CLASSIFICATION Approved For Release *2000/04/25* : CIA-RDP78-05867A000301460023-4

PHOTO ANALYSIS REPORT

Approved For Release 2000/04/25 : CIA-RDP78-05867A000301460023-4

PHOTO NO.	LOT NO.	MAP REFERENCE	LATITUDE	LONGITUDE
	P20045		42 09N	41 40E
COUNTRY	PROVINCE			
USSR				
AREA NO.	SUBJECT	SUBJECT	SUBJECT	SUBJECT
B324N	369	3C1	C2G	
POTI	5	10	15	20
	25	30	35	40
AVAIL	45	50		
ARBOR				
L K I N G E T W E R D N B A S E I N O U T E R H				

3,730

DATE OF PHOTO	TYPE	QUALITY	CLASS	NO. OF CARDS	SOURCE OF PHOTOGRAPH
21 APR 61	4	2	B	3	25X1A
CAPTIONED BY					
E/W/00					

Approved For Release 2000/04/25 : CIA-RDP78-05867A000301460023-4

PHOTO NO. 1111
 Approved For Release 2000/04/25 : CIA-RDP78-05867A00030-060015-4

COUNTRY		USSR		PROVINCE		LATITUDE		42 09N		LONGITUDE		41 40E	
AREA NO	SUBJECT	SUBJECT	SUBJECT	SUBJECT	SUBJECT	SUBJECT	SUBJECT	SUBJECT	SUBJECT	SUBJECT	SUBJECT	SUBJECT	SUBJECT
B324N	3CG	3G9	3C1										
POTI		LK	ING		ENE		TW		RD				
	NAVAL	BASE			IN		OUTER						
	HARBOR												

. 50-1-CLASS SUBMARINE
 CHASER AT RIGHT CENTER.

3, 30

DATE OF PHOTO	TYPE	QUALITY	CLASS	NO. OF CARDS	SOURCE OF PHOTOGRAPH
21 APR 61	4	2	B	3	25X1A

Approved For Release 2000/04/25 : CIA-RDP78-05867A00030-060015-4

PHOTO NO. [] LOT NO. [] MAP REFERENCE [] LATITUDE **42° 02' N** LONGITUDE **41° 40' E**
 Approved For Release 2000/04/25 : CIA-RDP78-05867A000301160023-4
 COUNTRY **USSR** PROVINCE []
 AREA NO. **B324N** SUBJECT **AL4** SUBJECT **3G9** SUBJECT **3CG** SUBJECT **3CU** SUBJECT [] SUBJECT [] SUBJECT [] SUBJECT []
POTI **L K I N G** **E N E** **T W A R D**
N A V A L **B A S E** **I N** **B U T E R**
H A R B O R

FROM LEFT TO RIGHT: 30-1-CLASS
SUBMARINE CHASER; CARGO VESSEL CHIATURI;
KRONSHTAOT-CLASS SUBMARINE CHASER; T-43-CLASS
MINESWEEPER, PENDANT NO. 151

DATE OF PHOTO [] TYPE [] QUALITY [] CLASS [] NO. OF CARDS **3,7,30** SOURCE OF PHOTOGRAPH **25X1A**
21 APR 61 **4** **2** **B** **4**
 CAPTIONED BY []
 Approved For Release 2000/04/25 : CIA-RDP78-05867A

PHOTO NO. 1 (Approved For Release 2000/04/25 : CIA-RDP78-05867A000301160023-4) LOT NO. R 200135 MAP REFERENCE B LATITUDE 42 09N LONGITUDE 41 40E

COUNTRY	USSR						
AREA NO	SUBJECT	SUBJECT	SUBJECT	SUBJECT	SUBJECT	SUBJECT	SUBJECT
B324N	3G9	3CG	3CU				
POTI		L K I N G		E N E		T W A R D	
	NAVAL	BASE		I N		B O U T E R	
	H A R B O R						

FROM LEFT TO RIGHT: KRONSTADT-CLASS SUBMARINE CHASER; T-43-CLASS MINESWEEPER, PENDANT NO. 151; MODIFIED RIGA-CLASS ESCORT VESSEL, PENDANT NO. 358; RIGA-CLASS ESCORT VESSEL, PENDANT NO. 355.

DATE OF PHOTO	TYPE	QUALITY	CLASS	NO. OF CARDS	SOURCE OF PHOTOGRAPH
21 APR 61	4	2	B	3	[REDACTED]


CLASSIFICATION Approved For Release 2000/04/25 : CIA-RDP78-05867A000301160023-4 CAPTIONED BY [REDACTED]

PHOTO NO. *14* Approved For Release 2000/04/25 : CIA-RDP78-05867A000301460023-4
 LOT NO. *P2613* MAP REFERENCE *0* LATITUDE *41 40 E* LONGITUDE

COUNTRY	AREA NO	SUBJECT	SUBJECT	SUBJECT	SUBJECT	SUBJECT	SUBJECT	SUBJECT	SUBJECT
<i>USSR</i>	<i>B324N</i>	<i>369</i>	<i>3CU</i>	<i>3CG</i>					
		<i>5</i>		<i>10</i>		<i>15</i>			<i>20</i>
	<i>POTI</i>		<i>LK</i>	<i>ING</i>		<i>ENE</i>		<i>TURD</i>	<i>40</i>
	<i>NAVAL</i>	<i>25</i>		<i>30</i>		<i>35</i>		<i>OUTER</i>	
	<i>HARBOR</i>	<i>45</i>		<i>50</i>					

FROM LEFT TO RIGHT: T-43 CLASS MINESWEEPER, PENDANT NO. 151; MODIFIED RIGA-CLASS ESCORT VESSEL, PENDANT NO. 358; RIGA-CLASS ESCORT VESSEL, PENDANT NO. 355.

3,7,30

DATE OF PHOTO	TYPE	QUALITY	CLASS	NO. OF CARDS	SOURCE OF PHOTOGRAPH
<i>21 APR 61</i>	<i>4</i>	<i>2</i>	<i>B</i>	<i>3</i>	<i>25X1A</i>
CAPTIONED BY					

Approved For Release 2000/04/25 : CIA-RDP78-05867A000301460023-4

PHOTO NO. **191211** LOT # **P20613** MAP REFERENCE **B** LATITUDE **42 09N** LONGITUDE **41 40E**
 Approved For Release 2000/04/25 : CIA-RDP78-05867A000301160023-4

COUNTRY USSR		PROVINCE					
AREA NO. B324N	SUBJECT 3G9	SUBJECT 3C1	SUBJECT C2G	SUBJECT	SUBJECT	SUBJECT	SUBJECT
POTI	5	10	15	20	25	30	35
NAVAL	25	30	35	40	45	50	
HARBOR	45	50					

[Handwritten notes and scribbles in the empty space of the form]


DATE OF PHOTO 21 APR 61	TYPE 4	QUALITY 2	CLASS B	NO. OF CARDS 3	SOURCE OF PHOTOGRAPH 25X1A
CAPTIONED BY S/W/60 67					

PHOTO NO. *Approved For Release 2000/04/25 : CIA-RDP78-05867A000301460025-4* LOT NO. *P2613* MAP REFERENCE *42 08N* LATITUDE *42 08N* LONGITUDE *41 40E*

COUNTRY	<i>USSR</i>							
AREA NO	<i>B324N</i>	<i>3G9</i>	<i>3CU</i>	<i>3CG</i>	<i>C2G</i>			
	<i>POTI</i>		<i>LKINS</i>	<i>ENE</i>	<i>TWRD</i>			
	<i>NAVAL</i>		<i>BASE</i>	<i>IN</i>	<i>OUTER</i>			
	<i>HARBOR</i>							

USSR . FROM LEFT TO RIGHT: *T-43-CLASS MINESWEEPER, PENDANT NO. 151; MODIFIED RIGA CLASS ESCORT VESSEL, PENDANT NO. 358; RIGA-CLASS ESCORT VESSEL, PENDANT NO. 355, WITH AFTER MAIN GUN TURRET REMOVED.*


DATE OF PHOTO	TYPE	QUALITY	CLASS	NO. OF CARDS	SOURCE OF PHOTOGRAPH
<i>21 APR 61</i>	<i>4</i>	<i>2</i>	<i>B</i>	<i>3,7,30</i>	<i>25X1A</i>
CAPTIONED BY					

PHOTO NO. *Approved For Release 2000/04/25 : CIA-RDP78-05867A00030116023-4* LOT NO. *PR2875* MAP REFERENCE *42 09N 41 40E* LATITUDE *42 09N* LONGITUDE *41 40E*

COUNTRY		USSR						
AREA NO	SUBJECT	SUBJECT	SUBJECT	SUBJECT	SUBJECT	SUBJECT	SUBJECT	SUBJECT
<i>B-324N</i>	<i>9H3</i>	<i>C2G</i>	<i>ALA</i>					
	<i>5</i>		<i>10</i>	<i>L K I N G</i>	<i>15</i>	<i>N E</i>	<i>T W R D</i>	<i>20</i>
<i>P O T I</i>	<i>25</i>		<i>30</i>	<i>W A T C H T O W E R</i>	<i>35</i>	<i>A T</i>	<i>W E N D</i>	<i>40</i>
<i>D F</i>	<i>45</i>	<i>N O R T H</i>	<i>50</i>	<i>M O L E</i>				

DATE OF PHOTO	TYPE	QUALITY	CLASS	NO. OF CARDS	SOURCE OF PHOTOGRAPH
<i>21 APR 61</i>	<i>4</i>	<i>2</i>	<i>B</i>	<i>3</i>	<i>25X1A</i>
CAPTIONED BY <i>SIN/PC</i>					

Approved For Release 2000/04/25 : CIA-RDP78-05867A00030116023-4

PHOTO NO. Approved For Release 2000/04/25 : CIA-RDP78-05867A000301160023-4

LOT NO. **PR013**

MAP REFERENCE

LATITUDE **42 09N**

LONGITUDE **41 40 E**

COUNTRY **USSR** PROVINCE

AREA NO **B.324N** SUBJECT **349** SUBJECT **3D3** SUBJECT **3CG** SUBJECT **C2G**

POTI 5 10 **LKING** 15 **NE** 20 **FR** 25 **TI** 30

P 35 **OF** 40 **N** 45 **ORTH** 50 **H** **M** **O** **L** **E** **T** **W** **R** **D**

N **A** **V** **A** **L** **B** **A** **S** **E** **I** **N** **O** **U** **T** **E** **R** **H** **A** **R** **B** **O** **R**

MODIFIED RIGA-CLASS ESCORT VESSEL, PENDANT NO. 358, AND KHOBI-CLASS NAVAL TANKER ARAGVA AT LEFT.

3, 7, 30

DATE OF PHOTO	TYPE	QUALITY	CLASS	NO. OF CARDS	SOURCE OF PHOTOGRAPH
21 APR 61	4	2	B	4	25X1A

CLASSIFICATION Approved For Release 2000/04/25 : CIA-RDP78-05867A000301160023-4

PHOTO ANALYSIS REPORT

PHOTO NO. *41281* LOT NO. *FR 6425* MAP REFERENCE *6* LATITUDE *42 09N* LONGITUDE *41 40E*
 Approved For Release 2000/04/25 : CIA-RDP78-05867A000301160023-4

COUNTRY *USSR* PROVINCE _____

AREA NO	SUBJECT	SUBJECT	SUBJECT	SUBJECT	SUBJECT	SUBJECT	SUBJECT	SUBJECT
<i>B324N</i>	<i>3CU</i>	<i>3J1</i>	<i>C2G</i>	<i>ALA</i>				
<i>POTI</i>		<i>LKING</i>		<i>SE</i>	<i>15</i>	<i>TWARD</i>	<i>20</i>	
<i>FOREDECK</i>			<i>30</i>	<i>OF</i>	<i>35</i>	<i>T-43</i>	<i>-CLA</i>	<i>40</i>
<i>SS</i>	<i>MINE</i>	<i>SWEEPER</i>	<i>50</i>	<i>PENDANT NO. 153</i>				

BERTHED AT EAST QUAY OF INNER HARBOR.

DATE OF PHOTO *21 APR 61* TYPE *4* QUALITY *2* CLASS *B* NO. OF CARDS *3, 8, 30* SOURCE OF PHOTOGRAPH *25X1A*

CLASSIFICATION *SECRET* CAPTIONED BY _____

Approved For Release 2000/04/25 : CIA-RDP78-05867A000301160023-4

PHOTO NO. <u>49120</u>		APPROVED FOR RELEASE <u>2000/04/25</u> : CIA-RDP78-05867A000301460023-4		LOT NO. <u>P20013</u>	MAP REFERENCE <u>P</u>	LATITUDE <u>42.09N</u>	LONGITUDE <u>41.40E</u>
COUNTRY <u>USSR</u>				PROVINCE			
AREA NO. <u>B324N</u>	SUBJECT <u>388</u>	SUBJECT <u>ALA</u>	SUBJECT <u>ALA</u>	SUBJECT <u>3CU</u>	SUBJECT	SUBJECT	SUBJECT
<u>POTI</u>	<u>5</u>	<u>LK</u>	<u>10</u>	<u>ING</u>	<u>SE</u>	<u>15</u>	<u>MAS</u>
<u>OF</u>	<u>25</u>	<u>T-43</u>	<u>30</u>	<u>C</u>	<u>LASS</u>	<u>35</u>	<u>MINES</u>
<u>WEEPER</u>	<u>45</u>		<u>50</u>				

, PENDANT NO. 153, BERTHED AT EAST QUAY OF INNER HARBOR, IN FOREGROUND. CARGO VESSEL OREL BERTHED ON SOUTH SIDE OF MIDDLE MOLE PIER IN BACKGROUND.

DATE OF PHOTO	TYPE	QUALITY	CLASS	NO. OF CARDS	SOURCE OF PHOTOGRAPH
<u>21 APR 61</u>	<u>4</u>	<u>2</u>	<u>B</u>	<u>4</u>	<u>25X1A</u>
CLASSIFIED BY <u>3/17/20</u> CAPTIONED BY <u>7</u>					
APPROVED FOR RELEASE <u>2000/04/25</u> : CIA-RDP78-05867A000301460023-4					

PHOTO ANALYSIS REPORT

PHOTO NO. 491285
 Approved For Release 2000/04/25 : CIA-RDP78-05867A000301160023-4
 LOT NO. P22613
 MAP REFERENCE 9
 LATITUDE 42° 09' N
 LONGITUDE 71° 40' E

COUNTRY USSR
 PROVINCE

AREA NO	SUBJECT	SUBJECT	SUBJECT	SUBJECT	SUBJECT	SUBJECT	SUBJECT	SUBJECT
B324N	3CU	ALA	C2G					
POTI		LK	ING		SE		A	FTE
RDECK		O	F		T-43		C	LASS
M	L	N	E	S	W	E	E	P

PENDANT NO. 153,
 BERTHED AT EAST QUAY OF INNER HARBOR.
 PART 1 OF 2 PART PANORAMA, SEE CIA

DATE OF PHOTO	TYPE	QUALITY	CLASS	NO. OF CARDS	SOURCE OF PHOTOGRAPH
21 APR 61	4	2	B	3	25X1A

CLASSIFIED Approved For Release 2000/04/25 : CIA-RDP78-05867A000301160023-4
 CAPTIONED BY 3730

PHOTO ANALYSIS REPORT

PHOTO NO. 191281 Approved For Release 2000/04/25 : CIA-RDP87-05867A000301160023-4

COUNTRY USSR PROVINCE

AREA NO	SUBJECT	SUBJECT	SUBJECT	SUBJECT	SUBJECT	SUBJECT	SUBJECT	SUBJECT
B324N	3CU	ALA	C2G					
POTI	LK	ING	SE					A F T E
R D E C K	O F	T - 4 3	- C L A S S					
M I N E S	W E E P E R							PENDANT NO. 153,

BERTHED AT EAST QUAY OF INNER HARBOR.
 PART 2 OF 2 PART PANORAMA. SEE CIA



ILLEGIB

DATE OF PHOTO	TYPE	QUALITY	CLASS	NO. OF
21 APR 61	4	2	B	3



CLASSIFICATION Approved For Release 2000/04/25 : CIA-RDP87-05867A000301160023-4

SINPLE

PHOTO ANALYSIS REPORT

PHOTO NO. 491285 Approved For Release 2000/04/25 : CIA-RDP88-05867A000301160023-4

LOT NO. P2613

MAP REFERENCE: []

LATITUDE 42 09N

LONGITUDE 41 40E

COUNTRY USSR

AREA NO	SUBJECT	SUBJECT	SUBJECT	SUBJECT	SUBJECT	SUBJECT	SUBJECT	SUBJECT
B.324N	362	AGB	3C G	ALY				
POTI	5	LK	10	ING	E	15	A T	20
YAVA	25	NAVAL	30		SH	35	LP	40
	45		50				YARD	

ILLEGIB - FROM LEFT TO RIGHT: RIGA-CLASS ESCORT VESSELS, 357 AND 360; BARGE VOLGO-DON



PART 1 OF 4 PART PANORAMA, SEE CIA — THRU CIA

DATE OF PHOTO	TYPE	QUALITY	CLASS	NO. OF CARDS	SOURCE OF PHOTOGRAPH
21 APR 61	4	2	B	4	25X1A

APPROVED FOR RELEASE 2000/04/25 : CIA-RDP88-05867A000301160023-4

CAPTIONED BY SINFIC

PHOTO NO. Approved For Release 2000/04/25 : CIA-RDP78-05867A000301160023-4

COUNTRY		PROVINCE		LATITUDE		LONGITUDE	
USSR				42 09N		41 40E	
AREA NO	SUBJECT	SUBJECT	SUBJECT	SUBJECT	SUBJECT	SUBJECT	SUBJECT
B324N	3G2	AG8	3CG	AL4			
POTI	5	LK	10	ING	E	15	AT YEL
YAVA	25	NAVAL	30		SHIP	35	YARD
	45		50				

FROM LEFT TO RIGHT: RIGA-CLASS ESCORT VESSELS
 PENDANT NOS. 352 AND 360; BARGE VOLGO-DON

(3, 7, 30)

PART 2 OF 4 PART PANORAMA. SEE CIA — THRU CIA

DATE OF PHOTO	TYPE	QUALITY	CLASS	NO. OF CARDS	SOURCE OF PHOTOGRAPH
21 APR 61	4	2	B		[REDACTED]

Approved For Release 2000/04/25 : CIA-RDP78-05867A000301160023-4

PHOTO NO. 491287 Approved For Release 2000/04/25 : CIA-RDP78-05867A000301160023-4

COUNTRY	USSR						
AREA NO	B3240	SUBJECT	BCE	AGB	C2G		
	POTI		L	K	I	N	G
	YAVA		N	A	V	A	L
						S	H
						I	P
						Y	A
						R	D

FLOATING DRY DOCK WITH FLOATING CRANE
INSIDE.

(3, 7, 30)

PART 3 OF 4 PART PANORAMA. SEE CIA — THRU CIA —

DATE OF PHOTO	TYPE	QUALITY	CLASS	NO. OF CARDS	SOURCE OF PHOTOGRAPH
21 APR 61	4	2	B		25X1A

Approved For Release 2000/04/25 : CIA-RDP78-05867A000301160023-4

SIN/PC

PHOTO ANALYSIS REPORT

PHOTO NO. Approved For Release 2000/04/25 : CIA-RDP88-05867A000301160023-4

LOT NO. **PR 8/23**

MAP REFERENCE **9**

LATITUDE **43 09N**

LONGITUDE **41 40E**

COUNTRY **USSR**

AREA NO	SUBJECT	SUBJECT	SUBJECT	SUBJECT	SUBJECT	SUBJECT	SUBJECT	SUBJECT
B324N	3CU	3CG	C2G	AG8	3G2			
POTI		LK	ING			15	AT	YEL
YAVA		NAVAL			SHIP	35	YAK	10
						45		

**. FROM LEFT TO RIGHT: KRONSHADT-CLASS
SUBMARINE CHASER, AND T-43-CLASS
MINESWEEPER, PENDANT NO. 101.
(3, 7, 30)**

PART 4

DATE OF PHOTO	TYPE	QUALITY	CLASS	NO. OF CARDS	SOURCE OF PHOTOGRAPH
21 APR 61	4	2	B	5	25X1A

CLASSIFIED Approved For Release 2000/04/25 : CIA-RDP88-05867A000301160023-4

SIN/PC

PHOTO ANALYSIS REPORT

FORM NO. 174 USE PREVIOUS EDITIONS

(20)

PHOTO NO. 491289
 Approved For Release 2000/04/25 : CIA-RDP88-05867A000301160023-4

LOT NO. P20013
 MAP REFERENCE B
 LATITUDE 42 09N
 LONGITUDE 41 40E

COUNTRY USSR
 PROVINCE

AREA NO	SUBJECT	SUBJECT	SUBJECT	SUBJECT	SUBJECT	SUBJECT	SUBJECT	SUBJECT
B324N	AGB	3LE						
POTI		LKING		E	15	TWARD		20
ELYAVA		NAVAL			35	SHIP		40
D					50	YAR		

LARGE FLOATING CRANE LEFT, FLOATING
 DRY DOCK WITH FLOATING CRANE INSIDE
 AT CENTER.

330

DATE OF PHOTO	TYPE	QUALITY	CLASS	NO. OF CARDS	SOURCE OF PHOTOGRAPH
21 APR 61	4	2	B	2	25X1A

CLASSIFIED Approved For Release 2000/04/25 : CIA-RDP88-05867A000301160023-4

CAPTIONED BY S/N/T/C


PHOTO NO. 461200
 Approved For Release 2000/04/25 : CIA-RDP78-05867A000301160023-4

LOT NO. P20043
 MAP REFERENCE B
 LATITUDE 42 09N
 LONGITUDE 41 40E

COUNTRY USSR
 PROVINCE

AREA NO.	SUBJECT	SUBJECT	SUBJECT	SUBJECT	SUBJECT	SUBJECT	SUBJECT
B324N	ALA	CLG	3C2	3CU			
POTI	5	L	K	I	N	G	S W
N	25	T	-	4	3	-	C L A S S
S	45	W	E	P	E	R	M I N E

, PENDANT NO. 153, AND SEVERAL
 AUXILIARY CRAFT, BERTHED AT EAST QUAY OF INNER
 HARBOR, IN FOREGROUND, NORTH SIDE OF MIDDLE
 MOLE PIER IN BACKGROUND.



25X1A
 3, 7, 3

DATE OF PHOTO	TYPE	QUALITY	CLASS	NO. OF CARDS
21 APR 61	4	2	B	4

CLASSIFIED Approved For Release 2000/04/25 : CIA-RDP78-05867A000301160023-4

PHOTO NO. 191291 Approved For Release 2000/04/25 : CIA-RDP78-05867A000301160023-4
 LOT NO. PR 6/3 MAP REFERENCE 63 084 LATITUDE 41 40 E

COUNTRY USSR PROVINCE

AREA NO	SUBJECT	SUBJECT	SUBJECT	SUBJECT	SUBJECT	SUBJECT	SUBJECT	SUBJECT
<u>B324N</u>	<u>AG8</u>	<u>ALA</u>	<u>C2G</u>					
<u>POTI</u>		<u>LKING</u>		<u>SE</u>	<u>TWRD</u>			
<u>CRANE</u>		<u>ON</u>	<u>N</u>	<u>SIDE</u>	<u>E</u>	<u>OF</u>	<u>M</u>	
<u>IDDLE</u>		<u>MOLE</u>		<u>PIER</u>				

DATE OF PHOTO	TYPE	QUALITY	CLASS	NO. OF SLIDS	SOURCE OF PHOTOGRAPH
<u>21 APR 61</u>	<u>4</u>	<u>2</u>	<u>B</u>	<u>3</u>	<u>25X1A</u>

CLASSIFICATION SIN/PLC CAPTIONED BY CE Approved For Release 2000/04/25 : CIA-RDP78-05867A000301160023-4

PHOTO ANALYSIS REPORT

PHOTO NO. 491292 Approved For Release 2000/04/25 : CIA-RDP78-05867A000301160023-4
 MAP REFERENCE P 2613 LATITUDE 62 09 N LONGITUDE 41 40 E

COUNTRY USSR PROVINCE

AREA NO	SUBJECT	SUBJECT	SUBJECT	SUBJECT	SUBJECT	SUBJECT	SUBJECT	SUBJECT
<u>B324N</u>	<u>3H3</u>	<u>AHE</u>						
<u>POTI</u>	<u>5</u>	<u>LKING</u>	<u>10</u>	<u>S</u>	<u>15</u>	<u>TWARD</u>	<u>20</u>	<u>G</u>
<u>RAIN</u>	<u>25</u>	<u>SILK</u>	<u>30</u>	<u>WITH</u>	<u>35</u>	<u>NAVAL</u>	<u>40</u>	
<u>SIGNAL</u>	<u>45</u>	<u>STATION</u>	<u>50</u>	<u>ON</u>	<u>TOP,</u>			

IN SOUTH HARBOR.

3324

DATE OF PHOTO	TYPE	QUALITY	CLASS	NO. OF CARDS	SOURCE OF PHOTOGRAPH
<u>21 APR 61</u>	<u>4</u>	<u>2</u>	<u>B</u>	<u>2</u>	<u>25X1A</u>

CLASSIFICATION SINF/C CAPTIONED BY CE Approved For Release 2000/04/25 : CIA-RDP78-05867A000301160023-4

PHOTO ANALYSIS REPORT

PHOTO NO. *1111* LOT NO. *P22613* MAP REFERENCE *B* LATITUDE *42 09N* LONGITUDE *41 40E*
 Approved For Release 2000/04/25 : CIA-RDP78-05867A000301160023-4

COUNTRY *USSR* PROVINCE

AREA NO.	SUBJECT	SUBJECT	SUBJECT	SUBJECT	SUBJECT	SUBJECT	SUBJECT	SUBJECT
<i>B324N</i>	<i>AG8</i>	<i>3G2</i>	<i>C2G</i>					
<i>POTI</i>	<i>5</i>	<i>LK</i>	<i>10</i>	<i>ING</i>	<i>E</i>	<i>15</i>	<i>AT</i>	<i>YEL</i>
<i>YAVA</i>	<i>25</i>	<i>NAVAL</i>	<i>30</i>	<i>SHIP</i>	<i>35</i>	<i>YARD</i>	<i>40</i>	
	<i>45</i>		<i>50</i>					

FLOATING CRANE AT LEFT

ILLEGIB



PART 1 OF 7 PART PANORAMA. SEE CIA — THRU CIA

3, 1, 30

DATE OF PHOTO	TYPE	QUALITY	CLASS	NO. OF CARDS	SOURCE OF PHOTOGRAPH
<i>22 APR 61</i>	<i>4</i>	<i>2</i>	<i>B</i>	<i>3</i>	<i>25X1A</i>

CLASSIFIED Approved For Release 2000/04/25 : CIA-RDP78-05867A000301160023-4

PHOTO ANALYSIS REPORT

Approved For Release 2000/04/25 : CIA-RDP78-05867A000301160023-4

PHOTO NO. 101234 LOT NO. P2613 MAP REFERENCE C LATITUDE 42 09N LONGITUDE 41 40E

COUNTRY USSR PROVINCE

AREA NO.	SUBJECT	SUBJECT	SUBJECT	SUBJECT	SUBJECT	SUBJECT	SUBJECT	SUBJECT
<u>B324N</u>	<u>AG8</u>	<u>3G2</u>	<u>3CG</u>					
<u>POTI</u>	<u>5</u>	<u>10</u>	<u>15</u>	<u>20</u>	<u>25</u>	<u>30</u>	<u>35</u>	<u>40</u>
<u>YAVVA</u>	<u>25</u>	<u>30</u>	<u>35</u>	<u>40</u>	<u>45</u>	<u>50</u>		

PO TI Y AV VA NA VA L SH IP Y AR D UK ING E AT Y EL

. FLOATING CRANE CENTER; RIGA - CLASS ESCORT VESSELS, PENDANT NOS. 352 AND 360.

-PART 2 OF 7 PART PANORAMA. SEE CIA — THRU CIA

3, 7, 30

DATE OF PHOTO	TYPE	QUALITY	CLASS	NO. OF CARDS	SOURCE OF PHOTOGRAPH
<u>22 APR 61</u>	<u>4</u>	<u>2</u>	<u>B</u>	<u>3</u>	<u>25X1A</u>

Approved For Release 2000/04/25 : CIA-RDP78-05867A000301160023-4

CLASSIFICATION SIN/TC CAPTIONED BY CE

FORM NO. 174 USE PREVIOUS EDITIONS PHOTO ANALYSIS REPORT (20)

PHOTO NO. 491235
 Approved For Release 2000/04/25 : CIA-RDP78-05867A000301160023-4

LOT NO. P2013
 MAP REFERENCE
 LATITUDE 42 09N
 LONGITUDE 41 40E

COUNTRY USSR
 PROVINCE

AREA NO	SUBJECT	SUBJECT	SUBJECT	SUBJECT	SUBJECT	SUBJECT	SUBJECT	SUBJECT
B324N	AL4	AG8	3G2	3CG				
POTI	5	LK	10	INGS	E	15	AT	YEL
YAVVA	25	NAVAL	30	SHIP	YARD	35		40
	45		50					

FROM LEFT TO RIGHT: FLOATING CRANE; RIGA CLASS ESCORT VESSELS, PENDANT NOS. 352 AND 360; BARGE VOLGO-DON.

PART 3 OF 7 PART PANORAMA SEE CIA - THRU CIA

3730

DATE OF PHOTO	TYPE	QUALITY	CLASS	NO. OF CARDS	SOURCE OF PHOTOGRAPH
31 APR 61	4	2	B	4	25X1A

APPROVED FOR RELEASE 2000/04/25 : CIA-RDP78-05867A000301160023-4

CLASSIFICATION S/NF/PC

FORM NO. 174 USE PREVIOUS EDITIONS

PHOTO ANALYSIS REPORT

(20)

PHOTO NO. *Approved For Release 2000/04/25 : CIA-RDP78-05867A000301160023-4*

LOT NO. *200045* MAP REFERENCE *B* LATITUDE *42 09N* LONGITUDE *41 40E*

COUNTRY *USSR* PROVINCE

AREA NO	SUBJECT	SUBJECT	SUBJECT	SUBJECT	SUBJECT	SUBJECT	SUBJECT	SUBJECT
<i>B324N</i>	<i>AL4</i>	<i>AGB</i>	<i>362</i>	<i>366</i>	<i>3CE</i>			
<i>POTI</i>		<i>LINKING</i>						
<i>YAVVA</i>		<i>NAVAL</i>			<i>SHIPYARD</i>			

FROM LEFT TO RIGHT: ~~RUSSIAN~~ ~~CRUISER~~ ~~RIGA~~ CLASS
 ESCORT VESSELS, PENDANT NOS. 352 AND 260; BARGE
 VOLGO-DON; EMPTY FLOATING DRY DOCK
 PART 4 OF 7 PART PANORAMA. SEE [redacted]

DATE OF PHOTO *31 APR 61* TYPE *4* QUALITY *2* CLASS *B* NO. OF CARDS *3730* SOURCE OF PHOTOGRAPH *25X1A*

CAPTIONED BY *[redacted]*

Approved For Release 2000/04/25 : CIA-RDP78-05867A000301160023-4

PHOTO NO. 43129	LOT NO. P2613	MAP REFERENCE C	LATITUDE 42 09N	LONGITUDE 41 40E
Approved For Release 2000/04/25 : CIA-RDP78-05867A000301160023-4				
COUNTRY USSR	PROVINCE			
AREA NO. B324N	SUBJECT 3G2	SUBJECT AGB	SUBJECT 3CE	SUBJECT
POTI	5	LKING	10	E AT YEL
YAVA	25	NAVAL	30	SHIPYARD
	45		50	

FROM LEFT TO RIGHT: FLOATING DRY DOCK; FLOATING CRANE;

(3, 7, 30)

PARTS OF 7 PART PANORAMA. SEE CIA THRU CIA

DATE OF PHOTO	TYPE	QUALITY	CLASS	NO. OF COPIES	SOURCE OF PHOTOGRAPH
22 APR 61	4	2	B	3	25X1A
CAPTIONED BY					

Approved For Release 2000/04/25 : CIA-RDP78-05867A000301160023-4

PHOTO ANALYSIS REPORT

PHOTO NO. *10016* Approved For Release 2000/04/25 : CIA-RDP78-05867A000301160023-4

LOT NO. *P2013* MAP REFERENCE *62 021 41 40 E* LATITUDE *41 40 E* LONGITUDE

COUNTRY *USSR* PROVINCE

AREA NO	SUBJECT	SUBJECT	SUBJECT	SUBJECT	SUBJECT	SUBJECT	SUBJECT	SUBJECT
<i>B324N</i>	<i>9D3</i>	<i>AG8</i>	<i>3QZ</i>	<i>C2G</i>				
<i>POTI</i>	<i>5</i>	<i>LKING</i>	<i>10</i>	<i>E</i>	<i>15</i>	<i>AT</i>	<i>20</i>	<i>YEL</i>
<i>YAVA</i>	<i>25</i>	<i>NAVAL</i>	<i>30</i>	<i>SHIP</i>	<i>35</i>	<i>YARD</i>	<i>40</i>	
	<i>45</i>		<i>50</i>					

FROM LEFT TO RIGHT: FLOATING DRY DOCK; FLOATING CRANE; TUG ORSNA RIGHT

(3, 7, 30)

PART 6 OF 7 PART PANORAMA. SEE CIA THRU CIA

DATE OF PHOTO	TYPE	QUALITY	CLASS	NO. OF COPIES	SOURCE OF PHOTOGRAPH
<i>22 APR 61</i>	<i>42</i>	<i>2</i>	<i>5</i>	<i>4</i>	<i>25X1A</i>

Approved For Release 2000/04/25 : CIA-RDP78-05867A000301160023-4

SINFLIC

PHOTO ANALYSIS REPORT

PHOTO NO. *1012* LOT NO. *P2079* MAP REFERENCE *301057064* LATITUDE *41 09' N* LONGITUDE *41 40 E*
 Approved For Release 2000/04/25 : CIA-RDP78-05867A000301057064

COUNTRY	USSR							
AREA NO	SUBJECT	SUBJECT	SUBJECT	SUBJECT	SUBJECT	SUBJECT	SUBJECT	SUBJECT
<i>B-34N</i>	<i>9D3</i>	<i>3C1</i>	<i>AG8</i>	<i>3G2</i>				
	<i>5</i>	<i>10</i>	<i>15</i>	<i>20</i>	<i>25</i>	<i>30</i>	<i>35</i>	<i>40</i>
<i>POTI</i>		<i>LKING</i>	<i>E</i>	<i>AT</i>	<i>YEL</i>			
<i>VANA</i>	<i>25</i>	<i>NAV AL</i>	<i>SHIP</i>	<i>YARD</i>				
<i>TUG</i>	<i>45</i>	<i>OR SNA</i>	<i>RIGHT</i>					

~~FROM LEFT TO RIGHT: FLOATING DRY DACK; FUGA 7001;
 GEAR~~

(3,7,30)

PART 7 OF 7 PART PANORAMA. SEE CIA — THRU CIA —

DATE OF PHOTO	TYPE	QUALITY	CLASS	NO. OF CARDS	SOURCE OF PHOTOGRAPH
<i>2 APR 61</i>	<i>4</i>	<i>2</i>	<i>B</i>	<i>4</i>	<i>25X1A</i>
Approved For Release 2000/04/25 : CIA-RDP78-05867A000301057064 <i>SIN/PC</i>					


PHOTO NO. *197.300* Approved For Release *2000/04/25* : CIA-RDP78-05867A000301160023-4

COUNTRY *USSR* PROVINCE

AREA NO	SUBJECT	SUBJECT	SUBJECT	SUBJECT	SUBJECT	SUBJECT	SUBJECT	SUBJECT
<i>N 3CU</i>								
<i>F D R E D E C K</i>	<i>5</i>	<i>10</i>	<i>O F</i>	<i>T - 4 3 - C L A</i>	<i>15</i>			<i>20</i>
<i>S S M I N E S W E E P E R</i>	<i>25</i>	<i>30</i>	<i>P E N D A</i>	<i>35</i>				<i>40</i>
<i>N T N O. 1 5 3</i>	<i>45</i>	<i>50</i>						

BERTHED AT EAST QUAY

ILLEGIB *OF INNER HARBOR OF POTI.*



DATE OF PHOTO	TYPE	QUALITY	CLASS	NO. OF CARDS	SOURCE OF PHOTOGRAPH
<i>22 APRIL 61</i>	<i>4</i>	<i>2</i>	<i>B</i>	<i>1</i>	<i>25X1A</i>

CLASSIFICATION Approved For Release *2000/04/25* : CIA-RDP78-05867A000301160023-4

Approved For Release 2000/04/25 : CIA-RDP78-05867A000301160023-4

PHOTO NO.	LOT NO.	MAP REFERENCE	LATITUDE	LONGITUDE
			41 09N	41 40 E
COUNTRY	PROVINCE			
USSR				
AREA NO	SUBJECT	SUBJECT	SUBJECT	SUBJECT
B.324N	384	3CU	ALA	AHE
POTI	5	LK	ING	5
F	25	M	A	S
	30	T	O	F
	35	T	-	43
	40	C	L	A
	45	S	E	E
	50	P	E	R
MINE SWEEPER, PENDANT NO. 153,				
BERTHED AT EAST QUAY OF INNER HARBOR IN				
FOREGROUND. GRAIN SILO IN SOUTH HARBOR				
IN BACKGROUND.				
P2613				
37232430				

DATE OF PHOTO	TYPE	QUALITY	CLASS	NO. OF CARDS	SOURCE OF PHOTOGRAPH
21 APR 61	4	2	D	4	
CAPTIONED BY					

Approved For Release 2000/04/25 : CIA-RDP78-05867A000301160023-4

PHOTO NO.		LOT NO.		MAP REFERENCE		LATITUDE		LONGITUDE		
Approved For Release 2001/04/25 : CIA-RDP80-05867A000301160023-4		P2010		C		42 09N		41 40 E		
COUNTRY		PROVINCE								
USSR										
AREA NO	SUBJECT	SUBJECT	SUBJECT	SUBJECT	SUBJECT	SUBJECT	SUBJECT	SUBJECT	SUBJECT	
B.344N	884	3CU	ALA	AHE						
POTI	5	LK	10	ING	5	15	TOP	20	0	
F	25	H	30	A	35	43	C	40	L	
M	45	I	50	N	E S W E E P E R , P E N D A N T N O . 1 5 3 ,					
BERTHED AT EAST QUAY OF INNER HARBOR IN FOREGROUND. GRAIN SILO IN SOUTH HARBOR IN BACKGROUND.										
37 23 24 30										
DATE OF PHOTO		TYPE	QUALITY	CLASS	NO. OF COPIES	SOURCE OF PHOTOGRAPH				
22 APR 61		4	2	B	4	25X1A				
CLASSIFICATION		CAPTIONED BY								
SECRET		[REDACTED]								
Approved For Release 2001/04/25 : CIA-RDP80-05867A000301160023-4		SECRET								
FORM NO. 174		USE PREVIOUS EDITIONS						PHOTO ANALYSIS REPORT		(20)