

Approved For Release 2000/04/25 : CIA-RDP78-05867A000301160037-9  
TINTL

Next 5 Page(s) In Document Exempt

Approved For Release 2000/04/25 : CIA-RDP78-05867A000301160037-9

PHOTO NO. **492011** APPROVED FOR RELEASE 2000/04/25 : CIA-RDP78-05867A000301160037-9 MAP REFERENCE **8** LATITUDE **66-09W** LONGITUDE

COUNTRY		PROVINCE									
BOLIVIA		COCHABAMBA									
AREA NO	SUBJECT	SUBJECT	SUBJECT	SUBJECT	SUBJECT	SUBJECT	SUBJECT	SUBJECT	SUBJECT	SUBJECT	SUBJECT
42H	C9A	C97	C9C								
C	O	C	H	A	B	A	M	B	A		
U	A	R	D	I	N	G	U	S	I	S	
G											

↑  
DURING RED-INSPIRED ANTI-US RIOTS.

(8, 9)

DATE OF PHOTO	TYPE	QUALITY	CLASS	NO. OF CARDS	SOURCE OF PHOTOGRAPH
18 April	614	3	2	3	25X1A

CLASSIFICATION **SECRET** CAPTIONED BY **2148** APPROVED FOR RELEASE 2000/04/25 : CIA-RDP78-05867A000301160037-9

PHOTO NO. 492012  
Approved For Release 2000/04/25 : CIA-RDP78-05867A000301160037-9

COUNTRY BOLIVIA PROVINCE

AREA NO. 2H SUBJECT C9C SUBJECT C97 SUBJECT SUBJECT SUBJECT SUBJECT SUBJECT SUBJECT

C O M M U N I S T - I N S T I G A T E D  
S T O N I N G O F U S I S B U I  
L D I N G

IN COCHABAMBA.

(8)

DATE OF PHOTO	TYPE	QUALITY	CLASS	NO. OF CARDS	SOURCE OF PHOTOGRAPH
18 April 61	4	2	2	2	25X1A
CLASSIFICATION <u>Secret</u>					[REDACTED]
CAPTIONED BY <u>Kid</u>					

Approved For Release 2000/04/25 : CIA-RDP78-05867A000301160037-9


PHOTO NO. **49261** APPROVED FOR RELEASE 2000/04/25 : CIA-RDP78-05867A000301160037-9 1872 12366 MAP REFERENCE LATITUDE LONGITUDE

COUNTRY **Bolivia** PROVINCE

AREA NO	SUBJECT	SUBJECT	SUBJECT	SUBJECT	SUBJECT	SUBJECT	SUBJECT	SUBJECT
<b>2H</b>	<b>C9C</b>							
<b>C</b>	<b>O</b>	<b>M</b>	<b>U</b>	<b>N</b>	<b>I</b>	<b>S</b>	<b>T</b>	<b>-</b>
<b>I</b>	<b>A</b>	<b>N</b>	<b>T</b>	<b>I</b>	<b>-</b>	<b>U</b>	<b>S</b>	<b>D</b>
<b>O</b>	<b>N</b>							<b>E</b>
								<b>D</b>
								<b>I</b>
								<b>S</b>
								<b>T</b>
								<b>R</b>
								<b>A</b>
								<b>T</b>
								<b>I</b>

**IN COCHABAMBA.**

**(8)**

DATE OF PHOTO	TYPE	QUALITY	CLASS	NO. OF CARDS	SOURCE OF PHOTOGRAPH
<b>18 April</b>	<b>6</b>	<b>1</b>	<b>4</b>	<b>2</b>	<b>25X1A</b>
					
CLASSIFICATION					CAPTIONED BY
<b>secret</b>					<b>mej</b>

Approved For Release 2000/04/25 : CIA-RDP78-05867A000301160037-9

PHOTO NO. 192011 APPROVED FOR RELEASE 2000/04/25 : CIA-RDP78-05867A000301160037-9

COUNTRY Bolivia PROVINCE

AREA NO 2H SUBJECT SUBJECT SUBJECT SUBJECT SUBJECT SUBJECT SUBJECT

C O M M U N I S T - I N S T I G A T E D  
 A N T I - U S D E M O N S T R A T I  
 O N

IN COCHABAMBA

(P)

DATE OF PHOTO	TYPE	QUALITY	CLASS	NO. OF CARDS	SOURCE OF PHOTOGRAPH
18 April 61	4	2	2	1	25X1A

CLASSIFICATION Secret CAPTIONED BY mf  
 Approved For Release 2000/04/25 : CIA-RDP78-05867A000301160037-9

PHOTO NO. 192615 Approved For Release 2000/04/25 : CIA-RDP78-05867A000301160037-9  
 MAP REFERENCE P 2644 LATTITUDE 38 30 N LONGITUDE 121 39 E

AREA NO	CHINA		LIAONING		SUBJECT	SUBJECT	SUBJECT	SUBJECT	SUBJECT
441L	ALC	ALA	AL2						
D A I R Y	5		10	B R E A K	15	W A T E R	20	E	
X T E N D I N G	25		30	F R O M	35	P I E R	40	#	
(1) I N	45		50	P O R T					

(30)

DATE OF PHOTO	TYPE	QUALITY	CLASS	NO. OF CARDS	SOURCE OF PHOTOGRAPH
FEB 6 1	4	2	3	3	[REDACTED]

CLASSIFICATION Approved For Release 2000/04/25 : CIA-RDP78-05867A000301160037-9

Approved For Release 2000/04/25 : CIA-RDP78-05867A000301160037-9

172016 P 2644

COUNTRY CHINA PROVINCE LIAONING

AREA NO	SUBJECT	SUBJECT	SUBJECT	SUBJECT	SUBJECT	SUBJECT	SUBJECT	SUBJECT
441L	ALA	ALY	ALZ					
	5		10			15	20	
D A I R E N			P I E R		#	2	1	N
	25		30			35	40	
P O R T			50					
	45							

(30)

DATE OF PHOTO	TYPE	QUALITY	CLASS	NO. OF CARDS	SOURCE OF PHOTOGRAPH
FEB 6 1	4	2	3	3	[REDACTED]

Approved For Release 2000/04/25 : CIA-RDP78-05867A000301160037-9

PHOTO NO. **49261** Approved For Release 2000/04/25 : CIA-RDP78-05867A000301160037-9

COUNTRY **CHINA** PROVINCE **LIJONING**

AREA NO	SUBJECT	SUBJECT	SUBJECT	SUBJECT	SUBJECT	SUBJECT	SUBJECT	SUBJECT
<b>441L</b>	<b>ALA</b>	<b>AL2</b>	<b>C2E</b>					
<b>D A I R E N</b>			<b>P I E R</b>	<b>#</b>	<b>4</b>	<b>1</b>	<b>N</b>	
<b>P O R T</b>								

(7,30)

DATE OF PHOTO	TYPE	QUALITY	CLASS	NO. OF CARDS	SOURCE OF PHOTOGRAPH
<b>FEB 6 1</b>	<b>4</b>	<b>2</b>	<b>3</b>	<b>3</b>	<b>25X1A</b>

CLASSIFICATION Approved For Release 2000/04/25 : CIA-RDP78-05867A000301160037-9



PHOTO NO. Approved For Release 2000/04/25 : CIA-RDP78-05867A000301160037-9

COUNTRY 192618 PROVINCE CHINA LIAONING

AREA NO	SUBJECT	SUBJECT	SUBJECT	SUBJECT	SUBJECT	SUBJECT	SUBJECT	SUBJECT
441L	ALA	AL2	AM9	C26				
D	A	R	E	N	P	I	E	R
P	O	R	T	L	K	G	W	E
F	H	A	R	B	O	R	T	O
WARD ANTENNA FIELD								

(7)(23)(36)

DATE OF PHOTO	TYPE	QUALITY	CLASS	NO. OF CARDS	SOURCE OF PHOTOGRAPH
FEB 6 1	4	2	3	3	25X1A

CLASSIFICATION Approved For Release 2000/04/25 : CIA-RDP78-05867A000301160037-9

PHOTO NO. 102610 Approved For Release 2000/04/25 : CIA-RDP78-05867A000301160037-9  
 LOT NO. P 2644 MAP REFERENCE 38 LATITUDE 38 LONGITUDE 121 39E

COUNTRY		CHINA		PROVINCE						LIAONING												
AREA NO	441L	SUBJECT	AKL	SUBJECT	C3A	SUBJECT		SUBJECT		SUBJECT		SUBJECT										
	D	A	I	R	E	N		R	A	I	L	R	O	A	D		W	O	R			
	K	\$	H	O	P		W	O	R	K	E	R	\$				C	O	M	M	U	N
	E		A	P	A	R	T	M	E	N	T	\$										

(7, 27)

DATE OF PHOTO		TYPE	QUALITY	CLASS	NO. OF CARDS	SOURCE OF PHOTOGRAPH
AUTM	<del>FEB</del>	6 0	4	2	3	2
CLASSIFICATION						25X1A

Approved For Release 2000/04/25 : CIA-RDP78-05867A000301160037-9



PHOTO NO. 192021 Approved For Release 2000/04/25 : CIA-RDP78-05867A000301160087-9  
 LOT NO. 2694 MAP REFERENCE 28 LATITUDE 40°03'01.650N LONGITUDE 121°39'E

COUNTRY CHINA PROVINCE LIAONING

AREA NO	SUBJECT	SUBJECT	SUBJECT	SUBJECT	SUBJECT	SUBJECT	SUBJECT
<u>441L</u>	<u>A4Q</u>	<u>C3A</u>	<u>AKL</u>	<u><del>AKL</del></u>	<u>C67</u>		
<u>D A I R E N</u>	<sup>3</sup>		<sup>10</sup>	<u>A I R E N</u>	<sup>15</sup>	<u>R A I L R</u>	<sup>20</sup>
<u>O A D</u>	<sup>25</sup>	<u>W O R K</u>	<sup>30</sup>	<u>\$ H O P</u>	<sup>35</sup>	<u>W O R K E R</u>	<sup>40</sup>
<u>C O M M U N E</u>	<sup>45</sup>		<sup>50</sup>	<u>A P A R T M E N T S</u>			

(6,7,8,27,28)

DATE OF PHOTO	TYPE	QUALITY	CLASS	NO. OF CARDS	SOURCE OF PHOTOGRAPH
<u>AUTM 60</u>	<u>4</u>	<u>2</u>	<u>3</u>	<u>4</u>	<u>25XTA</u>

CLASSIFICATION Approved For Release 2000/04/25 : CIA-RDP78-05867A000301160087-9

PHOTO NO. 192622 Approved For Release 2000/04/25 : CIA-RDP78-05867A000301160037-9  
 LOT NO. P 2694 MAP REFERENCE 98 LATITUDE 38 LONGITUDE 121 39E

COUNTRY		CHINA		LIAONING		PROVINCE			
AREA NO	SUBJECT	SUBJECT	SUBJECT	SUBJECT	SUBJECT	SUBJECT	SUBJECT	SUBJECT	SUBJECT
<u>441L</u>	<u>CG2</u>	<u>C15</u>	<u>C15</u>	<u>C22</u>					
<u>D</u>	<u>A</u>	<u>I</u>	<u>R</u>	<u>E</u>	<u>N</u>	<u>A</u>	<u>-</u>	<u>K</u>	<u>O</u>
<u>R</u>	<u>E</u>	<u>N</u>				<u>A</u>	<u>N</u>	<u>B</u>	<u>A</u>
<u>K</u>	<u>B</u>	<u>-</u>	<u>D</u>	<u>A</u>	<u>I</u>	<u>R</u>	<u>E</u>	<u>N</u>	<u>P</u>
<u>D</u>	<u>Q</u>	<u>T</u>	<u>R</u>	<u>\$</u>	<u>C</u>	<u>-</u>	<u>B</u>	<u>R</u>	<u>I</u>
									<u>TISH CONSULATE</u>

(HQTRS = HEADQUARTERS)

(6,7,8,9,10)

DATE OF PHOTO	TYPE	QUALITY	CLASS	NO. OF CARDS	SOURCE OF PHOTOGRAPH
<u>AUTM</u>	<u>6</u>	<u>0</u>	<u>4</u>	<u>2</u>	<u>25X1A</u>
CLASSIFICATION					CAPTIONED BY
Approved For Release 2000/04/25 : CIA-RDP78-05867A000301160037-9					

PHOTO NO. 492623 Approved For Release 2000/04/25 : CIA-RDP78-05867A000301160037-9  
 LIST NO. 2694 MAP REFERENCE C LATITUDE 28 LONGITUDE 121 39E

COUNTRY CHINA PROVINCE LIAONING

AREA NO	SUBJECT	SUBJECT	SUBJECT	SUBJECT	SUBJECT	SUBJECT	SUBJECT	SUBJECT
4416	C67	C3A						
D	A	R	E	N	D	A	R	E
E	\$	C	O	M	M	U	N	E
A	D	W	O	R	K	\$	H	O

(6, 7, 8)

DATE OF PHOTO	TYPE	QUALITY	CLASS	NO. OF CARDS	SOURCE OF PHOTOGRAPH
AUTM 6 0 4		2	3	2	EX 1A

CLASSIFICATION Approved For Release 2000/04/25 : CIA-RDP78-05867A000301160037-9

Approved For Release 2000/04/25 : CIA-RDP78-05867A000301160037-9

COUNTRY		CHINA			LIAONING				
AREA NO	SUBJECT	SUBJECT	SUBJECT	SUBJECT	SUBJECT	SUBJECT	SUBJECT	SUBJECT	SUBJECT
441L	C16	C6B	C1N	2GS					
O A I R E N			T U N G	- T O			B U D G		
(E O V I E T			O F F I C E R ' S				C L U		
B) - A.			D A I R E N				C I T Y H A L L - B.		

(3,6,7,8,10)

DATE OF PHOTO	TYPE	QUALITY	CLASS	NO. OF CARDS	SOURCE OF PHOTOGRAPH
AUTM	604	2	3	4	25X1A
CAPTIONED BY					

Approved For Release 2000/04/25 : CIA-RDP78-05867A000301160037-9

PHOTO NO. 102625 Approved For Release 2000/04/25 : CIA-RDP78-05867A000301160037-9

LOT NO. 2644 MAP REFERENCE LATTITUDE 39E LONGITUDE 121

COUNTRY CHINA PROVINCE LIAONING

AREA NO	SUBJECT	SUBJECT	SUBJECT	SUBJECT	SUBJECT	SUBJECT	SUBJECT	SUBJECT
441L	C24							
D	A	I	R	E	N	T	I	E
E	E	T	D	E	P	A	R	T

(7, 10)

DATE OF PHOTO	TYPE	QUALITY	CLASS	NO. OF CARDS	SOURCE OF PHOTOGRAPH
AUTM	60	4	2	3	1

CLASSIFICATION Approved For Release 2000/04/25 : CIA-RDP78-05867A000301160037-9




PHOTO NO. AP026126 For Release 2000/04/25 : CIA-RDP78-05867A000301160037-9  
 LOT NO. P 2844 MAP REFERENCE 38 33 N LATITUDE 38 33 N LONGITUDE 121 39 E

COUNTRY CHINA PROVINCE LIAONING

AREA NO	SUBJECT	SUBJECT	SUBJECT	SUBJECT	SUBJECT	SUBJECT	SUBJECT	SUBJECT
<u>441L</u>	<u>C16</u>	<u>C36</u>	<u>C15</u>					
<u>D A I R E N</u>	<u>5</u>		<u>10</u>	<u>\$ O V I E T</u>	<u>15</u>	<u>I N T E R</u>	<u>20</u>	
<u>N A T I O N A L</u>	<u>25</u>		<u>30</u>	<u>H O T E L</u>	<u>35</u>	<u>- A</u>	<u>40</u>	<u>D A I</u>
<u>R E N</u>	<u>45</u>	<u>C I T Y</u>	<u>50</u>	<u>H A L L - B</u>				

(7,8,10)

DATE OF PHOTO	TYPE	QUALITY	CLASS	NO. OF CARDS	SOURCE OF PHOTOGRAPH
<u>AUTM 60</u>	<u>4</u>	<u>2</u>	<u>3</u>	<u>3</u>	<u>25X1A</u> 

CLASSIFICATION TOP SECRET CAPTIONED BY [Redacted]  
 Approved For Release 2000/04/25 : CIA-RDP78-05867A000301160037-9/6

PHOTO NO. 192627 Approved For Release 2000/04/25 : CIA-RDP78-05867A000301160037-9 LOT NO. 28425 MAP REFERENCE A030301160037-9 LATITUDE 30 30 15 LONGITUDE 121 39 E

COUNTRY	PROVINCE	SUBJECT	SUBJECT	SUBJECT	SUBJECT	SUBJECT	SUBJECT	SUBJECT
CHINA	LIAONING	ALA	ALO					
AREA NO	441L							
D	A	I	R	E	N	E	N	T
P	A	S	S	E	N	G	E	R
R	E	N	P	I	E	R		

(30)

DATE OF PHOTO	TYPE	QUALITY	CLASS	NO. OF CARDS	SOURCE OF PHOTOGRAPH
AUTM 60	4	2	3	2	25X1A

CLASSIFICATION Approved For Release 2000/04/25 : CIA-RDP78-05867A000301160037-9 CAPTIONED BY [Redacted]

PHOTO IDENTIFIED FOR RELEASE  
 Approved For Release 2000/04/25 : CIA-RDP78-05867A00030116037-N

LOT NO. P 2694 MAP REFERENCE U LATITUDE 38° 53' N LONGITUDE 121 39 E

COUNTRY		CHINA		PROVINCE						LIAONING
AREA NO	SUBJECT	SUBJECT	SUBJECT	SUBJECT	SUBJECT	SUBJECT	SUBJECT	SUBJECT	SUBJECT	
4416	AKQ									
	5		10		15				20	
D	A	I	R	E	N	R	A	I	L	
						R	O	A	D	
									\$	
									T	
									A	
T	I	O	N							
	25		30		35				40	
	45		50							
(7, 27)										

DATE OF PHOTO	TYPE	QUALITY	CLASS	NO. OF CARDS	SOURCE OF PHOTOGRAPH
AUTH	60	4	2	3	1
CAPTIONED BY [REDACTED]					

PHOTO NO. 492629 Approved For Release 2000/04/25 : CIA-RDP78-05867A000801160037-9  
 LOT NO. P 2644 MAP REFERENCE 001160037-N LATITUDE 121 LONGITUDE 39 E

COUNTRY		CHINA		PROVINCE					
		LIAONING							
AREA NO	SUBJECT	SUBJECT	SUBJECT	SUBJECT	SUBJECT	SUBJECT	SUBJECT	SUBJECT	
<u>441L</u>	<u>D22</u>	<u>D25</u>	<u>AL9</u>						
<u>D</u>	<u>A</u>	<u>I</u>	<u>R</u>	<u>E</u>	<u>N</u>	<u>\$</u>	<u>U</u>	<u>I</u>	
<u>A</u>	<u>N</u>	<u>G</u>	<u>B</u>	<u>E</u>	<u>A</u>	<u>C</u>	<u>H</u>	<u>U</u>	

(2,30)

DATE OF PHOTO	TYPE	QUALITY	CLASS	NO. OF CARDS	SOURCE OF PHOTOGRAPH
<u>AUTM</u>	<u>6</u>	<u>0</u>	<u>4</u>	<u>2</u>	<u>3</u>
					<u>25X1A</u>

CLASSIFICATION Approved For Release 2000/04/25 : CIA-RDP78-05867A000801160037-9 CAPTIONED BY

PHOTO NO. 192030 LOT NO. 72677 MAP REFERENCE 00030 LATITUDE 116037-9 LONGITUDE 121 39 E  
 Approved For Release 2000/04/25 : CIA-RDP78-05867A00030116037-9

COUNTRY CHINA PROVINCE LIAONING

AREA NO	SUBJECT	SUBJECT	SUBJECT	SUBJECT	SUBJECT	SUBJECT	SUBJECT	SUBJECT
<u>441L</u>	<u>D22</u>	<u>C26</u>						
<u>D</u>	<u>A</u>	<u>I</u>	<u>R</u>	<u>E</u>	<u>N</u>	<u>\$</u>	<u>U</u>	<u>I</u>
<u>A</u>	<u>N</u>	<u>G</u>	<u>B</u>	<u>E</u>	<u>A</u>	<u>C</u>	<u>H</u>	<u>U</u>
<u>&amp;</u>	<u>A</u>	<u>N</u>	<u>I</u>	<u>T</u>	<u>A</u>	<u>R</u>	<u>I</u>	<u>U</u>

(2,7)

DATE OF PHOTO	TYPE	QUALITY	CLASS	NO. OF CARDS	SOURCE OF PHOTOGRAPH
<u>AVTM</u>	<u>6</u>	<u>0</u>	<u>4</u>	<u>2</u>	<u>25X1A</u>

CLASSIFICATION AVTM CAPTIONED BY [Redacted]  
 Approved For Release 2000/04/25 : CIA-RDP78-05867A00030116037-9

PHOTO NO. 492631 Approved For Release 2000/04/25 : CIA-RDP78-05867A000301160037-A

COUNTRY: CHINA PROVINCE: LIAONING MAP REFERENCE: 72694 LATITUDE: 40°30'16.00"N LONGITUDE: 121 39 E

AREA NO	SUBJECT	SUBJECT	SUBJECT	SUBJECT	SUBJECT	SUBJECT	SUBJECT	SUBJECT
<u>441L</u>	<u>C16</u>							
<u>D</u>	<u>A</u>	<u>I</u>	<u>R</u>	<u>E</u>	<u>N</u>	<u>L</u>	<u>U</u>	<u>-</u>
<u>E</u>	<u>N</u>	<u>D</u>	<u>I</u>	<u>\$</u>	<u>T</u>	<u>R</u>	<u>I</u>	<u>C</u>
<u>N</u>	<u>T</u>	<u>B</u>	<u>U</u>	<u>I</u>	<u>L</u>	<u>D</u>	<u>I</u>	<u>N</u>

(7,8)

DATE OF PHOTO	TYPE	QUALITY	CLASS	NO. OF CARDS	SOURCE OF PHOTOGRAPH
<u>AUTM 60</u>	<u>4</u>	<u>2</u>	<u>3</u>	<u>1</u>	<u>25X1A</u>

CLASSIFICATION: Approved For Release 2000/04/25 : CIA-RDP78-05867A000301160037-A

PHOTO NO. 492632 Approved For Release 2000/04/25 : CIA-RDP78-05867A000301160037-1  
 LOT NO. P 2644 MAP REFERENCE 88 LATITUDE 40°30'N LONGITUDE 121°39'E

COUNTRY CHINA PROVINCE LIAONING

AREA NO	SUBJECT	SUBJECT	SUBJECT	SUBJECT	SUBJECT	SUBJECT	SUBJECT	SUBJECT
<u>441L</u>	<u>C12</u>	<u>C28</u>	<u>C</u>					
<u>D A I R E N</u>	<u>5</u>		<u>10</u>	<u>W E \$ T</u>	<u>15</u>	<u>P L A Z A</u>		<u>20</u>
	<u>25</u>		<u>30</u>		<u>35</u>			<u>40</u>
	<u>45</u>		<u>50</u>					

(7, 10)

DATE OF PHOTO	TYPE	QUALITY	CLASS	NO. OF CARDS	SOURCE OF PHOTOGRAPH
<u>AUTM 60</u>	<u>4</u>	<u>2</u>	<u>3</u>	<u>2</u>	<u>SECRET</u>

CLASSIFICATION Approved For Release 2000/04/25 : CIA-RDP78-05867A000301160037-1

PHOTO NO. 492655  
 Approved For Release 2000/04/25 : CIA-RDP78-05867A000301160035-9  
 LOT NO. 2674  
 MAP REFERENCE  
 LATITUDE 38 11 00 N  
 LONGITUDE 121 39 E

COUNTRY CHINA PROVINCE LIAONING

AREA NO	SUBJECT	SUBJECT	SUBJECT	SUBJECT	SUBJECT	SUBJECT	SUBJECT	SUBJECT
441L	AKQ							
	5		10		15		20	
	DAIREN		WA		FAN		T	20
	25		30		35		40	
	RAILROAD		\$		T		ATION	
	45		50					

(27)

DATE OF PHOTO	TYPE	QUALITY	CLASS	NO. OF CARDS	SOURCE OF PHOTOGRAPH
AUTM	60	4	2	3	1

CLASSIFICATION Approved For Release 2000/04/25 : CIA-RDP78-05867A000301160035-9



PHOTO NO. **492631** LIST NO. **P 2644** MAP REFERENCE **RS** LATITUDE **25° 00' 30" N** LONGITUDE **113° 15' E**  
 Approved For Release 2000/04/25 : CIA-RDP78-05867A0003011600270

COUNTRY **CHINA** PROVINCE **KWANGTUNG**

AREA NO	SUBJECT	SUBJECT	SUBJECT	SUBJECT	SUBJECT	SUBJECT	SUBJECT	SUBJECT
<b>981L</b>	<b>CAA</b>							
<b>CANTON</b>								
<b>CEMAN</b>								

(9)

DATE OF PHOTO	TYPE	QUALITY	CLASS	NO. OF CARDS	SOURCE OF PHOTOGRAPH
<b>JUL - AUG 60</b>	<b>4</b>	<b>2</b>	<b>3</b>	<b>1</b>	<b>25X1A</b>

CLASSIFICATION **CONF** CAPTIONED BY **DDT**  
 Approved For Release 2000/04/25 : CIA-RDP78-05867A0003011600270

PHOTO NO. Approved For Release 2000/04/25 : CIA-RDP78-05867A000301160037A0  
 LIST NO. P 2644  
 MAP REFERENCE 25  
 LATITUDE 25  
 LONGITUDE 113 15E

AREA NO. 981L		SUBJECT AKN		SUBJECT ALY		SUBJECT		SUBJECT		SUBJECT		SUBJECT		SUBJECT	
C	A	N	T	O	N										
	R	A	T	T	E	N	D	E	N	T					
N	R	A	I	L	R	O	A	D							

(27)

DATE OF PHOTO	TYPE	QUALITY	CLASS	NO. OF CARDS	SOURCE OF PHOTOGRAPH
JUL-AUG	604	!	3	2	[REDACTED]

CLASSIFICATION Approved For Release 2000/04/25 : CIA-RDP78-05867A000

PHOTO NO. 492630 Approved For Release 2000/04/25 : CIA-RDP78-05867A00930116093719  
 LOT NO. P2674  
 MAP REFERENCE NTS 672  
 LATITUDE 23 37 N  
 LONGITUDE 113 12 E

COUNTRY	PROVINCE							
	CHINA				KWANGTUNG			
AREA NO	SUBJECT	SUBJECT	SUBJECT	SUBJECT	SUBJECT	SUBJECT	SUBJECT	SUBJECT
981L	AKQ							
	5		10		15			20
	KUAN-TAN			RAILROAD				
	25		30		35			40
	TATION ON			YUEH-HAN				
	45		50					
	INE.							

(27)

DATE OF PHOTO	TYPE	QUALITY	CLASS	NO. OF CARDS	SOURCE OF PHOTOGRAPH
JUL-AUG 60	4	2	3	1	25X1A

CLASSIFICATION Approved For Release 2000/04/25 : CIA-RDP78-05867A00930116093719

PHOTO NO. 402637  
 COORDINATE 637

APPROVED FOR RELEASE 2000/04/25 : CIA-RDP78-05867A000301180087-9

MAP REFERENCE P 2644

LATITUDE 113

LONGITUDE 12E

COUNTRY CHINA

PROVINCE KWANGTUNG

AREA NO	SUBJECT	SUBJECT	SUBJECT	SUBJECT	SUBJECT	SUBJECT	SUBJECT
981L	AKQ						
YUAN	-	TAN			RAIL	ROAD	\$
TATI	ON	FREIGHT			OFFICE		
E.							

(27)

DATE OF PHOTO	TYPE	QUALITY	CLASS	NO. OF CARDS	SOURCE OF PHOTOGRAPH
JUL-AUG	604	2	3	1	25X1A

CLASSIFICATION Approved For Release 2000/04/25 : CIA-RDP78-05867A000301180087-9

CAPTIONED BY [REDACTED]

PHOTO NO. 102638 Approved For Release 2000/04/25 : CIA-RDP78-05867A00030110007-9  
 LOT NO. P 2644 MAP REFERENCE C LATITUDE 30 00 N LONGITUDE 117 00 E

COUNTRY CHINA PROVINCE SHANTUNG

AREA NO	SUBJECT	SUBJECT	SUBJECT	SUBJECT	SUBJECT	SUBJECT	SUBJECT	SUBJECT
<u>631L</u>	<u>AKQ</u>							
<u>CHIL - N</u>	<u>A</u>	<u>N</u>		<u>10</u>	<u>R</u>	<u>A</u>	<u>I</u>	<u>15</u>
<u>A</u>	<u>T</u>	<u>I</u>	<u>25</u>	<u>30</u>	<u>35</u>	<u>R</u>	<u>O</u>	<u>40</u>
	<u>45</u>	<u>N</u>		<u>50</u>				

(27)

DATE OF PHOTO	TYPE	QUALITY	CLASS	NO. OF CARDS	SOURCE OF PHOTOGRAPH
<u>JUL - AUG 6 0</u>	<u>4</u>	<u>2</u>	<u>3</u>	<u>1</u>	<u>25X1A</u>

CLASSIFIED BY CONF CAPTIONED BY PJTS Approved For Release 2000/04/25 : CIA-RDP78-05867A00030110007-9

Approved For Release 2000/04/25 : CIA-RDP78-05867A000301160037-9

COUNTRY: CHINA PROVINCE: *(blank)*

AREA NO	SUBJECT	SUBJECT	SUBJECT	SUBJECT	SUBJECT	SUBJECT	SUBJECT	SUBJECT
231L	AKJ	AKG						
CHU	5	YUNG	10	KUAN	15	RAIL	20	R
ROAD	25	BRIDGE	30		35			40
	45		50					

(27)

DATE OF PHOTO	TYPE	QUALITY	CLASS	NO. OF CARDS	SOURCE OF PHOTOGRAPH
JUL - AUG 6 0	4	2	3	2	<i>(blacked out)</i>

CLASSIFICATION: Approved For Release 2000/04/25 : CIA-RDP78-05867A000301160037-9

PHOTO NO. 492640  
 Approved For Release 2000/04/25 : CIA-RDP78-05867A000301166067-9  
 MAP REFERENCE P 2644  
 LATITUDE 28° 11' 30" N  
 LONGITUDE 112° 58' E

COUNTRY	PROVINCE	SUBJECT	SUBJECT	SUBJECT	SUBJECT	SUBJECT	SUBJECT	SUBJECT
CHINA	HUNAN	AKQ	AKN					
AREA NO. 481L								
C H A N G -	S H A							
\$ T A T I O N	P L A T F O R M							

(27)

DATE OF PHOTO	TYPE	QUALITY	CLASS	NO. OF CARDS	SOURCE OF PHOTOGRAPH
JUL-AUG 60	4	2	3	2	25X1A

CLASSIFIED Approved For Release 2000/04/25 : CIA-RDP78-05867A000301166067-9  
 CONFIDENTIAL

PHOTO NO. 1926  
 Approved For Release 2000/04/25 : CIA-RDP78-05867A000301160037-9  
 LOT NO. 72644  
 MAP REFERENCE  
 LATITUDE 28 12 N  
 LONGITUDE 112 58 E

COUNTRY CHINA PROVINCE HUNAN

AREA NO	SUBJECT	SUBJECT	SUBJECT	SUBJECT	SUBJECT	SUBJECT	SUBJECT	SUBJECT
481L	AKQ	AKN						
	5		10			15		20
CHANG -		SH A						RAILROAD
	25		30			35		40
STATION								
	45		50					

(27)

DATE OF PHOTO	TYPE	QUALITY	CLASS	NO. OF CARDS	SOURCE OF PHOTOGRAPH
JULY-AUG 6 0 4		2	3	2	25X1A

CLASSIFICATION Approved For Release 2000/04/25 : CIA-RDP78-05867A000301160037-9  
 CAPTIONED BY



PHOTO NO. 492042 Approved For Release 2000/04/25 : CIA-RDP78-05867A000301160037-9  
 LOT NO. 92644 MAP REFERENCE C LATITUDE 28 12N LONGITUDE 118 58 E

COUNTRY CHINA PROVINCE HUNAN

AREA NO	SUBJECT	SUBJECT	SUBJECT	SUBJECT	SUBJECT	SUBJECT	SUBJECT	SUBJECT
<u>481L</u>	<u>AKQ</u>	<u>AIL</u>						
<u>C H A N G</u>	<u>-</u>	<u>S H A</u>		<u>T A N K</u>		<u>C A R</u>	<u>\$</u>	
<u>A T</u>	<u>R A I L</u>	<u>R O A D</u>		<u>\$</u>	<u>T A T I O N</u>			

(16, 27)

DATE OF PHOTO	TYPE	QUALITY	CLASS	NO. OF CARDS	SOURCE OF PHOTOGRAPH
<u>JUL-AUG 60</u>	<u>4</u>	<u>2</u>	<u>3</u>	<u>2</u>	<u>25X1A</u>

CLASSIFICATION CONF CAPTIONED BY WPE



PHOTO NO. 492611 Approved For Release 2000/04/25 : CIA-RDP78-05867A000301160037-9  
 LOT NO. P 264 MAP REFERENCE C LATITUDE 28 12N LONGITUDE 112 58E

COUNTRY CHINA PROVINCE HUNAN

AREA NO 481L SUBJECT AKQ SUBJECT AKN SUBJECT SUBJECT SUBJECT SUBJECT SUBJECT

C H A N G - S H A B O X C A R #

5 8 4 5 3 2 A T R A I L R O A D

S T A T I O N

(27)

DATE OF PHOTO	TYPE	QUALITY	CLASS	NO. OF CARDS	SOURCE OF PHOTOGRAPH
JUL-AUG 60	4	2	3	2	25X1A

CLASSIFICATION CONF CAPTIONED BY MAJ

PHOTO NO. ~~49261~~ Approved For Release 2009/04/25 : CIA-RDP78-05867A000301160037-9  
 LOT NO. 70910425 MAP REFERENCE A000301160037-9 LATITUDE 28 20 N LONGITUDE 112 58 E

COUNTRY		CHINA		PROVINCE						HUNAN					
AREA NO	481L	SUBJECT	AKQ	SUBJECT	AKN	SUBJECT		SUBJECT		SUBJECT		SUBJECT		SUBJECT	
		5		10		15		20							
			C H A N G		-		\$ H A				B O X				C A R
		25		30		35		40							#
		45		50											
			T I O N												

(27)

DATE OF PHOTO	TYPE	QUALITY	CLASS	NO. OF CARDS	SOURCE OF PHOTOGRAPH
JUL-AUG 60	4	2	3	2	25X1A
CLASSIFICATION				CAPTIONED BY	
				CONF	
				7/1/69	

PHOTO NO. 492646 LOT NO. 2649 MAP REFERENCE C28 LATITUDE 28° 27' N LONGITUDE 112° 58' E

COUNTRY CHINA PROVINCE HUNAN

AREA NO	SUBJECT	SUBJECT	SUBJECT	SUBJECT	SUBJECT	SUBJECT	SUBJECT	SUBJECT
<u>481L</u>	<u>AKQ</u>	<u>AKN</u>						
<u>C</u>	<u>H</u>	<u>A</u>	<u>N</u>	<u>G</u>	<u>-</u>	<u>\$</u>	<u>H</u>	<u>A</u>
<u>G</u>	<u>H</u>	<u>T</u>	<u>C</u>	<u>A</u>	<u>R</u>	<u>A</u>	<u>T</u>	<u>R</u>
<u>\$</u>	<u>T</u>	<u>A</u>	<u>T</u>	<u>I</u>	<u>O</u>	<u>N</u>		

(27)

DATE OF PHOTO	TYPE	QUALITY	CLASS	NO. OF CARDS	SOURCE OF PHOTOGRAPH
<u>JUL-AUG 60</u>	<u>4</u>	<u>2</u>	<u>3</u>	<u>2</u>	<u>25X1A</u>

CLASSIFICATION CONF CAPTIONED BY 71821

PHOTO REF: 450017  
 Approved For Release 2000/04/25 : CIA-RDP78-05867A000301160037-9  
 LOT NO: P 2644  
 MAP REFERENCE: C  
 LATITUDE: 27 25N  
 LONGITUDE: 113 06E

COUNTRY		CHINA		HUNAN											
AREA NO	481L	SUBJECT	AKQ	SUBJECT	AKJ	SUBJECT		SUBJECT		SUBJECT		SUBJECT		SUBJECT	
Y	U	E	H	-	Y	A	N	G		L	O	C	O	M	O
E	#	(1)	8	6	0	A	T		R	A	I	L	R	O	A
\$	T	A	T	I	O	N									

(27)

DATE OF PHOTO	TYPE	QUALITY	CLASS	NO. OF CARDS	SOURCE OF PHOTOGRAPH
JUL-AUG 60	4	2	3	2	25X1A

PHOTO NO. 492018 Approved For Release 2000/04/25 : CIA-RDP78-05867A000301160037-9  
 LOT NO. P2674 MAP REFERENCE 29 25K LONGITUDE 113 06E

COUNTRY CHINA PROVINCE HUNAN

AREA NO	SUBJECT	SUBJECT	SUBJECT	SUBJECT	SUBJECT	SUBJECT	SUBJECT	SUBJECT
481L	AKQ	AIL						
Y U E H	-	Y A N G			F T A N K		C A R	
#	5 8	5 ① ①		A T		R A I L	R O A D	
\$	T A T	I O N						

(16, 27)

DATE OF PHOTO	TYPE	QUALITY	CLASS	NO. OF CARDS	SOURCE OF PHOTOGRAPH
60	4	2	3	2	25X1A

CLASSIFICATION CAPTIONED BY [Redacted]

PHOTO NO. 492649 Approved For Release 2000/04/25 : CIA-RDP78-05867A000301160937-9  
 LOT NO. P 2644 MAP REFERENCE C LATTITUDE 27 23N LONGITUDE 113 06E

COUNTRY CHINA PROVINCE HUNAN

AREA NO	SUBJECT	SUBJECT	SUBJECT	SUBJECT	SUBJECT	SUBJECT	SUBJECT	SUBJECT
481L	AKQ	AIL						
Y U E H	-	Y A N G	10	T A N K	15	C A R	20	
#	5	7	4	8	7	A T	30	R A I L R O A D
\$	T	A	T	I	O	N	45	

(16, 27)

DATE OF PHOTO	TYPE	QUALITY	CLASS	NO. OF CARDS	SOURCE OF PHOTOGRAPH
JUL-AUG 60	4	2	3	2	25X1A

CLASSIFICATION Approved For Release 2000/04/25 : CIA-RDP78-05867A000301160937-9  
 CAPTIONED BY [Signature]



PHOTO NO. 492650  
 Approved For Release 2000/04/25 : CIA-RDP78-05867A000301160037-9  
 MAP REFERENCE P 2679  
 LATITUDE 27 23' 09" N  
 LONGITUDE 113 06' E

COUNTRY CHINA  
 PROVINCE HUNAN

AREA NO	SUBJECT	SUBJECT	SUBJECT	SUBJECT	SUBJECT	SUBJECT	SUBJECT	SUBJECT
4816	AIL	AKQ						
Y U E H	5	- Y A N G	10	T A N K	15	C A R	20	
# 6 0	25	0 3 8	30	A T	35	R A I L R O A D	40	
\$ T A T I O N	45		50					

(16, 27)

DATE OF PHOTO	TYPE	QUALITY	CLASS	NO. OF CARDS	SOURCE OF PHOTOGRAPH
JUL - AUG 6 0 4	4	2	3	2	25X1A

CLASSIFICATION Approved For Release 2000/04/25 : CIA-RDP78-05867A000301160037-9  
 CAPTIONED BY 7189

PHOTO NO. **492651** Approved For Release 2000/04/25 : CIA-RDP78-05867A000301160037-9  
 MAP REFERENCE **P 2699** LATITUDE **27 25N** LONGITUDE **113 06E**

COUNTRY		CHINA		HUNAN									
AREA NO	SUBJECT	SUBJECT	SUBJECT	SUBJECT	SUBJECT	SUBJECT	SUBJECT	SUBJECT	SUBJECT	SUBJECT	SUBJECT	SUBJECT	SUBJECT
<b>481L</b>	<b>AKN</b>												
<b>YUEH</b>	<b>5</b>	<b>-</b>	<b>YANG</b>	<b>10</b>		<b>BOX</b>	<b>15</b>	<b>CAR</b>	<b>20</b>	<b>#</b>			
<b>586</b>	<b>25</b>	<b>883</b>		<b>30</b>	<b>AT</b>	<b>RAILROAD</b>	<b>35</b>				<b>40</b>		
<b>STATION</b>	<b>45</b>			<b>50</b>									

(27)

DATE OF PHOTO	TYPE	QUALITY	CLASS	NO. OF CARDS	SOURCE OF PHOTOGRAPH
<b>JUL-AUG 60</b>	<b>4</b>	<b>2</b>	<b>3</b>	<b>1</b>	<b>25X1A</b>
CLASSIFICATION					CAPTIONED BY
					<b>ZM</b>

PHOTO NO. **192652** Approved For Release 2000/04/25 : CIA-RDP78-05867A000301160037-9  
 MAP REFERENCE **P 2644 NIS GAZ** LATITUDE **39 30 N** LONGITUDE **116 50 E**

COUNTRY	PROVINCE	SUBJECT	SUBJECT	SUBJECT	SUBJECT	SUBJECT	SUBJECT	SUBJECT
<b>CHINA</b>	<b>SHANTUNG</b>							
AREA NO <b>631L</b>	SUBJECT <b>AKQ</b>							
<b>T Z U - Y A N G</b>								
<b>T A T I O N</b>								

(27)

DATE OF PHOTO	TYPE	QUALITY	CLASS	NO. OF CARDS	SOURCE OF PHOTOGRAPH
<b>JUL-AUG 60</b>	<b>4</b>	<b>3</b>	<b>3</b>	<b>1</b>	<b>25X1A</b>

CLASSIFICATION **Approved For Release 2000/04/25 : CIA-RDP78-05867A000301160037-9**

Approved For Release 2000/04/25 : CIA-RDP78-05867A000301160037-9

PHOTO NO. 492653

MAP REFERENCE P 2644 NIS 67E

LATITUDE 38

LONGITUDE 116 50 E

COUNTRY	CHINA		PROVINCE SHANTUNG																
AREA NO	631L	SUBJECT AKJ	SUBJECT AKQ	SUBJECT	SUBJECT	SUBJECT	SUBJECT	SUBJECT	SUBJECT	SUBJECT									
T	Z	U	-	Y	A	N	G	10	L	O	C	O	M	O	T	I	V	E	20
#	2	25	①	7	0	A	T	30	R	A	I	L	R	O	A	D	40		
\$	T	A	T	I	O	N		50											

(27)

DATE OF PHOTO	TYPE	QUALITY	CLASS	NO. OF CARDS	SOURCE OF PHOTOGRAPH
JUL-AUG 60	4	3	3	2	25X1A
CAPTIONED BY					
MAY					

PHOTO NO. 492654  
 Approved For Release 2000/04/25 : CIA-RDP78-05867A000301160037-9  
 MAP REFERENCE P 2644 C  
 LATITUDE 38  
 LONGITUDE 115 29 E

COUNTRY		CHINA		HOPEH									
AREA NO	SUBJECT	SUBJECT	SUBJECT	SUBJECT	SUBJECT	SUBJECT	SUBJECT	SUBJECT	SUBJECT	SUBJECT	SUBJECT	SUBJECT	SUBJECT
231L	AKQ	A4Q											
C	H	I	N	G	-	Y	U	A	N			R	A
	\$	T	A	T	I	O	N						

(23, 27)

DATE OF PHOTO	TYPE	QUALITY	CLASS	NO. OF CARDS	SOURCE OF PHOTOGRAPH
JULY-AUG 60	4	2	3	2	EXTRA

CLASSIFICATION Approved For Release 2000/04/25 : CIA-RDP78-05867A000301160037-9  
 CAPTIONED BY [REDACTED]

Approved For Release 2000/04/25 : CIA-RDP78-05867A000301160037-9

PHOTO NO.

192655

P 2644

C

LATITUDE

38

LONGITUDE

114 29 E

COUNTRY

CHINA

PROVINCE

HOPEH

AREA NO

231L

SUBJECT

AKQ

SUBJECT

SUBJECT

SUBJECT

SUBJECT

SUBJECT

SUBJECT

SUBJECT

\$	H	I	H	-	C	H	I	A	-	C	H	U	A	N	G	-	R	A

(27)

DATE OF PHOTO	TYPE	QUALITY	CLASS	NO. OF CARDS	SOURCE OF PHOTOGRAPH
JULY-AUG 60	4	2	3	1	ZSATA



Approved For Release 2000/04/25 : CIA-RDP78-05867A000301160037-9

PHOTO NO. 492656  
 LOT NO. 2000/04/25 : CIA-RDP78-05867A000301160037-9  
 MAP REFERENCE C  
 LATITUDE 545N  
 LONGITUDE 3755E

COUNTRY	USSR								
AREA NO	B167N	SUBJECT	COY	SUBJECT	ATO	SUBJECT		SUBJECT	
	M	O	f	C	O	W		F	R
	N	I	V	E	R	P	I	T	Y
	T	U	D	E	N	T	S		

LISTENING TO RUSSIAN LANGUAGE

TAPED IN LABORATORY.

(15)

PART ① OF 3-PART PANORAMA. SEE CIA —

(8, 9) 25X1A

DATE OF PHOTO	TYPE	QUALITY	CLASS	NO. OF CARDS
	1	2	3	2



CLASSIFICATION Approved For Release 2000/04/25 : CIA-RDP78-05867A000301160037-9

PHOTO NO. *402657* Approved For Release 2000/04/25 : CIA-RDP78-05867A000301160037-9

COUNTRY <i>USSR</i>		PROVINCE		MAP REFERENCE <i>C</i>		LATITUDE <i>54°N</i>		LONGITUDE <i>3735°E</i>	
AREA NO <i>B167N</i>	SUBJECT <i>C04</i>	SUBJECT <i>ATO</i>	SUBJECT	SUBJECT	SUBJECT	SUBJECT	SUBJECT	SUBJECT	SUBJECT
<i>M</i>	<i>O</i>	<i>f</i>	<i>C</i>	<i>O</i>	<i>W</i>	<i>F</i>	<i>R</i>	<i>E</i>	<i>N</i>
<i>N</i>	<i>I</i>	<i>V</i>	<i>E</i>	<i>R</i>	<i>A</i>	<i>B</i>	<i>I</i>	<i>T</i>	<i>Y</i>
<i>T</i>	<i>U</i>	<i>D</i>	<i>G</i>	<i>N</i>	<i>T</i>	<i>S</i>			

LISTENING TO RUSSIAN LANGUAGE

TAPED IN LABORATORY.

PART 2 OF 3-PART PANORAMA. SEE CIA ---

(8, 9) 25X1A



DATE OF PHOTO	TYPE	QUALITY	CLASS	NO. OF CARDS
	<i>1</i>	<i>2</i>	<i>3</i>	<i>2</i>

CLASSIFICATION Approved For Release 2000/04/25 : CIA-RDP78-05867A000301160037-9



PHOTO NO. **492658** Approved For Release 2000/04/25 : CIA-RDP78-05867A000301160037-9

COUNTRY	USSR		PROVINCE				
AREA NO	B167N	SUBJECT	C04	SUBJECT	ATO		
	M	5		10	F	R	I
	N	25		30	E	N	D
	T	45		50	F	O	R
					E		

LISTENING TO RUSSIAN CONVERSATION

TAPED IN LABORATORY

PART 3 OF 3 PART APPROXIMATELY 1:00:00 - 1:00:00

(8, 9) 25X1A



DATE OF PHOTO	TYPE	QUALITY	CLASS	NO. OF CARDS
	1	2	3	2

CLASSIFICATION Approved For Release 2000/04/25 : CIA-RDP78-05867A000301160037-9

PHOTO NO. **492659** Approved For Release 2000/04/25 : CIA-RDP78-05867A000301160037-9

COUNTRY **USSR** PROVINCE

AREA NO	SUBJECT	SUBJECT	SUBJECT	SUBJECT	SUBJECT	SUBJECT	SUBJECT	SUBJECT
<b>B153N</b>	<b>COB</b>	<b>RED</b>	<b>NET</b>					
	<b>5</b>	<b>10</b>	<b>15</b>	<b>E</b>	<b>L</b>	<b>E</b>	<b>K</b>	<b>T</b>
<b>L</b>	<b>E</b>	<b>N</b>	<b>I</b>	<b>N</b>	<b>G</b>	<b>R</b>	<b>A</b>	<b>D</b>
	<b>25</b>	<b>30</b>	<b>35</b>	<b>[</b>	<b>7</b>	<b>R</b>	<b>E</b>	<b>E</b>
<b>L</b>	<b>A</b>	<b>P</b>	<b>L</b>	<b>A</b>	<b>N</b>	<b>T</b>		
	<b>45</b>	<b>50</b>						

(6, 23) 25X1A

DATE OF PHOTO	TYPE	QUALITY	CLASS	NO. OF CARDS
<del>1</del>	<b>4</b>	<b>2</b>	<b>3</b>	<b>3</b>
CAPTIONED BY <b>[Signature]</b>				

PHOTO NO. 492660  
 Approved For Release 2000/04/25 : CIA-RDP78-05867A000301160037-9  
 MAP REFERENCE *C-131N* LATITUDE *3015E* LONGITUDE

COUNTRY	PROVINCE	SUBJECT	SUBJECT	SUBJECT	SUBJECT	SUBJECT	SUBJECT	SUBJECT
<i>USSR</i>		<i>MEI AET</i>						
AREA NO	<i>B153N</i>	<i>5</i>	<i>GRAD</i>	<i>10</i>	<i>ELECTRO</i>	<i>15</i>	<i>ROAD</i>	<i>20</i>
		<i>25</i>	<i>PLANT</i>	<i>30</i>	<i>ENTRANCE</i>	<i>35</i>	<i>CE.</i>	<i>40</i>
		<i>45</i>		<i>50</i>				

*(23)* 25X1A



DATE OF PHOTO	TYPE	QUALITY	CLASS	NO. OF CARDS	SA
<i>4</i>	<i>2</i>	<i>3</i>	<i>2</i>		

CLASSIFICATION *Conf*  
 Approved For Release 2000/04/25 : CIA-RDP78-05867A000301160037-9

PHOTO ANALYSIS REPORT

PHOTO NO. 492661  
 Approved For Release 2000/04/25 : CIA-RDP78-05867A000301160037-9

COUNTRY USSR  
 MAP REFERENCE  
 LATITUDE 81°N  
 LONGITUDE 3015E

AREA NO	SUBJECT	SUBJECT	SUBJECT	SUBJECT	SUBJECT	SUBJECT	SUBJECT	SUBJECT
B113N	RED	NET	ATO	AAA				
	5		10		15			20
	LENINGRAD				ELEK			
	25		30		35			40
	PLANT				ELE			TURBY
	45		50					
	NE SHAF T							MACHINING

FOR INDIA

(23) 25X1A

DATE OF PHOTO	TYPE	QUALITY	CLASS	NO. OF CARDS	SO
	1	2	3	4	



CLASSIFICATION Approved For Release 2000/04/25 : CIA-RDP78-05867A000301160037-9

PHOTO NO. 492602  
 Approved For Release 2000/04/25 : CIA-RDP78-05867A000301160037-9  
 LOT NO. 2000/04/25  
 MAP REFERENCE  
 LATITUDE 59 15 N  
 LONGITUDE 30 15 E

COUNTRY	AREA NO	SUBJECT	SUBJECT	SUBJECT	SUBJECT	SUBJECT	SUBJECT	SUBJECT	SUBJECT
USSR	B153N	5	10	15	20	25	30	35	40
		LE N I N G R A D	A T O M A	M A C H I N I N G					
		E L E C T U R B I N E							
		F O R I N D I A							

AT ELEKTROFILA PLANT

PAGE 1 of 2 - PART PANORAMA SEE CIA

23 25X1A

DATE OF PHOTO	TYPE	QUALITY	CLASS	NO. OF CARDS
	1	2	3	4

CLASSIFICATION Approved For Release 2000/04/25 : CIA-RDP78-05867A000301160037-9  
 CAPTIONED BY

PHOTO NO. **492603** Approved For Release 2000/04/25 : CIA-RDP78-05867A000301160037-9

COUNTRY **USSR** PROVINCE

AREA NO **B153N** SUBJECT **RED** SUBJECT **AET** SUBJECT **ATO** SUBJECT **ADA** SUBJECT **15** SUBJECT **20**

**L E N I N G R A D** SUBJECT **10** SUBJECT **M A C H I N I N G** SUBJECT **40**


**E L E C T U R B I N E** SUBJECT **35** SUBJECT **S H A F T** SUBJECT **40**

**F O R I N D I A** SUBJECT **50**

→ **AT ELEKTROILA PLANT**

**PAGE 2 OF 2 - PAGES PARALLEL SEE CIA**

23  
25X1A



DATE OF PHOTO	TYPE	QUALITY	CLASS	NO. OF CARDS
	1	2	3	4

CLASSIFICATION

CAPTIONED BY *[Signature]*

Approved For Release 2000/04/25 : CIA-RDP78-05867A000301160037-9

PHOTO NO. 192664 Approved For Release 2000/04/25 : CIA-RDP78-05867A000301160037-9

COUNTRY	AREA NO	SUBJECT	SUBJECT	SUBJECT	SUBJECT	SUBJECT	SUBJECT	SUBJECT	SUBJECT
<u>USSR</u>	<u>B153N</u>	<u>ATA</u>	<u>NET</u>	<u>NET</u>	<u>ATO</u>				
		5				10		15	20
			<u>LENIN GRAD</u>				<u>GENERAL</u>		<u>TOR</u>
		25				30		35	40
			<u>FOR INDIA</u>				<u>UC</u>		<u>AT ELE</u>
		45				50			
			<u>KTR O S I LA</u>				<u>PLT</u>		

*PART ① of 2 - PART PANORAMA.  
SEE CIA*

25X1A



DATE OF PHOTO	TYPE	QUALITY	CLASS	NO. OF CARDS
	1	2	3	4

CLASSIFICATION Approved For Release 2000/04/25 : CIA-RDP78-05867A000301160037-9

PHOTO NO. 492665 Approved For Release 2000/04/25 : CIA-RDP78-05867A000301160037-9

COUNTRY	AREA NO	SUBJECT	SUBJECT	SUBJECT	SUBJECT	SUBJECT	SUBJECT	SUBJECT	SUBJECT
U R	0153N	AD	ARE	RET	A 10				
		5	10	15	20	25	30	35	40
		L I N I N G R I D			G E N E R A T O R				
		25	30	35	40	45	50		
		F O R I N D I A			V C			A T	E L E
		45	50						
		K T R O S I L A			P L T				

Part 2 of 2 AMF PANAMA  
See CIA —

25X1A

(23)

DATE OF PHOTO	TYPE	QUALITY	CLASS	NO. OF CARDS
	1	2	3	4
CLASSIFICATION				CAPTIONED BY

Approved For Release 2000/04/25 : CIA-RDP78-05867A000301160037-9



PHOTO NO. 492665  
 Approved For Release 2000/04/25 : CIA-RDP78-05867A000301160037-9  
 MAP REFERENCE  
 LATITUDE 16 57 N  
 LONGITUDE 24 06 E

COUNTRY	AREA NO	SUBJECT	SUBJECT	SUBJECT	SUBJECT	SUBJECT	SUBJECT	SUBJECT
UPPR	D153N	C32	C3A					
	R1GA	5	M O	10	D E L	15	O F	A P T B
	ON	25	L I T S	30	A	35	K R I S	T A U A
		45		30				

25X1A

DATE OF PHOTO	TYPE	QUALITY	CLASS	NO. OF CARDS
4/2	0	2	3	2



CLASSIFICATION  
 Approved For Release 2000/04/25 : CIA-RDP78-05867A000301160037-9  
 CAPTIONED BY [Signature]

PHOTO NO. **492667** Approved For Release 2009/04/25 : CIA-RDP78-05867A000301160037-9

COUNTRY	AREA NO	SUBJECT	SUBJECT	SUBJECT	SUBJECT	SUBJECT	SUBJECT	SUBJECT	SUBJECT
<b>USSR</b>	<b>D153N</b>	<b>C32</b>	<b>A6P</b>	<b>C3A</b>					
	<b>R1GA</b>	<b>5</b>	<b>A P T</b>	<b>10</b>	<b>U C</b>	<b>15</b>	<b>O N</b>	<b>U C</b>	<b>20</b>
	<b>T S A</b>	<b>25</b>	<b>K R</b>	<b>30</b>	<b>T A V A</b>	<b>35</b>			<b>40</b>
		<b>45</b>		<b>50</b>					

DATE OF PHOTO	TYPE	QUALITY	CLASS	NO. OF CARDS	NO.
	<b>4</b>	<b>2</b>	<b>3</b>	<b>3</b>	<b>7</b>

25X1A

CAPTIONED BY *[Signature]*


PHOTO NO. 492668  
 LOT NO. Approved For Release 2000/04/25 : CIA-RDP78-05867A000301160037-9  
 MAP REFERENCE  
 LATITUDE 56 17 N  
 LONGITUDE 24 06 E

COUNTRY	PROVINCE	SUBJECT	SUBJECT	SUBJECT	SUBJECT	SUBJECT	SUBJECT	SUBJECT	SUBJECT
USSR		DISBN	C6B	C3V	C3A				
		RIG A <sup>5</sup>	AP T <sup>10</sup>		ON			15	U C , T S A
		KR I <sup>25</sup>	TAV A <sup>30</sup>		(STREET)			35	
								40	
								45	

(6.7) 25X1A

DATE OF PHOTO	TYPE	QUALITY	CLASS	NO. OF CARDS	SC
	4	2	3	3	

CAPTIONED BY



CLASSIFICATION Approved For Release 2000/04/25 : CIA-RDP78-05867A000301160037-9

PHOTO NO. **492669** APPROVED FOR RELEASE 2000/04/25 : CIA-RDP78-05867A000301160037-9

COUNTRY	PROVINCE	SUBJECT	SUBJECT	SUBJECT	SUBJECT	SUBJECT	SUBJECT	SUBJECT
<b>USSR</b>		<b>C32</b>	<b>C3A</b>	<b>C6B</b>	<b>C26</b>			
AREA NO <b>DIS3N</b>								
<b>RIGA</b>		<b>AP</b>	<b>T</b>		<b>ON</b>	<b>UL</b>	<b>IT</b>	<b>A</b>
<b>KRI</b>		<b>TAV</b>	<b>A</b>			<b>BT</b>	<b>REET</b>	
<b>HOPS</b>		<b>IN</b>	<b>F</b>	<b>G</b>				

*6.2.10* 25X1A

DATE OF PHOTO	TYPE	QUALITY	CLASS	NO. OF CARDS
	<b>4</b>	<b>2</b>	<b>3</b>	<b>4</b>

CAPTIONED BY *[Signature]*

APPROVED FOR RELEASE 2000/04/25 : CIA-RDP78-05867A000301160037-9

PHOTO NO. **492670** Approved For Release 2000/04/25 : CIA-RDP78-05867A000301160037-9

COUNTRY	<b>USSR</b>									
AREA NO	<b>DIS3N</b>		<b>C32</b>		<b>C3A</b>					
	5				10				15	20
	<b>R</b>	<b>I</b>	<b>G</b>	<b>A</b>					<b>U</b>	<b>C</b>
					30					
		<b>25</b>	<b>8</b>	<b>T</b>	<b>A</b>	<b>V</b>	<b>A</b>			
		<b>45</b>								

DATE OF PHOTO	TYPE	QUALITY	CLASS	NO. OF CARDS	SC
	<b>4</b>	<b>2</b>	<b>3</b>	<b>2</b>	
CAPTIONED BY					

CLASSIFICATION Approved For Release 2000/04/25 : CIA-RDP78-05867A000301160037-9

**PHOTO ANALYSIS REPORT**

Approved For Release 2000/04/25 : CIA-RDP78-05867A000301160037-9

PHOTO NO. 492671	MAP REFERENCE	LATITUDE 47 15 N	LONGITUDE 33 21 E
COUNTRY USSR	PROVINCE		
AREA NO B250N	SUBJECT AGF	SUBJECT	SUBJECT
K	R	I	V
5	10	15	20
Y	R	O	G
25	30	35	40
L	L	.	
45	50		
M	A	R	T
		F	U
		R	N
		A	C
		E	E
		L	M
			I

(2)

25X1A

12

DATE OF PHOTO	TYPE	QUALITY	CLASS	NO. OF CARDS
	/	2	2	1

CAPTIONED BY *[Signature]*




Approved For Release 2000/04/25 : CIA-RDP78-05867A000301160037-9

PHOTO ANALYSIS REPORT

PHOTO NO. 492672 Approved For Release 2000/04/25 : CIA-RDP78-05867A000301160037-9  
 LOT NO. P2149 MAP REFERENCE E LATITUDE 47 17 N LONGITUDE 33 21 E

COUNTRY	<u>USSR</u>										
AREA NO	<u>B250N</u>	SUBJECT	<u>RAF</u>	SUBJECT		SUBJECT		SUBJECT		SUBJECT	
	<u>K R I V O Y</u>			<u>R O G</u>				<u>T E E C</u>		<u>M I</u>	20
	<u>L C .</u>							<u>F U R N A C E</u>		<u>E T</u>	40

12 25X1A



DATE OF PHOTO	TYPE	QUALITY	CLASS	NO. OF CARDS
	<u>1</u>	<u>2</u>	<u>2</u>	<u>1</u>

CAPTIONED BY [Signature]

CLASSIFICATION Approved For Release 2000/04/25 : CIA-RDP78-05867A000301160037-9

PHOTO ANALYSIS REPORT

PHOTO NO. 492673  
 MAP REFERENCE  
 LATITUDE 4755 N  
 LONGITUDE 3321 E  
 Approved For Release 2000/04/25 : CIA-RDP78-05867A000301160037-9

COUNTRY	PROVINCE	SUBJECT	SUBJECT	SUBJECT	SUBJECT	SUBJECT	SUBJECT	SUBJECT
USSR		AGF						
AREA NO	B750N	5	10	15	20			
	K R I V O Y	R O G		F T E E	L M I			
	25	30		35	40			
	L L .	M A R T I N		F U R N I C E				
	45	50						
	O N T R O L							

DATE OF PHOTO	TYPE	QUALITY	CLASS	NO. OF CARDS
		2	2	1



CLASSIFICATION Approved For Release 2000/04/25 : CIA-RDP78-05867A000301160037-9

PHOTO ANALYSIS REPORT



PHOTO NO. **492674** Approved For Release 2000/04/25 : CIA-RDP78-05867A000301160037-9  
 LOT NO. **PV 107** MAP REFERENCE **2e** LATITUDE **4755 N** LONGITUDE **3321 E**

COUNTRY	PROVINCE	SUBJECT	SUBJECT	SUBJECT	SUBJECT	SUBJECT	SUBJECT	SUBJECT
<b>USSR</b>		<b>AGF</b>	<b>AGM</b>					
AREA NO <b>BWON</b>		<b>5</b>	<b>10</b>			<b>15</b>		<b>20</b>
<b>KRIU</b>		<b>25</b>	<b>30</b>			<b>35</b>		<b>40</b>
<b>ONTR</b>		<b>45</b>						

DATE OF PHOTO	TYPE	QUALITY	CLASS	NO. OF CARDS
		<b>2</b>	<b>2</b>	<b>1</b>

**12/25X1A**



CLASSIFICATION Approved For Release 2000/04/25 : CIA-RDP78-05867A000301160037-9

**PHOTO ANALYSTS REPORT**

PHOTO NO. 492679  
 Approved For Release 2000/04/25 : CIA-RDP78-05867A000301160037-9  
 MAP REFERENCE C  
 LATITUDE 47.5 N  
 LONGITUDE 35 21 E

COUNTRY	PROVINCE	SUBJECT	SUBJECT	SUBJECT	SUBJECT	SUBJECT	SUBJECT	SUBJECT
USSR		AAF						
AREA NO B250N								
K R I V O Y		R O G						
LL								

DATE OF PHOTO	TYPE	QUALITY	CLASS	NO. OF CARDS	CAPTIONED BY
	1	2	2	1	

25X1A (12)

Approved For Release 2000/04/25 : CIA-RDP78-05867A000301160037-9

PHOTO ANALYSIS REPORT

PHOTO NO. 192676

Approved For Release 2000/07/25 : CIA-RDP78-05867A000301160037-9

LOT NO. 2997

MAP REFERENCE

LATITUDE 47° 15' N

LONGITUDE 33° 21' E

COUNTRY USSR

PROVINCE

AREA NO	SUBJECT	SUBJECT	SUBJECT	SUBJECT	SUBJECT	SUBJECT	SUBJECT	SUBJECT
B 250 N	RAF							
K R 1	V O Y	R O G						
LL								

DATE OF PHOTO	TYPE	QUALITY	CLASS	NO. OF CARDS
	1	2	2	1

25X1A

CLASSIFIED BY

DATE OF PHOTO

PHOTO NO. **492677** Approved For Release 2000/04/25 : CIA-RDP78-05867A000301160037-9

COUNTRY **USSR** PROVINCE

AREA NO	SUBJECT	SUBJECT	SUBJECT	SUBJECT	SUBJECT	SUBJECT	SUBJECT	SUBJECT
<b>D32AN</b>	<b>ADJ</b>	<b>AGP</b>						
<b>T A H</b>	<b>K E N T</b>		<b>10/</b>	<b>(N R)</b>		<b>15</b>	<b>B U R K H A K A</b>	<b>20</b>
<b>- T A S</b>	<b>H K E N T</b>		<b>30</b>	<b>G A S</b>		<b>35</b>	<b>P I P E L I</b>	<b>40</b>
<b>N E</b>	<b>U C</b>		<b>50</b>					

DATE OF PHOTO	TYPE	QUALITY	CLASS	NO. OF CARDS
	<b>4</b>	<b>2</b>	<b>2</b>	<b>2</b>

CAPTIONED BY **Sh**



PHOTO NO. 492679  
 Approved For Release 2000/04/25 : CIA-RDP78-05867A000301160037-9  
 MAP REFERENCE  
 LATITUDE 41 20 N  
 LONGITUDE 61 8 E

COUNTRY	PROVINCE	SUBJECT	SUBJECT	SUBJECT	SUBJECT	SUBJECT	SUBJECT	SUBJECT
USSR		ADJ	ADP					
AREA NO D328 N		5	10	15	20			
T	A	K	E	N	T			
		25	30	35	40			
-	T	A	B	H	E	N	T	
		45	50					
N	E							

(16) 25X1A



DATE OF PHOTO	TYPE	QUALITY	CLASS	NO. OF CARDS
	✓	✓	✓	✓

CAPTIONED BY *[Signature]*

CLASSIFICATION Approved For Release 2000/04/25 : CIA-RDP78-05867A000301160037-9

PHOTO NO. 492680  
 Approved For Release 2000/04/25 : CIA-RDP78-05867A000301160037-9  
 LOT NO. 200707  
 MAP REFERENCE C  
 LATITUDE 49 14 N  
 LONGITUDE 28 29 E

COUNTRY	AREA NO	SUBJECT	SUBJECT	SUBJECT	SUBJECT	SUBJECT	SUBJECT	SUBJECT	SUBJECT
USSR	D 233N	ANP	AKM						
		5		10	(NR)		15	CO	20
							35	PLANT	40
		25		30					
				50					
		45							

PART ① OF 3-PART PANORAMA. SEE CIA \_\_\_\_\_

DATE OF PHOTO	TYPE	QUALITY	CLASS	NO. OF CARDS	SC
	4	2	2	2	

24/225X1A

CLASSIFICATION *Secret*  
 CAPTIONED BY *[Signature]*

PHOTO NO. **492681** Approved For Release 2000/04/25 : CIA-RDP78-05867A000301160037-9

COUNTRY **USSR** PROVINCE

AREA NO	SUBJECT	SUBJECT	SUBJECT	SUBJECT	SUBJECT	SUBJECT	SUBJECT	SUBJECT
<b>D 233N</b>	<b>AKM</b>							

*Part 2 of 3-part PANORAMA DEC 61*

*24, 25X1A*

DATE OF PHOTO	TYPE	QUALITY	CLASS	NO. OF CARDS



CLASSIFICATION **Secret** Approved For Release 2000/04/25 : CIA-RDP78-05867A000301160037-9

**PHOTO ANALYSIS REPORT**



PHOTO NO. 492682  
 Approved For Release 2000/04/25 : CIA-RDP76-05867A00030160037-9  
 MAP REFERENCE  
 LATITUDE 44 14 N  
 LONGITUDE 28 29 E

COUNTRY	AREA NO	SUBJECT	SUBJECT	SUBJECT	SUBJECT	SUBJECT	SUBJECT	SUBJECT
USSR	D233N	AKM	AKM					
		5	10	15	20			
		U I N N	I T A	(N A)	C O R N			E
		25	30	35	40			
		E D	P R O C E S S I N G		P L A N T			
		45	50					

PART 3 OF 3-PART PANAMA.  
 DEECIA

25X1A



DATE OF PHOTO	TYPE	QUALITY	CLASS	NO. OF CARDS
	4	2	2	2

CLASSIFICATION Secret  
 Approved For Release 2000/04/25 : CIA-RDP76-05867A00030160037-9

PHOTO ANALYSIS REPORT

PHOTO NO. **492683** Approved For Release 2000/04/25 : CIA-RDP78-05867A000301160037-9

LOT NO. *1077* MAP REFERENCE *B* LATITUDE *44° 15' N* LONGITUDE *28° 29' E*

COUNTRY *UFR* PROVINCE

AREA NO	SUBJECT	SUBJECT	SUBJECT	SUBJECT	SUBJECT	SUBJECT	SUBJECT	SUBJECT
<i>D 233 N</i>	<i>NAP</i>							
<i>V I N N</i>	<i>5</i>	<i>T \$ A</i>	<i>10</i>	<i>(N R)</i>		<i>15</i>	<i>E O R N</i>	<i>20</i>
<i>E D</i>	<i>25</i>	<i>P R O C E S S</i>	<i>30</i>	<i>I N G</i>		<i>35</i>	<i>P L A N T</i>	<i>40</i>
	<i>45</i>		<i>50</i>					

DATE OF PHOTO	TYPE	QUALITY	CLASS	NO. OF CARDS
		<i>2</i>	<i>2</i>	<i>1</i>

CAPTIONED BY *[Signature]*




PHOTO NO. 190654  
 Approved For Release 2000/04/25 : CIA-RDP78-05867A000301160037-9

LOT NO. 2000/04/25  
 MAP REFERENCE  
 LATITUDE 44° 14' N  
 LONGITUDE 28° 29' E

COUNTRY	PROVINCE	SUBJECT	SUBJECT	SUBJECT	SUBJECT	SUBJECT	SUBJECT	SUBJECT
UFR								
AREA NO. D 233 N		SUBJECT NHP						
V I N N		5		10 (N R)		15	C O R N	20 S E
E D		25	P R	30		35	I N G	40 P L A N T
		45		50				

DATE OF PHOTO	TYPE	QUALITY	CLASS	NO. OF CARDS
		2	2	1

(24) 25X1A



CLASSIFICATION *Secret*  
 CAPTIONED BY *[Signature]*  
 Approved For Release 2000/04/25 : CIA-RDP78-05867A000301160037-9

PHOTO NO. 192685  
 Approved For Release 2000/04/25 : CIA-RDP78-05867A000301160037-9

COUNTRY	USSR		PROVINCE													
AREA NO	D233N	SUBJECT	AHP	SUBJECT		SUBJECT		SUBJECT		SUBJECT		SUBJECT		SUBJECT		
	V	I	N	N	5	I	T	\$	A	10	(N.A.)			C	O	
	E	D	P	25	R	O	C	E	\$	30	\$	I	N	G	15	P
				45						50					35	L
															40	A
																N
																T

DATE OF PHOTO	TYPE	QUALITY	CLASS	NOL OF CARDS
		1 2	2	1
CLASSIFICATION				CAPTIONED BY
Secret				<i>[Signature]</i>

PHOTO NO. **492685** APPROVED FOR RELEASE 2000/04/25 : CIA-RDP78-05867A000301160037-9 LOT NO. **2000/04/25** MAP REFERENCE **P** LATITUDE **44°N** LONGITUDE **18°E**

COUNTRY	PROVINCE	SUBJECT	SUBJECT	SUBJECT	SUBJECT	SUBJECT	SUBJECT	SUBJECT
<b>USSR</b>		<b>D233N</b>	<b>AHP</b>					
<b>V I N N</b>	<b>5</b>	<b>T S A</b>	<b>10</b>	<b>(N A)</b>	<b>15</b>	<b>C O R N</b>	<b>20</b>	<b>S E</b>
<b>E D</b>	<b>25</b>	<b>P R O C E</b>	<b>30</b>	<b>\$ \$ I N G</b>	<b>35</b>	<b>P L A N T</b>	<b>40</b>	
	<b>45</b>		<b>50</b>					

DATE OF PHOTO	TYPE	QUALITY	CLASS	NO. OF CARDS
		<b>1 2</b>	<b>2</b>	<b>1</b>

CLASSIFICATION **Secret** CAPTIONED BY *[Signature]* **(24) 25X1A**

PHOTO NO. **192687** | UPT NO. **2000/04/25** : CIA-RDP76-05867A000301160037-9 | MAP REFERENCE | LATITUDE **48°11'N** | LONGITUDE **2°8'29"E**

COUNTRY	<b>USSR</b>									
AREA NO	<b>D233N</b>									
SUBJECT	<b>AKP</b>									
	<b>U</b>	<b>I</b>	<b>N</b>	<b>N</b>	<b>5</b>	<b>T</b>	<b>S</b>	<b>A</b>	<b>10</b>	<b>(UR)</b>
	<b>E</b>	<b>D</b>	<b>P</b>	<b>R</b>	<b>25</b>	<b>S</b>	<b>C</b>	<b>E</b>	<b>S</b>	<b>3</b>
					<b>45</b>					
									<b>15</b>	<b>C O R N</b>
									<b>35</b>	<b>P L A N T</b>
									<b>40</b>	<b>S E</b>

**(21)** 25X1A

DATE OF PHOTO	TYPE	QUALITY	CLASS	NO. OF CARDS
	<b>/</b>	<b>2</b>	<b>2</b>	<b>1</b>

CLASSIFICATION **Secret** | CAPTIONED BY **[Signature]** | Approved For Release 2000/04/25 : CIA-RDP76-05867A000301160037-9


PHOTO NO. 192688 Approved For Release 2000/04/25 : CIA-RDP78-05867A00030160037-9

COUNTRY	UFR		PROVINCE						
AREA NO	C196N	SUBJECT D2A	SUBJECT D22						
	N E K R	5 A	10 O V K A						
	H A L I N	25	30 C O A E T						
	2 - P T	45	50 P A N						

SEE CIA

25X1A

DATE OF PHOTO	TYPE	QUALITY	CLASS	NO. OF CARDS
	4	2	2	2



CLASSIFICATION Secret CAPTIONED BY [Signature]  
 Approved For Release 2000/04/25 : CIA-RDP78-05867A00030160037-9

PHOTO NO. 492600 LOT NO. 2000/04/25 MAP REFERENCE 1118 LATITUDE 534 N LONGITUDE 1423 E  
 Approved For Release 2000/04/25 : CIA-RDP78-05867A000301160037-9

COUNTRY	AREA NO	SUBJECT	SUBJECT	SUBJECT	SUBJECT	SUBJECT	SUBJECT	SUBJECT	SUBJECT
<u>USSR</u>	<u>C196N</u>	<u>D2A</u>	<u>D22</u>						
		<u>5</u>	<u>10</u>	<u>15</u>	<u>20</u>	<u>25</u>	<u>30</u>	<u>35</u>	<u>40</u>
		<u>NEKR</u>	<u>AKA</u>	<u>(N.A)</u>					
		<u>HAL</u>	<u>COA</u>	<u>PT</u>	<u>2</u>	<u>0</u>	<u>1</u>	<u>K</u>	<u>1</u>
		<u>2</u>	<u>PT</u>	<u>PAN</u>					

SEE CIA

25X1A

DATE OF PHOTO	TYPE	QUALITY	CLASS	NO. OF CARDS	SC
	<u>4</u>	<u>2</u>	<u>2</u>	<u>2</u>	





PHOTO NO. 492690  
 Approved For Release 2000/04/25 : CIA-RDP78-05867A000301160037-9  
 LOT NO. 2000/04/25  
 MAP REFERENCE  
 LATITUDE 42° 11' N  
 LONGITUDE 142° 38' E

COUNTRY	AREA NO	SUBJECT	SUBJECT	SUBJECT	SUBJECT	SUBJECT	SUBJECT	SUBJECT	SUBJECT
USSR	C196N	AKC	DA						
		5	OV	KA	(NR)	15	F	1	8
		25	F	KA		35	"KRA"		40
		45	ZARYA						

(3, 8, 21) 25X1A

DATE OF PHOTO	TYPE	QUALITY	CLASS	NO. OF CARDS
	4	2	2	2

CLASSIFICATION: Secret  
 CAPTIONED BY: [Signature]  
 Approved For Release 2000/04/25 : CIA-RDP78-05867A000301160037-9  
 PHOTO ANALYSIS REPORT


PHOTO NO. 192091 Approved For Release 2000/04/25 : CIA-RDP78-05867A000301160037-9

COUNTRY	USSR										
AREA NO	C196N	SUBJECT	AKV	SUBJECT	DVA	SUBJECT	ANC	SUBJECT	AKE	SUBJECT	
			5				10		(N R)		20
	NEKRA										PLANE
			25				30		LOADED		35
							50				40
			45								
	F I S H										

→ CAUGHT BY KOLKHOZ "KRAMNAYA ZARYA"

PART ① OF 2-PART PANORAMA.  
SEE CIA \_\_\_\_\_

5X1A



DATE OF PHOTO	TYPE	QUALITY	CLASS	NO. OF CARDS
	4	2	2	1

CLASSIFICATION Approved For Release 2000/04/25 : CIA-RDP78-05867A000301160037-9

PHOTO ANALYSIS REPORT

PHOTO NO. **492092** LOT NO. **2000/04/25** MAP REFERENCE **AKV** LATITUDE **1241N** LONGITUDE **14238E**  
 Approved For Release 2000/04/25 : CIA-RDP78-05867A000301160037-9


COUNTRY	AREA NO	SUBJECT	SUBJECT	SUBJECT	SUBJECT	SUBJECT	SUBJECT	SUBJECT	SUBJECT
<b>USSR</b>	<b>C 196N</b>	<b>AKV</b>	<b>DvA</b>	<b>AKC</b>	<b>AKE</b>				
	<b>NEKR</b>	<b>13</b>	<b>0</b>	<b>10</b>	<b>1</b>	<b>(N R)</b>	<b>15</b>	<b>P</b>	<b>20</b>
	<b>S</b>	<b>BE</b>	<b>1</b>	<b>25</b>	<b>30</b>	<b>A D</b>	<b>35</b>	<b>W</b>	<b>40</b>
	<b>F</b>	<b>S</b>	<b>11</b>	<b>45</b>	<b>50</b>				

CAUGHT BY KOLKHOZ "KRAINAYA ZARYA"

PART 2 OF 2-PART PANORAMA  
 SEE CIA \_\_\_\_\_

(2/19/20, 2/25X1A)

DATE OF PHOTO	TYPE	QUALITY	CLASS	NO. OF CARDS
	<b>4</b>	<b>2</b>	<b>2</b>	<b>4</b>



CLASSIFICATION **Secret**  
 Approved For Release 2000/04/25 : CIA-RDP78-05867A000301160037-9

PHOTO NO. 492693

Approved For Release 2000/04/25 : CIA-RDP78-05867A000301160037-9

LOT NO. 2997

MAP REFERENCE

LATITUDE 56 05 N

LONGITUDE 101 48 E

COUNTRY USSR

PROVINCE

AREA NO	D 127 N	SUBJECT	Avr	SUBJECT	AvC	SUBJECT	D 36	SUBJECT	AvP	SUBJECT		SUBJECT		SUBJECT		SUBJECT		SUBJECT		
	B R A T		5		K		H Y		D R		10		O E		15		E C		T R	20
	C D A M		25		U C		30		O N		35		A N		G A		R A			40
	I V E R		45				50													

PART ① OF 2-PART PANORAMA.

SEE CIA \_\_\_\_\_

19

DATE OF PHOTO	TYPE	QUALITY	CLASS	NO. OF CARDS
	4	✓	3	4

CAPTIONED BY *DIA*



PHOTO NO. *19269* LOT NO. *Position* MAP REFERENCE *C* LATITUDE *5605N* LONGITUDE *10148E*  
 Approved For Release 2000/04/25 : CIA-RDP78-05867A000301160037-9

COUNTRY	<i>USSR</i>		PROVINCE														
AREA NO	<i>D127N</i>	SUBJECT	<i>Avr</i>	SUBJECT	<i>AvC</i>	SUBJECT	<i>D36</i>	SUBJECT	<i>A6P</i>	SUBJECT		SUBJECT		SUBJECT		SUBJECT	
	<i>B</i>	<i>R</i>	<i>A</i>	<i>T</i>	<i>S</i>	<i>K</i>	<i>H</i>	<i>T</i>	<i>D</i>	<i>R</i>	<i>O</i>	<i>E</i>	<i>L</i>	<i>E</i>	<i>C</i>	<i>I</i>	<i>R</i>
	<i>C</i>	<i>D</i>	<i>A</i>	<i>M</i>	<i>U</i>	<i>C</i>	<i>O</i>	<i>N</i>	<i>A</i>	<i>N</i>	<i>G</i>	<i>A</i>	<i>R</i>	<i>A</i>	<i>R</i>	<i>K</i>	
	<i>I</i>	<i>U</i>	<i>E</i>	<i>R</i>													

*PART 2 OF 2-PART PANORAMA*  
*SEE CIA*

*(17, 19) 25X1A*

DATE OF PHOTO	TYPE	QUALITY	CLASS	NO. OF CARDS
	<i>4</i>	<i>✓</i>	<i>3</i>	<i>4</i>

CLASSIFICATION *Conf* CAPTIONED BY *DLL*  
 Approved For Release 2000/04/25 : CIA-RDP78-05867A000301160037-9

PHOTO NO. 192633 LOT NO. 004/25 MAP REFERENCE 6 LATITUDE 10148E  
 Approved For Release 2000/04/25 : CIA-RDP78-05867A000301160037-9

COUNTRY USSR PROVINCE

AREA NO	SUBJECT	SUBJECT	SUBJECT	SUBJECT	SUBJECT	SUBJECT	SUBJECT	SUBJECT
<u>D 127N</u>	<u>A42</u>	<u>A4E</u>	<u>D36</u>	<u>A6P</u>				
<u>B R A T S K</u>			<u>H Y D R</u>	<u>O E L E C T R I</u>				
<u>C D A M</u>		<u>U C</u>	<u>O N</u>	<u>A N G A R A</u>				
<u>I V E R</u>								

DATE OF PHOTO	TYPE	QUALITY	CLASS	NO. OF CARDS
	<u>4</u>	<u>✓</u>	<u>3</u>	<u>4</u>



CLASSIFICATION Conf CAPTIONED BY Sh

PHOTO NO. 4926.9b  
 Approved For Release 2009/04/25 : CIA-RDP78-05867A000301460037-9  
 LOT NO. 2009  
 MAP REFERENCE  
 LATITUDE 10 5 N  
 LONGITUDE 101 48 E

COUNTRY	USSR							
AREA NO	D 127 N							
SUBJECT	SUBJECT	SUBJECT	SUBJECT	SUBJECT	SUBJECT	SUBJECT	SUBJECT	SUBJECT
	42	44	46	48	50	52	54	56
B	R	A	T	K	H	Y	D	R
C	D	A	M	U	C	O	N	A
I	V	E	R					

PART ① OF 2-PART PANORAMA.  
 SEE CIA \_\_\_\_\_

17,2925X1A

DATE OF PHOTO	TYPE	QUALITY	CLASS	NO. OF CARDS
	4	2	3	4
CLASSIFICATION				CAPTIONED BY
				Dr

PHOTO NO. *192097* LOT NO. *Panor* MAP REFERENCE *C* LATITUDE *16° 5' N* LONGITUDE *101° 48' E*  
 Approved For Release 2000/04/25 : CIA-RDP78-05867A000301160037-9

COUNTRY	USSR							
AREA NO	D. 27 N							
SUBJECT	MUR		MUC		Dzh		A6P	
	5			10		15		20
	B	R	A	T	S	K	H	Y
	25			30		35		40
	C	D	A	M	U	C	O	N
	45			50				
	I	V	E	R				

PART 2 of 2-PANE PANORAMA.  
 SEE CIA

DATE OF PHOTO	TYPE	QUALITY	CLASS	NO. OF CARDS	17,29 25X1A
	4	2	3	4	
CLASSIFICATION	CAPTIONED BY				
	<i>Cof</i>			<i>Dr</i>	



PHOTO NO. 492695	LOT NO. P 25	MAP REFERENCE C	LATITUDE 5145N	LONGITUDE 3735E				
Approved For Release 2000/04/25 : CIA-RDP78-05867A000301760037-9								
COUNTRY USSR	PROVINCE							
AREA NO B167N	SUBJECT COC	SUBJECT C60	SUBJECT D36	SUBJECT AKG	SUBJECT AKM	SUBJECT	SUBJECT	SUBJECT
M O	5	W	10	A N D R E Y	15	R U B L E	20	
V	25	M U J E U M	30	O N	35	O N	40	Y A U Z A
R I	45	U E R	50					

PART ① OF 2 PART PANORAMA.  
SEE CIA

(6,7,10,275X3AL9)

DATE OF PHOTO	TYPE	QUALITY	CLASS	NO. OF CARDS	SC
	4	2	3	5	
CLASSIFICATION	CAPTIONED BY		[REDACTED]		
	Conf		Sh		


PHOTO NO. Approved For Release 2000/04/25 : CIA-RDP78-05867A000301160037-9  
 LOT NO. *192689* MAP REFERENCE *6-46-N* LATITUDE *3735E*

COUNTRY *USSR* PROVINCE

AREA NO	SUBJECT	SUBJECT	SUBJECT	SUBJECT	SUBJECT	SUBJECT	SUBJECT	SUBJECT
<i>B167N</i>	<i>COL</i>	<i>CB</i>	<i>D36</i>	<i>AK</i>				
<i>M O F C O W</i>	<sup>5</sup>		<sup>10</sup>	<i>A N D R E Y</i>	<sup>15</sup>	<i>R U B L E</i>	<sup>20</sup>	
<i>V M U J E U M</i>	<sup>25</sup>		<sup>30</sup>	<i>O N</i>	<sup>35</sup>	<i>Y A U Z</i>	<sup>40</sup>	<i>V</i>
<i>R I V E R</i>	<sup>45</sup>		<sup>50</sup>					

*Part 2 of 2-part panorama.  
 See CIA*

*(6, 7, 10, 25 X 19)*

DATE OF PHOTO	TYPE	QUALITY	CLASS	NO. OF CARDS	SOURCE OF PHOTOGRAPH
	<i>4</i>	<i>2</i>	<i>3</i>	<i>4</i>	

CLASSIFICATION *Conf* CAPTIONED BY *Sh*

PHOTO NO. **492700** Approved For Release 2000/04/25 : CIA-RDP78-05867A000301160037-9  
 LOT NO. **B000425** MAP REFERENCE **6** LATITUDE **54°15'N** LONGITUDE **37°35'E**

COUNTRY **USSR** PROVINCE

AREA NO	SUBJECT	SUBJECT	SUBJECT	SUBJECT	SUBJECT	SUBJECT	SUBJECT	SUBJECT
<b>B167N</b>	<b>CDC</b>	<b>C24</b>						
<b>M D S C</b>	<b>5 O W</b>		<b>10 A N D R E Y</b>		<b>15 R U B L E</b>		<b>20</b>	
<b>V M U</b>	<b>25 S E U M</b>		<b>30 O W</b>		<b>35 Y A U Z A</b>		<b>40 R I</b>	
<b>V E R.</b>	<b>45</b>		<b>50</b>					

(7,10) 25X1A

DATE OF PHOTO	TYPE	QUALITY	CLASS	NO. OF CARDS	SA
	<b>4</b>	<b>2</b>	<b>3</b>	<b>2</b>	

CLASSIFICATION **Conf** CAPTIONED BY **Sh**

PHOTO NO. **192701** Approved For Release 2000/04/25 : CIA-RDP78-05867A000301160037-9  
 LOT NO. **2000/04/25** MAP REFERENCE **C** LATITUDE **54N** LONGITUDE **3735E**

COUNTRY **USSR** PROVINCE

AREA NO	SUBJECT	SUBJECT	SUBJECT	SUBJECT	SUBJECT	SUBJECT	SUBJECT	SUBJECT
<b>B167N</b>	<b>CWC</b>	<b>C24</b>						
<b>M O S C</b>	<b>5</b>	<b>0 W</b>		<b>10</b>	<b>A N</b>	<b>D R C Y</b>	<b>15</b>	<b>R U B C E</b>
<b>V M U</b>	<b>25</b>	<b>E U M</b>		<b>30</b>	<b>0 W</b>	<b>Y A U</b>	<b>35</b>	<b>Z A R I</b>
<b>V E R</b>	<b>45</b>			<b>50</b>				

(7.0) 25X1A

DATE OF PHOTO	TYPE	QUALITY	CLASS	NO. OF CARDS
	<b>4</b>	<b>2</b>	<b>3</b>	<b>2</b>

CLASSIFICATION **Conf** CAPTIONED BY **Sh**

PHOTO NO. **492702** Approved For Release 2000/04/25 : CIA-RDP78-05867A000301160037-9

COUNTRY **USSR** PROVINCE

AREA NO	SUBJECT	SUBJECT	SUBJECT	SUBJECT	SUBJECT	SUBJECT	SUBJECT	SUBJECT
<b>N</b>	<b>MD</b>	<b>MC</b>	<b>D36</b>					
	5	10	15	20				
<b>F L O A T , N G</b>		<b>C A N N E R Y</b>						
	25	30	35	40				
<b>V O L G A R I V E R</b>								
	45	50						

DATE OF PHOTO	TYPE	QUALITY	CLASS	NO. OF CARDS	5
	<b>4</b>	<b>2</b>	<b>3</b>	<b>3</b>	
CLASSIFICATION				CAPTIONED BY <b>Sh</b>	

PHOTO NO. **192703** Approved For Release 2000/04/25 : CIA-RDP78-05867A000301460037-9

COUNTRY **USSR** PROVINCE

AREA NO	SUBJECT	SUBJECT	SUBJECT	SUBJECT	SUBJECT	SUBJECT	SUBJECT	SUBJECT	SUBJECT
<b>N</b>	<b>ANC</b>	<b>AND</b>							
<b>F L O A T I N G</b>	<b>5</b>	<b>10</b>	<b>C A N N E R Y</b>	<b>15</b>	<b>O N</b>	<b>20</b>			
<b>V O L G A</b>	<b>25</b>	<b>R I V E R</b>	<b>30</b>	<b>C A V I A R</b>	<b>35</b>	<b>40</b>			
<b>P R O C E S S I N G</b>	<b>45</b>	<b>50</b>							

DATE OF PHOTO	TYPE	QUALITY	CLASS	NO. OF CARDS
	<b>1</b>	<b>2</b>	<b>3</b>	<b>2</b>

CLASSIFICATION **Conf** CAPTIONED BY *[Signature]*

*24* 25X1A

PHOTO NO. **492701** LOT NO. **2000704/25** MAP REFERENCE **CIA-RDP78-05867A000301160037-9** LATITUDE \_\_\_\_\_ LONGITUDE \_\_\_\_\_

COUNTRY **USSR** PROVINCE \_\_\_\_\_

AREA NO	SUBJECT	SUBJECT	SUBJECT	SUBJECT	SUBJECT	SUBJECT	SUBJECT	SUBJECT
<b>N</b>	<b>1</b>	<b>2</b>	<b>3</b>	<b>4</b>	<b>5</b>	<b>6</b>	<b>7</b>	<b>8</b>
<b>1</b>	<b>5</b>	<b>10</b>	<b>15</b>	<b>20</b>	<b>25</b>	<b>30</b>	<b>35</b>	<b>40</b>
<b>F</b>	<b>U</b>	<b>L</b>	<b>A</b>	<b>T</b>	<b>N</b>	<b>G</b>	<b>C</b>	<b>A</b>
<b>V</b>	<b>O</b>	<b>L</b>	<b>G</b>	<b>A</b>	<b>R</b>	<b>I</b>	<b>V</b>	<b>E</b>
<b>P</b>	<b>R</b>	<b>O</b>	<b>C</b>	<b>E</b>	<b>S</b>	<b>S</b>	<b>I</b>	<b>N</b>

DATE OF PHOTO	TYPE	QUALITY	CLASS	NO. OF CARDS
	<b>1</b>	<b>2</b>	<b>3</b>	<b>2</b>
CLASSIFICATION				CAPTIONED BY <b>SH</b>