

Approved For Release 1999/09/21 : CIA-RDP78-05867A000301220033-6

PHOTO NO. 803701

REFERENCE P 3337

LATITUDE 46° 18' 07" E

LONGITUDE 18° 07' E

COUNTRY HUNGARY

PROVINCE VEPEPREM

AREA NO	4137M	SUBJECT	AM9	SUBJECT	NRZ	SUBJECT	DOB	SUBJECT		SUBJECT		SUBJECT		SUBJECT		SUBJECT		
		5	BAL	10	AT	15	ON	20	ST	25	TAL	30	L	35	AT	40	ION	45

ABOUT 300 METERS

HIGHWAY #7.

25X1A

17.23

DATE OF PHOTO	TYPE	QUALITY	CLASS	NO. OF CARDS	SOURCE
May 61	42	C	2		

CLASSIFICATION

APPROVED FOR RELEASE 1999/09/21 : CIA-RDP78-05867A000301220033-6

PHOTO ANALYSIS REPORT





PHOTO NO. 803704  
 MAP REFERENCE *P 337*  
 LATITUDE *47° 33' N*  
 LONGITUDE *18° 07' E*  
 Approved For Release 1999/09/21 : CIA-RDP78-05867A000301220033-6

COUNTRY **HUNGARY**  
 PROVINCE **VEZPREM**  
 AREA NO **4137M**  
 SUBJECT **AM9**  
 SUBJECT **BALATON**  
 SUBJECT **ZEABADI**  
 SUBJECT **ROAD**  
 SUBJECT **IN**  
 SUBJECT **TALCATION**  
 SUBJECT **E**  
 SUBJECT **OF**  
 SUBJECT **STAIR**  
 SUBJECT **SOI**  
 SUBJECT **(R)**  
 SUBJECT **ABOUT 300 METERS**  
 SUBJECT **HIGHWAY #7**

DATE OF PHOTO **May 61**  
 TYPE **42**  
 QUALITY **C**  
 CLASS **1**  
 NO. OF CARDS **1**  
 SO **(7,23) 25X1A**  
 CAPTIONED BY **[Redacted]**



Approved For Release 1999/09/21 : CIA-RDP78-05867A000301220033-6

PHOTO NO.	803705	MAP REFERENCE	P 3376	LATITUDE	48° 20' N	LONGITUDE	20° 07' E
COUNTRY	HUNGARY	PROVINCE	CSONGRAD				
AREA NO.	6237M	SUBJECT	AKV	SUBJECT		SUBJECT	
	5						
	10						
	15						
	20						
	25						
	30						
	35						
	40						
	45						
	50						

AIRFIELD (12)

25X1A

DATE OF PHOTO	TYPE	QUALITY	CLASS	NO. OF CARDS
Apr-May 61	4	2	C	1

CLASSIFICATION: *SECRET*  
 CAPTIONED BY: *DL*



Approved For Release 1999/09/21 : CIA-RDP78-05867A000301220033-6

PHOTO NO. 803707  
 Approved For Release 1999/09/21 : CIA-RDP78-05867A000301220033-6  
 MAP REFERENCE 13376  
 LATITUDE 48° 20' E  
 LONGITUDE 20° 15' E

COUNTRY HUNGARY  
 PROVINCE CSONGRAD

AREA NO	SUBJECT	SUBJECT	SUBJECT	SUBJECT	SUBJECT	SUBJECT	SUBJECT	SUBJECT	SUBJECT
6237M	AK2								
5	IED			10	RP	LAN	[?]		20
25	ED	IN	P	30	PR	AC	IN		40
45	N	ING	DU	50	ER	A/F			

AIRFIELD

20 25X1A

DATE OF PHOTO	TYPE	QUALITY	CLASS	NO. OF CARDS
Apr May 61	4	2	C	1

CLASSIFICATION Approved For Release 1999/09/21 : CIA-RDP78-05867A000301220033-6

Approved For Release 1999/09/21 : CIA-RDP78-05867A000301220033-6

PHOTO NO. 803708

MAP REFERENCE P 3336

LATITUDE 46° 20' E

LONGITUDE 20° 7' E

COUNTRY HUNGARY

PROVINCE CSONGRAD

AREA NO 62374

SUBJECT	SUBJECT	SUBJECT	SUBJECT	SUBJECT	SUBJECT	SUBJECT	SUBJECT	SUBJECT
AK2								
5	10	15	20	25	30	35	40	45
BE	ED	AI	RP	LANE	USE			
D	W	P	A	R	A	C	H	U
I	N	G	O	V	E	R		

↓  
AIRFIELD

25X1A



DATE OF PHOTO	TYPE	QUALITY	CLASS	NO. OF CARDS	SOURCE
Apr-May 61	d	2	C	1	

CAPTIONED BY [Signature]



Approved For Release 1999/09/21 : CIA-RDP78-05867A000301220033-6

PHOTO NO. 803709

MAP REFERENCE *P 333*

LATITUDE *46-20*

LONGITUDE *1918 E*

COUNTRY *HUNGARY*

PROVINCE *BAČA-KIŠKUN*

AREA NO.	SUBJECT	SUBJECT	SUBJECT	SUBJECT	SUBJECT	SUBJECT	SUBJECT	SUBJECT
<i>5237M</i>	<i>267</i>	<i>205</i>						
	<i>5</i>	<i>10</i>						
<i>K I Š K</i>	<i>Ö R Ö Š</i>							
<i>B A R R A C K Š</i>								
	<i>25</i>	<i>30</i>						
	<i>45</i>	<i>50</i>						

*(3,7)* 25X1A

DATE OF PHOTO	TYPE	QUALITY	CLASS	NO. OF CARDS
<i>Apr-May 61</i>	<i>4</i>	<i>2</i>	<i>c</i>	<i>2</i>

Approved For Release 1999/09/21 : CIA-RDP78-05867A000301220033-6

PHOTO ANALYSIS REPORT

FORM NO. 174 1 Jun 56 USE PREVIOUS EDITIONS

(20)


PHOTO NO. 803710  
 Approved For Release 1999/09/21 : CIA-RDP78-05867A000301220033-6  
 MAP REFERENCE 70/30  
 LATITUDE 46°30' N  
 LONGITUDE 19°15' E

COUNTRY HUNGARY PROVINCE BACT-KISKUN

AREA NO	SUBJECT	SUBJECT	SUBJECT	SUBJECT	SUBJECT	SUBJECT	SUBJECT	SUBJECT	SUBJECT
5237M	267	205							
K I S K	5	R O Z	10	A R	7	15	C L E A Y	20	
O A R R	25	A C K S	30			35			40
	45		50						

(3.7) 25X1A

DATE OF PHOTO	TYPE	QUALITY	CLASS	NO. OF CARDS
Apr May 61	✓	3	c	2



CLASSIFICATION Approved For Release 1999/09/21 : CIA-RDP78-05867A000301220033-6

PHOTO NO. 803711 APPROVED FOR RELEASE 1999/09/21 : CIA-RDP78-05867A000301220033-6 3336 LATITUDE LONGITUDE

COUNTRY HUNGARY PROVINCE Pest / Pál

AREA NO.	SUBJECT	SUBJECT	SUBJECT	SUBJECT	SUBJECT	SUBJECT	SUBJECT	SUBJECT
<u>37 M</u>	<u>904</u>	<u>DOF</u>	<u>RM9</u>	<u>960</u>				
<u>F I E L D</u>	<u>5</u>	<u>R A D A R</u>	<u>10</u>	<u>C E N T E R</u>	<u>15</u>	<u>A</u>	<u>20</u>	
<u>T 03</u>	<u>25</u>	<u>K M</u>	<u>30</u>	<u>A T</u>	<u>35</u>	<u>O N</u>	<u>H I G H W A</u>	<u>40</u>
<u>Y # 7</u>	<u>45</u>		<u>50</u>					

RADIO STATION UC IN  
NEW MILITARY AREA AT LEFT.

3 23 25X1A

DATE OF PHOTO	TYPE	QUALITY	CLASS	NO. OF CARDS

CLASSIFICATION Approved For Release 1999/09/21 : CIA-RDP78-05867A000301220033-6 (20)

Approved For Release 1999/09/21 : CIA-RDP78-05867A000301220033-6

PHOTO NO. 803712

MAP REFERENCE 3326

LAITUDE 46° 18' 08" E

COUNTRY HUNGARY

PROVINCE FEJER

AREA NO	SUBJECT	SUBJECT	SUBJECT	SUBJECT	SUBJECT	SUBJECT	SUBJECT	SUBJECT
3137M	AKM	AKN	AKJ	AKQ	DOF			
V A R P	5	A L O T A	10	W N		15	T R A I N	20
W I S H	25	S T R A N G E	30			35	C A R G O	40
[P W R	45	L I N E A]	50					

(1, 17, 27) 25X1A

DATE OF PHOTO	TYPE	QUALITY	CLASS	NO. OF CARDS	SOURCE
Apr-May 61	4	2	C	5	[REDACTED]

CLASSIFICATION [REDACTED]

APPROVED FOR RELEASE 1999/09/21 : CIA-RDP78-05867A000301220033-6

CAPTIONED BY [REDACTED]

PHOTO NO. *Approved For Release 1999/09/21 : CIA-RDP78-05867A000301220033-6* | MAP REFERENCE *3376* | LATITUDE *48 12 N* | LONGITUDE *22 17 E*

COUNTRY *HUNGARY* | PROVINCE *ZABOLCS-ZATMAR*

AREA NO	SUBJECT	SUBJECT	SUBJECT	SUBJECT	SUBJECT	SUBJECT	SUBJECT	SUBJECT	SUBJECT
<i>2331A</i>	<i>2GB</i>	<i>2G</i>	<i>2BC</i>						
<i>NAGY</i>	<i>VAR</i>	<i>AN</i>	<i>Y</i>						
<i>TANK</i>	<i>CAMP</i>								

DATE OF PHOTO	TYPE	QUALITY	CLASS	NO. OF CARDS
<i>Apr-May 61</i>	<i>4</i>	<i>2</i>	<i>C</i>	<i>3, 7, 19 / 25X1A</i>

CLASSIFICATION *SECRET* | CAPTIONED BY *[Redacted]*

Approved For Release 1999/09/21 : CIA-RDP78-05867A000301220033-6

PHOTO NO. 803714

MAP REFERENCE P 3336

LATITUDE 46 43 N

LONGITUDE 17 10 E

COUNTRY HUNGARY

PROVINCE VESZPREM

AREA NO 4137M

SUBJECT	SUBJECT	SUBJECT	SUBJECT	SUBJECT	SUBJECT	SUBJECT	SUBJECT
PK6	AM9						
A R M E L L E K				A I R P O R T			R
A D I O		T A T I O N		A T		9 / 7	3
K M	P T						

DATE OF PHOTO

TYPE

QUALITY

CLASS

NO. OF CARDS

SC

APR May 61

4 2

C 2

23,31

25X1A

CAPTIONED BY

Approved For Release 1999/09/21 : CIA-RDP78-05867A000301220033-6

PHOTO NO. 803715		APPROVED FOR RELEASE 1989/09/21 : CIA-RDP78-05867A000901220033-6		MAP REFERENCE	LATITUDE 46 43 N	LONGITUDE 17 10 E
COUNTRY HUNGARY		PROVINCE VESEPREM				
AREA NO. 4137M	SUBJECT AR6	SUBJECT AM9	SUBJECT	SUBJECT	SUBJECT	SUBJECT
5	ARMELLEK	10		15	AIRPORT	20
25	MADIO	30	TAT	35	10 N	40
45	KM	50				
PT						RADIO OF ANTENNAE IN WOOD IN BG.
DATE OF PHOTO		TYPE	QUALITY	CLASS	NO. OF CARDS	(23, 31) 25X1A
APR May 61		4	2	C	2	
CLASSIFICATION		CAPTIONED BY		[REDACTED]		
APPROVED FOR RELEASE 1989/09/21 : CIA-RDP78-05867A000301220033-6		PHOTO ANALYSIS REPORT				





Approved For Release 1999/09/21 : CIA-RDP78-05867A000301220033-6

PHOTO NO. 803717 *P 3336* MAP REFERENCE *1172127* LATITUDE *46 20 N* LONGITUDE *16 51 E*

COUNTRY HUNGARY PROVINCE ZALA

AREA NO	SUBJECT	SUBJECT	SUBJECT	SUBJECT	SUBJECT	SUBJECT	SUBJECT	SUBJECT	SUBJECT
6137M	AKG	CV4	ATH	DOB					
Z A L A	E G	E R	E E	E G		R	R	B R I	
D G E		H I L L				F I E L D			
B L D G									

DATE OF PHOTO	TYPE	QUALITY	CLASS	NO. OF CARDS	SC
<i>Apr-May 61</i>	<i>4</i>	<i>2</i>	<i>C</i>	<i>4</i>	

Approved For Release 1999/09/21 : CIA-RDP78-05867A000301220033-6

Approved For Release 1999/09/21 : CIA-RDP78-05867A000301220033-6


PHOTO NO. 803718  
 AREA NO. H14L  
 COUNTRY MALAYA  
 PROVINCE PENANG  
 LATITUDE 100  
 LONGITUDE 16E

AREA NO.	SUBJECT	SUBJECT	SUBJECT	SUBJECT	SUBJECT	SUBJECT	SUBJECT	SUBJECT
H14L	CSD	CQC						
G L U G O R			2	N D			I N T E R - H O	
U S E							M E E T	M A
L A Y A N							T E A C H E R S ' C O L L E G E	

(8, 10)

25X1A

DATE OF PHOTO	TYPE	QUALITY	CLASS	NO. OF CARDS
21 JUL 61	4	2	3	2



Approved For Release 1999/09/21 : CIA-RDP78-05867A000301220033-6

PHOTO NO: **803719**      P 2967      MAP REFERENCE: **DRIT MAL III**      LATITUDE: **00030122**      LONGITUDE: **100 16 E**

COUNTRY	<b>MALAYA</b>		<b>PENANG</b>							
AREA NO	<b>414C</b>	SUBJECT	<b>CAC</b>	SUBJECT	<b>CSD</b>	SUBJECT		SUBJECT		SUBJECT
	<b>G D U G O R</b>					<b>10</b>	<b>E C O N D</b>		<b>15</b>	<b>I N T E R</b>
	<b>- H O U</b>	<b>25</b>	<b>\$ E</b>		<b>30</b>	<b>A T H L E T I C</b>		<b>35</b>	<b>- M E E T</b>	<b>40</b>
	<b>M A L A Y A N</b>	<b>45</b>			<b>50</b>	<b>T E A</b>	<b>C H E R ' S C O L L E G E</b>			

(8,10)

25X1A



DATE OF PHOTO	TYPE	QUALITY	CLASS	NO. OF CARDS
<b>21 JUL 61</b>	<b>4</b>	<b>2</b>	<b>3</b>	<b>2</b>

CAPTIONED BY *[Signature]*

Approved For Release 1999/09/21 : CIA-RDP78-05867A000301220033-6

GPO 918791

**PHOTO ANALYSIS REPORT**

Approved For Release 1999/09/21 : CIA-RDP78-05867A000301220033-6

PHOTO NO. 803720

LATITUDE 46

LONGITUDE 18

COUNTRY HUNGARY

PROVINCE SOMOGY

AREA NO	7132M	SUBJECT	267	SUBJECT	26D	SUBJECT	DOE	SUBJECT	D48	SUBJECT	AKZ	SUBJECT	DOQ	SUBJECT	
T	A	B	5	S	O	V	E	T	D	E	P	O	T	I	A
B	A	R	25	R	A	C	K	10							40
			45					30							

(44)

(1371825)X1A

DATE OF PHOTO	TYPE	QUALITY	CLASS	NO. OF CARDS
Apr-May 61	42	e		6

APPROVED BY



Approved For Release 1999/09/21 : CIA-RDP78-05867A000301220033-6

Approved For Release 1999/09/21 : CIA-RDP78-05867A000301220033-6

PHOTO NO. 803722	REF ID: A66000	LONGITUDE 1835 E
COUNTRY HUNGARY	PROVINCE <del>FESTER</del> TOLNA	
AREA NO. 8137M	SUBJECT AKG	SUBJECT D36
	SUBJECT 5	SUBJECT 10
	SUBJECT 15	SUBJECT 20
	SUBJECT 25	SUBJECT 30
	SUBJECT 35	SUBJECT 40
	SUBJECT 45	SUBJECT 50

1 M O N T O R E N Y A (W R)  
 R I D G E O N \$ 1 0 R I V E R W  
 O F V I L L A G E .

DATE OF PHOTO	TYPE	QUALITY	CLASS	NO. OF CARDS
Apr-May 61	4	2	C	2
CAPTIONED BY				

Approved For Release 1999/09/21 : CIA-RDP78-05867A000301220033-6

PHOTO NO.	803723	COUNTRY	HUNGARY							PROVINCE	FEJER							LONGITUDE	18 38 E	
AREA NO.	3137M	SUBJECT	267		SUBJECT	SUBJECT	SUBJECT	SUBJECT	SUBJECT	SUBJECT	SUBJECT	SUBJECT	SUBJECT	SUBJECT	SUBJECT	SUBJECT	SUBJECT			
			5		10					15							20			
			25		30					35							40			
			45		50												45			

BARBOD GARD FORMER  
 VIET BARRACKS, NOW  
 MP TY.

DATE OF PHOTO	TYPE	QUALITY	CLASS	NO. OF CARDS	SO
Apr-May 61	42	c	1		
CAPTIONED BY					

Approved For Release 1999/09/21 : CIA-RDP78-05867A000301220033-6

FORM NO. 174 USE PREVIOUS EDITIONS 1 Jun 54

PHOTO ANALYSIS REPORT

GPO 918791

Approved For Release 1999/09/21 : CIA-RDP78-05867A000301220033-6

PHOTO NO.	803721	PROVINCE	TOLNA						LATITUDE	46 36 11	LONGITUDE	18 27 E
COUNTRY	HUNGARY											
AREA NO.	8137M	SUBJECT	AKG	SUBJECT	D 36	SUBJECT	DOF	SUBJECT		SUBJECT		
	P	I	N	C	E	H	E	L	Y	(W.A.)		
	D	G	E	O	N	K	A	P	O	S	R	
	W	O	F	V	I	L	L	A	G	E.		

DATE OF PHOTO	APR-May 61	TYPE	4	QUALITY	2	CLASS	C	NO. OF CARDS	3	SOURCE	25X1A
CAPTIONED BY											

Approved For Release 1999/09/21 : CIA-RDP78-05867A000301220033-6

PHOTO NO. 803724 APPROVED FOR RELEASE 1999/09/21 : CIA-RDP78-05867A000305220033-6

COUNTRY HUNGARY PROVINCE FEJER

AREA NO	SUBJECT	SUBJECT	SUBJECT	SUBJECT	SUBJECT	SUBJECT	SUBJECT	SUBJECT
3137M	267							
S	A	R	B	D	G	A	R	D
V	I	E	T	B	A	R	R	A
M	P	T	Y					

DATE OF PHOTO	TYPE	QUALITY	CLASS	NO. OF CARDS	SO
APR May 61	4	3	c	1	







Approved For Release 1999/09/21 : CIA-RDP78-05867A000301220033-6

PHOTO NO. 803727


REF ID: A66000

LATITUDE 48° 18' 38" N

LONGITUDE 18° 38' E

COUNTRY	HUNGARY								
AREA NO	3137M	SUBJECT	267	SUBJECT	226	SUBJECT	DOF	SUBJECT	
		5		10				15	
	S A R B	O	G A R D					C A M O U F L A G	20
	E D	25	B A R R A C K S	30				A T	35
		45	S I T E	50				S A M M	40
	1	2	3	4	5	6	7	8	9

25X1A



DATE OF PHOTO	TYPE	QUALITY	CLASS	NO. OF CARDS
Apr-May 61	4	✓	C	3
CAPTIONED BY				

PHOTO ANALYSIS REPORT

Approved For Release 1999/09/21 : CIA-RDP78-05867A000301220033-6

PHOTO NO. 803728 *P 3400* *10715* *10250* LATITUDE *48 23 N* LONGITUDE *18 38 E*

COUNTRY **HUNGARY** PROVINCE


AREA NO	SUBJECT	SUBJECT	SUBJECT	SUBJECT	SUBJECT	SUBJECT	SUBJECT	SUBJECT
<i>3137M</i>	<i>AKB</i>	<i>C38</i>						
<i>1</i>	<i>5</i>	<i>10</i>	<i>15</i>	<i>20</i>	<i>25</i>	<i>30</i>	<i>35</i>	<i>40</i>
<i>2</i>	<i>25</i>	<i>30</i>	<i>35</i>	<i>40</i>				
	<i>45</i>	<i>50</i>						

*5* *10* *15* *20* *25* *30* *35* *40*

*2*

*(78, 28)* 25X1A

DATE OF PHOTO	TYPE	QUALITY	CLASS	NO. OF CARDS	NO.
<i>Apr-May 61</i>	<i>d</i>	<i>v</i>	<i>c</i>	<i>2</i>	



Approved For Release 1999/09/21 : CIA-RDP78-05867A000301220033-6

803729


For Release 1999/09/21 : CIA-RDP78-05867A900301220033-6

MAP REFERENCE  
1078

LATITUDE  
46° 38' N

LONGITUDE  
18° 40' E

COUNTRY	HUNGARY				PROVINCE	TOLNA			
AREA NO	8137M	SUBJECT	AKU	SUBJECT	AKW	SUBJECT		SUBJECT	
	N	A	G	Y	D	O	R	O	G
	P	O	S	T			H	I	G
	O	F	T	O	W	N			



DATE OF PHOTO	TYPE	QUALITY	CLASS	NO. OF CARDS
Apr-May 61	4	2	C	2
CAPTIONED BY				

CLASSIFICATION: For Release 1999/09/21 : CIA-RDP78-05867A900301220033-6

PHOTO ANALYSIS REPORT

Approved For Release 1999/09/21 : CIA-RDP78-05867A000301220033-6

PHOTO NO. 803730

MAP REFERENCE *7700*

LATITUDE *46° 18' 42" E*

LONGITUDE *18 42 E*

COUNTRY *HUNGARY*

PROVINCE *TOLNA*

AREA NO.	SUBJECT	SUBJECT	SUBJECT	SUBJECT	SUBJECT	SUBJECT	SUBJECT	SUBJECT
<i>8137M</i>	<i>AKW</i>	<i>AKZ</i>	<i>D36</i>					
<i>5</i>	<i>ZEK</i>	<i>5</i>	<i>ZARD</i>	<i>10</i>	<i>(NR)</i>	<i>15</i>	<i>HIGHWAY</i>	<i>20</i>
<i>25</i>	<i>6</i>	<i>25</i>	<i>BRIDGE</i>	<i>30</i>	<i>ON</i>	<i>35</i>	<i>SIO</i>	<i>40</i>
<i>45</i>	<i>UN</i>	<i>45</i>	<i>OF</i>	<i>50</i>	<i>TOWN</i>			

*RIVER.*

*(28, 29)* 25X1A

DATE OF PHOTO	TYPE	QUALITY	CLASS	NO. OF CARDS	SO
<i>Apr-May 61</i>	<i>1</i>	<i>4</i>	<i>2</i>	<i>3</i>	

CLASSIFICATION Approved For Release 1999/09/21 : CIA-RDP78-05867A000301220033-6

PHOTO ANALYSIS REPORT

FORM NO. 174 USE PREVIOUS EDITIONS 1 Apr 56


(201)

PHOTO NO. 803731 Approved For Release 1999/09/21 : CIA-RDP78-05867A000301220033-6  
 MAP REFERENCE P 3406 LATITUDE 46 26 N LONGITUDE 18 42 E

COUNTRY	<u>HUNGARY</u>		PROVINCE	<u>TOLNA</u>											
AREA NO	<u>8137M</u>	SUBJECT	<u>AKW</u>	SUBJECT	<u>AKZ</u>	SUBJECT	<u>D 36</u>	SUBJECT		SUBJECT		SUBJECT		SUBJECT	
	<u>5</u>	<u>ZEK</u>	<u>5</u>	<u>ZEARD</u>	<u>10</u>	<u>(NR)</u>	<u>15</u>	<u>H</u>	<u>1</u>	<u>G</u>	<u>H</u>	<u>W</u>	<u>20</u>	<u>A</u>	
	<u>25</u>	<u>Y</u>	<u>6</u>	<u>BR</u>	<u>1</u>	<u>D</u>	<u>30</u>	<u>G</u>	<u>E</u>	<u>0</u>	<u>N</u>	<u>35</u>	<u>5</u>	<u>1</u>	<u>40</u>
	<u>45</u>	<u>V</u>	<u>N</u>	<u>0</u>	<u>F</u>	<u>T</u>	<u>0</u>	<u>W</u>	<u>N</u>						
															<u>RIVER</u>

PART ① of 2-PART PANORAMA. SEE CIA

(28, 29) 25X1A



DATE OF PHOTO	TYPE	QUALITY	CLASS	NO. OF CARDS	50
<u>Aug May 61</u>	<u>4</u>	<u>2</u>	<u>C</u>	<u>3</u>	

Approved For Release 1999/09/21 : CIA-RDP78-05867A

Approved For Release 1999/09/21 : CIA-RDP78-05867A000301220033-6

PHOTO NO. 803732

MAP REFERENCE *18 42 E*

LATITUDE *18 42 E*

LONGITUDE

COUNTRY HUNGARY

PROVINCE TOLNA

AREA NO	SUBJECT	SUBJECT	SUBJECT	SUBJECT	SUBJECT	SUBJECT	SUBJECT	SUBJECT
8137M	AKW	AKE	D36					
SZEKES	5	ZE	10	ARD	(N R)	15	H	IG
Y	25	BR	30	DGE	ON	35	S	IO
V	45	0	50	F	TOWN			RI

RIVER

Part 2 of 2-part program. See CIA

(28, 29/25X1A)

DATE OF PHOTO	TYPE	QUALITY	CLASS	NO. OF CARDS	SC
Apr May 61	4	2	C	3	

CAPTIONED BY



PHOTO NO. 803733  
 APPROVED FOR RELEASE 1999/09/21 : CIA-RDP78-05867A000301220033-6  
 MAP REFERENCE *1-3400* LATITUDE *46°31'N* LONGITUDE *18°07'E*

COUNTRY	HUNGARY		PROVINCE	TOLNA			
AREA NO	8137M	SUBJECT 267	SUBJECT 205	SUBJECT AKZ	SUBJECT	SUBJECT	SUBJECT
	D O M B	5 O V	AR	10	S O V I E T	15	ART
	A L L E X Y	25	B A R R A C K S	30		35	[KJ]
		45		50			

DATE OF PHOTO	TYPE	QUALITY	CLASS	NO. OF CARDS
<i>Apr May 61</i>	<i>4</i>	<i>2</i>	<i>C</i>	<i>3</i>
CAPTIONED BY				
APPROVED FOR RELEASE 1999/09/21 : CIA-RDP78-05867				

PHOTO ANALYSIS REPORT



APPROVED FOR RELEASE 1999/09/21 : CIA-RDP78-05867A000301220033-6

PHOTO NO. 803735

COUNTRY HUNGARY

AREA NO 4137M

PROVINCE VEPEPREM

SUBJECT	SUBJECT	SUBJECT	SUBJECT	SUBJECT	SUBJECT	SUBJECT	SUBJECT
PKZ	DOB	AMC					
H 1 G H W A Y	7 4	B E T W	15	T A P O	20		
L C A	+	J U N C T I O N	35	W I T H	40		
H 1 G H W A Y	7 0						

① KM S OF BALATONEDERICS  
(4649N 1723E)

(4653 N 1726 E)

DATE OF PHOTO APR-May 61

TYPE 42

QUALITY c

CLASS

NO. OF CARDS 3

APPROVED FOR RELEASE 1999/09/21 : CIA-RDP78-05867A000301220033-6

PHOTO ANALYSIS REPORT

FORM NO. 174 USE PREVIOUS EDITIONS

(20)

PHOTO NO. 803735  
 Approved For Release 1999/09/21 : CIA-RDP78-05867A000301220033-6

COUNTRY	HUNGARY		PROVINCE	VESEPREM				
AREA NO	4137M	SUBJECT	SUBJECT	SUBJECT	SUBJECT	SUBJECT	SUBJECT	SUBJECT
		PKZ	DOF					
	H I G H W A Y			7	4	B E T W		T A R O
	L C A			30			35	W . T H
	H I G H W A Y			7	50			

① KM S OF BALATONEDERICK  
 (4649N 1723E)

(4653 N 1726 E)

DATE OF PHOTO	TYPE	QUALITY	CLASS	NO. OF CARDS
Apr-May 61	42		C	2
CAPTIONED BY				
CLASSIFICATION				

Approved For Release 1999/09/21 : CIA-RDP78-05867A000301220033-6

PHOTO NO:	803737	PROVINCE	VEZPREM															
COUNTRY	HUNGARY																	
AREA NO	4137M	SUBJECT	AKZ	SUBJECT	DDF	SUBJECT	AM①	SUBJECT		SUBJECT		SUBJECT		SUBJECT		SUBJECT		
	H	1	6	H	5	W	A	Y	7	①								20
					25													40
					45													

(1, 2, 3, 25) X1A

DATE OF PHOTO	APR-May	61	TYPE	42	QUALITY	e	CLASS	3	NO. OF CARDS	
CAPTIONED BY										

Approved For Release 1999/09/21 : CIA-RDP78-05867A000301220033-6

Approved For Release 1999/09/21 : CIA-RDP78-05867A000301220033-6

PHOTO NO. 803738

COUNTRY HUNGARY

PROVINCE VESEPREM

AREA NO 4137M

SUBJECT	SUBJECT	SUBJECT	SUBJECT	SUBJECT	SUBJECT	SUBJECT	SUBJECT
AKZ	DDF	PMO					20
H	1	6	14	5	W	1	Y
				10			
				30			40
				45			
				50			

DATE OF PHOTO APR 61

TYPE 2

QUALITY c

CLASS 3

NO. OF CARDS 3

CAPTIONED BY [REDACTED]

Approved For Release 1999/09/21 : CIA-RDP78-05867A000301220033-6

PHOTO ANALYSIS REPORT

Approved For Release 1999/09/21 : CIA-RDP78-05867A000301220033-6

PHOTO NO. 803739

LOT NO. P3400

LONGITUDE 17 10 E

COUNTRY	HUNGARY		PROVINCE	VEDEPREM		SUBJECT	SUBJECT	SUBJECT	SUBJECT
AREA NO	4137M	SUBJECT	DOF	SUBJECT	AKZ	SUBJECT	AMO	SUBJECT	
	5	SAR	MEL	10	LEK	(NR)		15	HIGHWAY
	25	73		30	LK	G	FR	35	HIGHWAY
	45	72	N	50	DF		(TW)		

TOWN. For opposite view see  
CIA

DATE OF PHOTO	TYPE	QUALITY	CLASS	NO. OF CARDS
Apr-May 61	4	2	C	3
CAPTIONED BY				
C. J. Lee				







PHOTO NO.	803741	LOT NO.	P3400	GRID REF.	C 46 43 70	LONGITUDE	1710 E
COUNTRY	HUNGARY		PROVINCE	VESEPREM			
AREA NO.	4137M	SUBJECT	PKZ	SUBJECT	DOFAMO	SUBJECT	
	5			10	(NR)	15	H I G H W A
	25			30	F R	35	H I G H W A
	45			50	[T W N]		

TOWN.

(1, 23, 28) 25X1A

DATE OF PHOTO	TYPE	QUALITY	CLASS	NO. OF CARDS
APR-MAY 61	4	2	C	3
CLASSIFICATION	CAPTIONED BY			
	C/ice			




PHOTO NO. 803742

COUNTRY HUNGARY PROVINCE ZALA


AREA NO 6137M SUBJECT AKW SUBJECT AKZ SUBJECT D36

10	15	20
ZAL	A	PA
Y	73	3RIDGE
45	50	
RIVER		TOWN.

RIVER

TOWN.

25X1A




DATE OF PHOTO	TYPE	QUALITY	CLASS	NO. OF CARDS
Apr May 61	4	✓	C	3

CAPTIONED BY

Approved For Release 1999/09/21 : CIA-RDP78-06867A000200260206

PHOTO NO.	803743	AREA NO.	6137M	LATITUDE		LONGITUDE	
COUNTRY	HUNGARY	PROVINCE	ZALA				
SUBJECT	AKW	SUBJECT	D36	SUBJECT	AKZ		
	5		10		15	H I G H W A	
Z A L A	25	A P A T	30	I	35	Z A L A	
Y	45	B R I D	50	G E	0 N	P A R T O F 3 - P A R T P A N O R A M A	
R I V		E		O F	T W N	SEE CIA	
						TOWN.	
						RIVER	

DATE OF PHOTO	TYPE	QUALITY	CLASS	NO. OF CARDS
Apr-May 61	4	2	C	3
CAPTIONED BY				



Approved For Release 1999/09/21 : CIA-RDP78-05867A000301220033-6

Approved For Release 1999/09/21 : CIA-RDP78-05867A000301220033-6

PHOTO NO.	803744	OFFICE	3400	UNIT	N/A	LONGITUDE	1707E
COUNTRY	HUNGARY		PROVINCE	ZALA			
AREA NO	6137M	SUBJECT	AKW D36	SUBJECT	AKZ	SUBJECT	
	5	10	15	20	25	30	35
Z	A	L	A	A	P	A	T
Y	7	3	25	B	R	I	D
R	I	V	45	E	O	F	T

↑ RIVER      ↓ TOWN.

15 H I G I W A  
35 Z A L A  
40

PART 2 OF 3-PART PANORAMA  
SEE CIA - - -

DATE OF PHOTO	APR May 6 1	TYPE	✓	QUALITY	2	CLASS	c	NO. OF CARDS	3
CLASSIFICATION	CAPTIONED BY <i>C. J. [Signature]</i>								

Approved For Release 1999/09/21 : CIA-RDP78-05867A000301220033-6

PHOTO NO. 803745	REF ID: P3450	GRID: N15 46 47 N	LONGITUDE: 17 07 E
COUNTRY: HUNGARY	PROVINCE: ZALA		
AREA NO: 6137M	SUBJECT: AKW	SUBJECT: AKZ	SUBJECT: D36
Z A L A	A	P A T I	(WR)
Y	7 3	B R I D G E	O N
R I V E R		O F	T W N.
PART 3 OF 3-PART PHOTOGRAPH.			
SEE CIA			

RIVER

TOWN.

25X1A

DATE OF PHOTO	TYPE	QUALITY	CLASS	NO. OF CARDS
Apr-May 61	4	✓	C	3
CAPTIONED BY: [Signature]				



Approved For Release 1999/09/21 : CIA-RDP78-05867A000301220033-6

PHOTO NO.	803746	LOT NO.	P3400	PROVINCE	ZALA	LONGITUDE	1707E
COUNTRY	HUNGARY						
AREA NO.	6137M	SUBJECT	AKG DOF D36	SUBJECT	(NR)	SUBJECT	BRI
	Z A L A	A P A T I	10			15	R R
	D G E	25	0 N	Z A L A	A	35	R I V E R
	H I G H W A Y	45	7 3				BRIDGE E OF TOWN.

ABOUT 800 METERS

RIV=RIVER

DATE OF PHOTO	TYPE	QUALITY	CLASS	NO. OF CARDS	5
APR-MAY 61	4	2	C	3	
CAPTIONED BY				[Redacted]	

PHOTO NO.	803747		LOT NO.	P3400		REF ID	A000301220033-6		LONGITUDE	1651E			
COUNTRY	HUNGARY			PROVINCE								ZALA	
AREA NO.	6137M		SUBJECT	AKS	SUBJECT	AKM	SUBJECT	AKN	SUBJECT		SUBJECT		
	Z	A	A	E	E	R	E	E	G		M	A	
	A	X	L	E	C	A	R	I	N		R	A	

PART ① OF 4-PART PANORAMA. SEE CIA (27) 25X1A

DATE OF PHOTO	TYPE	QUALITY	CLASS	NO. OF CARDS
Apr-May 61	4	2	C	3

Approved For Release 1999/09/21 : CIA-RDP78-05867A000301220033-6

PHOTO NO.	803748	LOT NO.	P3400	COORDINATE	46, 20	LONGITUDE	1651E
COUNTRY	HUNGARY		PROVINCE	ZALA			
AREA NO.	613714	SUBJECT	AKS	SUBJECT	AKM	SUBJECT	AKN
		5	EGER	10	ZEG	15	MAV
		25	AKS	30	AKM	35	AKN
		45		50			

Part 2 of 4-PART PANORAMA SEE CIA (27) 25X1A

DATE OF PHOTO	TYPE	QUALITY	CLASS	NO. OF CARDS
Apr-May 61	4	2	C	3





Approved For Release 1999/09/21 : CIA-RDP78-05867A000301220033-6

PHOTO NO.	803749	LOT NO.	P 3400	LONGITUDE	16 51 E
COUNTRY	HUNGARY		PROVINCE	ZALA	
AREA NO.	6137M	SUBJECT	AKM	SUBJECT	AKN
		SUBJECT	AKS	SUBJECT	
	Z	A	L	A	E
	A	X	L	E	

PART 3 of 4-PART PANORAMA. SEE CIA (27) 25X1A

DATE OF PHOTO	TYPE	QUALITY	CLASS	NO. OF CARDS
Apr-May 61	d 2	C		3
CAPTIONED BY				

LONGITUDE 1651E

PHOTO NO.	803750	AREA NO.	6137M	PROVINCE		ZALA			
COUNTRY	HUNGARY								
SUBJECT	AKM	SUBJECT	AKN	SUBJECT	AKS	SUBJECT		SUBJECT	
	Z A L A	E G	E R	Z E G		M A	V	4	20
	A K L E	C A R S	I N	R R	Y A R D				40

PART 4. of 4-PART PANORAMA. See CIA (27) 25X1A

DATE OF PHOTO	TYPE	QUALITY	CLASS	NO. OF CARDS
Apr May 61	42	C	3	
CAPTIONED BY				

Approved For Release 1999/09/21 : CIA-RDP78-05867A000301220033-6

PHOTO NO. 803751

LOT NO. P2400

LONGITUDE

COUNTRY	HUNGARY			PROVINCE	ZALA				
AREA NO	6137M	SUBJECT	AKW	SUBJECT	D36	SUBJECT	C24.	SUBJECT	
	Z	A	L	A	E	G	E	R	5
	B	R	I	D	G	E		O	N
	N	O	F		T	O	W	N	1

7, 28, 29/25X1A



DATE OF PHOTO	TYPE	QUALITY	CLASS	NO. OF CARDS
Apr. May 61	4	2	C	3

Approved For Release 1999/09/21 : CIA-RDP78-05867A000301220033-6

GPO 915791

PHOTO ANALYSIS REPORT

MICRO NO. **803752** | **P 3400** | **NIT** | **280398** | LONGITUDE **1654E**  
 COUNTRY **HUNGARY** | PROVINCE **ZALAJ**  
 AREA NO **6137M** | SUBJECT **AKZ** | SUBJECT **DOT** | SUBJECT **AKL** | SUBJECT | SUBJECT | SUBJECT | SUBJECT | SUBJECT  
 Z A L A J S Z E N T I V A N | 15 (NR) | H I | 20  
 G H W A Y | 25 | 7 5 | 30 | C F | T O W N | 40  
 T 6 2 | 45 | K M | P T | 50 | | | | |

**25X1A**

DATE OF PHOTO	TYPE	QUALITY	CLASS	NO. OF CARDS
<i>Apr-May 61</i>		<i>4 2</i>	<i>C</i>	<i>3</i>

CAPTIONED BY *[Signature]*  
 CLASSIFICATION *[Signature]*

Approved For Release 1999/09/21 : CIA-RDP78-05867A000301220033-6

LONGITUDE 1653 E

PHOTO NO. 803753 LOT NO. 83400

COUNTRY HUNGARY PROVINCE VAP

AREA NO	5137M	SUBJECT	C68	SUBJECT	AKZ	SUBJECT		SUBJECT		SUBJECT		SUBJECT		SUBJECT		SUBJECT		
	0	5	Z	10	K	0	H	15	I	G	20	H	25	W	30	A	35	Y
	7	25	E	30	D	E	0	35	F	T	40	O	45	W	N			

(7,28) 25X1A

DATE OF PHOTO	TYPE	QUALITY	CLASS	NO. OF CARDS
Apr. May 61	4	2	C	2

CAPTIONED BY [Signature]

Approved For Release 1999/09/21 : CIA-RDP78-05867A000301220033-6

FORM NO. 174 1 Jun 56 USE PREVIOUS EDITIONS


PHOTO ANALYSIS REPORT

GPO 918791

Approved For Release 1999/09/21 : CIA-RDP78-05867A000301220033-6

PHOTO NO.	803754		LONGITUDE	1653 E	
COUNTRY	HUNGARY		PROVINCE	VAS	
AREA NO	5137M	SUBJECT	SUBJECT	SUBJECT	SUBJECT
	D	AKZ	DOF	AKU	AKL
		5	(NA)	10	H I
		25	7	30	6 H W A Y
	3	A T	7	50	P T
		45		50	

25X1A



DATE OF PHOTO	TYPE	QUALITY	CLASS	NO. OF CARDS
Apr-May 61	4	2	C	4

CAPTIONED BY

Approved For Release 1999/09/21 : CIA-RDP78-05867A000301220033-6

GPO 918791

Approved For Release 1999/09/21 : CIA-RDP78-05867A000391220033-6

PHOTO NO.	803755	LOT NO.	P 3400	LATITUDE	47° 16' 45" N	LONGITUDE	16° 45' E
COUNTRY	HUNGARY		PROVINCE	VAS			
AREA NO.	5137M	SUBJECT	AKZ	SUBJECT	AKW	SUBJECT	D36.
	R A B A	H I	D V E G	(N H)		15	H I G H W
	A Y	8	B R I D G E		ON	35	R A B A
	R I V E R	45					

SE OF TOWN.

DATE OF PHOTO	APR. May 61	TYPE	42	CLASS	C	NO. OF CARDS	3
CAPTIONED BY						[REDACTED]	

(28, 29) 25X1A

Approved For Release 1999/09/21 : CIA-RDP78-05867A000301220033-6

PHOTO NO. 803756

COORINATE *P 3450* LATITUDE *7015* LONGITUDE *1645E*

COUNTRY *HUNGARY* PROVINCE *VAS*

AREA NO.	SUBJECT	SUBJECT	SUBJECT	SUBJECT	SUBJECT	SUBJECT	SUBJECT	SUBJECT
<i>5137M</i>	<i>AKW</i>	<i>AKZ</i>	<i>D36</i>					
<i>R A B A</i>	<i>H I</i>	<i>D V E</i>	<i>G</i>	<i>(N A)</i>		<i>15</i>	<i>H I G H</i>	<i>20</i>
<i>A Y</i>	<i>8</i>	<i>B R I D</i>	<i>G E</i>		<i>0 N</i>	<i>35</i>	<i>R A B A</i>	<i>40</i>
<i>R I V E R</i>								

*BE OF TOWN.*

*(24,29)* 25X1A

DATE OF PHOTO	TYPE	QUALITY	CLASS	NO. OF CARDS	SO
<i>Apr. May 61</i>	<i>4</i>	<i>2</i>	<i>C</i>	<i>3</i>	

CLASSIFICATION *SECRET* CAPTIONED BY *Sh*

Approved For Release 1999/09/21 : CIA-RDP78-05867A000301220033-6

FORM NO. 174 USE PREVIOUS EDITIONS PHOTO ANALYSIS REPORT GPO 918791



Approved For Release 1999/09/21 : CIA-RDP78-05867A000301220033-6

PHOTO NO.	803757	LOT NO.	P 7400	LATITUDE	47° 29' N	LONGITUDE	16° 45' E
COUNTRY	HUNGARY			PROVINCE	VAZ		
AREA NO.	5137M	SUBJECT	AKZ	SUBJECT	AKW	SUBJECT	D 39.
R	A	B	A	H	I	D	V
A	Y	8	B	R	I	D	G
W	N	@	①	4	⊙	K	M

15 HIGH W  
35 OF T O  
POINT, E OF RABA RIVER


(28, 29) 25X1A



DATE OF PHOTO	TYPE	QUALITY	CLASS	NO. OF CARDS
Apr-May 61	42		c	3
CAPTIONED BY				

Approved For Release 1999/09/21 : CIA-RDP78-05867A000301220038-6

PHOTO NO.	803758	LOT NO.	P7400	REFERENCE	NIP	LONGITUDE	1641'E	
COUNTRY	HUNGARY		PROVINCE					VAS
AREA NO.	5137M	SUBJECT	AH2	SUBJECT	AKW	SUBJECT	DEA	
	R	A	B	A	H	I	D	
	A	Y	S	B	R	I	D	
	W	N	,	@	(1)	4	0	



DATE OF PHOTO	TYPE	QUALITY	CLASS	NO. OF CARDS
Apr-May 61	42		C	3
CAPTIONED BY <i>Ch/ce</i>				

Approved For Release 1999/09/21 : CIA-RDP78-05867A000301220038-6

GPO 918791

FORM NO. 174 USE PREVIOUS EDITIONS 1 Jun 56

PHOTO ANALYSIS REPORT

Approved For Release 1999/09/21 : CIA-RDP78-05867A000301220033-6

LONGITUDE 1645 E

PHOTO NO. 803759	PROVINCE VAZ				LONGITUDE 1645 E			
COUNTRY HUNGARY								
AREA NO. 5137M	SUBJECT AKZ	SUBJECT AKW	SUBJECT D 29	SUBJECT	SUBJECT	SUBJECT	SUBJECT	SUBJECT
R	A	B	A	H	I	D	V	E
A	Y	8	B	R	I	D	G	E
W	N	@	3	9	50	K	M	
								POINT, E OF RABA RIVER.

(28,29) 25X1A

DATE OF PHOTO	TYPE	QUALITY	CLASS	NO. OF CARDS
Apr-May 61	4	2	C	3



Approved For Release 1999/09/21 : CIA-RDP78-05867A000301220033-6

GPO 918791


PHOTO NO. 803760  
 LOT NO. P 3400  
 COUNTRY HUNGARY  
 PROVINCE VAS  
 AREA NO 5137M  
 SUBJECT AKZ  
 SUBJECT AKW  
 SUBJECT D39  
 SUBJECT (NR)  
 SUBJECT 15 HIGH  
 SUBJECT 20 W  
 R A B A H I D V E G  
 SUBJECT 35 OF T O  
 A Y 8 BR I D G E  
 SUBJECT 40  
 W N, @ 45 ① 3 9 50 KM POINT, E OF RABA RIVER.

LONGITUDE 1645 E

(28,29) 25X1A

DATE OF PHOTO	TYPE	QUALITY	CLASS	NO. OF CARDS
Apr-May 61	4	2	C	3

CAPTIONED BY *Sh*



Approved For Release 1999/09/21 : CIA-RDP78-05867A000301220033-6

PHOTO NO. 803761

3400

LONGITUDE

COUNTRY	HUNGARY		PROVINCE	VAP		SUBJECT	SUBJECT	SUBJECT	SUBJECT
AREA NO	5137M	SUBJECT	DOF	SUBJECT	AKZ	SUBJECT	SUBJECT	SUBJECT	SUBJECT
	H	1	G	H	W	A	Y	8	4
	B	A	H	I	D	V	E	G	+

BETW R A  
SARVAR

(4704N 1645E)

(4715N 1656E)

(1.28/25X1A)

DATE OF PHOTO	TYPE	QUALITY	CLASS	NO. OF CARDS
Apr-May 61	4	2	C	2
CAPTIONED BY				

Approved For Release 1999/09/21 : CIA-RDP78-05867A000301220033-6

PHOTO ANALYSIS REPORT

Approved For Release 1999/09/21 : CIA-RDP78-05867A000301220033-6

PHOTO NO.	803762	LOT NO.	P-3400	LONGITUDE	1651 E
COUNTRY	HUNGARY		PROVINCE	VAS	
AREA NO	5137M	SUBJECT	AKZ	SUBJECT	AKW
		SUBJECT	D36	SUBJECT	
	RUM	(UN)	H	G	HWA
	RIDGE	E	ON	RA	BA
	E	OF	TOWN	R	RIVER

(2829) 25X1A




DATE OF PHOTO	TYPE	QUALITY	CLASS	NO. OF CARDS
Apr-May	61	42	C	3
CAPTIONED BY				

Approved For Release 1999/09/21 : CIA-RDP78-05867A000301220033-6

Approved For Release 1999/09/21 : CIA-RDP78-05867A000301220033-6

PHOTO NO. 803763		LATITUDE 49° 54' 00" N		LONGITUDE 16° 51' E	
COUNTRY HUNGARY			PROVINCE VAT		
AREA NO.	SUBJECT	SUBJECT	SUBJECT	SUBJECT	SUBJECT
5137M	AKZ	AKW	Dzla		
RUM	(NR)		H I	G H W A	15 57 20
RIDGE		EN	30	RABA	35 RIVER
EOF		TOWN	50		



(28, 29) / 25X1A

DATE OF PHOTO	TYPE	QUALITY	CLASS	NO. OF CARDS
Apr. May 61	4	2	C	3

Approved For Release 1999/09/21 : CIA-RDP78-05867A000301220033-6

PHOTO NO. 803761

PROVINCE P 9150

CENTRAL FRONTIER PROVINCE

NIS GAZ

LATITUDE 35

LONGITUDE 71 38 E

COUNTRY	AREA NO	SUBJECT	SUBJECT	SUBJECT	SUBJECT	SUBJECT	SUBJECT	SUBJECT	SUBJECT
PAKISTAN	14	D48	01D	2GR	2GS				
	MIRKHA					CHITRAL			
	OUTPOST		FORT						

(1,3)

25X1A



DATE OF PHOTO	TYPE	QUALITY	CLASS	NO. OF CARDS
JUL 6 1 4	4	2	3	4



Approved for Release 1999/09/21 : CIA-RDP78-05867A000301220033-6

PHOTO NO. 803765

PROVINCE CHITRAL

AREA NO. 14 RNU

SUBJECT 2J0 2JR

LONGITUDE 71 38F

35 25 N

NIS GAZ

AREA NO.	SUBJECT	SUBJECT	SUBJECT	SUBJECT	SUBJECT	SUBJECT	SUBJECT	SUBJECT
14	RNU	2J0	2JR					
5				10	C	H	I	T
								R
								A
								L
25				30				\$
								C
45				50				

(3)

25X1A

DATE OF PHOTO	TYPE	QUALITY	CLASS	NO. OF CARDS	SO
JUL 6 1	4	2	3	2	
CAPTIONED BY					
YHJ					



Approved For Release 1999/09/21 : CIA-RDP78-05867A000301220033-6

PHOTO NO: 803769

REF ID: P 3150

NIS GAZ

LATITUDE 33 29 N

LONGITUDE 71 38 E

COUNTRY	PAKISTAN		PROVINCE CHITRAL				NORTHWEST FRONTIER PROVINCE			
AREA NO	14	DID	ALF	DIS						
	M	K	H	A	N	I				
	O	F	T	O	W	N				
	O	M	O	L	R					

(1, 28, 32)

25X1A

DATE OF PHOTO	TYPE	QUALITY	CLASS	NO. OF CARDS	SO
JUL 6 1	4	2	3	3	



Approved For Release 1999/09/21 : CIA-RDP78-05867A000301220033-6

FORM NO. 174 USE PREVIOUS EDITIONS

PHOTO ANALYSIS REPORT

GPC 918791

PHOTO NO. 803767  
 SUBJECT NO. P3156  
 TITLE NIS GAZ  
 LATITUDE 35  
 LONGITUDE 71 38 E

COUNTRY PAKISTAN  
 PROVINCE CHITRAL NORTHWEST FRONTIER PROVINCE

AREA NO	14	SUBJECT	2GS	SUBJECT	2JD	SUBJECT		SUBJECT		SUBJECT		SUBJECT		SUBJECT	
	NU														

M I R K H A N I  
 G U T \$ F O R T  
 H O Q T R \$ E N T R A N C E.

(3)

25X1A



DATE OF PHOTO	TYPE	QUALITY	CLASS	NO. OF CARDS	SO
JUL 6 1	4	2	3	2	

CAPTIONED BY  
 [Signature]

Approved For Release 1999/09/21 : CIA-RDP78-05867A000301220033-6

PHOTO NO. 803768

AREA NO. P 3150

COUNTRY PAKISTAN

PROVINCE CHITRAL

AREA NO. 14ND

SUBJECT 045

SUBJECT D36

SUBJECT 045

SUBJECT

SUBJECT

SUBJECT

SUBJECT

SUBJECT

SUBJECT

SUBJECT

LONGITUDE 71 38 E

CHITRAL

MIRK HANI

VERAT

MIRK HANI

(1,29)

25X1A

DATE OF PHOTO	TYPE	QUALITY	CLASS	NO. OF CARDS	SO
JUL 6 1 4		2	3	3	

CLASSIFICATION

APPROVED FOR RELEASE 1999/09/21 : CIA-RDP78-05867A000301220033-6

FORM NO. 174 USE PREVIOUS EDITIONS 1 Jun 56

PHOTO ANALYSIS REPORT

GPO 918791

Approved For Release 1999/09/21 : CIA-RDP78-05867A000301220033-6


PHOTO NO. 80376.9 P 3156 NIS GAZ 55 LATITUDE 71 LONGITUDE 38E

COUNTRY	PAKISTAN								PROVINCE	CHITRAL								
AREA NO.	14 MENU		SUBJECT 010		SUBJECT C43		SUBJECT 2GR		SUBJECT 296		SUBJECT		SUBJECT		SUBJECT		SUBJECT	
	M	I	R	K	H	A	N	I										
	O	N			C	H	I	T	R	A	L							
	R	T			A	F	G	H	A	N								

IN BACKGROUND.

(1, 3, 8)

25X1A



DATE OF PHOTO	TYPE	QUALITY	CLASS	NO. OF CARDS
JUL 61	4	2	3	4


Approved For Release 1999/09/21 : CIA-RDP78-05867A000301220033-6

PHOTO ANALYSIS REPORT

Approved For Release 1999/09/21 : CIA-RDP78-05867A000301220033-6  
 PHOTO NO. 803770 LOT NO. P 3150 LATITUDE 35 35 N LONGITUDE 71 48 E

COUNTRY PAKISTAN PROVINCE CHITRAL ~~AFGHANISTAN FRONTIER PROVINCE~~  
 AREA NO 14 BNU SUBJECT 2G9 SUBJECT 2JD SUBJECT 10 SUBJECT 15 SUBJECT 20  
 D R O \$ H C H I T R A L \$ C O U T  
 \$ O F F I C E R \$ H E \$ \$  
 45 30 35 40

(3) 25X1A




DATE OF PHOTO	TYPE	QUALITY	CLASS	NO. OF CARDS
JUL 61	4	2	3	2

CAPTIONED BY [Signature]

Approved For Release 1999/09/21 : CIA-RDP78-05867A000301220033-6

PHOTO NO.	803771	PROVINCE	CHITRAL	LATITUDE		LONGITUDE	
COUNTRY	PAKISTAN	NORTHWEST FRONTIER PROVINCE		NS 62° 35'		37° 11' 48" E	
AREA NO.	14	SUBJECT	DIQ	SUBJECT	D3G	SUBJECT	DID
	ERNU		(NR)		10		L K G
	5				15		N U P
	25				30		V A L L E Y
	45				50		

(1,29) 25X1A



DATE OF PHOTO	TYPE	QUALITY	CLASS	NO. OF CARDS
JUL 6 1	3	2	3	3

Approved For Release 1999/09/21 : CIA-RDP78-05867A000301220033-6


GPO 918791

Approved For Release 1999/09/21 : CIA-RDP78-05867A000301220033-6

PHOTO NO.	803772	PROVINCE	CHITRAL	LATITUDE	33	LONGITUDE	71 48E
COUNTRY	PAKISTAN	NORTHWEST FRONTIER PROVINCE					
AREA NO	42NU	SUBJECT	DID	SUBJECT	DIR	SUBJECT	D36
		SUBJECT	(NR)	SUBJECT	10	SUBJECT	L K G
		SUBJECT	25	SUBJECT	30	SUBJECT	15 N U P
		SUBJECT	45	SUBJECT	50	SUBJECT	35 V A L L E Y
		SUBJECT		SUBJECT		SUBJECT	40 N O R T
		SUBJECT		SUBJECT		SUBJECT	

(1, 29)

25X1A



DATE OF PHOTO	TYPE	QUALITY	CLASS	NO. OF CARDS
JUL 6 1	4	2	3	3

CAPTIONED BY  
2014

Approved For Release 1999/09/21 : CIA-RDP78-05867A000301220033-6



Approved For Release 1999/09/21 : CIA-RDP78-05867A000301220033-6

PHOTO NO. 803773      P 3150      NIS 6AE 33      57 003-6      LONGITUDE 71 48E

COUNTRY PAKISTAN      PROVINCE CHITRAL NORTHWEST FRONTIER PROVINCE

AREA NO	142NU	SUBJECT	AKZ	SUBJECT	AKU	SUBJECT		SUBJECT		SUBJECT		SUBJECT		SUBJECT		SUBJECT		
	D	R	O	\$	H	(N R)	10	R	O	A	D	15	F	R	O	M	20	
	D	R	O	\$	H	T O	30	G	A	H	R	A	T	35	F	O	L	40
	L	O	W	I	N	G	50	C	H	I	T	R	A	L	R	I	V	E

(28)

25X1A



DATE OF PHOTO	TYPE	QUALITY	CLASS	NO. OF CARDS
JUL 6 1	4	3	3	2


CLASSIFICATION Approved For Release 1999/09/21 : CIA-RDP78-05867A000301220033-6

Approved For Release 1999/09/21 : CIA-RDP78-05867A000301220033-6

PHOTO NO.	803774	AREA NO.	P 3150	COUNTRY	PAKISTAN	PROVINCE	CHITRAL NORTHWEST FRONTIER PROVINCE	LATITUDE	35 57 N	LONGITUDE	71 48 E
AREA NO.	14 ANU	SUBJECT	AKZ	SUBJECT	DIO	SUBJECT	D45	SUBJECT	D36	SUBJECT	
	D R O \$ H		(NR)				R O A D		T O		20 A
	H I R A T		F R M				D R O \$ #		U P		40 C
	H I T R A L		R				V A L L E Y				

(1,29,28)

25X1A



DATE OF PHOTO	TYPE	QUALITY	CLASS	NO. OF CARDS
JUL 6 1	4	2	3	4

CLASSIFICATION Approved For Release 1999/09/21 : CIA-RDP78-05867A000301220033-6

PHOTO ANALYSIS REPORT

GPO 916791

Approved For Release 1999/09/21 : CIA-RDP78-05867A000301220033-6

PHOTO NO. 803775      P 3150      NIS GAZ      35      71 41E

COUNTRY		PAKISTAN		CHITRAL		CHITRAL		CHITRAL		CHITRAL	
AREA NO		14 NU		DID		DIO		15		20	
KURU		CHITRAL		RIVER		40					
VALLEY		FROM		TOWN							

(1)

25X1A



DATE OF PHOTO	TYPE	QUALITY	CLASS	NO. OF CARDS
JUL 61	3	2	3	2

CLASSIFICATION Approved For Release 1999/09/21 : CIA-RDP78-05867A000301220033-6 GPO 918791

Approved For Release 1999/09/21 : CIA-RDP78-05867A000301220033-6

PHOTO NO. **P03776** | AREA NO. **P3150** | COUNTRY **PAKISTAN** | PROVINCE **CHITRAL** | LONGITUDE **71 46 E**  
 SUBJECT: **NIS GAZ** | LATITUDE **33 50**

AREA NO	SUBJECT	SUBJECT	SUBJECT	SUBJECT	SUBJECT	SUBJECT	SUBJECT	SUBJECT
<b>14NU</b>	<b>AKZ</b>	<b>AKV</b>	<b>AKW</b>	<b>036</b>	<b>DID</b>	<b>DIQ</b>		
<b>C</b>	<b>H</b>	<b>I</b>	<b>T</b>	<b>R</b>	<b>A</b>	<b>L</b>	<b>R</b>	<b>O</b>
<b>D</b>	<b>G</b>	<b>E</b>	<b>A</b>	<b>C</b>	<b>R</b>	<b>O</b>	<b>\$</b>	<b>\$</b>
<b>R</b>	<b>O</b>	<b>A</b>	<b>D</b>	<b>F</b>	<b>R</b>	<b>O</b>	<b>M</b>	<b>U</b>
								<b>KRU</b>

(1, 28, 29)

25X1A



DATE OF PHOTO	TYPE	QUALITY	CLASS	NO. OF CARDS
<b>JUL 6 1</b>	<b>4</b>	<b>2</b>	<b>3</b>	<b>6</b>

CAPTIONED BY **7110**

Approved For Release 1999/09/21 : CIA-RDP78-05867A000301220033-6

PHOTO ANALYSIS REPORT


Approved For Release 1999/09/21 : CIA-RDP78-05867A000301220033-6

PHOTO NO. 803777  
 AREA NO. P3150  
 COUNTRY PAKISTAN  
 PROVINCE CHITRAL  
 LATITUDE 35  
 LONGITUDE 71 46 E

AREA NO.	SUBJECT	SUBJECT	SUBJECT	SUBJECT	SUBJECT	SUBJECT	SUBJECT	SUBJECT
14 NU	DID	AKZ	AKV					
C	H	I	T	R	A	L	(N	R)
M	K	U	R	U	J	U	\$	T
N.								

(1, 28)

25X1A



DATE OF PHOTO	TYPE	QUALITY	CLASS	NO. OF CARDS
JUL 6 1	4	2	3	3

CAPTIONED BY  
 YAG

Approved For Release 1999/09/21 : CIA-RDP78-05867A000301220033-6


PHOTO NO. 803778  
 SUBJECT P 3150  
 COUNTRY PAKISTAN  
 PROVINCE CHITRAL  
 AREA NO 14 NU  
 SUBJECT 036  
 SUBJECT D48  
 SUBJECT AKW  
 SUBJECT (N R)  
 SUBJECT \$ U \$ P E N \$  
 SUBJECT \$ \$ C H I  
 SUBJECT BRIDGE ~~IS~~ WIDTH OF JEEP

C H I T R A L  
 O N B R I D G E  
 T R A L R

RIVER ~~IS~~ DEEP & RAPID IN JULY

(1, 29, 28) 25X1A

DATE OF PHOTO	TYPE	QUALITY	CLASS	NO. OF CARDS
JULY 6 1	4	2	3	3



Approved For Release 1999/09/21 : CIA-RDP78-05867A000301220033-6

PHOTO NO. 803779      SUBJECT P3150      PROVINCE CHITRAL      LATITUDE 35° 30' N      LONGITUDE 71° 46' E

COUNTRY	AREA NO	SUBJECT	SUBJECT	SUBJECT	SUBJECT	SUBJECT	SUBJECT	SUBJECT								
PAKISTAN	14NU	267	2GS													
C	H	I	T	R	A	L	C	H	I	T	R	A	L	\$	C	O
U	T	\$		O	F	F	I	C	E	R	\$	M	E	\$	\$	

(3,7)

25X1A

DATE OF PHOTO	TYPE	QUALITY	CLASS	NO. OF CARDS	NO.
JULY 6 1	4	2	3	2	



Approved For Release 1999/09/21 : CIA-RDP78-05867A000301220033-6

Approved For Release 1999/09/21 : CIA-RDP78-05867A000301220033-6

PHOTO NO. 803780 SUBJECT P 3150 LATITUDE C 35 SEVEN LONGITUDE 71 46 E

COUNTRY	PAKISTAN	PROVINCE CHITRAL												
AREA NO	14ND	SUBJECT DIB	SUBJECT DIA	SUBJECT	SUBJECT	SUBJECT	SUBJECT	SUBJECT	SUBJECT					
C	H	I	T	R	A	L	L	K	G					
							A	T	H	I	L	L		
\$	N	R	T	O	W	N	F	R	O	M	C	H	I	T
R	A	L	C	O	U	T	OFFICERS MESS							

(1)

25X1A

DATE OF PHOTO	TYPE	QUALITY	CLASS	NO. OF CARDS	SCALE
JUL 6 1	4	2.	3	2	[REDACTED]

CLASSIFICATION CONF CAPTIONED BY YAG



Approved For Release 1999/09/21 : CIA-RDP78-05867A000301220033-6

PHOTO NO. 803781

AREA NO. P3150

COUNTRY PAKISTAN

PROVINCE CHITRAL

LONGITUDE 71 46E

AREA NO.	SUBJECT	SUBJECT	SUBJECT	SUBJECT	SUBJECT	SUBJECT	SUBJECT	SUBJECT
14NU	010	01Q	D48					
C	H	I	T	R	A	L	L	K
U	N	T	A	I	N	\$	F	R
							O	M
							V	I
							L	L
							A	T
							M	O
							L	A
							G	E


(1) 25X1A

DATE OF PHOTO	TYPE	QUALITY	CLASS	NO. OF CARDS	SOURCE
JUL 6 1	4	2	3	3	



CLASSIFICATION Approved For Release 1999/09/21 : CIA-RDP78-05867A000301220033-6

PHOTO ANALYSIS REPORT


PHOTO NO.		803782			LOT NO.		P 3150			C		35° 50' N		LONGITUDE		71° 46' E	
COUNTRY				PAKISTAN				CHITRAL									
AREA NO.		14N11		SUBJECT		CBI		CS1									
C		H		I		T		R		A		L		V		I	
L		A		G		E		R		\$		C		H		A	
I		C		H		A		T		\$		C		H		A	
T		E		R		I		S		T							
(8, 10)																	
														25X1A			
DATE OF PHOTO				TYPE		QUALITY		CLASS		NO. OF CARDS		SOURCE					
JUL 6 1 4						2		3		2							
CLASSIFICATION				CAPTIONED BY <i>[Signature]</i>													
Approved For Release 1999/09/21: CIA-RDP78-05867A000301220033-6																	
PHOTO ANALYSIS REPORT																	

Approved For Release 1999/09/21 : CIA-RDP78-05867A000301220033-6

PHOTO NO. 803783  
 AREA NO. 14ND  
 SUBJECT ALE  
 PROVINCE CHITRAL  
 SUBJECT (N R)  
 SUBJECT B U L L O C K  
 LONGITUDE 71 46 E

(32)

25X1A



DATE OF PHOTO	TYPE	QUALITY	CLASS	NO. OF CARDS	SOURCE
JUL 6 1	4	2	3	1	

CLASSIFICATION CONF  
 CAPTIONED BY JARF  
 Approved For Release 1999/09/21 : CIA-RDP78-05867A000301220033-6

PHOTO NO. 803784  
 DATE OF RELEASE 1999/09/21 : CIA-RDP78-05867A000301220033-6  
 LATITUDE 34° 39' N  
 LONGITUDE 71° 39' E

COUNTRY PAKISTAN  
 PROVINCE NORTHWEST FRONTIER PROVINCE  
 AREA NO 2ND  
 SUBJECT AKZ AKV 2JC 2JD 2B9  
 P E \$ H A W A R (N R) C A P T M O  
 I N ① q T H B A L U C H ! \$ T A N  
 W I T H 45 J E E P 50 O N ROAD TO NOWSHERA

(3, 28)

25X1A

DATE OF PHOTO	TYPE	QUALITY	CLASS	NO. OF CARDS	SOURCE
JUL 6 1	4	2	3	5	[REDACTED]


Approved For Release 1999/09/21 : CIA-RDP78-05867A000301220033-6

PHOTO NO. 803785      GRADE P 3150      C      LATITUDE 34 33 N      LONGITUDE 71 56 E

COUNTRY	PAKISTAN		NORTHWEST FRONTIER PROVINCE						
AREA NO	2NU	SUBJECT	SUBJECT	SUBJECT	SUBJECT	SUBJECT	SUBJECT	SUBJECT	SUBJECT
	M	A	L	A	K	A	N	D	

(1,29)

25X1A



DATE OF PHOTO	TYPE	QUALITY	CLASS	NO. OF CARDS	SOURCE
JUL 6 1 3	3	2	3	3	
CAPTIONED BY <i>WJ</i>					

Approved For Release 1999/09/21 : CIA-RDP78-05867A000301220033-6

PHOTO NO. 803785

Lot No. P 3150

PROVINCE CHITRAL

LONGITUDE 71 48 E

COUNTRY	AREA NO	SUBJECT	SUBJECT	SUBJECT	SUBJECT	SUBJECT	SUBJECT	SUBJECT
PAKISTAN	14	DID	DIR	AKZ	AKV			
		5	(NR)	10	DR	15	0 \$ H - C H I T	20
		25	ROAD	30	PROB	35	ABLY NR	40
		45	KURU	50	42N	71	41E	

(1, 38)

25X1A


DATE OF PHOTO	TYPE	QUALITY	CLASS	NO. OF CARDS
JUL 6 1	4	2	3	4



LONGITUDE 48 26 E

PHOTO NO. 803787		LOT NO. P. 3895		C		3237N	
COUNTRY IRAN				PROVINCE KHUZESTAN			
AREA NO. 725K		SUBJECT A 42		SUBJECT		SUBJECT	
D I Z		R V		D A M		D A M	
E							

25X1A




DATE OF PHOTO	TYPE	QUALITY	CLASS	NO. OF CARDS
1-17				
AUG 6 1	4	1	3	1

CAPTIONED BY  
JFC

PHOTO ANALYSIS REPORT

PHOTO NO. 803788	LOT NO. P. 3895	MAP REFERENCE C	COORDINATE 32 37 N	LONGITUDE 48 26 E
COUNTRY IRAN	PROVINCE KHUZISTAN			
AREA NO. 725K	SUBJECT A42	SUBJECT	SUBJECT	SUBJECT
D I Z	5 R I V	10 D A M	15 L E F T	20 A B
U T M E N T	25 F R O M	30 E L E V A T I	35 O	40
N O E	45 1 8 0	50		

25X1A



DATE OF PHOTO	TYPE	QUALITY	CLASS	NO. OF CARDS
Aug 6 1	4	1	3	

PHOTO ANALYSIS REPORT




PHOTO NO. 803789 LOT NO. P. 3895 C 3237N LONGITUDE 49 26 E

COUNTRY IRAN PROVINCE KHUZISTAN

AREA NO	SUBJECT	SUBJECT	SUBJECT	SUBJECT	SUBJECT	SUBJECT	SUBJECT	SUBJECT
725K	APR							
D I Z	5 R I I		10 D A M		15 R I G H T			20 A
B U T M E N T	25		30 D O W N		35 F T R E A M			40 B
H O U L D E R	45		50					

25X1A



DATE OF PHOTO	TYPE	QUALITY	CLASS	NO. OF CARDS
17 Aug 61	4	1	3	1

PHOTO ANALYSIS REPORT

PHOTO NO.	803790	LOT NO.	P 3195	NO. REFERENCE	0	LONGITUDE	32 57 N
COUNTRY	IRAN		PROVINCE	KHUZESTAN			
AREA NO.	725A	SUBJECT	A42	SUBJECT	A4C	SUBJECT	
		5	R	1	D	A	M
		10				15	P
		20					L
		25					L
		30					L
		35					L
		40					L
		45					L
		50					L

D I R  
 Y N o.  
 S H A F T  
 2.  
 E N T.  
 T O P I L O T  
 F O R I N C L I N E D T U N N E L  
 S E C T I O N.

25X1A




17

DATE OF PHOTO	TYPE	QUALITY	CLASS	NO. OF CARDS
Aug 67			3	2

CAPTIONED BY

PHOTO ANALYSIS REPORT

PHOTO NO.	803791	LOT NO.	P-3895	MAP REFERENCE	C	LONGITUDE	32 51 N	48 26 E
COUNTRY	IRAN		PROVINCE	KHUZESTAN				
AREA NO	725K	SUBJECT	IRAZ	SUBJECT	AKC	SUBJECT		SUBJECT
	D I Z		5 R I V		10 D A M		15 P O W E R	20
	N T A K E S		25		30		35	40
			45		50			

25X1A  


17	DATE OF PHOTO	TYPE	QUALITY	CLASS	NO. OF CARDS
Aug	61	4	1	3	2

PHOTO ANALYSIS REPORT

PHOTO NO.	803792	LOT NO.	P. 3895	N18 GAZ			32	23N	4824E
COUNTRY	IRAN		PROVINCE	KHUZISTAN					
AREA NO	725K	SUBJECT	A4N	SUBJECT	C62	SUBJECT	AKT	SUBJECT	
	D	E	Z	F	U	L	①	3	2
	A	N	\$	F	O	R	M	E	R
	\$	U	B	\$	T	A	T	I	N.

25X1A



DATE OF PHOTO	TYPE	QUALITY	CLASS	NO. OF CARDS
7-17-28	61	41	3	3
AP00	CAPTIONED BY			

PHOTO ANALYSIS REPORT

Approved For Release 1999/09/21 : CIA-RDP78-05867A000301220033-6


LONGITUDE

PHOTO NO. 803793 LOT NO. P. 3895 NIS GAZ 32 2586 48 28E

COUNTRY IRAN PROVINCE KHELIZISTAN

AREA NO	SUBJECT	SUBJECT	SUBJECT	SUBJECT	SUBJECT	SUBJECT	SUBJECT	SUBJECT	SUBJECT
725K	A4N	C62	C6B						
DEZ FUL			① 3 2 - ①①			15	K V	T R	20
A N S F O R M E R						35	E N R O U T E	T	40
S U B S T A T I						50	N.		

25X1A



7-17-28

DATE OF PHOTO	TYPE	QUALITY	CLASS	NO. OF CARDS
Aug 61	21	1	3	3

CAPTIONED BY [Signature]

Approved For Release 1999/09/21 : CIA-RDP78-05867A000301220033-6

GPO 918791

Approved For Release 1999/09/21 : CIA-RDP78-05867A000301220033-6

PHOTO NO.	803794	LOT NO.	P-3892	LONGITUDE	
-----------	--------	---------	--------	-----------	--

COUNTRY	Czechoslovakia													
AREA NO	27M	SUBJECT	AZY	SUBJECT	C76	SUBJECT		SUBJECT		SUBJECT		SUBJECT		
	C	O	A	L	M	I	N	I	N	G	E	N	G	I
	Z	D	N	E	K	V	Y	P	L	E	L	A	N	D
	F	E	G	E	O	R	G	I	A					

(center) ↑

(right) ↑

(2) on caption card

DATE OF PHOTO	TYPE	QUALITY	CLASS	NO. OF CARDS
July-Aug 61	4	2	4	2

STATINTL

[Redacted]

Approved For Release 1999/09/21 : CIA-RDP78-05867A000301220033-6

Approved For Release 1999/09/21 : CIA-RDP78-05867A000301220038-6

PHOTO NO. 803795 LOT # P-3892 PROVINCE BOHEMIA LONGITUDE 12 57 E

COUNTRY Czechoslovakia

AREA NO	SUBJECT	SUBJECT	SUBJECT	SUBJECT	SUBJECT	SUBJECT	SUBJECT
127M	CIJ						
H O R S O V S K Y			10	T Y N	15	H I G H	20
S C H O O L			30		35		40
			45				

STATINTL

DATE OF PHOTO	TYPE	QUALITY	CLASS	NO. OF CARDS
July-Aug 6 1	4	2	4	1



Approved For Release 1999/09/21 : CIA-RDP78-05867A000301220033-6

PHOTO ANALYSIS REPORT

GPO 918791

Approved For Release 1999/09/21 : CIA-RDP78-05867A000301220033-6

PHOTO NO.	803796	LOT NO.	P-3894	CLASSIFICATION	C	LONGITUDE	33 47 N	50 57 E
COUNTRY	IRAN		PROVINCE	KAZVIN				
AREA NO.	225K	SUBJECT	A42	SUBJECT		SUBJECT		SUBJECT
	KARAJ		(NR)	10	KARAJ		DAM	20
	PROT		TY	30	REGULATION			40
	DAM			50				

STATINTL



17	DATE OF PHOTO	TYPE	QUALITY	CLASS	NO. OF CARDS
	AUG 61	4	1	4	1

Approved For Release 1999/09/21 : CIA-RDP78-05867A000301220033-6

GPO 910791



Release 1999/09/21 : CIA-RDP78-05867A000301220033-6

PHOTO NO. 803797      LOT NO. P-3894      REFERENCE C      LONGITUDE 35 70 N - 50 59 E

COUNTRY IRAN      PROVINCE KAZVIN

AREA NO	SUBJECT	SUBJECT	SUBJECT	SUBJECT	SUBJECT	SUBJECT	SUBJECT
225K	A42						
KARAJ	(NR)			10	U P P E R	15	\$ P I L
LWAY	25	P L A N T		30	A R E A	35	E U P
P E R	45	A B U T M E N T		50			O F K A R A J D A M

PROT

STATINTL

DATE OF PHOTO	TYPE	QUALITY	CLASS	NO. OF CARDS
17 AUG 61	4	1	4	1

CAPTIONED BY [Redacted]

Approved For Release 1999/09/21 : CIA-RDP78-05867A000301220033-6      GPO 918791

PHOTO ANALYSIS REPORT

PHOTO NO. 803798	LOT NO. P. 389W	MAP REFERENCE C	LONGITUDE 31° 15' N 51° 15' E
COUNTRY IRAN	PROVINCE KARVIN		
AREA NO. 225K	SUBJECT A 42	SUBJECT (NR)	SUBJECT UPSTREAM
	SUBJECT ACE OF	SUBJECT ARCH	SUBJECT DAM AT
	SUBJECT ARAJ	SUBJECT DAM	SUBJECT PROJECT

STATINTL

17	DATE OF PHOTO	TYPE	QUALITY	CLASS	NO. OF CARDS
	Aug 64	4	4	0	1
CAPTIONED BY					

PHOTO ANALYSIS REPORT

PHOTO NO. 803799 LOT NO. P-3894 C LONGITUDE 35 48 N 50 57 E

COUNTRY	IRAN		PROVINCE	KAZVIN					
AREA NO.	225K	SUBJECT	A42	SUBJECT		SUBJECT		SUBJECT	
	KARAJ		(NR)	10	DOWN	15	STREAM	20	
	VIEWS		OF	30	ARCH	35	DAM	40	OF
	KARAJ		DAM	50			PROJECT.		

STATINTL

17	DATE OF PHOTO	TYPE	QUALITY	CLASS	NO. OF CARDS
Aug	6	1	4	4	1
CAPTIONED BY					

PHOTO ANALYSIS REPORT

Approved For Release 1999/09/21 : CIA-RDP78-05807A000301220033-6

PHOTO NO. 803800 LOT NO. P-3894 C 35 48 N 50 59 E

COUNTRY	IRAN		PROVINCE	KAZVIN			
AREA NO	225K	SUBJECT	A42				
	KARAJ		(NP)	10	SPI	15	20
	EDAM		AT	30	KARAJ	35	40
	EVELOPMENT.			50			

STATINTL

17	DATE OF PHOTO	TYPE	QUALITY	CLASS	NO. OF CAP
AUG	6/4	4	1	4	1



Approved For Release 1999/09/21 : CIA-RDP78-05807A000301220033-6