

Approved For Release 2005/04/21 : CIA-RDP78-05867A000301230035-3

PHOTO NO. 808664 P 3058 REFERENCE C LATITUDE 28 07 00 LONGITUDE 39 02 E

COUNTRY SAUDI ARABIA PROVINCE

AREA NO	SUBJECT	SUBJECT	SUBJECT	SUBJECT	SUBJECT	SUBJECT	SUBJECT
66 K	AJC	DIB					
RABIGH			WATER		TOWER		
N. OF	CITY		LKG.		E. FR.		
MEDINA		ROAD					

(NR.)

25X1A

DATE OF PHOTO	TYPE	QUALITY	CLASS	NO. OF CARD
AUG 61	4	2	2	2

CLASSIFICATION Approved For Release 2005/04/21 : CIA-RDP78-05867A000301230035-3

PHOTO ANALYSIS REPORT

PHOTO NO. 808665 Approved For Release 2005/04/21 : CIA-RDP78-05867A000301230035-3 MAP REFERENCE LATITUDE 22 48' N LONGITUDE 123 02' E

COUNTRY PROVINCE

AREA NO	SUBJECT	SUBJECT	SUBJECT	SUBJECT	SUBJECT	SUBJECT	SUBJECT	SUBJECT									
	C26																
R	A	B	I	G	H	A	L	O	N	G	W.	E	D	G	E		
		O	F	M	E	D	I	N	A	R	O	A	D		M	A	R
K	E	T	\$		\$		\$	H	O	P	\$						

ILLEGIB

7

DATE OF PHOTO	TYPE	QUALITY	CLASS	NO. OF CARDS
				1

CLASSIFICATION CAPTIONED BY

Approved For Release 2005/04/21 : CIA-RDP78-05867A000301230035-3

PHOTO NO: 808666 APPROVED FOR RELEASE 2005/04/21 CIA-RDP78-05867A000301230035-3

COUNTRY	SAUDI ARABIA								
AREA NO	66 K	SUBJECT	DIE	SUBJECT	C26	SUBJECT	AHG	SUBJECT	
	R	A	B	I	G	H	L	K	G.
	D	N	A	R	O	A	D	B	L
	I	E	L	D					

7-24	DATE OF PHOTO	TYPE	QUALITY	CLASS	NO. OF CARDS
AUG 61	4	2	2	3	
CLASSIFICATION					CAPTIONED BY
APPROVED FOR RELEASE 2005/04/21 CIA-RDP78-05867A000301230035-3					

PHOTO NO. 808667 Approved For Release 2005/04/21 : CIA-RDP78-05867A000301230035-3

COUNTRY		SAUDI ARABIA		PROVINCE				LATITUDE		LONGITUDE	
AREA NO.	SUBJECT	SUBJECT	SUBJECT	SUBJECT	SUBJECT	SUBJECT	SUBJECT	SUBJECT	SUBJECT	SUBJECT	SUBJECT
66 K	DIE	AKG									
R	A	B	I	G	H	N.	E	D	G	E	O
\$	1	\$	L	K	G.	S	W.	F	R.	M	E
A	R	O	A	D							

1-28						25X1A	
DATE OF PHOTO	TYPE	QUALITY	CLASS	NO. OF CARDS			
AUG 61	4	2	2	2			
CLASSIFICATION						CAPTIONED BY	

PHOTO NO: 80866S Approved For Release 2005/04/21 : CIA-RDP78-05867A000301230035-3
 MAP REFERENCE: P 3058 LATTITUDE: 22 48 N LONGITUDE: 35 30 E

COUNTRY: SAUDI ARABIA PROVINCE:

AREA NO	SUBJECT	SUBJECT	SUBJECT	SUBJECT	SUBJECT	SUBJECT	SUBJECT	SUBJECT
66K	DIE	AHG						
R	A	B	I	G	H	N.	E	D
\$	1	\$.	D	A	T	E	P	A
\$	1	D	E	O	F	R	O	A

25X1A

DATE OF PHOTO	TYPE	QUALITY	CLASS	NO. OF CARDS
Aug. 6	1	4	2	2

CAPTIONED BY: [Redacted]

Approved For Release 2005/04/21 : CIA-RDP78-05867A000301230035-3

PHOTO NO. 808669 MAP REFERENCE P 3058 LATITUDE 21 50 N LONGITUDE 39 12 E

COUNTRY SAUDI ARABIA PROVINCE

AREA NO	SUBJECT	SUBJECT	SUBJECT	SUBJECT	SUBJECT	SUBJECT	SUBJECT	SUBJECT
66K	D 18	DID						
J	D D A	(N R)	10	T O N	15	R O A D	T O	20
M	E D	N A	30	A T	35	A P P R O X	2	40
3 0	N	3 8 5 0	50	E				

25X1A

DATE OF PHOTO	TYPE	QUALITY	CLASS	NO. OF CARDS
AUG 6 1 4		2	2	2

CAPTIONED BY

PHOTO NO. 808670 Approved For Release 2005/04/21 : CIA-RDP78-05867A000301230035-3

COUNTRY: PROVINCE:

AREA NO	SUBJECT	SUBJECT	SUBJECT	SUBJECT	SUBJECT	SUBJECT	SUBJECT	SUBJECT
	CIG	CIG						
J	1	D	D	A	(N R)	10	(O N)	R
	M	E	D	, N A	A P P R O X.	15	2	3
N.	3	8	5	0	E.	35	4	5
ROAD AT JUNCTION OF YENBO-MEDINA ROAD IN EG.								
GOVT. BLDGS.								

ILLEGIB

DATE OF PHOTO	TYPE	QUALITY	CLASS	NO. OF COPS
				2

CLASSIFICATION: Approved For Release 2005/04/21 : CIA-RDP78-05867A000301230035-3

PHOTO NO. 808671 Approved For Release 2005/04/27 : CIA-RDP78-05867A000301230035-3
 LOT NO. P 3058 MAP REFERENCE C LONGITUDE 39 12 E

COUNTRY SAUDI ARABIA PROVINCE

AREA NO	SUBJECT	SUBJECT	SUBJECT	SUBJECT	SUBJECT	SUBJECT	SUBJECT
66K	DID	DIB	CIG	AKH			
J I D D A	(N R)		R O A D		T O		M E
D I N A	A P P R O X		2 3	4 5		N	3
8 5 0	E		E N T E R S	H I L L S			

COASTAL PLAIN UNIDENTIFIED GOVT. BLDG. TO LEFT

25X1A

1-78-28

DATE OF PHOTO	TYPE	QUALITY	CLASS	NO. OF CARDS
AUG 61	4	2	2	4
CLASSIFICATION	SEC			

Approved For Release 2005/04/27 : CIA-RDP78-05867A000301230035-3

Approved For Release 2005/04/21 : CIA-RDP78-05867A000301230035-3

MAP REFERENCE

LATITUDE

LONGITUDE

PHOTO NO. 808672 P 3050 04/21/71 CIA-RDP78-05867A000301230035-3 12 E

COUNTRY SAUDI ARABIA PROVINCE

AREA NO 106K SUBJECT DIS

J I D D A (N R) 10 T E R R A I N A T 20

A P P R O X 2 3 4 5 N. 3 8 5 0 35 40

E LCC FR RD TO MEDINA 50

25X1A

DATE OF PHOTO	TYPE	QUALITY	CLASS	NO. OF CARDS
AUG 61	4	2	2	1

Approved For Release 2005/04/21 : CIA-RDP78-05867A000301230035-3

PHOTO ANALYSIS REPORT

PHOTO NO. 808673 Approved For Release 2005/04/21 : CIA-RDP78-05867A000301230035-3 12 F

COUNTRY: AMPI ARABIA PROVINCE:

AREA NO	SUBJECT	SUBJECT	SUBJECT	SUBJECT	SUBJECT	SUBJECT	SUBJECT	SUBJECT
1	2	3	4	5	6	7	8	9
J	I	D	D	A	(N R)	T	E	A
H	R	O	A	D	T	O	M	E
2	3	4	5	N.	3	8	5	0

JUNCTION OF ROAD TO YENBO IN BG. UNINHAR
ITED GOVT. BLDG. (APPROX) ~~6-100~~

DATE OF PHOTO	TYPE	QUALITY	CLASS	NO. OF CARDS
7-8	4	2	2	2

CLASSIFICATION: Approved For Release 2005/04/21 : CIA-RDP78-05867A000301230035-3

PHOTO NO. 808674 Approved For Release 2005/04/21 : CIA-RDP78-05867A000301230035-3

COUNTRY JORDANIA PROVINCE

AREA NO	SUBJECT	SUBJECT	SUBJECT	SUBJECT	SUBJECT	SUBJECT	SUBJECT	SUBJECT
10	C2A							
15	JORDAN (NR)			10	TEA HOUSE			20
20	ROAD TO			30	MEDINA			40
25	ROX 2345			50	N. 38 50 E			

~~KION TO VENBO.~~

25X1A

DATE OF PHOTO	TYPE	QUALITY	CLASS	NO. OF CARTS
Aug 61	#	2	2	1

CLASSIFICATION Approved For Release 2005/04/21 : CIA-RDP78-05867A000301230035-3

PHOTO ANALYSIS REPORT

PHOTO NO. 808675 Approved For Release 2005/04/21 : CIA-RDP78-05867A000301230035-8 12 E

MAP REFERENCE: 3038 LATITUDE: 25 15 00 LONGITUDE: 50 12 00

COUNTRY: SAUDI ARABIA PROVINCE:

AREA NO	SUBJECT	SUBJECT	SUBJECT	SUBJECT	SUBJECT	SUBJECT	SUBJECT	SUBJECT
66K	C1G							
5	10	15	20					
Y E N B O	M A I N	G A T E	T O					
25	30	35	40					
P O L I C E	P O S T	O N	W. O F					
45	50							
M E D I N A	R O A D							

25X1A

DATE OF PHOTO	TYPE	QUALITY	CLASS	NO. OF CARDS
AUG 61	4	2	2	1

8

CLASSIFIED BY: [Redacted]

APPROVED BY: [Redacted]

Approved For Release 2005/04/21 : CIA-RDP78-05867A000301230035-3

PHOTO NO. 808677
 Approved For Release 2005/04/21 : CIA-RDP78-05867A000301230035-3
 LOT NO. P 4094
 MAP REFERENCE V. 13
 LATITUDE 20
 LONGITUDE 336 E

COUNTRY LIBYA
 PROVINCE BENGHAZI

AREA NO.	SUBJECT	SUBJECT	SUBJECT	SUBJECT	SUBJECT	SUBJECT	SUBJECT	SUBJECT
36P	AID	A24						
MAR 5	A	A2	10	BURAYQA	15	QAH		20
OW	25	MORNING	30	APPROACH	35	ACH		40
NG	45	FINAL	50	LOCATION				

STATINTL

DATE OF PHOTO	TYPE	QUALITY	CLASS	NO. OF CARDS
10-30 AUG-SEPT 61	4	1	4	2

PHOTO NO. 808678 Approved For Release 2005/04/21 : CIA-RDP78-05867A000301230035-3
 MAP REFERENCE N153023N LONGITUDE 1736E

COUNTRY LIBYA PROVINCE BENGHAZI

AREA NO	SUBJECT	SUBJECT	SUBJECT	SUBJECT	SUBJECT	SUBJECT	SUBJECT	SUBJECT
36P	AIW	AIP	AIW					
MARSA	⁵ A	AL	¹⁰ BUR	A	¹⁵ Y	QA	H	²⁰ T
RAIL	²⁵ FER	CAMP			³⁵ TANK	\$		⁴⁰ £
PIPE	⁴⁵	IN	⁵⁰ BG					


BACKGROUND

2-7-16

STATINTL

DATE OF PHOTO	TYPE	QUALITY	CLASS	NO. OF CARDS
AUG-SEPT 61	1	4	1	4
				3

CLASSIFICATION PHOTO ANALYSIS REPORT
 Approved For Release 2005/04/21 : CIA-RDP78-05867A000301230035-3



Approved For Release 2005/04/21 : CIA-RDP78-05867A000301230085-3

PHOTO NO.	805073	MAP REFERENCE	P 4094	LATITUDE	30 25 N	LONGITUDE	13 36 E
COUNTRY	LIBYA		PROVINCE				
	BENGHAZI						
AREA NO	SUBJECT	SUBJECT	SUBJECT	SUBJECT	SUBJECT	SUBJECT	SUBJECT
36P	AID	AL4					
MAR 5	A	AL	10	BUR	15	RAV	20
OW	25	MOR	30	ING	35	SINK	40
PER	45	ATION	50				
16-30							
DATE OF PHOTO	TYPE	QUALITY	CLASS	NO. OF CARDS	SOURCE OF PHOTOGRAPH		
AUG-SEP 61	4	1	4	2	STATINTL		
CLASSIFICATION	APPROVED BY		CAPTURED BY				
	246		JP				
Approved For Release 2005/04/21 : CIA-RDP78-05867A000301230085-3							
PHOTO ANALYSIS REPORT							

Approved For Release 2005/04/21 : CIA-RDP78-05867A000301230035-3

PHOTO NO. 808681

LOT NO. P4094

PROVINCE BENGHAZI

COUNTRY LIBYA

AREA NO. 36P

SUBJECT	SUBJECT	SUBJECT	SUBJECT	SUBJECT	SUBJECT	SUBJECT	SUBJECT
AL4	AID						
MARLA	AL	AL	BURKAY	DAH			
A	FRAME		LOWERING	B			
W	MORNING						

1/4 MILE OFFSHORE

1630

DATE OF PHOTO	TYPE	QUALITY	CLASS	NO. OF CARDS
AUG-SEP 10 11	4	4	4	2
	040			

STATINTL

Approved For Release 2005/04/21 : CIA-RDP78-05867A000301230035-3

PHOTO ANALYSIS REPORT

PHOTO NO. 808652 ^{LIBYNO} P4094 ^{MAP REFERENCE} WIS ^{LATITUDE} 35 25 00 N ^{LONGITUDE} 12 30 35 E

COUNTRY LIBYA PROVINCE BENGHAZI

AREA NO	SUBJECT	SUBJECT	SUBJECT	SUBJECT	SUBJECT	SUBJECT	SUBJECT	SUBJECT
36 P	AL4							
M	A	A	B	U	R	A	Y	Q
I	N	C	H	E	S	O	N	"
B	A	R	G	E				

STATINTL

DATE OF PHOTO	TYPE	QUALITY	CLASS	NO. OF CARDS
AUG-SEPT 61	4	1	4	1

CLASSIFICATION Approved For Release 2005/04/21 - CIA-RDP78-05867A000301230035-3

Approved For Release 2005/04/21 : CIA-RDP78-05867A000301230035-3

PHOTO NO. 808683		MAP REFERENCE		LATITUDE 30° 58' 7" N		LONGITUDE 12° 30' 35" E	
COUNTRY LIBYA			PROVINCE BENGHAZI				
AREA NO. 36D	SUBJECT ALY	SUBJECT	SUBJECT	SUBJECT	SUBJECT	SUBJECT	SUBJECT
MAR 5	KAL		BURAY	15	OA H		20
UG 25	TOWING		200	30	(T.)	"AA"	40
FRA 45	ME	BARGE		50		(TON)	
30							
DATE OF PHOTO	TYPE	QUALITY	CLASS	NO. OF CARDS	SOURCE OF PHOTOGRAPH		
	614	7	4	1	LLEGIB		
CLASSIFICATION				APPROVED BY			
Approved For Release 2005/04/21 : CIA-RDP78-05867A000301230035-3							
FORM NO. 174 USE PREVIOUS EDITIONS				PHOTO ANALYSIS REPORT			

Approved For Release 2005/04/21 : CIA-RDP78-05867A000301230035-3

PHOTO NO. 808684	MAP REFERENCE				LATITUDE				LONGITUDE			
COUNTRY LIBYA	PROVINCE BENGHAZI											
AREA NO. 300	SUBJECT ALH	SUBJECT	SUBJECT	SUBJECT	SUBJECT	SUBJECT	SUBJECT	SUBJECT	SUBJECT	SUBJECT	SUBJECT	SUBJECT
	5			10			15					20
	25			30			35					40
	45			50								
O N T R A C T B A R G E												
ILLEGIB												

30	DATE OF PHOTO	TYPE	QUALITY	CLASS	NO. OF CARDS

ILLEGIB

Approved For Release 2005/04/21 : CIA-RDP78-05867A000301230035-3

PHOTO NO. 808685 Approved For Release 2005/04/21 : CIA-RDP78-05867A000301230035-3
 MAP REFERENCE P4094 Ni LATITUDE 30 30 30 E LONGITUDE 30 30 30 E

COUNTRY LIBYA PROVINCE BENGHAZI

AREA NO	SUBJECT	SUBJECT	SUBJECT	SUBJECT	SUBJECT	SUBJECT	SUBJECT	SUBJECT
810 P	AID	ALB						
MARJA	A	AL	10	BURAYQA	15	AH		20
OW	25	MODR	30	ING	35	50	(T.)	40
RRICK	45	BARGE	50	E				

STATINTL

16-30

DATE OF PHOTO	TYPE	QUALITY	CLASS	NO. OF CARDS
AUG SEPT 6	1	4	1	4 2

CLASSIFICATION Approved For Release 2005/04/21 : CIA-RDP78-05867A000301230035-3

PHOTO NO. 808687 Approved For Release 2005/04/21 : CIA-RDP78-05867A000301230035-3 6 F

COUNTRY LIBYA		PROVINCE BENGHAZI							
AREA NO. BOP	SUBJECT AL9	SUBJECT AID	SUBJECT D22	SUBJECT	SUBJECT	SUBJECT	SUBJECT	SUBJECT	SUBJECT
MAR 5	4	AL	10	BUR	RAY	GAH			20
ARBOR 25		ZKG	30	NW					40
	45		50						

PART 2 OF 5 PART PANORAMA. SEE []

STATINTL

276-30

DATE OF PHOTO	TYPE	QUALITY	CLASS	NO. OF CARDS
AUG-SEPT 61	4	1	4	3

CAUTIONED BY []

Approved For Release 2005/04/21 : CIA-RDP78-05867A000301230035-3

Approved For Release 2005/04/21 : CIA-RDP78-05867A000301230035-3

PHOTO NO. 808689

COUNTRY BENGHAZI

AREA NO	SUBJECT	SUBJECT	SUBJECT	SUBJECT	SUBJECT	SUBJECT	SUBJECT	SUBJECT
3	ALQ	DZZ						
MARSA	AL	BURAY	10	15	20			H
ARBOR	LKG.	N.E.	25	30	35	40		
			45	50				

PART. 2 OF 5 PART PANORAMA.

FEE []

DATE OF PHOTO	TYPE	QUALITY	CLASS	NO. OF CARDS	SOURCE OF PHOTOGRAPH
				2	STATINTL

Approved For Release 2005/04/21 : CIA-RDP78-05867A000301230035-3

Approved For Release 2005/04/21 : CIA-RDP78-05867A000301230025-3

PHOTO NO. 808690 IDENT NO. 84094 MAP REFERENCE NLY LATITUDE 305867A000301230025-3 36 E LONGITUDE

COUNTRY LIBYA		PROVINCE BENGHAZI					
AREA NO. 310 P	SUBJECT AL9	SUBJECT D22	SUBJECT	SUBJECT	SUBJECT	SUBJECT	SUBJECT
MAR 5	A	AL	10	BURAYQA	15	AH	20
ARBOR	25	LKG	30	E	35		40
	45		50				

PART 5 OF 5 PART PANORAMA

STATINTL SEE []

STATINTL

DATE OF PHOTO	TYPE	QUALITY	CLASS	NO. OF CARDS
2-30	4	1	4	2
ANG SEPT 1				
CLASSIFICATION	0 U O			

Approved For Release 2005/04/21 : CIA-RDP78-05867A000301230035-3

PHOTO NO. 808692 Approved For Release 2005/04/21 : CIA-RDP78-05867A000301230035-3

COUNTRY *LAOS* PROVINCE *BENGHAI*

AREA NO. *36* SUBJECT *DIT* SUBJECT *AKU* SUBJECT SUBJECT SUBJECT SUBJECT SUBJECT SUBJECT SUBJECT

10 *5* *10* *15* *20* *(N R)*

25 *30* *35* *40* *45* *50* *L K G N A \$ P H A L T R O A D*

8 *E \$ C A R P M E N T*

ILLEGIB

DATE OF PHOTO	TYPE	QUALITY	CLASS	NO. OF CARDS
<i>1-28</i>			<i>41</i>	<i>2</i>

STATINTL

FORM NO. 174 USE PREVIOUS EDITIONS Approved For Release 2005/04/21 : CIA-RDP78-05867A000301230035-3 PHOTO ANALYSIS REPORT (20)

PHOTO NO. 808693 Approved For Release 2005/04/21 : CIA-RDP78-05867A000301230085336 E

COUNTRY LIBYA PROVINCE BENGHAZI

AREA NO	SUBJECT	SUBJECT	SUBJECT	SUBJECT	SUBJECT	SUBJECT	SUBJECT	SUBJECT	SUBJECT
36 P	ALL	ALB							
M A R	5 A	A L		10 B U R	A Y	15 Q A	H		20 D
R E D	25 G E	D E E	P E N	30 I N G		35 H A	R B		40
O R	45 T O	3 0	F T.	→ (FEET)					

ILLEGIB

DATE OF PHOTO	TYPE	QUALITY	CLASS	NO. OF CARDS
16-30				
AUG-SEP 10	1	4	1	4 2

PHOTO NO. 808691
 Approved For Release 2005/04/21 : CIA-RDP78-05867A000301230035-3
 MAP REFERENCE 28
 LATITUDE 36
 LONGITUDE 36 E

COUNTRY		PROVINCE							
		BENGHAZI							
AREA NO	SUBJECT	SUBJECT	SUBJECT	SUBJECT	SUBJECT	SUBJECT	SUBJECT	SUBJECT	SUBJECT
36P	AL4	AL1							
MARSA	5	AL	10	BURRAVIAH	15				20
7000	25	(T)	30	ESSO	35	TANKER			40
OADING	45	FR.	50	TEMPORARY		BERTH			
		TON							

16-30		DATE OF PHOTO	TYPE	QUALITY	CLASS	NO. OF CARDS	SOURCE OF PHOTOGRAPH
						2	STATINTL
CLASSIFICATION						CAPTIONED BY	

Approved For Release 2005/04/21 : CIA-RDP78-05867A000301230035-3

PHOTO NO. 808695 P 4074

MAP REFERENCE N. CH

LATITUDE 305867A000301230035-3

LONGITUDE 336 E

COUNTRY LIBYA PROVINCE BENGHAZI

AREA NO	SUBJECT	SUBJECT	SUBJECT	SUBJECT	SUBJECT	SUBJECT	SUBJECT	SUBJECT
36 P	ALB	AI						
MARSA	A	AL	10	BURAYQ	15	QAH		20
ARBOR	25	DRE	30	DGE	35	(C	CON	40
ACTOR)	45		50					

STATINTL

1/30

DATE OF PHOTO	TYPE	QUALITY	CLASS	NO. OF CARDS
AUG-SEP 61	4	1	4	2

CAPTIONED BY

Approved For Release 2005/04/21 : CIA-RDP78-05867A009301230035-3

PHOTO NO: 808697 MAP REFERENCE: P4094 LATITUDE: 36° LONGITUDE: 31° E

COUNTRY: LIBYA PROVINCE: BENGHAZI

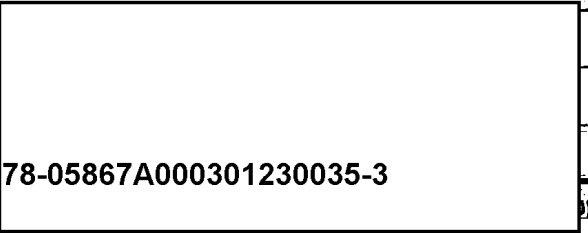
AREA NO	SUBJECT	SUBJECT	SUBJECT	SUBJECT	SUBJECT	SUBJECT	SUBJECT	SUBJECT
36P	AID	D22						
	5		10		15			20
M A K I	A	A L	B U R	R A Y	A A H			L
0 A D I	25	N G	B O O M	F O R	35	L O W		40
M O O R	45	I N G	B U I L T	I N	50	H A R B O R		

STATINTL

2-16

DATE OF PHOTO	TYPE	QUALITY	CLASS	NO. OF CARD
AUG-SEP 61	H	1	4	2

CLASSIFICATION: O.U.O. Approved For Release 2005/04/21 : CIA-RDP78-05867A000301230035-3



Approved For Release 2005/04/21 : CIA-RDP78-05867A000301230035-3

PHOTO NO. 808698 MAP REFERENCE P4094 LATITUDE 32°03'N LONGITUDE 31°E

COUNTRY LIBYA PROVINCE BENGHAZI

AREA NO. 86P	SUBJECT AID	SUBJECT D22	SUBJECT	SUBJECT	SUBJECT	SUBJECT	SUBJECT	SUBJECT
MAR 5	A	AL	BUR	YAH	AH			B
OW	MORNING				STRUCTURE			
TANKER					LOADING FACILITIES			

\$ BEFORE PLACED 6300 FT. OFF SHORE IN 96 FT. WATER.

STATINTL

DATE OF PHOTO	TYPE	QUALITY	CLASS	NO. OF CARDS
AUG-SEP 61	A	1	4	2

Approved For Release 2005/04/21 : CIA-RDP78-05867A000301230035-3

PHOTO NO. 808699	LOT NO. PHOTO	MAP REFERENCE	LATITUDE 30° 51' N	LONGITUDE 19° 36' E
COUNTRY LIBYA	PROVINCE BENGHAZI			
AREA NO. 36P	SUBJECT AIW	SUBJECT AIP	SUBJECT D2U	SUBJECT
MAR 26 8	5 A	10 A L	15 B U R A Y Q A H	20 4
268	25 O O O	30 B B L \$)	35 O I L T A	40
N K \$	45 P I P E L I N E	50	FR. ZALTAN TO	
COAST.			↓ BARRELS	

STATINTL

2-1/0	DATE OF PHOTO	TYPE	QUALITY	CLASS	NO. OF CARDS
AUG-SEP 61		7	1	4	3
CLASSIFICATION	CAPTIONED BY				

Approved For Release 2005/04/21 : CIA-RDP78-05867A000301230035-3

PHOTO ANALYSIS REPORT

PHOTO NO. 808701

Approved For Release 2005/04/21 : CIA-RDP78-05867A000301230035-3

JOE NO. P 4094

MAP REFERENCE N 15

LATITUDE 32 52 E

LONGITUDE

COUNTRY LIBYA

PROVINCE TRIPOLI

AREA NO. 16 P	SUBJECT A14	SUBJECT APP	SUBJECT	SUBJECT	SUBJECT	SUBJECT	SUBJECT	SUBJECT											
Z	A	L	T	A	N	M	E	T	E	R	B	A	T	T	E	R			
Y	A	T	Z	A	L	T	A	N	C	R	U	D	E						
G	A	\$	\$	E	P	A	R	A	T	I	O	N	\$	T	A	T	I	O	N

STATINTL

16


DATE OF PHOTO	TYPE	QUALITY	CLASS	NO. OF CAR
AUG-SEP 61	4	1	4	2

CLASSIFICATION 0110 LP

Approved For Release 2005/04/21 : CIA-RDP78-05867A000301230035-3

FORM NO. 174 USE PREVIOUS EDITIONS

PHOTO ANALYSIS RE



Approved For Release 2005/04/21 : CIA-RDP78-05867A000301230035-3

PHOTO NO. 808705 MAP REFERENCE LATITUDE 37 35E LONGITUDE

COUNTRY	USSR							
AREA NO	B167N	926	9BC					
	M O S C O W			T	A	C	T	I
	S I L E		I	N	A	N	E	W
	E	S	I	L	O			

TRANSPORTED ON SELF PROPELLED
EIGHT WHEELED VEHICLE IN 7 NOVEMBER PARADE.

25X1A

3, 19, 19

DATE OF PHOTO	7 NOV 1941	TYPE		QUALITY	B	CLASS		NO. OF CARDS	3
CLASSIFICATION	CONF/LTD		CAPTIONED BY		CZ				

Approved For Release 2005/04/21 : CIA-RDP78-05867A000301230035-3

PHOTO NO. 808706 APPROVED FOR RELEASE 2005/04/21 : CIA-RDP78-05867A000301230035-3
 MAP REFERENCE P4257 LATITUDE 55° 15' N LONGITUDE 37° 35' E

COUNTRY	USSR								
AREA NO	B167N	SUBJECT	926	SUBJECT	9BC	SUBJECT		SUBJECT	
	M	5	O	10	T	15	A	C	20
	S		C		A		T	I	25
	I		O		N		E	C	30
	S		W		A		N	E	35
	E								40
									45
									50

TRANSPORTED ON SELF PROPELLED
 EIGHT WHEELED VEHICLE IN 7 NOVEMBER PARADE.

3, 10, 19

DATE OF PHOTO	7 NOV 61	TYPE	4	QUALITY	2	CLASS	B3	NO. OF CARDS	2	SOURCE OF PHOTOGRAPH	25X1A
CLASSIFICATION	CONF/LTD										

PHOTO NO. 808707 **Approved For Release 2005/04/21 : CIA-RDP78-05867A000301230035-3** MAP REFERENCE: **4157** LATITUDE: **54 35E** LONGITUDE: **35E**

COUNTRY	USSR							
AREA NO	B167N 926							
SUBJECT	SUBJECT	SUBJECT	SUBJECT	SUBJECT	SUBJECT	SUBJECT	SUBJECT	SUBJECT
M O S C O W				S U R F A C E			T O	S
U R F A C E				M I S S I L E			S A N D A	
L								

BEING TOWED ON TRANSPORTER TRAILER
IN 7 NOVEMBER PARADE.

25X1A

3, 10

DATE OF PHOTO	TYPE	QUALITY	CLASS	NO. OF CARDS	SOURCE OF PHOTOGRAPH
7 NOV 61	4	2	B	1	

Approved For Release 2005/04/21 : CIA-RDP78-05867A000301230035-3

CONFIDENTIAL

PHOTO NO. ~~505~~ 8087A P 4036 MAP REFERENCE C LATITUDE 22 00 00 LONGITUDE 113 00 35-3 06 E

COUNTRY HONG KONG PROVINCE

AREA NO	SUBJECT	SUBJECT	SUBJECT	SUBJECT	SUBJECT	SUBJECT	SUBJECT	SUBJECT
49 HL	E62	AKT	AHL	D36	DDD			
	5		10			15		20
E O - W U		B R I D G E				L K G		
	25		30			35		40
V E R		B R I D G E				I N T O		C O M M
	45		50					
U N I A T		C H I N A						

(1, 6, 24, 29)

DATE OF PHOTO	TYPE	QUALITY	CLASS	NO. OF CARDS	SOURCE OF PHOTOGRAPH
22 June 6	1	3	2	4 5	STATINTL

CLASSIFICATION 040 Approved For Release 2005/04/27 : CIA-RDP78-05867A000301230035-3

Approved For Release 2005/04/21 : CIA-RDP78-05867A000301230035-3

P 4036

PHOTO NO. 808710

COUNTRY HONG KONG

AREA NO. 50: AV

PROVINCE

SUBJECT	SUBJECT	SUBJECT	SUBJECT	SUBJECT	SUBJECT	SUBJECT	SUBJECT
E62	D36	DDD	E36	AHL			
5						15	20
25						35	40
45							

FO - WY R H I C O M B U I L D I
 N G S N E A R B R I D G E C R O S
 S I N G

CHICOM CUSTOMS HOUSE IN CENTER FOREGROUND.
 BUILDING UNDER CONSTRUCTION AT RIGHT IS A
 HOTEL.

(1, 6, 24, 29)

DATE OF PHOTO	TYPE	QUALITY	CLASS	NO. OF CARDS	SOURCE OF PHOTOGRAPH
22 JUNE	6 1 4	2	4	5 4	STATINTL

CLASSIFICATION Approved For Release 2005/04/21 : CIA-RDP78-05867A000301230035-3

FORM NO. 174 USE PREVIOUS EDITIONS

PHOTO ANALYSIS REPORT

(20)

PHOTO NO. 105712 Approved For Release 2005/04/21 : CIA-RDP78-05867A000301230035-3
 MAP REFERENCE P 4036 C LATITUDE 22° 06' N LONGITUDE 114° 06' E

COUNTRY	HONG KONG							
AREA NO.	AKT	AKT	AHL	D36				
SUBJECT	5	10	15	20				
	L O - W U	B R I D G E	B R I D G E					
	25	30	35	40				
	O V E R	S H U M - C H U N	R I V E					
	45	50						

LARGE BUILDING AT LEFT IS CHICOM CUSTOMS HOUSE. VILLAGE: LO-WU (22-31 N; 114 06 E) FORE GROUND; HSIANG-TUNG IN BACKGROUND (1,6,29)

DATE OF PHOTO	TYPE	QUALITY	CLASS	NO. OF CARDS	SOURCE OF PHOTOGRAPH
22 JUNE 61	4	2	4	4	STATINTL
CLASSIFICATION					CAPTIONED BY

Approved For Release 2005/04/21 : CIA-RDP78-05867A000301230035-3

PHOTO NO. 808713		MAP REFERENCE P 4036		LATITUDE 23-31 N		LONGITUDE 114-06 E	
COUNTRY CHINA			PROVINCE KWANGTUNG				
AREA NO. 9806	SUBJECT C62	SUBJECT D36	SUBJECT AHL	SUBJECT DDD	SUBJECT	SUBJECT	SUBJECT
5 \$ H A N G		P U		T O W N		A \$ \$ E	
25 E N F R O M		30 C R E \$		35 T . H I L L		40	
45		50		(23-31 N, 114 06 E)			
(1, 6, 24, 29)							
DATE OF PHOTO 22 June		TYPE 6	QUALITY 1	CLASS 3	NO. OF CARDS 2	SOURCE OF PHOTOGRAPH STATINTL	
CLASSIFICATION		CAPTIONED BY					

Approved For Release 2005/04/21 : CIA-RDP78-05867A000301230035-3

PHOTO ANALYSIS REPORT

FORM NO. 174 1 Apr 56 USE PREVIOUS EDITIONS (20)

PHOTO NO. 808714 Approved For Release 2005/04/21 : CIA-RDP78-05867A000301230035-3

COUNTRY	CHINA							
PROVINCE	KWANGTUNG							
AREA NO	9806	D36	C62	DDD				
SUBJECT	5	10	15	20	25	30	35	40
	H	R	R	R	R	R	R	R
	I	I	I	I	I	I	I	I
	N	N	N	N	N	N	N	N
	-	-	-	-	-	-	-	-
	W	W	W	W	W	W	W	W
	E	E	E	E	E	E	E	E
	I	I	I	I	I	I	I	I
	R	R	R	R	R	R	R	R
	I	I	I	I	I	I	I	I
	V	V	V	V	V	V	V	V
	E	E	E	E	E	E	E	E
	R	R	R	R	R	R	R	R
	A	A	A	A	A	A	A	A
	N	N	N	N	N	N	N	N
	D	D	D	D	D	D	D	D
	A	A	A	A	A	A	A	A
	N	N	N	N	N	N	N	N
	T	T	T	T	T	T	T	T
	O	O	O	O	O	O	O	O
	W	W	W	W	W	W	W	W
	N	N	N	N	N	N	N	N
	I	I	I	I	I	I	I	I
	N	N	N	N	N	N	N	N
	B	B	B	B	B	B	B	B
	A	A	A	A	A	A	A	A

TELE-PHOTO VIEW OF

(1, 6, 7, 29)

DATE OF PHOTO	TYPE	QUALITY	CLASS	NO. OF CARDS	SOURCE OF PHOTOGRAPH
22 June	613	2	4	3	STATINTI
CAPTIONED BY					

Approved For Release 2005/04/21 : CIA-RDP78-05867A000301230035-3

PHOTO NO. 808715 Approved For Release 2005/04/21 CIA-RDP78-05867A000301230035-3.56 E

MAP REFERENCE P 4036 LATITUDE 23 07 LONGITUDE 103 56 E

COUNTRY	CHINA		PROVINCE	KWANGTUNG			
AREA NO	9806	SUBJECT	D36	SUBJECT	C25	SUBJECT	DDD
	5			10			
	15						
	20						
	25						
	30						
	35						
	40						
	45						
	50						

H S I N - W E I R I V E R A N D C L K S R O U N D

F H U M - C H U N

R E C T Y I N B A

(17, 29)

DATE OF PHOTO	TYPE	QUALITY	CLASS	NO. OF CARDS	SOURCE OF PHOTOGRAPH
22 JUNE 61	3	2	4	3	STATINTL

CLASSIFICATION 040 Approved For Release 2005/04/21 CIA-RDP78-05867A000301230035-3

FORM NO. 174 USE PREVIOUS EDITIONS

PHOTO ANALYSIS REPORT (20)

Approved For Release 2005/04/28 : CIA-RDP78-05867A000301230035-3

PHOTO NO. 808716

MAP REFERENCE P 4036 LIBRARY

LATITUDE 22° 58' 00" N

LONGITUDE 107° 27' E

COUNTRY	CHINA		PROVINCE	KWANGTUNG		SUBJECT	SUBJECT	SUBJECT	SUBJECT
AREA NO	980L	SUBJECT	D36	C2G	DDD				
		5			10			15	20
	\$ H U M - C H U N							\$ H U M - C H U N	
		25			30			35	40
	R E F E R V O I R								
		45			50				

FROM ROBIN'S NEST (32-32 N; 114-11 E)

(R 7, 29)

DATE OF PHOTO	JUNE 61	TYPE	3	QUALITY	2	CLASS	4	NO. OF CARDS	2	SOURCE OF PHOTOGRAPH	STATINTL
---------------	---------	------	---	---------	---	-------	---	--------------	---	----------------------	----------

CLASSIFICATION **SECRET**

Approved For Release 2005/04/28 : CIA-RDP78-05867A000301230035-3

PHOTO ANALYSIS REPORT

FORM NO. 174 USE PREVIOUS EDITIONS 1 Jun 56

(20)

Approved For Release 2005/04/22 : CIA-RDP78-05867A000301230035-3

PHOTO NO. **908717** REFERENCE **P-4036** LATITUDE **22 58 00 N** LONGITUDE **113 05 13 E**

COUNTRY **HONG KONG** PROVINCE

AREA NO.	SUBJECT	SUBJECT	SUBJECT	SUBJECT	SUBJECT	SUBJECT	SUBJECT	SUBJECT
SAL	CDG	DDD						
	5	10	15	20	25	30	35	40
	\$ H A T A U K O K	(N R)		B R I T				
	1 \$ H	P O L I C E	\$ T A T I O N					
	45	50						

ON SHINO-HONG KONG BORDER,

(1,1)

DATE OF PHOTO	TYPE	QUALITY	CLASS	NO. OF CARDS	SOURCE OF PHOTOGRAPH
June 6 1 3	3	2	4		

CLASSIFICATION: **Approved For Release 2005/04/22 : CIA-RDP78-05867A000301230035-3**

STATINTL

PHOTO NO.	808718	LOT NO.	P-4248	REFERENCE	C	LONGITUDE	33 50 00	33 15 E
COUNTRY	SYRIA		PROVINCE	DAMASCUS				
AREA NO.	722K	SUBJECT	C16	SUBJECT	25R	SUBJECT		SUBJECT
	D A M A	S	C U S	10	P R E	4	15	D E N T
	A L	G	U E S T	30	H O U	5	35	A F T E
	C O U	45	P	50	S O L D I E R A T E N T R A N C E			

DATE OF PHOTO	3-7-8	TYPE	4	QUALITY	2	CLASS	3	NO. OF CARDS	3
CLASSIFICATION	OCT	68							

PHOTO ANALYSIS REPORT

PHOTO NO. *P-4248* REFERENCE *C* *33 30N 36 15E*

COUNTRY *SYRIA* PROVINCE *DAMASCUS*

AREA NO. *722K* SUBJECT *C42* SUBJECT *C16* SUBJECT *2JR* SUBJECT SUBJECT SUBJECT SUBJECT SUBJECT

D A M A S C U S ⁵ *E N T R A N C E* ¹⁰ ¹⁵ *E* ²⁰ *T*

O P R E S I D E N T I A L ²⁵ ³⁰ *P A L A C E* ³⁵ ⁴⁰

E A F T E R ⁴⁵ *C O U P.* ⁵⁰ *SOLDIER AT ENTRANCE*

25X1A

DATE OF PHOTO	TYPE	QUALITY	CLASS	NO. OF CARDS
<i>OCT 6</i>	<i>4</i>	<i>2</i>	<i>3</i>	<i>3</i>

CLASSIFICATION *CONFIDENTIAL* CAPTIONED BY *FER* Approved For Release 2005/04/21 : CIA-RDP78-05867A000301230035-3

PHOTO NO. 808720 *P 4248* *C* *33 30M 676 15E*

COUNTRY *SYRIA* PROVINCE *Damascus*

AREA NO	SUBJECT	SUBJECT	SUBJECT	SUBJECT	SUBJECT	SUBJECT	SUBJECT	SUBJECT
<i>722K</i>	<i>AMD</i>	<i>C16</i>						
<i>D</i>	<i>A</i>	<i>M</i>	<i>A</i>	<i>S</i>	<i>B</i>	<i>U</i>	<i>T</i>	<i>R</i>
<i>I</i>	<i>N</i>	<i>I</i>	<i>S</i>	<i>T</i>	<i>R</i>	<i>Y</i>	<i>O</i>	<i>R</i>
<i>I</i>	<i>T</i>	<i>H</i>	<i>P</i>	<i>H</i>	<i>O</i>	<i>N</i>	<i>E</i>	<i>T</i>

ROOM IN MINISTRY OF DEFENSE WITH PHONE TAPPING (ELECTRONIC) EQUIPMENT. (SYRIANS WERE NOT ALLOWED) FORMER UAR

3-7-8-23

DATE OF PHOTO	TYPE	QUALITY	CLASS	NO. OF CARDS
<i>OCT 61</i>	<i>4</i>	<i>2</i>	<i>3</i>	<i>2</i>

CLASSIFICATION *CONF* CAPTIONED BY *CONF* Approved For Release 2005/04/21 : CIA-RDP78-05867A000301230035-3

PHOTO NO.	808721	LOT NO.	P. 4248	DATE	C	REFERENCE	33 30N 3615E
COUNTRY	SYRIA		PROVINCE	DAMASCUS			
AREA NO.	722K	SUBJECT	AMD C16	SUBJECT	SUBJECT	SUBJECT	SUBJECT
D A M A S C U S		R O O M		I N		F M I	
I N I S T R Y		O F		D E F E N S E		W	
I T H		P H O N E		TAPPING (ELECTRONIC)			
EQUIPMENT. (SYRIANS WERE NOT ALLOWED) → FOREIGN WAR							

3-78-23						25X1A
DATE OF PHOTO	TYPE	QUALITY	CLASS	NO. OF CARD		
OCT 61	4	2	3	2		

FIG TO NO.		LOT NO.		CLASS REFERENCE		COPIES	
808722		P-4748		C		33 30N 2615E	
COUNTRY				PROVINCE			
SYRIA				DAMASCUS			
AREA NO	SUBJECT	SUBJECT	SUBJECT	SUBJECT	SUBJECT	SUBJECT	SUBJECT
722K	C9A	CGB	27D				
D	A	M	A	5	S	Y	R
Y	T	A	N	10	C	I	T
G	C	O	U	15	D	U	R
				20			
				25			
				30			
				35			
				40			
				45			
				50			
							25X1A
3-7-8							
DATE OF PHOTO	TYPE	QUALITY	CLASS	NO. OF CARDS			
OCT	61	42	3	3			
CLASSIFICATION				CAPTIONED BY			
Approved For Release 2005/04/21 : CIA-RDP78-05867A000301230035-3				RK			
FORM NO. 174 USE PREVIOUS EDITIONS							GPO 910791
PHOTO ANALYSIS REPORT							

PHOTO NO. 808723 LOT NO. P-4248 REFERENCE C 33 30N 36 5E

COUNTRY SYRIA PROVINCE DAMASCUS

AREA NO	SUBJECT	SUBJECT	SUBJECT	SUBJECT	SUBJECT	SUBJECT	SUBJECT	SUBJECT	SUBJECT
722K	C9A	C6B	22D						
D	A	M	A	5	C	U	10	S	Y
Y	T	A	N	25	K	1	30	C	I
G	C	O	U	45	P.		50		

25X1A

DATE OF PHOTO	TYPE	QUALITY	CLASS	NO. OF CARDS
3-7-8 Oct 61	4	2	3	3

CLASSIFICATION Approved For Release 2005/04/21 : CIA-RDP78-05867A000301230035-3

PHOTO NO.	808724	LOT NO.	P-4268	REF ID	C	DATE	3-3-50	EXPOSURE	2015
COUNTRY	SYRIA		PROVINCE						
			Dammascy						
AREA NO	722K	SUBJECT	C6B	SUBJECT	CY6	SUBJECT	C9C	SUBJECT	
D A M A S C U S		B A Z A A R		(S U K					
H) W I T H		S Y R I A N		F L A C S					
A F T E R		C O U P							

25X1A

7-10	DATE OF PHOTO	TYPE	QUALITY	CLASS	NO. OF CARDS
OUT	61	4	2	3	3
CLASSIFICATION					CAPTIONED BY

Approved For Release 2005/04/21 : CIA-RDP78-05867A000301230035-3

PHOTO NO.	808725	LOT NO.	P. 4208	REFERENCE	C	NO. OF STRIPS	33 30N	NO. OF SLIDES	30 15E
COUNTRY	SYRIA			PROVINCE	DAMASCUS				
AREA NO.	722K	SUBJECT	C6B	SUBJECT	C76	SUBJECT	C9C	SUBJECT	
	D	A	M	A	S		B	A	Z
	H)	W	I	T	H		S	Y	R
	A	F	T	E	R		C	O	U

RETURN TO ARCHIVES & RECORDS CENTER
 IMMEDIATELY AFTER USE
 JOB 65-660 BOX 164

25X1A

7-10	DATE OF PHOTO	TYPE	QUALITY	CLASS	NO. OF CAPS
	OCT 6 1	4	2	3	3
CLASSIFICATION	CAPTIONED BY				

Approved For Release 2005/04/21 : CIA-RDP78-05867A000301230035-3

PHOTO NO. 808727 LOT NO. P-4248 REFERENCE C 33 30N 3615E

COUNTRY SYRIA PROVINCE DAMASCUS

AREA NO	SUBJECT	SUBJECT	SUBJECT	SUBJECT	SUBJECT	SUBJECT	SUBJECT	SUBJECT
777K	C6B	C76	C88					
D A M A S C U S	5		10	S T R E E T	15			20
N E A F T E R	25		30	C O U P.	35			40
	45		50					

25X1A

DATE OF PHOTO	TYPE	QUALITY	CLASS	NO. OF CARDS	SOURCE
7-8-78					
Oct 6 1	4	2	3	3	



CLASSIFICATION Approved For Release 2005/04/21 : CIA-RDP78-05867A000301230035-3

PHOTO NO. 808750 Approved For Release 2005/04/21 CIA-RDP78-05867A000301230035-3
 AREA NO. C232 N SUBJECT A4Q C2G DDD
 MAP REFERENCE 4/21
 LAITUDE 23 34 E
 LONGITUDE 33 34 E

COUNTRY LIBERIA PROVINCE
 AREA NO. C232 N SUBJECT A4Q C2G DDD
 SUBJECT SUBJECT SUBJECT SUBJECT SUBJECT SUBJECT SUBJECT SUBJECT
 \$ H O L E (N R) P O W E R L I
 N E A P P R O X 40 K M S
 W O F C I T Y

HIGH VOLTAGE DIRECTION IS SOUTH EAST. [SOURCE USED EDIKA CAMERA W/40mm LENS SET AT f/8 & 1/100 AND PLUS X FILM] (1, 7, 23)

DATE OF PHOTO	TYPE	QUALITY	CLASS	NO. OF CARDS	SOURCE OF PHOTOGRAPH
AUG 6 1 2	2	2	C	2	25X1A

CLASSIFICATION Approved For Release 2005/04/21 CIA-RDP78-05867A000301230035-3

PHOTO NO: 808731 Approved For Release 2005/04/21 : CIA-RDP78-05867A000301230035-3
 LOT NO: P4019 MAP REFERENCE: C LATITUDE: 25 06 30 LONGITUDE: 103 06 E

COUNTRY: USSR PROVINCE:

AREA NO	SUBJECT	SUBJECT	SUBJECT	SUBJECT	SUBJECT	SUBJECT	SUBJECT	SUBJECT
C232 N	ADJ	AAQ	DDD	AKY				
N	5	10	15	20				
I	Z	H	N	I	Y	E	V	E
R	25	30	35	40				
E	L	I	N	E	P	O	W	E
	45	50						

POWER LINE (CONSTRUCTION)
 ON SOUTH SIDE OF LUD - MUKACHEVO ROAD.
 DIRECTION OF VIEW IS SOUTHEAST

(1, 14, 23, 28)

DATE OF PHOTO	TYPE	QUALITY	CLASS	NO. OF CARDS	SOURCE OF PHOTOGRAPH
Aug 61	4	2	C	4	25X1A

Approved For Release 2005/04/21 : CIA-RDP78-05867A000301230033-3

PHOTO NO. 808732 MAP REFERENCE P 4019 LATITUDE 48° 35' 00" LONGITUDE 23° 06' 00" E

COUNTRY USSR PROVINCE

AREA NO	SUBJECT	SUBJECT	SUBJECT	SUBJECT	SUBJECT	SUBJECT	SUBJECT	SUBJECT
C232N	26R	289	281	834				
N I Z H N O I Y E			V E R E T	\$ K I			(N	
R)				M E R C U R Y				
R A \$ \$				A N T E N N A				

LOOKING SOUTHWEST FROM RESTAURANT AT KARPATY PEREVAL.

(1, 3, 19, 23)

DATE OF PHOTO	TYPE	QUALITY	CLASS	NO. OF CARDS	SOURCE OF PHOTOGRAPH
Aug 61	4	2	C	4	25X1A

CLASSIFICATION Approved For Release 2005/04/21 : CIA-RDP78-05867A000301230035-3

PHOTO NO. 508751 APPROVED FOR RELEASE 2005/04/21 CIA-RDP78-05867A0003012300353
 MAP REFERENCE P 4213 LATITUDE 37 25 E

COUNTRY USSR PROVINCE

AREA NO	SUBJECT	SUBJECT	SUBJECT	SUBJECT	SUBJECT	SUBJECT	SUBJECT	SUBJECT
DISYN	97N	AK6						
K R A S	N A Y A		P O L Y A N A					G C
A	E Q U I P M E N T		A T		S H E R E			
M E T Y E V O			A I R P O R T					

2331 STATINTL

DATE OF PHOTO	TYPE	QUALITY	CLASS	NO. OF CARDS	SOURCE OF PHOTOGRAPH
27 July	6	1	4	2	

PHOTO NO. 808740	LOT NO. P4213	MAP REFERENCE 4/21	LATITUDE 58° 00' 30" N	LONGITUDE 31° 5' E
COUNTRY USSR		PROVINCE		
AREA NO. B153N	SUBJECT BK1	SUBJECT A42	SUBJECT	SUBJECT
LEN	ING	GRAD	MODEL	BAS
IN	AT	ALL	UN	LO
ARCH	INST	TUTE	OF	HYDRAULIC
ENGINEERING				
DATE OF PHOTO JULY 6 1	TYPE 1	QUALITY 2	CLASS 4	NO. OF CARDS 2
CLASSIFICATION Approved For Release 2005/04/21				SOURCE OF PHOTOGRAPH STATINTL
FORM NO. 174 USE PREVIOUS EDITIONS				PHOTO ANALYSIS REPORT

Approved For Release 2005/04/21 : CIA-RDP78-05867A000301230035-3

Approved For Release 2005/04/21 : CIA-RDP78-05867A000301230035-3

PHOTO ANALYSIS REPORT

Approved For Release 2005/04/21 : CIA-RDP78-05867A000301230035-3

20315E

PHOTO NO. 808741

COUNTRY USSR

AREA NO B153N

SUBJECT	SUBJECT	SUBJECT	SUBJECT	SUBJECT	SUBJECT	SUBJECT	SUBJECT	SUBJECT
AK2	AK6							
3			10			15		20
LENIN	GRAD					ALR	PORT	
25			30			35		40
45			50					

2031

DATE OF PHOTO	TYPE	QUALITY	CLASS	NO. OF CARDS	SOURCE OF PHOTOGRAPH
23 July 61	4	2	4	2	STATINTL

CLASSIFICATION: Approved For Release 2005/04/21 : CIA-RDP78-05867A000301230035-3

FORM NO. 174 USE PREVIOUS EDITIONS

PHOTO ANALYSIS REPORT

(20)

PHOTO NO. 808743 LOT NO. P. 4256 C 32 31N 26E

COUNTRY IRAN PROVINCE KHUZESTAN

AREA NO	SUBJECT	SUBJECT	SUBJECT	SUBJECT	SUBJECT	SUBJECT	SUBJECT	SUBJECT
725K	A42							
D I E	5 P	V	10	N		15	W I T C H	20
A R D	25	F R	30	W	C O R N E R	35	T E M	40
P	45	A C C E	50	5	1 N		FG & AGGREGATE	

ORARY

STOCKPILE & CEMENT SITES IN R. BQ.

25X1A

17	DATE OF PHOTO	TYPE	QUALITY	CLASS	NO. OF C
Sept	61	4	2	3	1

CLASSIFICATION CONF Approved For Release 2005/04/21 : CIA-RDP78-05867A000301230035-3

PHOTO NO.	808744	LOT NO.	P-4256	C	32 37N 48E
COUNTRY	IRAN		PROVINCE KHUZISTAN		
AREA NO.	725K	SUBJECT	A42	A4B	
	D I E	R I V.	D A M	R O C K	B O
	K T B	I N S T A L L E D		B E T W E E	
	N O P E N I N G	FOR PEN STOCKS			
No D & Z					

25X1A

17	DATE OF PHOTO	TYPE	QUALITY	CLASS	NO. OF CAR
SEPT	61	4	2	3	2

CAPTIONED BY

[Redacted]

PHOTO NO.	808745	LOT NO.	P. 4256	REF ID	C	GRID	32 37N 48 26E
COUNTRY	IRAN			PROVINCE	KHUZESTAN		
AREA NO.	725K	SUBJECT	A42	SUBJECT	A4B	SUBJECT	
	D I Z	5	R I V.	10	D A M	15	P O W E R
	N T A K E	25	T U N N E L	30		35	N O. ①
		45		50			

PENSTOCK LINERS STORED PRIOR TO INSTALLATION.

25X1A

17	DATE OF PHOTO	TYPE	QUALITY	CLASS	NO. OF C
SEPT	61	4	2	3	2
CLASSIFICATION	CAPTIONED BY				




PHOTO NO.	808746	LOT NO.	P 4256	CLASSIFICATION	C	COORDINATES	32 37 N 48 26 E
COUNTRY	IRAN		PROVINCE	KHUZISTAN			
AREA NO.	725K	SUBJECT	AY2	SUBJECT		SUBJECT	
	D I E	⁵ R I V	¹⁰ D A M	¹⁵ R E I N F O R	²⁰		
	C I N G	²⁵ S T E E L	³⁰	³⁵ F O R	⁴⁰	⁴⁵ S P I L C	
	W A Y	⁴⁵ N O.	⁵⁰ I				ENTRANCE TUNNEL
	W A L L						

25X1A



17	DATE OF PHOTO	TYPE	QUALITY	CLASS	NO. OF COPIES
	SEPT 6 1	4	2	3	1

PHOTO NO. 808747 LOT NO. P 4256 C 32 37 N 78 265

COUNTRY IRAN PROVINCE KHUZISTAN

AREA NO	SUBJECT	SUBJECT	SUBJECT	SUBJECT	SUBJECT	SUBJECT	SUBJECT	SUBJECT
725K	A42							
D I Z	R I V.	D A M				F R A M E W O		
R K	I N	P O S	I T	I O N		F O R	F	
I R S T	L I F T					OF CONCRETE IN		

SPILLWAY No. 2 ENTRANCE TUNNEL WALL

25X1A

DATE OF PHOTO	TYPE	QUALITY	CLASS	NO. OF CARDS
17 SEPT 61	4	2	3	1



PHOTO NO. 808748 LOT NO. P 4256 MAP REFERENCE C COORDINATES 32 37 N 48 26 E

COUNTRY IRAN PROVINCE KHUZISTAN

AREA NO	SUBJECT	SUBJECT	SUBJECT	SUBJECT	SUBJECT	SUBJECT	SUBJECT	SUBJECT
725K	A42							
D I Z	R I V.	D A M			P O T	-	H O L	
E A T	T O E	O F			D A M		S H O W	
I N G	S H E E T						P I L E	E D E N A T E R I N G

INSTALLATIONS.

25X1A

17-	DATE OF PHOTO	TYPE	QUALITY	CLASS	NO. OF CARDS
	SEPT 61	4	2	3	1



Approved For Release 2005/04/21 : CIA-RDP78-05867A000301230035-3

PHOTO NO. 808749 SUBJECT REFERENCE P 5270 C LATITUDE 31 35 N LONGITUDE 05 45 E

COUNTRY AFGANISTAN PROVINCE

AREA NO	SUBJECT	SUBJECT	SUBJECT	SUBJECT	SUBJECT	SUBJECT	SUBJECT	SUBJECT
14	AK8							
	K A N D A H A R				A I R P O R T			T E
	R M I N A L		B L D G		N		C O U R T	
	Y A R D		W A L K W A Y					
(NR) KANDAHAR								

31 25X1A

DATE OF PHOTO	TYPE	QUALITY	CLASS	NO. OF CAR
SEPT 01	4	1	3	1

CLASSIFICATION CAPTIONED BY

Approved For Release 2005/04/21 : CIA-RDP78-05867A000301230035-3

FORM NO. 174 USE PREVIOUS EDITIONS PHOTO ANALYSIS REF (20)

PHOTO NO. 808750 Approved For Release 2005/04/21 : CIA-RDP78-05867A000301230035-3

COUNTRY AFGHANISTAN PROVINCE

AREA NO.	SUBJECT	SUBJECT	SUBJECT	SUBJECT	SUBJECT	SUBJECT	SUBJECT	SUBJECT
IU	AK8							
	KANDAHAR			AIRPORT				
	RMINAL		BLDG.				COURT	
	YARD							

(NR.) KANDAHAR

25X1A

DATE OF PHOTO	TYPE	QUALITY	CLASS	NO. OF CASE
SEPT 01	4	1	3	1

CLASSIFICATION Approved For Release 2005/04/21 : CIA-RDP78-05867A000301230035-3

PHOTO NO. 808752

Approved For Release 2005/04/21 : CIA-RDP78-05867A000301230035-3

MAP REFERENCE: C

LATITUDE: 33 25 N

LONGITUDE: 65 45 E

COUNTRY: AFGANISTAN

PROVINCE:

AREA NO	SUBJECT	SUBJECT	SUBJECT	SUBJECT	SUBJECT	SUBJECT	SUBJECT	SUBJECT
IU	AKS							
KANDAHAR			10	TAIRPORT	15			20
RM	25		30	BLDG.	35	SE.		40
WAY	45		50					

(NR) KANDAHAR

25X1A

31

DATE OF PHOTO	TYPE	QUALITY	CLASS	NO. OF CAR
SEPT 6 1	4	1	3	1

CLASSIFICATION: CONFIDENTIAL

CAPTIONED BY: JP




PHOTO NO. 808753	MAP REFERENCE 74276	LATITUDE 37	LONGITUDE 53	USE			
COUNTRY AFGHANISTAN		PROVINCE					
AREA NO. 14	SUBJECT AK6	SUBJECT	SUBJECT	SUBJECT	SUBJECT	SUBJECT	SUBJECT
KAN	5	DAH	10	P.	15	REF	20
ING	25	PIT	30	Q.	35	UEL	40
AIR	45	PORT	50	L.			
(NR.)							

25X1A

DATE OF PHOTO	TYPE	QUALITY	CLASS	NO. OF CARDS
SEPT 01	H	1	3	1
CLASSIFICATION	CAPTIONED BY			
CONF	JA			

PHOTO NO. 808751 Approved For Release 2005/04/21 : CIA-RDP78-05867A000301230035-3
 MAP REFERENCE P4276 LATITUDE 31 35 N LONGITUDE 65 45 E

COUNTRY AFGANISTAN PROVINCE

AREA NO	SUBJECT	SUBJECT	SUBJECT	SUBJECT	SUBJECT	SUBJECT	SUBJECT	SUBJECT
14	AKG	CIG						
KAN	5	DAH	10	FIRE	15	STAT	20	
ON	25	W.	30	DE	35	OF	40	BLDG.
LKG.)	45	SE.	50					

(NR.)
 AT KANDAHAR AIRPORT.

31 25X1A

DATE OF PHOTO	TYPE	QUALITY	CLASS	NO. OF CARD
SEPT 01	H	1	3	2

CLASSIFICATION Approved For Release 2005/04/21 : CIA-RDP78-05867A000301230035-3
 FORM NO. 174 USE PREVIOUS EDITIONS PHOTO ANALYSIS REP

PHOTO NO. 808755 APPROVED FOR RELEASE 2005/04/21 CIA-RDP78-05867A000301230035-3 LONGITUDE 45 E

COUNTRY AFGHANISTAN PROVINCE

AREA NO	SUBJECT	SUBJECT	SUBJECT	SUBJECT	SUBJECT	SUBJECT	SUBJECT	SUBJECT
14	AKB	C3A						
KANDAHAR			10	2 - BED ROOM	15		20	
HONDEB			25	TONE	30	ARCH	35	40
VER			45	FIREPLACE	50			

(NR.)
AT KANDAHAR AIRPORT.

731

DATE OF PHOTO	TYPE	QUALITY	CLASS	NO. OF CARDS
DEPT	61	4	B	2

CLASSIFICATION CONF APPROVED FOR RELEASE 2005/04/21 CIA-RDP78-05867A000301230035-3

25X1A

PHOTO NO. 808700 Approved For Release 2005/04/21 : CIA-RDP78-05867A0003012300353 45 E

COUNTRY AFGANISTAN PROVINCE

AREA NO	SUBJECT	SUBJECT	SUBJECT	SUBJECT	SUBJECT	SUBJECT	SUBJECT	SUBJECT	SUBJECT
14	AK	C3A							
KANDAHAR			10	2 -	BED ROOM	15			20
HOUSES			25	E.	1	DE	35	L & G.	40
N.W.			45						

AT KANDAHAR AIRPORT V(NR)

25X1A

731

DATE OF PHOTO	TYPE	QUALITY	CLASS	NO. OF CA
SEPT 01 4 1			B	7

PHOTO NO. 808751
 LIST NO. Approved For Release 2005/04/21 : CIA-RDP78-05867A000301230035-3
 MAP REFERENCE
 LATITUDE 33 45 E
 LONGITUDE

COUNTRY AFGHANISTAN PROVINCE

AREA NO III SUBJECT TR6 SUBJECT C3A SUBJECT SUBJECT SUBJECT SUBJECT SUBJECT SUBJECT

P	A	N	D	A	H	A	N	10	T	R	A	N	S	I	E	N	T	20		
H	O	U	S	I	N	G	25	30	W	A	L	K	W	A	Y	35	A	D	N	40
A	C	E	N	T	45	T	O	50	B	E	D	R	O	O	M	S				

AT KANDAHAR AIRPORT. (NR.)

25X1A

731

DATE OF PHOTO	TYPE	QUALITY	CLASS	NO. OF CA
1	4	1	3	2

CAPTIONED BY

CLASSIFICATION Approved For Release 2005/04/21 : CIA-RDP78-05867A000301230035-3

PHOTO NO. 808755
 LOGS NO. 2778
 MAP REFERENCE
 LATITUDE 33° 30' N
 LONGITUDE 68° 45' E

COUNTRY AFGHANISTAN PROVINCE

AREA NO.	SUBJECT	SUBJECT	SUBJECT	SUBJECT	SUBJECT	SUBJECT	SUBJECT	SUBJECT	SUBJECT
IU	AKS								
	5	KANDAHAR	10	AIRPORT	15	T	20		
	25	RMINAL BLDG.	30	WALKWAY	35		40		
	45	T O APRON	50						

(NR) KANDAHAR

25X1A

31

DATE OF PHOTO	TYPE	QUALITY	CLASS	NO. OF CARDS
SEPT 6 1	4	1	3	1

CLASSIFICATION Approved For Release 2005/04/21 : CIA-RDP78-05867A000301230035-3
 PHOTO ANALYSIS REF

PHOTO NO. 808700 Approved For Release 2005/04/21 : CIA-RDP78-05867A000301230035-3

COUNTRY BENEGAL PROVINCE

AREA NO	SUBJECT	SUBJECT	SUBJECT	SUBJECT	SUBJECT	SUBJECT	SUBJECT	SUBJECT
286	AH6	AH2						
MAR	5	A	10	\$	AREEN	15	+	20
CO.	25	PEANUT	30		DEPOT.	35		40
CHINE	45	PA	50	\$	CO		KE	

STATINTL

24

DATE OF PHOTO	TYPE	QUALITY	CLASS	NO. OF CARDS
60	4	1	4	2

CLASSIFICATION CAPTIONED BY

Approved For Release 2005/04/21 : CIA-RDP78-05867A000301230035-3

PHOTO NO. 808761 Approved For Release 2005/04/21 : CIA-RDP78-05867A000301230035-3

COUNTRY **SENEGAL**

AREA NO 286 SUBJECT AHG AHZ

M A R \$ A \$ \$ O U M A R G E N \$

C O . P E A N U T D E P O T . M A

C H I N E P A \$ \$ O I R E

STATINTL

DATE OF PHOTO	TYPE	QUALITY	CLASS	NO. OF COPIES
60	4	1	4	2

CLASSIFICATION **SECRET** CAPTIONED BY **CP**

PHOTO NO. **80890** APPROVED FOR RELEASE 2005/04/21 - CIA-RDP78-05867A000301230035-3 LOG NO. **3006** MAP REFERENCE **R15** LATITUDE **12° 30' N** LONGITUDE **13° 00' W**

COUNTRY **SENEGAL** PROVINCE

AREA NO	SUBJECT	SUBJECT	SUBJECT	SUBJECT	SUBJECT	SUBJECT	SUBJECT	SUBJECT	SUBJECT
28G	AL8								
MAR	\$A	\$	\$	OU	M	(NR)	15	F	20
CR	O	\$	\$	ING	30	\$	35	O	40
OU	R	45	R	IVER	50	R	55	GR	60

STATINTL

29

DATE OF PHOTO	TYPE	QUALITY	CLASS	NO. OF CARDS
604	1	4	1	

CLASSIFICATION **Approved For Release 2005/04/21 - CIA-RDP78-05867A000301230035-3** CAPTIONED BY

PHOTO NO: 808768 Approved For Release 2005/04/21 : CIA-RDP78-05867A000301230035-3

COUNTRY: SENEGAL PROVINCE:

AREA NO	SUBJECT	SUBJECT	SUBJECT	SUBJECT	SUBJECT	SUBJECT	SUBJECT	SUBJECT
286	1116							
M	A	R	J	5	J	O	U	A
C	O.	P	E	A	U	N	T	D
F	A	N	I	N	G	E	P	T

STATINTL

DATE OF PHOTO	TYPE	QUALITY	CLASS	NO. OF CARDS
60	4	1	4	1