

PHOTO NO. 809473 LOT NO. P-1966 REFERENCE C LATITUDE 34 02 N LONGITUDE 06 50 W

COUNTRY MOROCCO PROVINCE

AREA NO 8P SUBJECT CIJ

10 A A A A T L K G E 15 \$ C H O O L 20

25 O N \$ # I D E O F R U E D E 30

45 V E R \$ A I L L E \$ 50 BETWEEN RUE

DE GRENABLE & RUE HENRI POPP.

STATINTL

DATE OF PHOTO	TYPE	QUALITY	CLASS	NO. OF CARDS
MAR 59	4	1	4	4

CAPTIONED BY

PHOTO NO. 809474 LOT NO. P-1966

COUNTRY MOROCCO PROVINCE

AREA NO	SUBJECT	SUBJECT	SUBJECT	SUBJECT	SUBJECT	SUBJECT	SUBJECT	SUBJECT
8P	AGY	C28						
R A B A T		L K E		N E		P O \$ \$		H
G R \$		M O R O C C O		L A B O R		U N		
I O N								

FORMERLY MUNICIPAL LABOR OFFICE LOCATED ON N. SIDE OF AVE. JEAN LAURE\$ NR. CORNER OF AVE. DUC\$E\$ HEADQUARTERS POSSIBLY

STATINTL

DATE OF PHOTO	TYPE	QUALITY	CLASS	NO. OF CARDS	SC
MAR 5 9	4	1	4	2	

CLASSIFICATION DUO CAPTIONED BY JEE

PHOTO NO. 800475 LOT NO. P 1966 QUALITY REFERENCE C TAG NO. 3402N 0650W

COUNTRY MOROCCO PROVINCE

AREA NO. 8P SUBJECT C32 SUBJECT SUBJECT SUBJECT SUBJECT SUBJECT SUBJECT SUBJECT

R A B A T L K G. W N W. A P T.

N W. \$ I D E O F R U E D E I

U N I \$ B E T W E E N R U E D E \$ E F R O U

& R U E D E V O L U B I L L \$.

STATINTL

DATE OF PHOTO	TYPE	QUALITY	CLASS	NO. OF CARDS	SC
MAR 59	4	1	4	1	

CLASSIFICATION Approved For Release 2005/04/21 : CIA-RDP78-05867A000301230043-4

PHOTO NO. 809476 LGT NO. P-1966 SUBJECT C REFERENCE 3402N LONGITUDE 0650W

COUNTRY MOROCCO PROVINCE

AREA NO	SUBJECT	SUBJECT	SUBJECT	SUBJECT	SUBJECT	SUBJECT	SUBJECT	SUBJECT	SUBJECT
8P	C2C								
R	A	B	A	T	L	K	G.	W	G
U	M	O	N	W.	C	O	R	N	E
E.	F	O	C	H	R	U	E	DE	BUCAREST

(PLACE DE RUSSIE).

STATINTL

DATE OF PHOTO	TYPE	QUALITY	CLASS	NO. OF CARDS
MAR 59	4	1	4	1

CAPTIONED BY

CLASSIFICATION Approved For Release 2005/04/21 : CIA-RDP78-05867A000301230043-4



PHOTO NO. 809478 LOT NO. P-1966 NUMBER OF NEGATIVES 3402N 26 50W

COUNTRY Morocco PROVINCE

AREA NO 8P SUBJECT C15

R A B A T B I L L E T \$ F O R P

E R \$ O N N E L O F \$ O V I E T E

M B A S \$ Y O N \$ E. CORNER OF

AVE. D'ALGER & RUE DE \$ETTAT. FORMERLY


HOTEL DU CHELLAH. UNTIL 1960. USAF OFFICERS

CLUB.

STATINTL

7-8

DATE OF PHOTO	TYPE	QUALITY	CLASS	NO. OF CARDS
MAR 5 9 4	4	1	4	1



CLASSIFICATION O U O CAPTIONED BY YES Approved For Release 2005/04/21 : CIA-RDP78-05867A000301230043-4

PHOTO NO. 809479 LOT NO. P-1966 C 3402A 0650W

COUNTRY MOROCCO PROVINCE

AREA NO 8P SUBJECT CN

1 A B A T 10 S C H O O L 15 O N W 20

25 I D E O F 30 A V E V H U G O B E 40

45 T W E E N R U E D E LA FONTAINE \$

RUE MOLIERE. VICTOR

LKG. W.

[BLDG. MAY BE OFF 1 OR 2 BLOCKS.]

DATE OF PHOTO	TYPE	QUALITY	CLASS	NO. OF CARDS
MAR 59	A	1	A	1

STATINTL

CLASSIFICATION Approved For Release 2005/04/21 : CIA-RDP78-05867A000301230043-4

PHOTO NO.	809180	LOT NO.	P-1966	REFERENCE	C	GRADE	3A 02.V	56	50 W
COUNTRY	MOROCCO		PROVINCE						
AREA NO	BP	SUBJECT	AKD	SUBJECT		SUBJECT		SUBJECT	
	A A B A T		L K G		S E		G A R A G E		20
	O N		B L V D.		J O F F E R E		B E T W		40
	E E N		D L A C E		D U		M E L L A H & R U E		
	DE VALENCE		OVERLOOKS		MEDINA				
			BOULEVARD						
			[ BLDG. MAY BE @ BLOCK FURTHER E, BUT BLVD. JOFFERE						
			IS EXACT ]						

19	DATE OF PHOTO	TYPE	QUALITY	CLASS	NO. OF CARDS
MAR	59	A	1	A	1
CAPTIONED BY					

STATINTL



Approved For Release 2005/04/21 : CIA-RDP78-05867A000301230043-4

PHOTO NO. 809489	MAP REFERENCE	LATITUDE	LONGITUDE
COUNTRY USSR	PROVINCE		
AREA NO RUSSIA	SUBJECT HIF	SUBJECT	SUBJECT
5	10	15	20
L I N G U I S T I C	W I R E	U R A W	
25	30	35	40
I N G E R	E Q U I P M E N T	A T	S T E
45	50		
F L W O R K S			

12

DATE OF PHOTO	TYPE	QUALITY	CLASS	NO. OF CARDS	SOURCE OF PHOTOGRAPH
JULY 61	1	2	4	1	STATINTL
CAPTIONED BY					

Approved For Release 2005/04/21 : CIA-RDP78-05867A000301230043-4

PHOTO ANALYSIS REPORT

PHOTO NO. 809781  
 LIST NO. 24324  
 MAP REFERENCE. 5955N  
 LATITUDE 59 55 N  
 LONGITUDE 30 15 E  
 APPROVED FOR RELEASE 2005/04/21 : CIA-RDP78-05867A000301230043-4

COUNTRY USSR  
 PROVINCE

AREA NO.	SUBJECT	SUBJECT	SUBJECT	SUBJECT	SUBJECT	SUBJECT	SUBJECT	SUBJECT
B153N	A9F							
	5	10	15	20				
L E N I N G R A D		S E R I E S						
	25	30	35	40				
R O L L I N G		M I L L S	A T	L E				
	45	50						
N I N G R A D		S T E E L	W O R K S					

DATE OF PHOTO	TYPE	QUALITY	CLASS	NO. OF CARDS	SOURCE OF PHOTOGRAPH
JULY 61	1	2	4	1	STATINTL
APPROVED FOR RELEASE 2005/04/21 : CIA-RDP78-05867A000301230043-4 000					

PHOTO ANALYSIS REPORT

PHOTO NO. 809482 Approved For Release 2005/04/21 : CIA-RDP78-05867A000301230043-4  
 LOT NO. 5975 MAP REFERENCE. LATITUDE 3 P 15 E LONGITUDE

COUNTRY USSR PROVINCE

AREA NO.	SUBJECT	SUBJECT	SUBJECT	SUBJECT	SUBJECT	SUBJECT	SUBJECT	SUBJECT	SUBJECT
B 153N	AGF								
L E N I N G R A D									
L L L	A T								
E L	W O R K S								

DATE OF PHOTO	TYPE	QUALITY	CLASS	NO. OF CARDS	SOURCE OF PHOTOGRAPH
JULY 6 1 1		2	4	1	STATINTL

Approved For Release 2005/04/21 : CIA-RDP78-05867A000301230043-4

PHOTO NO. 80978 MAP REFERENCE LATITUDE 30 15 E

COUNTRY USSR PROVINCE

AREA NO.	SUBJECT	SUBJECT	SUBJECT	SUBJECT	SUBJECT	SUBJECT	SUBJECT	SUBJECT
B 153 N	AGF							
	5	10		15			20	
L E N I N	G R A D		B E L L		A N N E			
	25	30		35			40	
A L I N G	E Q U I P M E N T				A T		S	
	45	50						
T E E L	W O R K S							

LENINGRAD

12

STATINTL

DATE OF PHOTO	TYPE	QUALITY	CLASS	NO. OF CARDS
JULY 6 1 1		2	4	1

Approved For Release 2005/04/21 : CIA-RDP78-05867A000301230043-4

PHOTO NO. 80.4784  
 MAP REFERENCE: P 4394  
 LATITUDE: 59 00 N  
 LONGITUDE: 30 15 E


COUNTRY	USSR							
AREA NO	SUBJECT	SUBJECT	SUBJECT	SUBJECT	SUBJECT	SUBJECT	SUBJECT	SUBJECT
B153N	AAF							
	LENINGRAD				COPY		OF	V
	AUGHN				MACHINE		MODEL	
	NO. 56				H F V			

REPORTEDLY MADE IN  
 LENINGRAD, AT LENINGRAD STEEL WORKS.

12

STATINTL

DATE OF PHOTO	TYPE	QUALITY	CLASS	NO. OF CARDS	SOURCE
JULY 61	1	2	4	1	



CLASSIFICATION: Approved For Release 2005/04/21 : CIA-RDP78-05867A000301230043-4

PHOTO NO. 809485  
 Approved For Release 2005/04/21 : CIA-RDP78-05867A000301230043-4  
 MAP REFERENCE: 5855N 3015E  
 LONGITUDE: 30 15 E

COUNTRY: USSR  
 PROVINCE:

AREA NO.	SUBJECT	SUBJECT	SUBJECT	SUBJECT	SUBJECT	SUBJECT	SUBJECT	SUBJECT	SUBJECT											
B153N	A9F																			
L	E	N	I	N	G	R	A	D	10	R	O	L	L	I	N	G	M	15	20	
I	L	L	A	T	L	E	N	I	N	G	R	A	D	S	T	E	25	30	35	40
E	L	W	O	R	K	S											45	50		

12

DATE OF PHOTO	TYPE	QUALITY	CLASS	NO. OF CARDS	SOURCE OF PHOTOGRAPH
JULY 6 1	1	2	4	1	STATINTL
Approved For Release 2005/04/21 : CIA-RDP78-05867A000301230043-4					
CLASSIFICATION: O U O					

PHOTO ANALYSIS REPORT

PHOTO NO. 809485  
 APPROVED FOR RELEASE 2005/04/21 : CIA-RDP78-05867A000301230043-4  
 MAP REFERENCE P4314  
 LATITUDE 30  
 LONGITUDE 15 E

COUNTRY USSR  
 PROVINCE  
 AREA NO B153N A9F  
 SUBJECT  
 SUBJECT  
 SUBJECT  
 SUBJECT  
 SUBJECT  
 SUBJECT  
 SUBJECT  
 SUBJECT  
 SUBJECT  
 L E N I N G R A D W I R E D R A W  
 I N G E Q U I P M E N T A T S I T E  
 E L W O R K S  
 L E N I N G R A D

DATE OF PHOTO  
 TYPE 1  
 QUALITY 2  
 CLASS 4  
 NO. OF CARDS 1  
 SOURCE OF PHOTOGRAPHS  
 JULY 1946  
 APPROVED FOR RELEASE 2005/04/21 : CIA-RDP78-05867A000301230043-4  
 CLASSIFICATION O U O  
 PHOTO ANALYSIS REPORT

PHOTO NO. 809387 P4394 MAP REFERENCE LATITUDE 30 15 E LONGITUDE 30 15 E  
 Approved For Release 2005/04/21 : CIA-RDP78-05867A000301230043-4

COUNTRY USSR PROVINCE

AREA NO	SUBJECT	SUBJECT	SUBJECT	SUBJECT	SUBJECT	SUBJECT	SUBJECT	SUBJECT
B153N	A9F							
LEN	ING	GR	AD	10	W	IR	E	20
ING	25	E	Q	30	U	I	P	40
E	45	W	O	50	R	K	S	
								LENINGRAD

DATE OF PHOTO	TYPE	QUALITY	CLASS	NO. OF CARDS	STATINTL
JULY 6 1941	1	2	4	1	
CLASSIFICATION OVO					



PHOTO NO. 80-708  
 MAP REFERENCE  
 LATITUDE  
 LONGITUDE 30 15 E

APPROVED FOR RELEASE 2005/04/21 : CIA-RDP78-05867A000301230043-4

COUNTRY	USSR							
AREA NO	B153N	A9F						
	5		10		15		20	
	L	E	N	I	N	G	R	A
	25		30		35		40	
	I	N	G	E	Q	U	I	P
	45		50					
	F	L	W	O	R	K	S	

LENINGRAD

DATE OF PHOTO	TYPE	QUALITY	CLASS	NO. OF CARDS	SOURCE OF PHOTOGRAPH	STATINTL
JULY 6 1961	1	2	4	1		
CLASSIFICATION	Approved For Release 2005/04/21 : CIA-RDP78-05867A000301230043-4					
FORM NO. 174	USE PREVIOUS EDITIONS					

PHOTO ANALYSIS REPORT

PHOTO NO. 8091111 Approved For Release 2005/04/21 : CIA-RDP78-05867A000301230043-4

COUNTRY	PROVINCE	SUBJECT																
Poland		55M	22A															
S	O	V	I	E	T	S	A	10	-	2	R	O	C	K	E	T	B	
E	I	N	G	U	S	E	D	30			B	Y	P	O	L	I	S	H
A	R	M	Y					50										

DATE OF PHOTO: 29 Oct 1961  
 TYPE: 4  
 QUALITY: 2  
 CLASS: 4  
 NO. OF CARDS: 1  
 SOURCE OF PHOTOGRAPH: SKRZYDLATA POLSKA

PHOTO NO. 809791		Approved For Release 2005/04/21 : CIA-RDP78-05867A000301230043-4		MAP REFERENCE		LATITUDE		LONGITUDE					
COUNTRY Poland			PROVINCE										
AREA NO. 55M	SUBJECT 22A	SUBJECT	SUBJECT	SUBJECT	SUBJECT	SUBJECT	SUBJECT	SUBJECT	SUBJECT				
S	5		8A <sup>10</sup>	-	2	R	O	C	K	E	T	B <sup>20</sup>	
E	25	U	S	E	D <sup>30</sup>	B	Y	P	O	L	I	S	H <sup>40</sup>
A	45	R	M	Y									
3													
DATE OF PHOTO		TYPE	QUALITY	CLASS	NO. OF CARDS	SOURCE OF PHOTOGRAPH							
		4	2	4	1	SKRZYDLATA POLSKA 29 Oct 1961							
CLASSIFICATION		APPROVED FOR RELEASE 2005/04/21 : CIA-RDP78-05867A000301230043-4		CAPTIONED BY DOD		2							
FORM NO. 174 USE PREVIOUS EDITIONS		PHOTO ANALYSIS REPORT						(20)					

PHOTO NO. 809192		LOT NO. Approved For Release 2005/04/21 : CIA-RDP78-05867A000301230043-4		MAP REFERENCE		LATITUDE		LONGITUDE	
COUNTRY: Poland				PROVINCE:					
AREA NO. 55M		SUBJECT 22A	SUBJECT	SUBJECT	SUBJECT	SUBJECT	SUBJECT	SUBJECT	SUBJECT
S O V I E T		S A - 2		R O C K E T					
E I N G		U S E D		B Y		P O L I S H			
A R M Y									
3									
DATE OF PHOTO		TYPE	QUALITY	CLASS	NO. OF CARDS	SOURCE OF PHOTOGRAPH			
		4	2	4	1	SKRZYDLATA POLSKA 29 OCT 1961			
CLASSIFICATION				CAPTIONED BY					
Approved For Release 2005/04/21 : CIA-RDP78-05867A000301230043-4				DOD		3			
FORM NO. 174 USE PREVIOUS EDITIONS									
PHOTO ANALYSIS REPORT									
(20)									

Approved For Release 2005/04/21 : CIA-RDP78-05867A000301230043-4

PHOTO NO.	809493	MAP NO.	P-4513	MAP REFERENCE	LATITUDE		LONGITUDE		
COUNTRY	Poland		PROVINCE						
AREA NO.	55M	SUBJECT	22A	SUBJECT		SUBJECT		SUBJECT	
	S O V I E T		S A	10	2	R O C K E T		20	
	E I N G	25	U S E D	30	BY	P O L I S H		40	
	A R M Y	45		50					
DATE OF PHOTO		TYPE	4	2	CLASS	4	NO. OF CARDS	1	
		QUALITY			SOURCE OF PHOTOGRAPH	Zolnierz Polski 15 Oct 61			
CLASSIFICATION	Approved For Release 2005/04/21 : CIA-RDP78-05867A000301230043-4		OVD		DRA		D		

PHOTO NO. 809494		LOG NO. P4313		MAP REFERENCE 005/04/21 : CIA-RDP78-05867A000301230043-4			LATITUDE		LONGITUDE		
COUNTRY Poland				PROVINCE							
AREA NO. 55M		SUBJECT 22A		SUBJECT		SUBJECT		SUBJECT		SUBJECT	
S O V I E T		S A - 2		R O C K E T		B					
E I N G		D S E D		B Y		P O L I S H					
A R M Y											
DATE OF PHOTO			TYPE	QUALITY	CLASS	NO. OF CARDS	SOURCE OF PHOTOGRAPH				
			4	2	4	1	Zolnierz Polski 15 Oct 61				
CLASSIFICATION				CAPTIONED BY							
Approved For Release 2005/04/21 : CIA-RDP78-05867A000301230043-4				WAD							
FORM NO. 174 USE PREVIOUS EDITIONS				PHOTO ANALYSIS REPORT							



Approved For Release 2005/04/21 : CIA-RDP78-05867A000301230043-4

PHOTO NO.	809196		MAP REFERENCE	7-4313		LATITUDE	78-05867A000301230043-4													
COUNTRY	Poland					PROVINCE														
AREA NO	55M	SUBJECT	22A	984	98H	SUBJECT		SUBJECT		SUBJECT										
	E	Q	U	I	P	M	E	N	T	10	D	S	E	D	15	W	I	T	H	20
	S	O	V	I	E	T	25	8	A	30	-	2	R	O	C	K	E	35	40	
							45			50										
DATE OF PHOTO		TYPE	2/	2	CLASS	4	NO. OF CARDS	3	SOURCE OF PHOTOGRAPH											
									Zolnierz Polski 15 Oct 61											
CLASSIFICATION	Approved For Release 2005/04/21 : CIA-RDP78-05867A000301230043-4										OWO									



Approved For Release 2005/04/21 : CIA-RDP78-05867A000301230043-4

PHOTO NO.	809497	REFERENCE	P-4241	LONGITUDE	53 78 N 56 08 E
COUNTRY	USSR				
AREA NO.	C167N	SUBJECT	C46	SUBJECT	E26
	BELEV		MONUMENT TO		W
	AK	HEROES	IN CITY		S

Monument to war heroes who perished while defending Belev; located in city square.

(7, 10)

DATE OF PHOTO	TYPE	QUALITY	CLASS	NO. OF CARDS	SOURCE OF PHOTOGRAPH
	4	3	4	2	BELEV, Tula, 1958
CLASSIFICATION	CAPTIONED BY				

Approved For Release 2005/04/21 : CIA-RDP78-05867A000301230043-4





PHOTO NO. 809500 APPROVED FOR RELEASE 2005/04/21 - CIA-RDP78-05867A000301230043-4

COUNTRY	USSR		PROVINCE						
AREA NO	Q 167N	SUBJECT	SUBJECT	SUBJECT	SUBJECT	SUBJECT	SUBJECT	SUBJECT	SUBJECT
	CIT	ANI							
	BELEV		LAB		STUDIES				A
	TRADE		CO-OPERATIVE						
	TEKHNIKUM.								

STATINTI

SU [ ] (p. 79)

(9, 25)

DATE OF PHOTO	TYPE	QUALITY	CLASS	NO. OF CARDS	SOURCE OF PHOTOGRAPH
	1	2	4	2	BELEV, Tula, 1958
CLASSIFICATION					CAPTIONED BY
					CL

APPROVED FOR RELEASE 2005/04/21 - CIA-RDP78-05867A000301230043-4

PHOTO NO. 809501  
 Approved For Release 2005/04/21 : CIA-RDP78-05867A000301230043-4  
 MAP REFERENCE P-4241 N15  
 LATITUDE 55 48 N  
 LONGITUDE 36 05 E

AREA NO	SUBJECT	SUBJECT	SUBJECT	SUBJECT	SUBJECT	SUBJECT	SUBJECT	SUBJECT
CABIN	USSR	CIN						
5	BELEV	10	PRAYON	15	HOUSE	20		
25	CULTURE	30		35		40		
45		50						

New bldg. housing

DATE OF PHOTO	TYPE	QUALITY	CLASS	NO. OF CARDS	SOURCE OF PHOTOGRAPH
	4	2	4	1	BELEV, Tula, 1958
CLASSIFICATION					CAPTIONED BY
					CL

PHOTO NO. 809502 *Approved For Release 2005/04/21 : CIA-RDP78-05867A000301230043-4*

COUNTRY SOUTHERN RHODESIA PROVINCE

AREA NO	SUBJECT	SUBJECT	SUBJECT	SUBJECT	SUBJECT	SUBJECT	SUBJECT	SUBJECT	SUBJECT
5V	M68	C38							
B	A	L	I	S	B	U	R	Y	(N.R.)
E	A	B	O	U	T				
M	C								

STATINTL

DATE OF PHOTO	TYPE	QUALITY	CLASS	NO. OF CARDS
61	4	1	4	2

CLASSIFICATION *Approved For Release 2005/04/21 : CIA-RDP78-05867A000301230043-4*

Approved For Release 2005/04/21 : CIA-RDP78-05867A000301230043-4

PHOTO NO. 809505	REF NO. 7-1-57	MAP REFERENCE	LATITUDE	LONGITUDE 30E
COUNTRY SOUTHERN SHORE				
AREA NO. 5Y	SUBJECT C26	SUBJECT C6B	SUBJECT	SUBJECT
	5	10	15	20
	25	30	35	40
	45	50		
\$ T R E E T \$ C E N E				

STATINTL

6-7	DATE OF PHOTO	TYPE	QUALITY	CLASS	NO. OF CARDS	20
				4	2	
CAPTIONED BY						

Approved For Release 2005/04/21 : CIA-RDP78-05867A000301230043-4

PHOTO NO. 809004  
 LOT NO. P4392  
 MAP REFERENCE C  
 LATITUDE 17° 30' E  
 LONGITUDE 30° E

COUNTRY SOUTHERN RHODESIA

AREA NO	SUBJECT	SUBJECT	SUBJECT	SUBJECT	SUBJECT	SUBJECT	SUBJECT	SUBJECT
5 Y	C26	C6B						
\$ A L I	5	\$ B U R V	10		\$ T R E E T	15		\$ C
E N E	25		30			35		
	45		50					

STATINTL

DATE OF PHOTO	TYPE	QUALITY	CLASS	NO. OF CARDS	SO
6-7	4	1	4	2	

CAPTIONED BY  
 Approved For Release 2005/04/21 - CIA-RDP78-05867A000301230043-4



PHOTO NO. 809305  
 APPROVED FOR RELEASE 2005/04/21 CIA-RDP78-05867A000301230043-4  
 SUBJECT NO. 74392  
 MAP REFERENCE  
 LATITUDE 12° 30' S  
 LONGITUDE 30° E

COUNTRY SOUTHERN RHODESIA

AREA NO	SUBJECT	SUBJECT	SUBJECT	SUBJECT	SUBJECT	SUBJECT	SUBJECT	SUBJECT	SUBJECT
5V	C2E	AHR							
\$ A L I	5	\$ B U R Y	10		I O B	15	A C C O		20
A R E H O U \$ E	25		30			35			40
	45		50						

STATINTL

DATE OF PHOTO	TYPE	QUALITY	CLASS	NO. OF CARDS	SO
7-24	1	4	1	4	2

PHOTO NO. 807508		LOZ NO. <i>Approved For Release 2005/04/21 CIA-RDP78-05867A000301230043-4</i>		MAP REFERENCE		LATITUDE 43 00 N		LONGITUDE 41 40 E	
COUNTRY USSR				PROVINCE					
AREA NO. B324N	SUBJECT 3CE	SUBJECT 9CZ	SUBJECT CZG	SUBJECT ALA	SUBJECT 3GJ				
P O T I		F L O A T I N G				D R Y			
G C K		C O N T A I N I N G				T A R G E T			
T I F L D A T I N G						D O C K ; A N D H A R B O R			
SMALL					CRAFT AT YELYAVA NAVAL SHIPYARD IN THE INNER BASIN.				
DATE OF PHOTO		TYPE	QUALITY	CLASS	NO. OF CARDS	SOURCE OF PHOTOGRAPH 25X1A			
6-7 SEPT 61		14	2	B	5				
CLASSIFICATION		<i>Approved For Release 2005/04/21 CIA-RDP78-05867A000301230043-4</i>							
S/NF/CC									

Approved For Release 2005/04/21 : CIA-RDP78-05867A000301230043-4

PHOTO NO. 809507  
 AREA NO. B324N  
 MAP REFERENCE. 43 00N 41 40E  
 LATITUDE 43 00N  
 LONGITUDE 41 40E

COUNTRY USSR  
 PROVINCE

AREA NO.	SUBJECT	SUBJECT	SUBJECT	SUBJECT	SUBJECT	SUBJECT	SUBJECT	SUBJECT
B324N	36J	3CG	C2G	ALA				
POTI		TW		RIGA		CLAS	SS	
ESCORT		VESSELS		PEND				
ANT	# 711	820						

MOORED AT  
 YELYAVA NAVAL SHIPYARD IN THE INNER  
 BASIN. NOTE SMALL WOODEN HUT TO STARBOARD  
 SIDE OF GUN TURRET ON PENDANT NO. 711.

DATE OF PHOTO 6-7 SEPT 61  
 TYPE 14  
 QUALITY 2  
 CLASS B  
 NO. OF CARDS 4  
 SOURCE OF PHOTOGRAPH 25X1A

CLASSIFICATION S/NF/CC  
 Approved For Release 2005/04/21 : CIA-RDP78-05867A000301230043-4

PHOTO NO. 809508 Approved For Release 2005/04/21 CIA-RDP78-05867A000301230043-4

COUNTRY USSR PROVINCE

AREA NO	SUBJECT	SUBJECT	SUBJECT	SUBJECT	SUBJECT	SUBJECT	SUBJECT	SUBJECT
B324N	3GT	3CG	C2G	ALA				
POTI	5	TW	10	RIGIA	15	CLAS	20	S
ESCORT	25	VESSELS	30	PEND	35		40	
ANT	45	711	820	MOORED AT				

YELYAVA NAVAL SHIPYARD IN THE INNER BASIN. NOTE SMALL WOODEN HUT TO STARBOARD SIDE OF B GUN TURRET ON PENDANT NO. 711.

DATE OF PHOTO 67 SEPT 14 2 B 4

TYPE 4

QUANTITY 2

CLASS B

NO. OF CARDS 4

SOURCE OF PHOTOGRAPH 25X1A

CLASSIFICATION S/N F/C C

Approved For Release 2005/04/21 CIA-RDP78-05867A000301230043-4

PHOTO ANALYSIS REPORT

Approved For Release 2005/04/21 : CIA-RDP78-05867A000301230043-4

PHOTO NO:	809509	INDEX NO:	543	MAP REFERENCE:		LATITUDE:	44° 40' N	LONGITUDE:	41° 40' E
COUNTRY:	USSR		PROVINCE:						
AREA NO:	B324N	SUBJECT:	3GT	SUBJECT:	3CG	SUBJECT:	C2G	SUBJECT:	ALA
	POT 1		5		TW		10		RIGA
	ESCOR		25		-		30		LESS FLS
	ANT		45		711		50		3820
MOORED AT YELYAVA NAVAL SHIPYARD IN THE INNER BASIN. NOTE SMALL WOODEN HUT TO STARBOARD SIDE OF B GUN TURRET ON PENDANT NO. 711.									
3730									
DATE OF PHOTO:	6-7 SEPT 61	TYPE:	140	QUALITY:	2	CLASS:	B	NO. OF CARDS:	4
CLASSIFICATION:	SECRET		S/NF/CC		CE				
FORM NO. 174	USE PREVIOUS EDITIONS								

PHOTO ANALYSIS REPORT

PHOTO NO. 809510 Approved For Release 2005/04/21 : CIA-RDP78-05867A000301230043-4

COUNTRY USSR

AREA B324N SUBJECT 36J SUBJECT 3CG SUBJECT C2G SUBJECT ALA

PID I 1 5 10 15 20

E S 25 30 35 40

A 45 # 2.0

YELYAYA NAVAL SHIPYARD IN THE INNER BASIN. NOTE SMALL WOODEN HUT ON STARBOARD SIDE OF P. GUN TOWER ON PENDANT NO. 711.

25X1A

DATE OF PHOTO TYPE QUANTITY CLASS NO. OF CARDS

6-7 Sept 16 1 2 B 4

CLASSIFICATION S/NF/CC CAPTIONED BY CZ

PHOTO NO. 809511 Approved For Release 2005/04/21 : CIA-RDP78-05867A000301230043-4

COUNTRY	USSR							
AREA NO.	B324N	SUBJECT	ALA	C24	909	9C1	9C4	
	P D T I		SE		C O R N E R			
	N E R		B A S I N		T U G		P A T R	
	O L		B O A T					

LEFT TO RIGHT: TUG WITH DISMANTLED STACK; BARGE, POSSIBLE PENDANT NO. MBSN-385250; POZHARNYY-1-CLASS FIRE-FIGHTING VESSEL, PENDANT NO. PDK-67. PATROL BOAT ON SHORE IN RIGHT BACKGROUND.

7,30

25X1A

DATE OF PHOTO	6-7 Sept 61	TYPE	1	QUALITY	2	CLASS	B	NO. OF CARDS	5
Approved For Release 2005/04/21 : CIA-RDP78-05867A000301230043-4									
CAPTIONED BY 7									

PHOTO NO. 809512 **Approved For Release 2005/04/21 : CIA-RDP78-05267A000301230043-4** LOT NO. P4382 MAP REFERENCE. LATITUDE 44 40 E LONGITUDE

COUNTRY USSR PROVINCE

AREA NO.	SUBJECT	SUBJECT	SUBJECT	SUBJECT	SUBJECT	SUBJECT	SUBJECT	SUBJECT
B324N	8GJ	ALA	ALY	9CI	3D8			
P D T I		N E		C O R N E R				
A V A L		B A S I N		B A R G E				
S T I L		L I N G		S H I P				

• LEFT TO RIGHT: BARGE, PENDANT NO. MBSN - 421250; DISTILLING SHIP, PENDANT NO. VADOLEY - 3; VESSEL, PENDANT NO. PKZ - 85; FOUR P-6-CLASS MTBS. TIP OF SOUTH DIVIDING MOLE IN FOREGROUND.

DATE OF PHOTO	TYPE	QUALITY	CLASS	NO. OF CARDS	SOURCE OF PHOTOGRAPH
6-7 Sept	H	2	B	5	25X1A
CLASSIFICATION S/NF/CC					CAPTIONED BY CZ



PHOTO NO. 809513 OFFICE FILE # 4322 MAP REFERENCE. LATITUDE 44 40 E LONGITUDE 26 15 E  
 Approved For Release 2005/04/21 : CIA-RDP78-05867A000301230043-4

COUNTRY	USSR														
AREA NO.	B324N	SUBJECT	388	SUBJECT	ALA	SUBJECT	3CG	SUBJECT	C2G	SUBJECT		SUBJECT		SUBJECT	
	P	D	T	I			I	N	N	E	R		B	A	S
	R	D	N	S	H	T	A	D	T		S	U	B		C
	S		R		R	I	G	A		E	S	C			

LEFT TO RIGHT: TWO KRONSHIADT - CLASS SUBMARINE CHASERS  
 ONE WITH POSSIBLE PENDANT NO. 981; MODIFIED RIGA CLASS ESCORT  
 VESSEL, PENDANT NO. 168, WITH HAWK SCREECH RADAR ATOP  
 HEIGHTENED BRIDGE AND TOP NET RADAR ON MAST; RIGA CLASS ESCORT  
 VESSEL, PENDANT NO. 075.  
 3, 7, 23, 30

DATE OF PHOTO	TYPE	QUALITY	CLASS	NO. OF CARDS	SOURCE OF PHOTOGRAPH
6-7 Sept 61	4	2	B	4	26X1A

CLASSIFICATION: S/N/C Approved For Release 2005/04/21 : CIA-RDP78-05867A000301230043-4

PHOTO NO. 809514 APPROVED FOR RELEASE 2005/04/21 CIA-RDP78-05867A000301230043-4

COUNTRY	USSR							
AREA NO.	SUBJECT	SUBJECT	SUBJECT	SUBJECT	SUBJECT	SUBJECT	SUBJECT	SUBJECT
8324N	388	ALA	3CG	C2G				
P O T I		I N	N E R	B A S I N				K
R O N S	H T	A D T	S U B	C H A S E R				
S	R I G A	E S C						

LEFT TO RIGHT: TWO KRONSHADT - CLASS SUBMARINE CHASERS  
 ONE WITH POSSIBLE PENDANT NO. 991; MODIFIED RIGA CLASS ESCORT  
 VESSEL, PENDANT NO. 168, WITH HAWK SCREECH RADAR ATOP  
 HEIGHTENED BRIDGE AND TOP NET RADAR ON MAST; RIGA CLASS ESCORT  
 VESSEL, PENDANT NO. 175.

DATE OF PHOTO	TYPE	QUALITY	CLASS	NO. OF CARDS	SOURCE OF PHOTOGRAPH
6-7 Sept	4	2	B	4	25X1A

PHOTO NO. 809515 APPROVED FOR RELEASE 2005/04/21 CIA-RDP78-05867A000301230043-4

COUNTRY	USSR							
AREA NO	SUBJECT	SUBJECT	SUBJECT	SUBJECT	SUBJECT	SUBJECT	SUBJECT	SUBJECT
B324N	AG8	ALA	C2G	3CG	388			
P O T I		L K G		S E		T W R D		I N
N E R		B A S I N		[ K R O N		S H T A		D
T S		R I G A		S ]				

LEFT TO RIGHT: TWO KRONSHIADT-CLASS SUBMARINE CHASERS  
~~ONE WITH POSSIBLE PENDANT NO. 171~~; MODIFIED RIGA-CLASS  
 ESCORT VESSEL, PENDANT NO. 168, WITH HAWK SCREECH RADAR ATOP  
 HEIGHTENED BRIDGE AND TOP NET RADAR ON MAST; RIGA CLASS  
 ESCORT VESSEL, PENDANT NO. 175. 3,7,30

DATE OF PHOTO	TYPE	QUALITY	CLASS	NO. OF COPIES	SOURCE OF PHOTOGRAPH
6-7 Sept					25X1A
CLASSIFICATION					
SINF/CC					
CAPTIONED BY					
CZ					

APPROVED FOR RELEASE 2005/04/21 CIA-RDP78-05867A000301230043-4

PHOTO NO. 80959B URGENT For Release 2005/04/21: CIA-RDP78-05867A000301230043-4

COUNTRY USSR PROVINCE

AREA NO	SUBJECT	SUBJECT	SUBJECT	SUBJECT	SUBJECT	SUBJECT	SUBJECT	SUBJECT
B324N	AG8	ALA	CZG	3CG	388			
P O T I	<sup>5</sup>	L K G	<sup>10</sup>	S E	<sup>15</sup>	T W R D	<sup>20</sup>	I N
N E R	<sup>25</sup>	B A S I N	<sup>30</sup>	[ K R O N	<sup>35</sup>	S H T A	<sup>40</sup>	D
T S	<sup>45</sup>	R I G A	<sup>50</sup>	S ]				

LEFT TO RIGHT: TWO KRONSHADT-CLASS SUBMARINE CHASERS  
~~ONE WITH POSSIBLE PENDANT NO. 168~~; MODIFIED RIGA-CLASS  
 ESCORT VESSEL, PENDANT NO. 168, WITH HAWK SCREECH RADAR ATOP  
 HEIGHTENED BRIDGE AND TOP NET RADAR ON MAST; RIGA CLASS  
 ESCORT VESSEL, PENDANT NO. 175. 3,7,30

DATE OF PHOTO	TYPE	QUALITY	CLASS	NO. OF CARDS	SOURCE OF PHOTOGRAPH
6-T Sept	6	4	2	B	S

Approved For Release 2005/04/21 : CIA-RDP78-05867A000301230043-4

PHOTO NO. 809517 LOT NO. 3224N MAP REFERENCE. LATITUDE 23730 LONGITUDE 40E

COUNTRY USSR PROVINCE

AREA NO	SUBJECT	SUBJECT	SUBJECT	SUBJECT	SUBJECT	SUBJECT	SUBJECT	SUBJECT
3224N	ALA	C2G	3L2	9Gw				
POTI		CAM			UFL	AGED	WA	
TCH	TOWER				N	OIE	HARBOR	
R								

DATE OF PHOTO TYPE QUALITY CLASS NO. OF CARDS SOURCE OF PHOTOGRAPH 25X1A

6754 014 2 B 4

Approved For Release 2005/04/21 : CIA-RDP78-05867A000301230043-4

SINECC

PHOTO NO. 809515 Approved For Release 2005/04/21 : CIA-RDP78-05867A000301230043-4

COUNTRY USSR PROVINCE

AREA NO.	SUBJECT	SUBJECT	SUBJECT	SUBJECT	SUBJECT	SUBJECT	SUBJECT	SUBJECT
B324N	ALA	C2G	AGB					
POTI								
RBOR								
RIP								

PANORAMA OF HIGH RIBBON AREA MOVING S F R T I P OF W BREAKWATER. PART 1 OF 6 PART PANORAMA. SEE CIA THRU [ ] 809523

DATE OF PHOTO: 6-7 Sept 1961 TYPE: S/WF/CC QUALITY: CLASS: 9,30 NO. OF CARDS: 3 SOURCE OF PHOTOGRAPH: 25X1A

Approved For Release 2005/04/21 : CIA-RDP78-05867A000301230043-4  
 CLASSIFICATION: S/WF/CC CAPTIONED BY: CZ

PHOTO NO. 809519  
 LOG NO. F-438  
 MAP REFERENCE QA-RDP78-05867A000301230043-4  
 LATITUDE 44 40 E  
 LONGITUDE 40 E

COUNTRY USSR  
 PROVINCE

AREA NO.	SUBJECT	SUBJECT	SUBJECT	SUBJECT	SUBJECT	SUBJECT	SUBJECT	SUBJECT
B 324N	ALA	C2G	AGB					
P O T I	5	P A N O R A M A	10	O F	15	H A	20	
R B O R	25	A R E A	30	M O V I N G	35	S	40	F
R T I P	45	O F	50	W		B R E A K W A T E R .		P A R T

2 OF 6 PART PANORAMA. SEE CIA 709519  
 25X1A  
 THEN [ ] 809523.

1,30

DATE OF PHOTO	TYPE	QUALITY	CLASS	NO. OF CARDS	SOURCE OF PHOTOGRAPH
6-7 Sept	4	2	B	3	25X1A

Approved For Release 2005/04/21 : CIA-RDP78-05867A000301230043-4

SN/CC C2

PHOTO NO.	809320	LOT NO.	Approved For Release 2005/04/21 : CIA-RDP78-05867A000301230043-4	MAP REFERENCE		LATITUDE	40° 30' N	LONGITUDE	144° 40' E
COUNTRY	USSR								
AREA NO.	B 324 N	SUBJECT	ALA	SUBJECT	C 26	SUBJECT	A G 3	SUBJECT	ALTE
	P O T I				P A N O R A M A				H I A
	R B O R		A R E A		M O U N T I N G				S F
	R T I		P O F		B R E A K W A T E R . P A R T				
3 OF 6 PART PANORAMA. SPECIA									
25X1A									
TIEU									
7, 29, 30									
DATE OF PHOTO	6-7 Sept 61	TYPE	4	QUALITY	2	CLASS	B 4	NO. OF CARDS	25X1A
CLASSIFICATION	Approved For Release 2005/04/21 : CIA-RDP78-05867A000301230043-4								



PHOTO NO. 80497 Approved For Release 2005/04/21 : CIA-RDP78-05867A000301230043-4

COUNTRY USSR PROVINCE

AREA NO.	SUBJECT	SUBJECT	SUBJECT	SUBJECT	SUBJECT	SUBJECT	SUBJECT	SUBJECT	SUBJECT
B324N	ALA	CLG	AGG	301					
POTI	5	PA	10	BR	15	AN	20		
RE	25	ER	30	MA	35	US	40		
R	45	AN	50	W		BER			

4 OF 6 PART PANORAMA

25X1A

NOTE PARTIALLY

DISMANTLED NAVAL VESSEL IN RIGHT BACKGROUND.

3, 7, 20

DATE OF PHOTO	TYPE	QUALITY	CLASS	NO. OF CARDS	SOURCE OF PHOTOGRAPH
6-7-51	4	2	B	4	25X1A

CLASSIFICATION Approved For Release 2005/04/21 : CIA-RDP78-05867A000301230043-4

PHOTO NO.	809522	MAP REFERENCE	P-4382	LATITUDE	44° 40' N	LONGITUDE	123° 00' E
COUNTRY	USSR						
AREA NO	B324N	SUBJECT	ALA	SUBJECT	C29	SUBJECT	ALC
	POTI				PANORAMA		OF HA
	RBOR		AREA		MOVING		S F
	R TIP		OF		W		BREAKWATER. PART
5 OF 6 PART PANORAMA. SEE CIA							
THRU <span style="border: 1px solid black; display: inline-block; width: 50px; height: 20px; vertical-align: middle;"></span>							
DATE OF PHOTO	6-7 Sept 61	TYPE	4	QUALITY	2	CLASS	B
CLASSIFICATION	SINFLCC	NO. OF CLASS	3	SOURCE OF PHOTOGRAPH	25X1A		
Approved For Release 2005/04/21 : CIA-RDP78-05867A000301230043-4				04721			

PHOTO NO. 809523 <sup>REF NO.</sup> 154382 <sup>MAP REFERENCE</sup> 78-05867A000301230043-4 <sup>LATITUDE</sup> 44 40 E <sup>LONGITUDE</sup>

COUNTRY USSR <sup>PROVINCE</sup>

AREA NO	SUBJECT	SUBJECT	SUBJECT	SUBJECT	SUBJECT	SUBJECT	SUBJECT	SUBJECT
B 324 N	ALA	CZG	ALC	AG8				
P O T I	<sup>5</sup>	P A N O R A M A	<sup>10</sup>	O F	<sup>15</sup>	H A	<sup>20</sup>	
R B O R	<sup>25</sup>	A R E A	<sup>30</sup>	M O V I N G	<sup>35</sup>	S	<sup>40</sup>	F
R	<sup>45</sup>	T I D	<sup>50</sup>	O F	<sup>55</sup>	W	<sup>60</sup>	B R E A K W A T E R . P A R T

6 OF 6 PART PANORAMA. SEE CIA  
THRU [ ]

DATE OF PHOTO	TYPE	QUALITY	CLASS	NO. OF CARDS	SOURCE OF PHOTOGRAPH
6-7 Sept 61	4	2	B	4	25X1A

Approved For Release 2005/04/21 : CIA-RDP78-05867A000301230043-4

PHOTO NO. 809524

COUNTRY USSR

AREA NO B324N

SUBJECT ALA ALL C2G

POTI PANORAMA OF HA

RBOR AREA MOUNTAIN F

RTP OF BREAKWATER, PART 1

OF 3 PART PANORAMA - SEE CIA

THRU [ ]

DATE OF PHOTO 6-7 Sept 61

TYPE 4

QUALITY 2

CLASS B

NO. OF CARDS 3

SOURCE OF PHOTOGRAPH 25X1A

CLASSIFICATION SINECC

PHOTO ANALYSIS REPORT

PHOTO NO. 809525

MAP REFERENCE: [ ]

LATITUDE: [ ]

LONGITUDE: [ ]

COUNTRY: USSR

PROVINCE: [ ]

AREA NO	SUBJECT	SUBJECT	SUBJECT	SUBJECT	SUBJECT	SUBJECT	SUBJECT	SUBJECT
B 324 N	ALA	ALC	C2G	AG8				
F O T I		P A N O R A M A						
R B O R	A R E A		M O V I N G					
R T I P								

OF 3 PART PANORAMA. SEE [ ]

THRU [ ]

DATE OF PHOTO: 6-75

TYPE: 4

QUALITY: 2

CLASS: B

NO. OF SLIDS: 4

SOURCE OF PHOTOGRAPH: 25X1A

CAPTIONED BY: [ ]

PHOTO NO. 809526 LOT NO. P4382 MAP REFERENCE. C LATITUDE 52°20'N LONGITUDE 41°40'E

COUNTRY USSR PROVINCE

AREA NO	SUBJECT	SUBJECT	SUBJECT	SUBJECT	SUBJECT	SUBJECT	SUBJECT	SUBJECT
B324N	ALA	ALL	C2G	AG8				
POTI	5	PA	10	NO	15	RA	20	MA
RBOR	25	AREA	30	MOVING	35	N	40	F
R	45	TIP	50	OF	55	N	60	BREAKWATER PART 3

OF 3 PART PANORAMA. SEE [ ]  
THRU [ ]

DATE OF PHOTO	TYPE	QUALITY	CLASS	NO. OF SLIDS	SOURCE OF PHOTOGRAPH
6-7 Sept 61	4	2	B	4	25X1A

CLASSIFICATION: Approved For Release 2005/04/21 : CIA-RDP78-05867A000301230043-4

PHOTO NO. 809527	JOE NO. FD 4322	MAP REFERENCE 4/21: CA-RDP78-05867A000301230043-4	LATITUDE	LONGITUDE 4140E												
COUNTRY USSR	PROVINCE															
AREA NO. B324N	SUBJECT ALB	SUBJECT	SUBJECT	SUBJECT	SUBJECT	SUBJECT	SUBJECT	SUBJECT								
P	O	T	I	D	R	E	D	G	E	V	O	L	G	O	-	D
O	N	W	U	F	H	A	R	B	O	R	E	N	T	R	A	
N	C	E														
										30		25X1A				
DATE OF PHOTO	TYPE	QUALITY	CLASS	NO. OF CARDS	SOU											
6-7 Sept 61	4	2	B	1												
Approved For Release 2005/04/21 : CIA-RDP78-05867A000301230043-4																
S/NF CC CZ																

Approved For Release 2005/04/21 : CIA-RDP78-05867A000301230043-4

PHOTO NO.	809528		MAP REFERENCE	P4382				LATITUDE	78-05867A000301230043-4				LONGITUDE
COUNTRY	USSR												
AREA NO.	N 3D8												
SUBJECT	P-6		CLASS		MTB		15		POSS		LB		
SUBJECT	LE		PENDANT		NO.		35		644,		OF		
SUBJECT	F		POTI		HARBOR		50						
DATE OF PHOTO	L-7 Sept 61		3 2		B 1		3, 30		SOURCE OF PHOTOGRAPH		25X1A		
CLASSIFICATION	SINCE												

Approved For Release 2005/04/21 : CIA-RDP78-05867A000301230043-4



Approved For Release 2005/04/21 : CIA-RDP78-05867A000301230043-4

PHOTO NO.	809529	MAP REFERENCE	78-05867A000301230043-4	LATITUDE		LONGITUDE	
COUNTRY	USSR						
AREA NO.	N 3D8	SUBJECT		SUBJECT		SUBJECT	
	P-6	CLAS	SS	10	MTB	15	POSSIB
	LE	PEN	DANT	25	NO.	35	644, OF
	F	POTI	HARBOR	45		50	

3,30

25X1A

DATE OF PHOTO	6-7 Sept 61	TYPE	E 2	CLASS	B 1	NO. OF CARDS	50
CLASSIFICATION	Approved For Release 2005/04/21 : CIA-RDP78-05867A000301230043-4						
CAPTIONED BY	S/N F/S S E Z						

PHOTO NO. 809530		Approved For Release 2005/04/21 : CIA-RDP78-05867A000301230043-4		LATITUDE 05207A000301230043-44-35W		LONGITUDE	
COUNTRY Brazil			PROVINCE RIO DE JANEIRO				
AREA NO. 533H	SUBJECT AMH	SUBJECT	SUBJECT	SUBJECT	SUBJECT	SUBJECT	SUBJECT
I	T	A	T	10	R	A	D
A	I	A	I	A	15	O	T
					20		P
					25		
					30		
					35		
					40		
					45		
					50		
(23)							
DATE OF PHOTO		TYPE	QUALITY	CLASS	NO. OF CARDS	SOURCE OF PHOTOGRAPH	
60		4	1	3	1	25X1A	
CLASSIFICATION		Approved For Release 2005/04/21 : CIA-RDP78-05867A000301230043-4					

PHOTO NO. 809531 APPROVED FOR RELEASE 2005/04/21 : CIA-RDP78-05867A000301230043-4 44-350  
 MAP REFERENCE 22-28 S. LATITUDE 30 LONGITUDE

COUNTRY Brazil PROVINCE RIO DE JANEIRO

AREA NO 533H SUBJECT AMH SUBJECT SUBJECT SUBJECT SUBJECT SUBJECT SUBJECT SUBJECT

I	T	A	T	A	I	A	10	R	A	D	I	O	15	L	U	P	I	20
T	V	25	R	E	L	A	Y	30	S	T	A	T	I	O	N	40	↑	
		45						50										

OFF THE AIR SIGNAL FROM Rio.

(23)

DATE OF PHOTO	TYPE	QUALITY	CLASS	NO. OF CARDS	SOURCE OF PHOTOGRAPH
60	1	2	3	1	25X1A

CLASSIFICATION CAPTIONED BY APPROVED FOR RELEASE 2005/04/21 : CIA-RDP78-05867A000301230043-4



Approved For Release 2005/04/21 : CIA-RDP78-05867A000301230043-4

PHOTO NO. 809533 LATITUDE 30 LONGITUDE 35W

COUNTRY BRAZIL PROVINCE RIO DE JANEIRO

AREA NO	SUBJECT	SUBJECT	SUBJECT	SUBJECT	SUBJECT	SUBJECT	SUBJECT	SUBJECT
533 H	AMH							
	I	T	A	T	A	I	A	
	E	R	A	T	TV	R	E	L
	O	N						

(23)

DATE OF PHOTO	TYPE	QUALITY	CLASS	NO. OF CARDS	SOURCE OF PHOTOGRAPH
601	2	3	1	25X1A	

CLASSIFICATION Approved For Release 2005/04/21 : CIA-RDP78-05867A000301230043-4

PHOTO NO. 809534 Approved For Release 2005/04/21 : CIA-RDP78-05867A000301230043-4  
 P 4419 22 20 44-35 W.

COUNTRY BRAZIL PROVINCE RIO DE JANEIRO

AREA NO	SUBJECT	SUBJECT	SUBJECT	SUBJECT	SUBJECT	SUBJECT	SUBJECT	SUBJECT
533H	AKU	AMH						
	5		10			15		20
	ITA	AIA	(R)			R	A	D
	25		30			35		40
	UPI	MAINTENANCE						JEEP
	45		50					

AND ACCESS ROAD TO TV RELAY STATION.

(23, 28)

DATE OF PHOTO	TYPE	QUALITY	CLASS	NO. OF CARDS	SOURCE OF PHOTOGRAPH
6 0 4	2	3	2	25X1A	

CLASSIFICATION Approved For Release 2005/04/21 : CIA-RDP78-05867A000301230043-4



Approved For Release 2005/04/21 : CIA-RDP78-05867A000301230043-4

PHOTO NO. 809536 SUBJECT P4419 C LATITUDE 19-50 S. LONGITUDE 43-56 W

COUNTRY BRAZIL PROVINCE ~~RIO~~ MINAS GERAIS

AREA NO	SUBJECT	SUBJECT	SUBJECT	SUBJECT	SUBJECT	SUBJECT	SUBJECT	SUBJECT
333H	AMH							
B	E	L	O	H	O	R	I	Z
O	T	U	P	I	T	V	S	T

(22)

DATE OF PHOTO	TYPE	QUALITY	CLASS	NO. OF CARDS	SOURCE OF PHOTOGRAPHY
60	1	2	3	1	25X1A

CLASSIFICATION Approved For Release 2005/04/21 : CIA-RDP78-05867A000301230043-4



Approved For Release 2005/04/21 : CIA-RDP78-05867A000301230043-3-20W

PHOTO NO. 809537 REFERENCE P4419 C LATITUDE 22° 45' 00" S LONGITUDE 50° 12' 00" W

COUNTRY BRAZIL PROVINCE MINAS GERAIS

AREA NO	333H	SUBJECT	AMH	SUBJECT		SUBJECT		SUBJECT		SUBJECT		SUBJECT		SUBJECT	
	J	U	I	Z	D	E	F	O	R	R	R	A	D	I	O
	T	U	P	I	T	V	T	R	A	N	S	M	I	T	T

(OF BRAZILIAN MANUFACTURE)

(23)

DATE OF PHOTO	TYPE	QUALITY	CLASS	NO. OF CARDS	SOURCE OF PHOTOGRAPH
6 0	4	2	3	1	25X1A
CLASSIFICATION					CAPTIONED BY

Approved For Release 2005/04/21 : CIA-RDP78-05867A000301230043-4

Approved For Release 2005/04/24 : CIA-RDP78-05867A000301230043-4

PHOTO NO.	809538	APPROX. COORDINATES	P4419	PARITY	C	LONGITUDE	21-45-21-20 W	
COUNTRY	BRAZIL		PROVINCE					MINAS GERAIS
AREA NO	333 H	SUBJECT	AMH	SUBJECT		SUBJECT		
	J	U	I	Z	5	D	E	
					10	F	O	
						R	A	
					15	R	A	
						D	I	
					20	T	R	
						A	N	
					25	S	M	
						I	T	
					30	T	T	
						E	R	
					35			
					40			
					45			
					50			
(OF <u>B</u> RAZILIAN MANUFACTURE)								
(23)								
DATE OF PHOTO	TYPE	QUALITY	CLASS	NO. OF CARDS	SOURCE OF PHOTOGRAPH			
	6 0 4	2	3	1	25X1A			
CLASSIFICATION	Approved For Release 2005/04/24 : CIA-RDP78-05867A000301230043-4							

Approved For Release 2005/04/21 : CIA-RDP78-05867A000301230043-B - 46 W

PHOTO NO. 809539 P 449 (NIS) LATITUDE 22 LONGITUDE 46 W

COUNTRY BRAZIL PROVINCE MINAS GERAIS

AREA NO	SUBJECT	SUBJECT	SUBJECT	SUBJECT	SUBJECT	SUBJECT	SUBJECT	SUBJECT
333H	AMH							
R	E	S	S	A	Q	U	I	N
U	P	I	T	V	S	T	A	T
C	O	N	S	T	R			

(23)

DATE OF PHOTO	TYPE	QUALITY	CLASS	NO. OF CARDS	SOURCE OF PHOTOGRAPH
6 0 4	1	3	1		25X1A

CLASSIFICATION Approved For Release 2005/04/21 : CIA-RDP78-05867A000301230043-4

PHOTO NO. 809540  
 LOT NO. 3757  
 MAP REFERENCE  
 LATITUDE 35° 26' E  
 LONGITUDE 51° 26' E  
 Approved For Release 2005/04/21 : CIA-RDP78-05867A000301230043-4

COUNTRY	IRAN		PROVINCE	TEHERAN														
AREA NO	325K	SUBJECT	PK6	SUBJECT	PK9	SUBJECT	PK2	SUBJECT		SUBJECT		SUBJECT		SUBJECT		SUBJECT		
		5	TEHERAN			10	AIRPORT			15				20				PK
		25	MAN GARS			30				35				40				
		45				50												

①

25X1A

DATE OF PHOTO	TYPE	QUALITY	CLASS	NO. OF CARDS
July 1961	4	2	3	3

Approved For Release 2005/04/21 : CIA-RDP78-05867A000301230043-4

PHOTO NO. 809541 Approved For Release 2005/04/21 : CIA-RDP78-05867A000301230043-4


COUNTRY VIETNAM PROVINCE COCHIN CHINE

AREA NO	SUBJECT	SUBJECT	SUBJECT	SUBJECT	SUBJECT	SUBJECT	SUBJECT	SUBJECT	SUBJECT
32L	COB	C34							
	5		10		15			20	
	25		30		35			40	
	45		50						

UNDER RECONSTRUCTION AFTER ATTACK BY REBEL PARACHUTISTS OF VIETNAMESE ARMY.

(12)

25X1C



DATE OF PHOTO	TYPE	QUALITY	CLASS	NO. OF CARDS
Nov 60	4	2	3	2

CLASSIFICATION Approved For Release 2005/04/21 : CIA-RDP78-05867A000301230043-4

PHOTO NO. **S09542** LIST NO. **Approved For Release 2005/04/21 : CIA-RDP78-05867A000301230043-4** MAP REFERENCE. **188 42 E** LATITUDE **188 42 E** LONGITUDE


COUNTRY **VIETNAM** PROVINCE **COCHIN CHINE**

AREA NO.	SUBJECT	SUBJECT	SUBJECT	SUBJECT	SUBJECT	SUBJECT	SUBJECT	SUBJECT	SUBJECT
<b>32L</b>	<b>C56</b>	<b>C24</b>							
<b>S A I G O N</b>	<b>5</b>		<b>10</b>	<b>M E</b>		<b>15</b>		<b>C H I E</b>	<b>20</b>
<b>P</b>	<b>25</b>	<b>U I E T N A M E S E</b>	<b>30</b>			<b>35</b>		<b>S U R E</b>	<b>40</b>
<b>T E</b>	<b>45</b>		<b>50</b>						

UNDER RECONSTRUCTION AFTER ATTACK BY REBEL PARACHUTISTS OF VIETNAMESE ARMY

25X1C

DATE OF PHOTO	TYPE	QUALITY	CLASS	NO. OF CARDS
<b>Nov 60</b>	<b>4</b>	<b>2</b>	<b>3</b>	<b>2</b>




CLASSIFICATION **Conf** **Approved For Release 2005/04/21 : CIA-RDP78-05867A000301230043-4**

Approved For Release 2005/04/21 : CIA-RDP78-05867A000301230043-4

PHOTO NO. 809543	LOT NO.	MAP REFERENCE	LATITUDE	LONGITUDE
COUNTRY VIETNAM	PROVINCE COCHINCHINE			
AREA NO. 321	SUBJECT D36	SUBJECT ALG	SUBJECT ALJ	SUBJECT
	SUBJECT AIGON	SUBJECT LKG	SUBJECT FR	SUBJECT CLUB
	SUBJECT NAUTIQUE	SUBJECT AIGON	SUBJECT RIV	SUBJECT
	SUBJECT ER	SUBJECT LFT	SUBJECT B.G.	SUBJECT

25X1C



2/30/

DATE OF PHOTO	TYPE	QUALITY	CLASS	NO. OF CARDS
June 61	4	2	3	3

Approved For Release 2005/04/21 : CIA-RDP78-05867A000301230043-4

Approved For Release 2005/04/21 : CIA-RDP78-05867A000301230043-4

PHOTO NO.	809544		MAP REFERENCE			LATITUDE	16° 42' E		LONGITUDE	106° 42' E					
COUNTRY	VIETNAM			PROVINCE	COCHINCHINE										
AREA NO.	32L	SUBJECT	COB	SUBJECT	CR2	SUBJECT	CA B	SUBJECT	AMO	SUBJECT		SUBJECT		SUBJECT	
	5	10	15	20											
	25	30	35	40											
	45	50													
BANK BLDG IN BG (ON FORMER GEORGES GUYMER STREET)															
25X1C															
(67)															
DATE OF PHOTO	TYPE	QUALITY	CLASS	NO. OF CAR											
June 61	4	2	3	4											
Approved For Release 2005/04/21 : CIA-RDP78-05867A000301230043-4															
CLASSIFICATION															


PHOTO ANALYSIS REPORT



PHOTO NO. 809545 Approved For Release 2005/04/21 : CIA-RDP78-05867A000301230043-4

COUNTRY	VIETNAM		PROVINCE	COCHINCHINE					
AREA NO	32L	SUBJECT	SUBJECT	SUBJECT	SUBJECT	SUBJECT	SUBJECT	SUBJECT	SUBJECT
		5	10	15	20	25	30	35	40
	AI	G	W	A	R	E	H	O	U
	A	R	C	H	I	N	O	I	S
		25	30	35	40				
		45	50						

25X1C



DATE OF PHOTO	TYPE	QUALITY	CLASS	NO. OF CARDS
June 61	4	2	3	2

Approved For Release 2005/04/21 : CIA-RDP78-05867A000301230043-4

PHOTO ANALYSIS REPORT

PHOTO NO. 89516 Approved For Release 2005/04/21 : CIA-RDP78-05867A000301230043-4

COUNTRY	VIETNAM		PROVINCE	COCHINCHINE					
AREA NO.	32L	SUBJECT	206	SUBJECT		SUBJECT		SUBJECT	
	DAI GON			FOREIGN				OFFICE	
	PROTOCOL							SECTION	
	OFFICER								
ON ALEXANDRE DE RHODES STREET.									

25X1C

DATE OF PHOTO	TYPE	QUALITY	CLASS	NO. OF CARDS	50
				3	1
Approved For Release 2005/04/21 : CIA-RDP78-05867A000301230043-4					
CLASSIFICATION	CAPTIONED BY				
Conf	[Signature]				

PHOTO NO. 809547

Approved For Release 2005/04/21 : CIA-RDP78-05867A000301230043-4

LOT NO. 1547

MAP REFERENCE

LATITUDE 106 42 E

COUNTRY VIETNAM

PROVINCE COCHIN CHINE

AREA NO.	SUBJECT	SUBJECT	SUBJECT	SUBJECT	SUBJECT	SUBJECT	SUBJECT	SUBJECT
32L	AM7	CO6	66B					
	5			10		15		20
	25			30		35		40
	45			50				

25X1C

DATE OF PHOTO	TYPE	QUALITY	CLASS	NO. OF CARDS
June 1967	4	2	3	3

Approved For Release 2005/04/21 : CIA-RDP78-05867A000301230043-4

CLASSIFICATION Conf

PHOTO ANALYSIS REPORT

(20)

PHOTO NO. 809548 Approved For Release 2005/04/21 : CIA-RDP78-05867A000301230043-4

COUNTRY VIETNAM PROVINCE COCHINCHINE

AREA NO	326	SUBJECT	AAH L	SUBJECT	C 24	SUBJECT		SUBJECT		SUBJECT		SUBJECT		SUBJECT		SUBJECT		

BIEN HON (N 15) F I E L D S 20  
 ON HI G H W A Y 30 REN O S J S 40  
 FTOWN, 45 ABOUT 4 KM  
 ENROUTE TO CAP ST. JACQUES.

PART 1 OF 2-PART PROGRAM. SEE [REDACTED] 25X1C

(7.24) [REDACTED] 25X1C


DATE OF PHOTO	TYPE	QUALITY	CLASS	NO. OF CARDS	SOC
June 1964	4	2	3	2	

PHOTO NO. 809549 Approved For Release 2005/04/21 : CIA-RDP78-05867A000301230043-4


COUNTRY	VIETNAM		PROVINCE	COCHINCHINE											
AREA NO.	32L	SUBJECT	MIL	SUBJECT	CRG	SUBJECT		SUBJECT		SUBJECT		SUBJECT		SUBJECT	
	B	I	E	N	H	O	A	W	R	F	15	E	L	D	5
	O	N	H	1	6	H	W	P	1	R	35	D	S	5	0
	F	T	O	W	N						50				

ABOUT 4 KM ENROUTE TO CAP ST. JACQUES.

PART 2 OF 2. PART PANAMA. SEE



25X1C



25X1C

DATE OF PHOTO	TYPE	QUALITY	CLASS	NO. OF CLAS	SOU
June 61	4	2	3	2	

Approved For Release 2005/04/21 : CIA-RDP78-05867A000301230043-4

PHOTO ANALYSIS REPORT


PHOTO NO. 809550 Approved For Release 2005/04/21 : CIA-RDP78-05867A000301230043-4

COUNTRY VIETNAM PROVINCE COCHIN CHINE

AREA NO	SUBJECT	SUBJECT	SUBJECT	SUBJECT	SUBJECT	SUBJECT	SUBJECT	SUBJECT	SUBJECT
32C	AKZ	HMO	C2G						
B I E N	5	H O A	(N/A)		H I	15	G H W A	20	5
R N	25	(1) 5	A B O U T		4	35	K M	40	5
O F	45	T O W N							

ENROUTE TO CAP St JACQUES.

25X1C



DATE OF PHOTO	TYPE	QUALITY	CLASS	NO. OF CARDS
June 61	4	2	3	3

CLASSIFICATION Approved For Release 2005/04/21 : CIA-RDP78-05867A000301230043-4

PHOTO ANALYSIS REPORT

PHOTO NO. 809551

Approved For Release 2005/04/21 : CIA-RDP78-05867A000301230043-4

COUNTRY VIETNAM PROVINCE COCHINCHINE

AREA NO 32L SUBJECTS PH 2 548 DOB

B I E N H O A (N R) N E W B I E

N H O A F R E E W A Y A B O U T

26 KM F R S A I G O N J U S T A F T E R C R O S S I N G

H I G H W A Y R N 05 ABOUT 6 1/2 KM S of BIEN HOA

DATE OF PHOTO June 61

TYPE 4

QUALITY 2

CLASS 3

NO. OF CARDS 3

CLASSIFICATION Approved For Release 2005/04/21 : CIA-RDP78-05867A000301230043-4

FORM NO. 174 USE PREVIOUS EDITIONS

PHOTO ANALYSIS REPORT

(20)

Approved For Release 2005/04/21 : CIA-RDP78-05867A000301230043-4

PHOTO NO. 809552 *374* MAP REFERENCE *5501* LATITUDE *16 49 E* LONGITUDE

COUNTRY VIETNAM PROVINCE COCHIN CHINE

AREA NO	32 L	SUBJECT	RNB	SUBJECT	CRG	SUBJECT	448	SUBJECT	AMD	SUBJECT		SUBJECT		SUBJECT		SUBJECT		20
	B I	E N	5	11	O A	10	(N R)		H I	15	G	H	W	A	4			40
	R N	25	O	5	A B	30	O U T		6	35	K	M	S					
	O F	T	45	O W N		50												

ENROUTE TO CAP ST. JACQUES.

25X1C

*7, 18, 23,*

DATE OF PHOTO	TYPE	QUALITY	CLASS	NO. OF CARDS
<i>June 61</i>	<i>4</i>	<i>2</i>	<i>3</i>	<i>4</i>

Approved For Release 2005/04/21 : CIA-RDP78-05867A000301230043-4



Approved For Release 2005/04/21 : CIA-RDP78-05867A000301230043-4

PHOTO NO.	809553	MAP REFERENCE	D4407	LATITUDE		LONGITUDE	
COUNTRY	USSR		PROVINCE				
AREA NO.	N 9CL	SUBJECT		SUBJECT		SUBJECT	
	5	10		15		20	
	IC	EB	RE	AKER	E	R	
	25	30		35		40	
	AT	HEL	SIN	KI,		FIN	LAND
	45	50					

STATINTL

38

DATE OF PHOTO	TYPE	QUALITY	CLASS	NO. OF CARDS
17 SEPT	4	2	4	1
CLASSIFICATION	OUA			2

Approved For Release 2005/04/21 : CIA-RDP78-05867A000301230043-4

PHOTO ANALYSIS REP

Approved For Release 2005/04/21 : CIA-RDP78-05867A000301230043-4

PHOTO NO. 809557

COUNTRY USSR

AREA NO. N

SUBJECT	SUBJECT	SUBJECT	SUBJECT	SUBJECT	SUBJECT	SUBJECT	SUBJECT	SUBJECT
5	10	15	20	25	30	35	40	45
ICEBREAKER								
AT HELSINKI,								

MAP REFERENCE: ~~EA~~ RDP78-05867A000301230043-4

LATITUDE: STATINTI

DATE OF PHOTO	TYPE	QUALITY	CLASS	NO. OF CARDS
17 SEPT 61	4	2	4	1

CLASSIFICATION: OOO

Approved For Release 2005/04/21 : CIA-RDP78-05867A000301230043-4

FORM NO. 174 USE PREVIOUS EDITIONS

PHOTO ANALYSIS REP

PHOTO NO. 809555 Approved For Release 2005/04/21 : CIA-RDP78-05867A000301230043-4

COUNTRY USSR PROVINCE  
 AREA NO N SUBJECT 3CG  
 MODIFIED RIGGA - CLASS  
 ESCORT VESSEL, PENDAN  
 T NO. 168

WITH HAWK SCREECH RADAR  
 ATOP HEIGHTENED BRIDGE, TOP NET RADAR ON  
 MAST, AND WASP HEAD DIRECTOR ABOARD THE STACK,  
 IN THE ROADSTEAD OF NOVOROSIYSK.

330 25X1A

DATE OF PHOTO	TYPE	QUALITY	CLASS	NO. OF CARDS
AUG-SEPT 61	4	2	B	1

Approved For Release 2005/04/21 : CIA-RDP78-05867A000301230043-4

PHOTO NO. 809556 <del>8-556</del>		WAR REFERENCE P4376		LATITUDE		LONGITUDE	
COUNTRY USSR				PROVINCE			
AREA NO.	SUBJECT	SUBJECT	SUBJECT	SUBJECT	SUBJECT	SUBJECT	SUBJECT
N	309						20
MODIFIED		RIGA		CLASS			
ESCORT		VESSEL		PENDAN			
T NO.		168					
<p>WITH HAWK SCREECH RADAR                  ATOP HEIGHTENED BRIDGE, TOP NET RADAR ON                  MAST, AND WASP HEAD DIRECTOR ABOARD THE STACK,                  IN THE ROADSTEAD OF NOVOROSSISK.</p>							
DATE OF PHOTO		TYPE	QUALITY	CLASS	NO. OF CARDS	SOURCE OF PHOTOGRAPH	
AUG-SEPT 61		4	2	B	1	25X1A	
CLASSIFICATION S/NELCC				Approved for Release 2005/04/21 : CIA-RDP78-05867A000301230043-4			

PHOTO ANALYSIS REPORT

PHOTO NO. 809557  
 MAP REFERENCE: 154378  
 LATITUDE 52° 26' 40" N  
 LONGITUDE 34° 14' 48" E

COUNTRY: USSR  
 PROVINCE:  
 AREA NO: D127N  
 SUBJECT: A6P A42 A4C  
 BRATSK NR HE STATL 0  
 WUC ON ANGARA RIVER  
 25 30 35 40 45 50

HE = HYDROELECTRIC

STATINTL

DATE OF PHOTO	TYPE	QUALITY	CLASS	NO. OF CASOS
19 6 1	4	2	4	3

CLASSIFICATION: Approved For Release 2005/04/21 : CIA-RDP78-05867A000301230043-4

PHOTO NO. 809558  
 MAP REFERENCE: 15437  
 LATITUDE: 58° 25' N  
 LONGITUDE: 123° 04' 30" E

COUNTRY: USSR  
 PROVINCE:

AREA NO.	SUBJECT	SUBJECT	SUBJECT	SUBJECT	SUBJECT	SUBJECT	SUBJECT	SUBJECT
D127N	A6P	A42	A4C					
BRATSK		NR			ASSEMBLY			
G	ROTOR		OF		THE	FIRST		
	UNIT		OF		THE	STATION ON THE		
						ANGARA RIVER,		

HE = HYDROELECTRIC

17.25

STATINTL

DATE OF PHOTO	TYPE	QUALITY	CLASS	NO. OF CARDS	SOURCE OF PHOTOGRAPH
19 6 1	4	2	4	3	

CLASSIFICATION: Approved For Release 2005/04/21 : CIA-RDP78-05867A000301230043-4



PHOTO NO.	809560	LOT NO.	P4378	CLASS.	C	DATE	28 APR 64	LONGITUDE	44E
COUNTRY	USSR		PROVINCE						
AREA NO.	D235N	SUBJECT	A4A	SUBJECT	A4C	SUBJECT	A42	SUBJECT	
	V O L Z	H	S	K I	Y		M A C H I N E		H
	A L L	A T	S	T A L I N G	R A D				H E
	S T A T I O N								

HE - HYDROELECTRIC

DATE OF PHOTO	1961	TYPE	1	QUALITY	2	CLASS	4	NO. OF CARDS	3	SOURCE OF PHOTOGRAPH	STATINTL
CLASSIFICATION	Approved For Release 2005/04/21 : CIA-RDP78-05867A000301230043-4										
CAPTIONED BY											



Approved For Release 2005/04/21 : CIA-RDP78-05867A000301230043-4

PHOTO NO. 809551 MAP REFERENCE P4378 LATITUDE LONGITUDE

COUNTRY USSR PROVINCE

AREA NO N ALT SUBJECT SUBJECT SUBJECT SUBJECT SUBJECT SUBJECT SUBJECT

H Y D R O F O I L S P U T N I K

V O L G A R . P R O D U C E D A T

K R A S N O Y E S O R M O V O P L A N T I N

THE GORKIYA

STATINTI

DATE OF PHOTO TYPE QUALITY CLASS NO. OF CARDS

1961 4 2 4 1

CLASSIFICATION Approved For Release 2005/04/21 : CIA-RDP78-05867A000301230043-4

PHOTO NO. 809522		LOT NO. P4378		C		LATITUDE 59 55 N		LONGITUDE 27 25 E	
COUNTRY USSR				PROVINCE					
AREA NO. B167N		SUBJECT BC4		SUBJECT		SUBJECT		SUBJECT	
SERP		UKHOV		22		15		20 METER	
RAD		OTEL		ESCOPE		35		40 AT SE	
RPUK		HOV		STATION		LEBEDEV		PHYSICS INSTITUTE. [SECTION OF	
CROSS ARM ANTENNA AT LEFT BACKGROUND.]									
DATE OF PHOTO				TYPE		QUALITY		CLASS	
1961				4		2		4	
CLASSIFICATION				CAPTIONED BY		NO. OF CARDS		SOURCE OF PHOTOGRAPH	
050				C2		1		STATINTL	

PHOTO ANALYSIS REPORT

Approved For Release 2005/04/21 : CIA-RDP78-05867A000301230043-4

PHOTO NO.	809553	P4210	C	39	54N 127	32E
COUNTRY	KOREA					
AREA NO.	216L					
SUBJECT	AGP	ADI	AFN			
PROVINCE						
HANGYONG - NAMDO						
H A M H	U N G		V I N A L O N		F A C	
T O R Y		U N D E R	C O N S	T R U C T		
I O N						

DATE OF PHOTO	TYPE	QUALITY	CLASS	NO. OF CASDS
	4	2	4	3
CLASSIFICATION	Approved For Release 2005/04/21 : CIA-RDP78-05867A000301230043-4			

STATINTL

15 21

MEOM

PHOTO ANALYSIS REPORT



PHOTO NO.	809565	LOT NO.	P4210	COUNTRY	KOREA	PROVINCE	HANGYONG NAMDO	LONGITUDE	39 29N 127 32E
AREA NO.	216L	SUBJECT	APP	SUBJECT	ADI	SUBJECT	AFN	SUBJECT	
	H A M H U N G						L A Y I N G		P I P E
	L I N E						T O T A L		L E N G T H
	F G O O						K M		A T VINALON FACTORY.

(15, 21)

STATINTL

DATE OF PHOTO	TYPE	QUALITY	CLASS	NO. OF CARDS
	4	2	4	3

Approved For Release 2005/04/21 : CIA-RDP78-05867A000301230043-4

PHOTO NO. 809566 of P4210 C 39 34N 127 32E

COUNTRY KOREA PROVINCE HANGYONG - NAMDO

AREA NO	SUBJECT	SUBJECT	SUBJECT	SUBJECT	SUBJECT	SUBJECT	SUBJECT	SUBJECT
216 L	AGP	ADI	AFN	AET				
H A M H U N G				M A C H I N E S				T O
B E U S E D				A T				V I N A L O N
F A C T O R Y								

(15 21)

STATINTL

DATE OF PHOTO	TYPE	QUALITY	CLASS	NO. OF C
	4	2	4	4

CLASSIFICATION Approved For Release 2005/04/21 : CIA-RDP78-05867A000301230043-4

PHOTO ANALYSIS REPORT

Approved For Release 2005/04/21 : CIA-RDP78-05867A000301230043-4

PHOTO NO.	809567	TO	P 4210	CLASS	C	DATE	38	LONGITUDE	45N 125 37E
COUNTRY	KOREA		PROVINCE	HWANGHAE - PUKTO					
AREA NO.	516 L	SUBJECT	A9F	SUBJECT	A6P	SUBJECT	AEP	SUBJECT	
	S	5		10		15		20	
	S	5		10		15		20	
	25		30		35		40		
	45		50						
SONG NI M HWANGHAE IR									
ON WORK CAST IRON									
PIPE TO BE SENT TO <del>FACTORY</del>									
VINYLON FACTORY IN HAMHUNG.									

STATINTL

DATE OF PHOTO	TYPE	QUALITY	CLASS	NO. OF CARDS
6 1	4	2	4	3

CAPTIONED BY  
*MEM*

Approved For Release 2005/04/21 : CIA-RDP78-05867A000301230043-4

Approved For Release 2005/04/21 : CIA-RDP78-05867A000301230043-4

PHOTO NO. 809568 P4210 C 39 39N 127 32E

COUNTRY KOREA PROVINCE HANGYONG-NAMDO

AREA NO	SUBJECT	SUBJECT	SUBJECT	SUBJECT	SUBJECT	SUBJECT	SUBJECT	SUBJECT	SUBJECT
216E	ADI	AFN	ALP						
H A M	H U N G		V		N A L O N		F A C		
T O R Y		U N D E R			C O N S T R U C T				
I O N.									

STATINTL

(15.21)

DATE OF PHOTO	TYPE	QUALITY	CLASS	NO. OF
	4	2	4	

CAPTIONED BY ME DAA

Approved For Release 2005/04/21 : CIA-RDP78-05867A000301230043-4



PHOTO NO.	809569	LOT NO.	P4210	GRID REFERENCE	C	COORDINATES	39 54N	LONGITUDE	127 32E
COUNTRY	KOREA			PROVINCE	HANGYONG - NAMDO				
AREA NO.	216L	SUBJECT	ADI	SUBJECT	AFN	SUBJECT	A6F	SUBJECT	
		5	H	A	M	H	U	N	G
		10					W	E	L
		15					D	I	N
		20							G
		25							W
		30							O
		35							R
		40							K
		45							A
									T
									V
									I
									N
									A
									L
									O
									N
									F
									A
									C
									T
									O
									R
									Y

STATINTL

(15.21)

DATE OF PHOTO	TYPE	QUALITY	CLASS	NO. OF CARDS
	1	2	4	3

CLASSIFICATION: Approved For Release 2005/04/14 : CIA-RDP78-05867A000301230043-4

PHOTO NO.	809570	REF ID:	P4210	CLASS:	C	DATE:	34	LONGITUDE:	54N 127 32E
COUNTRY	KOREA		PROVINCE						
AREA NO.	216L	SUBJECT	ADI	SUBJECT	AFN	SUBJECT	B52	SUBJECT	
H A M H U N G				S Y N T H E T I C				F	
I B E R		R E S E A R C H		L A B O R A				T O R Y	
T O R Y		A T		V I N A		L O N		F A C T O R Y	

(41521)

STATINTL

DATE OF PHOTO	TYPE	QUALITY	CLASS	NO. OF CARDS
	4	2	4	3

CAPTIONED BY


MEAM



Approved For Release 2005/04/21 : CIA-RDP78-05867A000301230043-4

PHOTO NO.	809572	PROVINCIAL REFERENCE	P4210	C	37	34N	127	31E.
COUNTRY	KOREA		PROVINCE					
AREA NO.	216 L	HANGYONG - NAMDO						
SUBJECT	ADI	AFN						
SUBJECT	HAMHUNG			VINALON				FACTORY
SUBJECT	TORY			UNDER				CONSTRUCT
SUBJECT	ION.			PREMIER				KIM IL SUNG
TOURING FACTORY.								

STATINTL



DATE OF PHOTO	TYPE	QUALITY	CLASS	NO. OF COPIES
6/1	4	2	4	2

Approved For Release 2005/04/21 : CIA-RDP78-05867A000301230043-4