

Approved For Release 2000/04/26 : CIA-RDP78-05867A000301240011-8

PHOTO NO. 811112 LOT NO. P3882

COUNTRY USSR PROVINCE

AREA NO	SUBJECT	SUBJECT	SUBJECT	SUBJECT	SUBJECT	SUBJECT	SUBJECT	SUBJECT
DSIN	100	100	100					
	5	10	15	20	25	30	35	40
P	O	R	O	O	Z	E	R	O
N	O	R	W	E	G	I	A	N
AT APPROXIMATELY 60°21'N-24°39'E								
CAST SOUTH EAST								

PART 12 OF 17 PART PANORAMA. SEE CIA THRU CIA 1, 8/1/59

DATE OF PHOTO	TYPE	QUALITY	CLASS	NO. OF CARDS	SOURCE OF PHOTOGRAPH
SUMMER 61	4	2	5	3	25X1A
CAPTIONED BY					
				CE	

PHOTO NO. 811113 LOT NO. P3882 C. 69 20N 21 49E

COUNTRY	AREA NO	SUBJECT	SUBJECT	SUBJECT	SUBJECT	SUBJECT	SUBJECT	SUBJECT	SUBJECT
USSR	D51N	D36	D41D	D42					
	P	O	R	O	-	Y	A	R	V
		L	K	G		A	C	R	O
	N	O	R	W	E	G	I	A	N

NORWEGIAN BORDER FROM POINT
 AT APPROXIMATELY 69°22N-29°39E,
 SOUTHEAST

PART 13 OF 17 PART PANORAMA. SEE CIA THRU CIA 25X1A

DATE OF PHOTO	TYPE	QUALITY	CLASS	NO. OF CARDS	NO. OF PHOTOGRAPHS
SUMMER 61	4	2	B	3	[REDACTED]

CLASSIFICATION: S/N *[Handwritten]*

Approved for Release 2000/04/26 : CIA-RDP78-05867A000301240018E

PHOTO NO. 811114 LOT NO. P3682 REFERENCE C 69 00 N 21 40 18 E

COUNTRY USSR PROVINCE

AREA NO. D51N SUBJECT D36 DID 1242 SUBJECT SUBJECT SUBJECT SUBJECT SUBJECT SUBJECT

P O R O - Y A R V I O Z E R O N R

L K G A C R O S S S O V I E T

N O R W E G I A N B O R D E R F R O M P O I N T

AT APPROXIMATELY 69°22N - 29°39E.

SOUTHEAST

PART 4 OF 17 PART PANORAMA. SEE CIA THRU CIA 25X1A

DATE OF PHOTO	TYPE	QUALITY	CLASS	NO. OF CARDS
SUMMER 61	4	2	B	3

CAPTIONED BY CZ

PHOTO NO.	811115	LOT NO.	P3882	LONGITUDE	118 E
COUNTRY	USSR				
AREA NO.	DSIN	SUBJECT	D36	SUBJECT	DID
	D	O	R	O	-
	Y	A	R	V	!
	L	K	G	A	C
	N	O	R	W	E
	G	I	A	N	
	BORDER FROM POINT				
	AT APPROXIMATELY 60°22'N - 29°37'E.				
	SOUTHEAST				
	PART IS OF 17 PART PANORAMA. SEE CIA THRU CIA				
	25X1A				

DATE OF PHOTO	TYPE	QUALITY	CLASS	NO. OF CARDS	SOURCE OF PHOTOGRAPH
SUMMER 61	4	2	B	3	[REDACTED]
CAPTIONED BY					
CZ					

PHOTO NO.	811116	LOYS	P3552	REF	C	DATE	07/2000	LONGITUDE	1240011-8
COUNTRY	USSR		PROVINCE						
AREA NO.	DEIN	SUBJECT	DB6	SUBJECT	DID	SUBJECT	IND	SUBJECT	
		5			10			15	20
	P O E O	Y A R	U I				O Z E R O		N E
		25			30			35	40
	L K G		A C		S S		S O		
		45			50				
	N O S W E	G I A N			B O		R E S E R		P R O O F P O I N T
AT APPROXIMATELY 49°22'N - 29°39'E.									
SOUTHEAST									
PART 16 OF 17 PART PANORAMA. SEE 010								THIRD 610	
								25X1A	
DATE OF PHOTO	TYPE	QUALITY	CLASS	NO. OF CARDS	SOURCE OF PHOTOGRAPH				
Summer 61	4	2	C	5	[REDACTED]				
CLASSIFICATION				CAPTIONED BY					
				CL					

Approved for Release 2000/04/26 : CIA-RDP78-05867A00030124001-8

PHOTO NO. 811117 LOT NO. P3882 REFERENCE C 67207N 4717E

COUNTRY	USSR							
AREA NO.	SUBJECT	SUBJECT	SUBJECT	SUBJECT	SUBJECT	SUBJECT	SUBJECT	SUBJECT
DSIN	DID	D42	D36					
PDRO	5-YARVI				OZERO			NR ²⁰
LKG	ACRO				35			SOVIET ⁴⁰
NORWEGIAN								BORDER FROM POINT
AT APPROXIMATELY 69°22'N-29°39'E								
SOUTH								

PART 17 OF 17 PART PANORAMA. SEE CIA ——— THRU CIA ———
1, 8, 18, 29

DATE OF PHOTO	TYPE	QUALITY	CLASS	NO. OF CARDS	SOURCE OF PHOTOGRAPH
SUMMER 6	1	4	2	B 3	25X1A
CAPTIONED BY C2					

Approved For Release 2000/04/26 : CIA-RDP78-05867A000301240011-8

PHOTO NO. 811173 P3882 NIS 6987A

COUNTRY USSR

AREA NO D51 N D36 D42 224

SUBJECT MELKE - FOS S, POROG NR

SUBJECT LKG ACROSS SOVIET

SUBJECT NORWEGIAN BORDER FROM POINT

SUBJECT ON NORWEGIAN SIDE OF WATERFALL

PART 1 OF 12 PART PANORAMA. SEE CIA. THRU CIA.

DATE OF PHOTO SUMMER 61

TYPE 4

QUALITY 2

CLASS B

NO. OF CARDS 3

CAPTIONED BY CZ

1,7,29 25X1A

FORM NO. 174 USE PREVIOUS EDITIONS 1 Jan 56

PHOTO ANALYSIS REPORT

Approved For Release 2000/04/26 : CIA-RDP78-05867A000301240011-8

(201)

Approved For Release 2000/04/26 : CIA-RDP78-05867A000301240011-8

LONGITUDE 29 47 E

PHOTO NO. 811119

MAP REFERENCE P3382

COUNTRY USSR

AREA NO	SUBJECT	SUBJECT	SUBJECT	SUBJECT	SUBJECT	SUBJECT	SUBJECT	SUBJECT	SUBJECT
D51 N	D36	D42	C26						
MELKE	-	FO	S	S		P	O	R	O
L	K	G	A	C	R	O	S	S	S
N	O	R	W	E	G	I	A		
ON NORWEGIAN SIDE OF WATERFALL.									
PART 2 OF 12 PART PANORAMA. SEE CIA THRU CIA									
1/29 25X1A									
DATE OF PHOTO	TYPE	QUALITY	CLASS	NO. OF CARDS	SOURCE OF PHOTOGRAPH				
SUMMER 61	4	2	B	3	[REDACTED]				

PHOTO NO. Approved for Release 2000/04/26 REFERENCE NW CIA-RDP78-05867A000301240011-8 LONGITUDE 26 47 E

COUNTRY USSR PROVINCE _____

AREA NO	SUBJECT	SUBJECT	SUBJECT	SUBJECT	SUBJECT	SUBJECT	SUBJECT	SUBJECT
<u>DSI N</u>	<u>DBW</u>	<u>DUZ</u>	<u>C24</u>					
<u>M E L K E</u>	<u>-</u>	<u>F O S S</u>	<u>S</u>	<u>10</u>	<u>P O R O G</u>	<u>15</u>	<u>N R</u>	<u>20</u>
<u>L K G</u>	<u>25</u>	<u>A C R O S S</u>	<u>30</u>	<u>S</u>	<u>35</u>	<u>S O V I E T</u>	<u>-</u>	<u>40</u>
<u>N O R W E G</u>	<u>45</u>	<u>A N</u>	<u>50</u>	<u>B O R D E R</u>	<u>F R O M P O I N T</u>			
<u>ON NORWEGIAN SIDE OF WATERFALL</u>								
<u>PART 3 OF 12 PART PANORAMA. SEE CIA _____ THEU CIA _____</u>								
<u>25X1A</u>								
DATE OF PHOTO			TYPE	QUALITY	CLASS	NO. OF CARDS	SOURCE OF PHOTOGRAPH	
<u>JUN 61</u>			<u>4</u>	<u>2</u>	<u>B</u>	<u>3</u>	[REDACTED]	
CAPTIONED BY					<u>CZ</u>			

Approved For Release 2000/04/26 : CIA-RDP78-05867A000301240011-8
IL GIB

Approved For Release 2000/04/26 : CIA-RDP78-05867A000301240011-8

Approved: For Release 2000/04/26 : CIA-RDP78-05867A000301240014-8 E

PHOTO NO. 3882 LOT NO. MAP REFERENCE 642400 LATTITUDE 642400 LONGITUDE 148E

COUNTRY USSR PROVINCE

AREA NO D5IN SUBJECT D36 D42 SUBJECT SUBJECT SUBJECT SUBJECT SUBJECT SUBJECT SUBJECT

MELKE - FOS S, POROG NR
LK G ACROSS SOVIET -
NORWEGIAN BORDER FROM POINT

ON NORWEGIAN SIDE OF WATERFALL. PART 5 OF
12 PART PANORAMA. SEE CIA THRU CIA

1, 18, 29 25X1A

DATE OF PHOTO SUMMER 61 TYPE 4 QUALITY 2 CLASS B NO. OF CARDS 2 SOURCE OF PHOTOGRAPH

CLASSIFICATION UNCLASSIFIED CAPTIONED BY

Approved: For Release 2000/04/26 : CIA-RDP78-05867A000301240014-8 PHOTO ANALYSIS REPORT (20)

PHOTO NO. 811123 P3652
 MAP REFERENCE
 LATITUDE 67°05'867 A000301240011-8
 LONGITUDE 24°47'E

COUNTRY USSR

AREA NO	SUBJECT	SUBJECT	SUBJECT	SUBJECT	SUBJECT	SUBJECT	SUBJECT	SUBJECT
D5IN	D36	D42						
MELKE	-	FOS	S			POROG	N	R
LK	G	A	C	R	O	S	S	S
NORWEGIAN								

NORWEGIAN SIDE OF WATERFALL. PART 6 OF
 12 PART PANORAMA. SEE CIA THRU CIA

25X1A

1, 18, 29

DATE OF PHOTO	TYPE	QUALITY	CLASS	NO. OF CARDS	SOURCE OF PHOTOGRAPH
SUMMER 61	4	2	B	2	

CLASSIFICATION: Approved For Release 2000/04/26 : CIA-RDP78-05867A000301240011-8

PHOTO NO. 811124
 APPROVED FOR RELEASE 2000/04/26 : CIA-RDP78-05867A0003012400118

COUNTRY USSR

AREA NO D5IN
 SUBJECT D36 D42
 SUBJECT M E L K E - F O S S
 SUBJECT F O R O G N
 SUBJECT L K G A C R O S S
 SUBJECT S O V I E T
 SUBJECT N O R W E G I A N B O R D E R F R O M P O I N T

ON NORWEGIAN SIDE OF WATERFALL. PART 7 OF 12 PART PANORAMA. SEE CIA THRU CIA

11829 25X1A

DATE OF PHOTO	TYPE	QUALITY	CLASS	NO. OF CARDS	SOURCE OF PHOTOGRAPH
SUMMER 61	4	2	B	2	

CLASSIFICATION Approved For Release 2000/04/26 : CIA-RDP78-05867A0003012400118
 PHOTO ANALYSIS REPORT

Approved For Release 2000/04/26 : CIA-RDP78-05867A000301240011-8
REF GIB

Approved For Release 2000/04/26 : CIA-RDP78-05867A000301240011-8

PHOTO NO. 811126 P3882 REFERENCE CIA-RDP78-05867A000301240011-8 LATITUDE 67° 30' N LONGITUDE 39° 17' E

COUNTRY USSR PROVINCE

AREA NO D5IN SUBJECT D42 SUBJECT SUBJECT SUBJECT SUBJECT SUBJECT SUBJECT SUBJECT

MELKE - FOS S POROG NR

LK G ACROSS SOVIET -

NORWEGIAN BORDER FROM POINT

ON NORWEGIAN SIDE OF WATERFALL

PART 9 OF 12 PART PANORAMA. SEE CIA

THRU CIA

25X1A

DATE OF PHOTO	TYPE	QUALITY	CLASS	NO. OF CARDS	SOURCE OF PHOTOGRAPH
<u>SUMMER</u>	<u>61</u>	<u>4</u>	<u>2</u>	<u>B</u>	<u>1</u>

CLASSIFICATION S/US/NA/USSEM/APP/UTR CAPTIONED BY CZ

FORM NO. 174 1 Jun 54 USE PREVIOUS EDITIONS

PHOTO ANALYSIS REPORT

Approved For Release 2000/04/26 : CIA-RDP78-05867A000301240011-8

PHOTO NO. Approved For Release 2009/04/26 : CIA-RDP78-05867A000301240011-8

COUNTRY USSR PROVINCE

AREA NO DSIN SUBJECT D42

M	E	L	K	E	-	F	O	S	S			D	O	R	O	G	N	R	
		L	K	G		A	C	R	O	S	S			S	O	V	I	E	T
NORWEGIAN										BORDER FROM POINT									
ON NORWEGIAN SIDE OF WATERFALL																			
PART 10 OF 12 PART PANORAMA. SEE CIA																			
THRU CIA																			

DATE OF PHOTO SUMMER 61 TYPE 4 QUALITY 2 CLASS B NO. OF CARDS 1 SOURCE OF PHOTOGRAPH 25X1A

CAPTIONED BY 67

PHOTO NO. 811128 Approved For Release 2000/04/26 : CIA-RDP78-05867A000301240011-8

COUNTRY USSR PROVINCE

AREA NO. N51N D42 D36
 SUBJECTS: MELKE - FOSSE, POROG, NIK, LK, ACROSS, SOVIET, NORWEGIAN BORDER FROM POINT

ON NORWEGIAN SIDE OF WATERFALL
 PART II OF 12 PART PANORAMA. SEC CIA
 TRUO CIA

DATE OF PHOTO: SUMMER 61 TYPE: 4 QUALITY: 2 CLASS: B NO. OF CARDS: 2 SOURCE OF PHOTOGRAPH: 25X1A

CLASSIFICATION: SIA Approved For Release 2000/04/26 : CIA-RDP78-05867A000301240011-8
 CAPTIONED BY: 2

Approved For Release 2000/04/26 : CIA-RDP78-05867A000301240011-8
ID: A66561

Approved For Release 2000/04/26 : CIA-RDP78-05867A000301240011-8

PHOTO NO. Approved For Release 2000/04/26 CIA-RDP78-05867A000301240011-8

COUNTRY USSR PROVINCE

AREA NO	SUBJECT	SUBJECT	SUBJECT	SUBJECT	SUBJECT	SUBJECT	SUBJECT	SUBJECT
<u>D51N</u>	<u>D42</u>	<u>D36</u>	<u>D1D</u>					
<u>KESK</u>	<u>ITAL</u>	<u>ALD</u>	<u>NR</u>			<u>LKG</u>	<u>AC</u>	
<u>ROSS</u>	<u>SOV</u>	<u>LET</u>	<u>NOR</u>	<u>WE</u>	<u>GIA</u>			
<u>N</u>	<u>BORDER</u>							<u>NORTHEAST</u>

FROM POSITION AT APPROXIMATELY
 69°26N - 29°55E. TOWN OF UTNES IN RIGHT CENTER MIDDLE

PART 1 OF 16 PART PANORAMA. SEE CIA THRU
CIA 18, 18 25X1A

DATE OF PHOTO	TYPE	QUALITY	CLASS	NO. OF CARDS	SOURCE OF PHOTOGRAPH
<u>SUMMER 61</u>	<u>4</u>	<u>2</u>	<u>B</u>	<u>3</u>	

PHOTO NO. Approved For Release 2000/04/26 CIA-RDP78-05867A00030124004128

COUNTRY USSR PROVINCE

AREA NO.	SUBJECT	SUBJECT	SUBJECT	SUBJECT	SUBJECT	SUBJECT	SUBJECT	SUBJECT
DEIN	D42	DID	C2G	CL8				
KESK	5	ITALA	10	NR		15	LKG	20
ROSS	25	SOVIET	30	NORWEGIA		35		40
N	45	BORDER	50					

FROM POSITION AT APPROXIMATELY

69°26N - 29°55E. TOWN OF SALMI IN RIGHT BACKGROUND.

PART 2 OF 16 PART PANORAMA. SEE CIA THRU

CIA 1, 7, 8, 18 25X1A

DATE OF PHOTO	TYPE	QUALITY	CLASS	NO. OF CARDS	SOURCE OF PHOTOGRAPH
SUMMER 61	4	2	B	4	[REDACTED]

PHOTO NO. Approved For Release 2000/04/26 : CIA-RDP78-05867A000301240011-8

COUNTRY		PROVINCE		LATTITUDE		LONGITUDE	
USSR							
AREA NO	SUBJECT	SUBJECT	SUBJECT	SUBJECT	SUBJECT	SUBJECT	SUBJECT
D51N	D42	D1D	C68	A9M			
KESK	5	ITAL	10	OR	15	LE	20
ROSS	25	S	30	ET	35	NO	40
N	45	BOARD	50				40

FROM POSITION AT APPROXIMATELY
 69°26'N - 29°55'E. [SMOKE STACK AT RIGHT CENTER IS PART OF
 PECHENGANIKEL COMBINE IN NIKEL.]
 PART 3 OF 16 PART PANORAMA. SEE CIA — THEN
 CIA — 1, 7, 8, 13, 18 25X1A

DATE OF PHOTO	TYPE	QUALITY	CLASS	NO. OF CARDS	SOURCE OF PHOTOGRAPH
SUMMER 61	4	2	B	4	

CLASSIFICATION Approved For Release 2000/04/26 : CIA-RDP78-05867A000301240011-8
 PHOTO ANALYSIS REPORT

PHOTO NO. 811150 **Approved For Release 2000/04/26 : CIA-RDP78-05867A000301240011-8** MAP REFERENCE 25X1A LATITUDE _____ LONGITUDE _____

COUNTRY	<u>USA</u>								
AREA NO	<u>1251N</u>	SUBJECT	<u>MIA</u>	SUBJECT	<u>DID</u>	SUBJECT	<u>C2G</u>	SUBJECT	
		5		10		15		20	
	<u>K</u>	<u>E</u>	<u>H</u>	<u>I</u>	<u>T</u>	<u>A</u>	<u>L</u>	<u>D</u>	<u>A</u>
		25		30		35		40	
	<u>R</u>	<u>O</u>	<u>E</u>	<u>S</u>	<u>S</u>	<u>O</u>	<u>I</u>	<u>L</u>	<u>E</u>
		45		50					
	<u>N</u>	<u>E</u>	<u>A</u>	<u>R</u>	<u>E</u>	<u>A</u>	<u>R</u>	<u>E</u>	<u>A</u>

EAST SOUTHEAST


APPROXIMATELY

69 2-1-27 000.

PART 4 OF 14 PART ANALYSIS. SEE LIST

17818

25X1A

DATE OF PHOTO	TYPE	QUALITY	CLASS	NO. OF CARDS	SOURCE OF PHOTOGRAPH
<u>SUMMER 61</u>	<u>4</u>	<u>2</u>	<u>B</u>	<u>3</u>	

CLASSIFICATION S/ **Approved For Release 2000/04/26 : CIA-RDP78-05867A000301240011-8**

Approved For Release 2000/04/26 : CIA-RDP78-05867A000301240011-8

PHOTO NO. 81118 P 3882

COUNTRY USSR

AREA NO D51N

SUBJECT D42	SUBJECT C6P	SUBJECT C2G	SUBJECT D1D				
KESK	LIT	ALO	NR			LKG	AC
ROSS	SOVIET	NORWEGIAN				SOUTHEAST	
M	BORDER						

FROM POSITION AT APPROXIMATELY 69°26N - 29°55E. VILLAGE OF SKROTNES, NORWAY IN MIDGROUND.

PART 5 OF 16 PART PANORAMA. SEE CIA - EHRU

CIA - 178/8 25X1A

DATE OF PHOTO	TYPE	QUALITY	CLASS	NO. OF CARDS	SOURCE OF PHOTOGRAPH
SUMMER 61	4	2	B	4	

CLASSIFICATION Approved For Release 2000/04/26 : CIA-RDP78-05867A000301240011-8

PHOTO ANALYSIS REPORT

FOSS 1104 174 USE PREVIOUS EDITION 1 Jun 56

Approved For Release 2000/04/26 : CIA-RDP78-05867A000301240011-8

PHOTO NO: 81113) P3882

COUNTRY: USSR

AREA NO: DSIN

SUBJECT	SUBJECT	SUBJECT	SUBJECT	SUBJECT	SUBJECT	SUBJECT	SUBJECT	SUBJECT
D42	C68	C24	DLD					

K E S K 1 T A L O N R L K G / A C

R O S S S O V I E T - N O R W E G I A

N B O R D E R SOUTHEAST

FROM POSITION AT APPROXIMATELY 69°26N - 29°55E. VILLAGE OF SKROTNES, NORWAY IN LEFT MIDDLE GROUND.

PART 6 OF 16 PART PANORAMA. SEE CIA — THRU CIA — 1, 78, 18 25X1A

DATE OF PHOTO	TYPE	QUALITY	CLASS	NO. OF CARDS	SOURCE OF PHOTOGRAPH
SUMMER 61	4	2	B	4	[REDACTED]

CLASSIFICATION: Approved For Release 2000/04/26 : CIA-RDP78-05867A000301240011-8

PHOTO ANALYSIS REPORT

FORM 174 USE PREVIOUS EDITIONS 1 Jan 56

PHOTO NO. Approved For Release 2000/04/26 : CIA-RDP78-05867A000301240011-8

COUNTRY USSR

AREA NO DSIN

SUBJECT D42 DID

SUBJECT KESKITA

SUBJECT ROSS

SUBJECT M B O R D E R

SUBJECT 10 NR

SUBJECT 15 L N Y A C

SUBJECT 20

SUBJECT 25 S O V I E T - N O R W E G I A N

SUBJECT 30

SUBJECT 35

SUBJECT 40

SUBJECT 45

SUBJECT 50

LONGITUDE

PROVINCE

DATE OF PHOTO

TYPE

QUALITY

CLASS

NO. OF CARDS

SOURCE OF PHOTOGRAPH

SUMMER 61 4 2 B 2

CLASSIFICATION

APPROVED FOR RELEASE 2000/04/26 : CIA-RDP78-05867A000301240011-8

PHOTO ANALYSIS REPORT

25X1A

FROM POSITION AT APPROXIMATELY 69°26'N - 29°55'E.

PART 7 OF 16 PART PANORAMA. SEE CIA — THRU CIA — 12/18

CAPTIONED BY CZ

PHOTO NO. 811137 APPROVED FOR RELEASE 2000/04/26 : CIA-RDP78-05867A000301240011-8

COUNTRY: USSR PROVINCE: [blank]

AREA NO	SUBJECT	SUBJECT	SUBJECT	SUBJECT	SUBJECT	SUBJECT	SUBJECT	SUBJECT
D51W	DIA	DIC	DID					
KFSH	5					15	LR	AC
RSS	25	S	O	V	I	ET	35	NORWEGIA
M	45	E	O	R	E	D	50	SOUTHEAST

FROM POSITION OF APPROXIMATELY 60°N 49°55'E. TOP OF SKOGOVA ISLAND AT RIGHT

PART 8 OF 16 PART PANORAMA. SEE [blank]

25X1A

DATE OF PHOTO	TYPE	QUALITY	CLASS	NO. OF CARDS	SOURCE OF PHOTOGRAPH
1/1	4	2	B	3	[redacted]

CLASSIFIED BY [blank] CAPTIONED BY [blank]

Approved For Release 2000/04/26 : CIA-RDP78-05867A000301240011-8

PHOTO NO.	811138	REFERENCE	P3882	LATITUDE	69°26'N	LONGITUDE	29°00'E
COUNTRY	USSR						
AREA NO.	DSIN	SUBJECT	D42	SUBJECT	DID	SUBJECT	DIC
		SUBJECT	5	SUBJECT	10	SUBJECT	15
		SUBJECT	20	SUBJECT	25	SUBJECT	30
		SUBJECT	35	SUBJECT	40	SUBJECT	45
		SUBJECT	50	NR LKG AC			
		ROSS SOVIET - NORWEGIAN					
		M. BORDER (SOUTHEAST)					

FROM POSITION AT APPROXIMATELY
 69°26'N - 29°00'E. ~~SKOGAYA~~ SKOGAYA ISLAND IN MIDGROUND

PART 9 OF 16 PART PANORAMA. SEE CIA - THRU
 1, 8, 18 25X1A

DATE OF PHOTO	TYPE	QUALITY	CLASS	NO. OF CARDS	SOURCE OF PHOTOGRAPH
SUMMER 61	f	2	B	3	[REDACTED]

Approved For Release 2000/04/26 : CIA-RDP78-05867A000301240011-8

Approved For Release 2000/04/26 : CIA-RDP78-05867A000301240011-8

PHOTO NO.	811139	MAP REFERENCE	N/A	LATITUDE	69°26'N	LONGITUDE	30°00'E
COUNTRY	USSR						
AREA NO.	DSIN	SUBJECT	DH2	SUBJECT	DID	SUBJECT	DIC
		5	KES	10	TAL	15	NR
		25	ROSS	30	SOVIET	35	NORWEGIA
		45	N	50	BORDER		SOUTHEAST
FROM POSITION AT APPROXIMATELY 69°26'N - 29°55'E. SEE SKOGGA ISLAND IN MIDGROUND.							
PART 10 OF 16 PART PANORAMA. SEE CIA - THRU 1,818 25X1A							
DATE OF PHOTO	TYPE	QUALITY	CLASS	NO. OF CARDS	SOURCE OF PHOTOGRAPH		
SUMMER 61	4"	2	B	3	[REDACTED]		
Approved For Release 2000/04/26 : CIA-RDP78-05867A000301240011-8							
CLASSIFICATION: SINF! NO DISSEM ABELTD							

PHOTO NO. Approved For Release 2000/04/26 : CIA-RDP78-05867A000301240011-8

COUNTRY USSR PROVINCE

AREA NO.	SUBJECT	SUBJECT	SUBJECT	SUBJECT	SUBJECT	SUBJECT	SUBJECT	SUBJECT
<u>DSIN</u>	<u>DIR</u>	<u>DID</u>	<u>C2G</u>					
<u>KES</u>	<u>K</u>	<u>T</u>	<u>A</u>	<u>L</u>	<u>O</u>	<u>NR</u>	<u>L</u>	<u>K</u>
<u>ROSS</u>	<u>S</u>	<u>S</u>	<u>O</u>	<u>V</u>	<u>I</u>	<u>E</u>	<u>T</u>	<u>N</u>
<u>M</u>	<u>B</u>	<u>O</u>	<u>R</u>	<u>D</u>	<u>E</u>	<u>R</u>	<u>N</u>	<u>O</u>

FROM POSITION AT APPROXIMATELY
69°26'N - 29°55'E. BORDER GUARD CAMP AT MENIKA.

~~SECRET~~
PART 11 OF 16 PART PANORAMA. SEE CIA - THER
CIA 13718 25X1A

DATE OF PHOTO	TYPE	QUALITY	CLASS	NO. OF CARDS	SOURCE OF PHOTOGRAPH
<u>SUMMER 61</u>	<u>4</u>	<u>2</u>	<u>B</u>	<u>3</u>	

CLASSIFICATION Approved For Release 2000/04/26 : CIA-RDP78-05867A000301240011-8
 PHOTO ANALYSIS REPORT (20)

PHOTO NO. **Approved For Release 2000/04/26 : CIA-RDP78-05867A000301240011-8**

COUNTRY **USSR** PROVINCE

AREA NO	SUBJECT	SUBJECT	SUBJECT	SUBJECT	SUBJECT	SUBJECT	SUBJECT	SUBJECT	SUBJECT
DSIN	UR								
KESKI-TALO	⁵		¹⁰	NR		¹⁵	LA	²⁰	
ROSS	²⁵	SOVIET	³⁰		NR	³⁵	UR	⁴⁰	
M. B. ...	⁴⁵		⁵⁰						SOUTH

69°21'N - 39°52'E

PART 12 OF 16 PART PANORAMA SEE ...

DATE OF PHOTO	TYPE	QUALITY	CLASS	NO. OF CARDS	SOURCE OF PHOTOGRAPH
SUMMER 61	4	2	B	2	

PHOTO NO. 811174-15882 Approved For Release 2000/04/26 : CIA-RDP78-05867A000301240011-8
 MAP REFERENCE LATITUDE LONGITUDE

COUNTRY	USSR							PROVINCE	
AREA NO	DSIN	D42	D1D	D36	C26				
SUBJECT	5	10	15	20	25	30	35	40	
	KE	SK	L T	A L	O N	R	L K G	A C	
	R O S S	S O V I E T - N O R W E			G I A				
	N	B O R D E R			S O U T H				

FROM POSITION AT APPROXIMATELY
 69°26N - 29°55E.

-PART 3 OF 16 PART PANORAMA - SEE CIA - THRU CIA -
 1, 8, 18, 29 25X1A

DATE OF PHOTO	TYPE	QUALITY	CLASS	NO. OF CARDS	SOURCE OF PHOTOGRAPH
SUMMER 61	4	2	B	4	
CLASSIFICATION					CAUTIONED BY
SECRET					CZ

PHOTO NO. Approved For Release 2000/04/26 : CIA-RDP78-05867A00030124001108E

COUNTRY USSR PROVINCE

AREA NO	SUBJECT	SUBJECT	SUBJECT	SUBJECT	SUBJECT	SUBJECT	SUBJECT	SUBJECT
DSIN	D-12	C26	D36	DID				
	5	10	15	20				
KESKITALO				NR		LKG / AC		
	25	30	35	40				
ROSS				SOVIET - NORWEGIAN				
	45	50						
NBORDER				SOUTH				

FROM POSITION AT APPROXIMATELY
69°26N - 29°55E.

-PART 1/ OF 16 PART PANORAMA. SEE CIA _____ THRU CIA _____
17818 25X1A

DATE OF PHOTO	TYPE	QUALITY	CLASS	NO. OF CARDS
SUMMER 61	4	2	B	4

CLASSIFICATION S/N/E/NA DISSEM ABEL LTD CAPTIONED BY CZ
Approved For Release 2000/04/26 : CIA-RDP78-05867A00030124001108E
FORM NO. 174 USE PREVIOUS EDITIONS PHOTO ANALYSIS REPORT (20)

PHOTO NO. Approved For Release 2000/04/26 : CIA-RDP78-05867A000301240014-8
 81141 15820 MAP REFERENCE LATITUDE 65 27 00 LONGITUDE 30 12 00 14 00 E

COUNTRY USSR PROVINCE

AREA NO	SUBJECT	SUBJECT	SUBJECT	SUBJECT	SUBJECT	SUBJECT	SUBJECT	SUBJECT
DSIN	DID	D36	D42					
KEISKI	T	ALO	NR			15	LKG	20
ROSS	25	SOVIET	-	NOR	35	WFG	40	IA
N	45	BORDER	30					SOUTHWEST

FROM POSITION AT APPROXIMATELY
 69°26N - 29°55E.

PART OF 16 PART PANORAMA. SEE CIA — THRU CIA —
 1, 8, 18, 29 25X1A

DATE OF PHOTO	TYPE	QUALITY	CLASS	NO. OF CARDS	SOURCE OF PHOTOGRAPH
SUMMER 61	4	2	B	3	

CLASSIFICATION Approved For Release 2000/04/26 : CIA-RDP78-05867A000301240014-8
 FORM NO. 174 USE PREVIOUS EDITIONS CAPTIONED BY PHOTO ANALYSIS REPORT (20)

PHOTO NO. **Approved For Release 2000/04/26 : CIA-RDP78-05867A000301240011-8** LOT NO. MAP REFERENCE LATITUDE LONGITUDE

COUNTRY **USSR** PROVINCE

AREA NO	SUBJECT	SUBJECT	SUBJECT	SUBJECT	SUBJECT	SUBJECT	SUBJECT	SUBJECT
USIN	D36	DID	D42					
	5	10	15	20				
KE SK I T A L O		N R		L R G A C				
	25	30	35	40				
R O S S		S O V I E T		N O R T H				
	45	50						
N B O R S E								SEUTWEST

FROM POSITION AT APPROXIMATELY
 64°20'N - 29°55'E. AREA OF MELKEFISS AND
 STENBARK IN CENTER.
 PART OF 16 PART PANORAMA. SEE CIA TRUCIA
 1, 5, 18, 29 25X1A

DATE OF PHOTO	TYPE	QUALITY	CLASS	NO. OF CARDS	SOURCE OF PHOTOGRAPH
SUMMER 61	4	2	B	3	

PHOTO NO. *Approved For Release 2000/04/26 : CIA-RDP76-03867A000301240011-8 E* LOT NO. *3822* MAP REFERENCE *603867A000301240011-8 E* LATITUDE *603867A000301240011-8 E* LONGITUDE

COUNTRY *USSR* PROVINCE

AREA NO.	SUBJECT	SUBJECT	SUBJECT	SUBJECT	SUBJECT	SUBJECT	SUBJECT	SUBJECT	SUBJECT
<i>DSIN</i>	<i>C24</i>	<i>CB2</i>							
<i>N I K E L</i>	⁵		¹⁰	<i>L K G</i>	<i>E</i>	¹⁵	<i>FR</i>	<i>PT</i>	²⁰
<i>T</i>	²⁵	<i>A P P R O X I M A T E L Y</i>	³⁰			³⁵		<i>69°</i>	⁴⁰
<i>7 N - 29°</i>	⁴⁵	<i>55 E</i>	⁵⁰						

PART 1 OF 20 PART PANORAMA. SEE CIA - THRU CIA

6,725X1A



DATE OF PHOTO	TYPE	QUALITY	CLASS	NO. OF CARDS	SOURCE OF PHOTOGRAPH
<i>SUMMER 61</i>	<i>4</i>	<i>3</i>	<i>B</i>	<i>2</i>	

PHOTO NO. *81114* Approved For Release 2000/04/26 : CIA-RDP78-05867A000301240011-8
 LOT NO. *P3882* MAP REFERENCE *67* LATITUDE *69° 55' N* LONGITUDE *111° 18' E*

COUNTRY *USSR* PROVINCE

AREA NO.	SUBJECT	SUBJECT	SUBJECT	SUBJECT	SUBJECT	SUBJECT	SUBJECT	SUBJECT	SUBJECT
<i>DSIN</i>	<i>C2G</i>	<i>C6R</i>							
<i>N I</i>	<i>K E L</i>		<i>L K G</i>		<i>E</i>	<i>F R</i>	<i>P T</i>	<i>A</i>	
<i>T</i>	<i>A P P R O X I</i>		<i>M A T E L Y</i>				<i>69°</i>	<i>18'</i>	<i>2</i>
<i>7 N - 29°</i>	<i>55 E</i>								

PART 2 OF 20 PART PANDRAMA. SEE CIA - THRU CIA


DATE OF PHOTO	TYPE	QUALITY	CLASS	NO. OF CARDS	SOURCE OF PHOTOGRAPH
<i>SUMMER 61</i>	<i>4</i>	<i>3</i>	<i>B</i>	<i>2</i>	

PHOTO NO: Approved For Release 2000/04/26 : CIA-RDP78-05867A000301240011-8 E

COUNTRY: USSR PROVINCE:

AREA NO	SUBJECT	SUBJECT	SUBJECT	SUBJECT	SUBJECT	SUBJECT	SUBJECT	SUBJECT
DSIN	C26	C62						
N	⁵ IKEL		¹⁰ LK	G	E	¹⁵ FR	PT	²⁰ A
T	²⁵ APPR	OXI	³⁰ MAT	EL	³⁵ Y		69°	⁴⁰ 2
TN	⁴⁵ -29°	⁵⁰ 55E						

PART 3 OF 20 PART PANORAMA. SEE CIA - THRU CIA

DATE OF PHOTO	TYPE	QUALITY	CLASS	NO. OF CARDS	SOURCE OF PHOTOGRAPH
SUMMER 61	4	3	B	2	

CLASSIFICATION: S/NF/NO USSEN REC/LTD CAPTIONED BY: CZ


PHOTO NO. 01111 LOT NO. 3200 MAP REFERENCE U LATITUDE 47° 15' N LONGITUDE 24° 00' E
 Approved For Release 2000/04/26 : CIA-RDP78-05867A000301240011-8

COUNTRY USSR PROVINCE

AREA NO	SUBJECT	SUBJECT	SUBJECT	SUBJECT	SUBJECT	SUBJECT	SUBJECT	SUBJECT
<u>D51N</u>	<u>C26</u>	<u>C6R</u>						
<u>N 1</u>	<u>K E L</u>		<u>L K G</u>		<u>E</u>	<u>E C</u>	<u>E T</u>	<u>20</u>
<u>7</u>	<u>A P F R</u>	<u>U E I</u>	<u>M A T I L</u>	<u>Y</u>		<u>6 9</u>	<u>R</u>	<u>40</u>
<u>7 N - 2 9</u>	<u>5 5 E</u>							<u>50</u>

PART 4 OF 20 PART PANORAMA. SEE LIST

25X1A

DATE OF PHOTO	TYPE	QUALITY	CLASS	NO. OF CARDS	SOURCE OF PHOTOGRAPH
<u>SUMMER 61</u>	<u>4</u>	<u>3</u>	<u>B</u>	<u>2</u>	

CLASSIFICATION S/NF/NO DISSEM ABC/LTD CAPTIONED BY CZ

Approved For Release 2000/04/26 : CIA-RDP78-05867A000301240011-8

PHOTO NO.	STATION	MAP REFERENCE	LATITUDE	LONGITUDE
8117	3802		40° 30' 12" N	113° 01' 3" E
COUNTRY	PROVINCE			
USSR				
AREA NO	SUBJECT	SUBJECT	SUBJECT	SUBJECT
DSIN	22G	66B		
N	L	K	E	A
5	L	10	FR	PT
T	25	30	35	40
?	45	50		2
N	29°	55E		

PARTS OF 20 PART PANORAMA. SEE CIA - THRU CIA

DATE OF PHOTO	TYPE	QUANTITY	CLASS	NO. OF CARDS	SOURCE OF PHOTOGRAPH
SUMMER 61	4	3	B	2	
CLASSIFICATION	CAPTIONED BY				
SECRET	CZ				

Approved For Release 2000/04/26 : CIA-RDP78-05867A000301240011-8

FORM NO. 171 USE PREVIOUS EDITIONS

PHOTO ANALYSIS REPORT

(20)

PHOTO NO. Approved For Release 2000/04/26 : CIA-RDP78-05867A000301240011-8
 81151 P 3882

COUNTRY USSR PROVINCE

AREA NO	SUBJECT	SUBJECT	SUBJECT	SUBJECT	SUBJECT	SUBJECT	SUBJECT	SUBJECT	SUBJECT
DSIN	22G	66B							
N I K E L		L K G		E	F R		P T		A
T A P	P R O X I M A T E L Y						6 9 °		2
7 N - 2	9 ° 5 5 E								

PART 6 OF 20 PART PANORAMA. SEE CIA THRU CIA

DATE OF PHOTO	TYPE	QUALITY	CLASS	NO. OF CARDS	SOURCE OF PHOTOGRAPH
SUMMER 61	4	3	B	2	

PHOTO NO. 811152 P3802 Approved For Release 2000/04/26 : CIA-RDP78-05867A000301240011-8 67-27-10 301240011-8 E

COUNTRY	USSR								PROVINCE									
AREA NO	DSIN	SUBJECT	CG	SUBJECT	CB	SUBJECT	AYF	SUBJECT		SUBJECT		SUBJECT		SUBJECT		SUBJECT		
	N I K E	⁵ L		L	¹⁰ K	G		E		F	¹⁵ R		P	T		A	²⁰	
	T	A	P	P	R	O	X	I	M	A	T	E	L	Y				³⁵
	7	N	-	2	9	°	5	5	E								⁴⁰	
																	⁵⁰	

[. POWER PLANT IN CENTER PROBABLY

CONNECTED WITH NICKEL COMBINE.]

PART) OF 20 PART PANORAMA. SEE CIA — THRU CIA.

25X1A

6, 7, 17

DATE OF PHOTO	TYPE	QUALITY	CLASS	NO. OF CASES	SOURCE OF PHOTOGRAPH
SUMMER 61	4	3	B	2	[REDACTED]

CLASSIFICATION Approved For Release 2000/04/26 : CIA-RDP78-05867A000301240011-8 CZ
 PHOTO ANALYSIS REPORT (20)

PHOTO NO. 51153 F3582 MAP REFERENCE C LATITUDE 27°05'N LONGITUDE 106°30'E
 Approved For Release 2000/04/26 : CIA-RDP78-05867A000301240011-8

COUNTRY	<u>USSR</u>								PROVINCE						
AREA NO	<u>DSIN</u>	SUBJECT	<u>LLG</u>	SUBJECT	<u>LLB</u>	SUBJECT	<u>A9M</u>	SUBJECT		SUBJECT		SUBJECT		SUBJECT	
	<u>N I K E</u>	<u>L</u>		<u>L K G</u>		<u>E</u>		<u>F M</u>		<u>F T</u>		<u>A</u>			
	<u>T A P</u>	<u>R O X</u>		<u>A T C L Y</u>		<u>G</u>		<u>9</u>		<u>2</u>					
	<u>7 N - 29</u>	<u>55 E</u>													

SECTION OF NICKEL COMBINE

PART 8 OF 10 PART PANORAMA. SEE CIA FILE

6, 7, 13 25X1A

DATE OF PHOTO	TYPE	QUALITY	CLASS	NO. OF CARDS	SOURCE OF PHOTOGRAPH
<u>SUMMER 61</u>	<u>4</u>	<u>3</u>	<u>B</u>	<u>3</u>	[REDACTED]

Approved For Release 2000/04/26 : CIA-RDP78-05867A000301240011-8
 PHOTO ANALYSIS REPORT

Approved For Release 2000/04/26 : CIA-RDP78-05867A000301240011-8

PHOTO NO.	81154	PROVINCE		LATITUDE	69° 24' N	LONGITUDE	30 12 E
COUNTRY	USSR						
AREA NO	D51N	SUBJECT	C6B	SUBJECT	C2G	SUBJECT	
	N I K E L		L K G		E		F R
	T	A P P R O X I M A T E L Y					P T
	Z N - 29° 55' E						69° 2

PART 9 OF 20 PART PANORAMA. SEE CIA — THRU CIA — 25X1A


DATE OF PHOTO	TYPE	QUALITY	CLASS	NO. OF CARDS	SOURCE OF PHOTOGRAPH
	4	3	B	2	
Approved For Release 2000/04/26 : CIA-RDP78-05867A000301240011-8 CLASSIFICATION: SIN/NO DESSEN ABEL/23 PHOTO ANALYSIS REPORT					

PHOTO NO. Approved For Release 2000/04/26 : CIA-RDP78-03867A000301240014-8 LOT NO. 352 MAP REFERENCE. 03867A000301240014-8 LATITUDE 03867A000301240014-8 LONGITUDE 03867A000301240014-8

COUNTRY USSR PROVINCE

AREA NO	SUBJECT	SUBJECT	SUBJECT	SUBJECT	SUBJECT	SUBJECT	SUBJECT	SUBJECT	SUBJECT
<u>DSIN</u>	<u>C6B</u>	<u>CRG</u>							
<u>N I K E L</u>	<u>L K G</u>	<u>E</u>	<u>F R</u>	<u>P T</u>	<u>A</u>				
<u>T</u>	<u>A P P R O X I M A T E L Y</u>	<u>6 9 °</u>	<u>2</u>						
<u>7 N</u>	<u>- 2 9 °</u>	<u>5 5 E</u>							

PART 10 OF 20 PART PANORAMA. SEE CIA — THRU CIA
67 25X1A

DATE OF PHOTO	TYPE	QUALITY	CLASS	NO. OF CARDS	SOURCE OF PHOTOGRAPH
<u>SUMMER 61</u>	<u>4</u>	<u>3</u>	<u>B</u>	<u>2</u>	

CLASSIFICATION Approved For Release 2000/04/26 : CIA-RDP78-03867A000301240014-8 CAPTIONED BY

PHOTO NO: Approved For Release 2000/04/26 : CIA-RDP78-03867A000301240011-8 E

COUNTRY: USSR

AREA NO	SUBJECT	SUBJECT	SUBJECT	SUBJECT	SUBJECT	SUBJECT	SUBJECT	SUBJECT
<u>DSIN</u>	<u>C6B</u>	<u>C29</u>	<u>C32</u>					
<u>N I K E L</u>		<u>L K G</u>	<u>E</u>	<u>F R</u>	<u>P T</u>	<u>A</u>		
<u>T</u>	<u>A P P R O X</u>	<u>1 M</u>	<u>A T E L Y</u>	<u>6 9</u>	<u>2</u>			
<u>7 N</u>	<u>- 29°</u>	<u>55 E</u>						

PART 11 OF 20 PART PANORAMA. SEE CIA — THEN CIA —
67 25X1A

DATE OF PHOTO	TYPE	QUALITY	CLASS	NO. OF CARDS	SOURCE OF PHOTOGRAPH
<u>SUMMER 61</u>	<u>4</u>	<u>3</u>	<u>B</u>	<u>3</u>	

CLASSIFICATION: Approved For Release 2000/04/26 : CIA-RDP78-03867A000301240011-8
 PHOTO ANALYSIS REPORT

PHOTO NO. **Approved For Release 2000/04/26 : CIA-RDP78-05867A000301240011-8 E**

COUNTRY **USSR** PROVINCE

AREA NO	SUBJECT	SUBJECT	SUBJECT	SUBJECT	SUBJECT	SUBJECT	SUBJECT	SUBJECT
D51N	C1B	C29	C32					
N I K E L	⁵	L K G	¹⁰	E	¹⁵	F R	A T	²⁰
T A P P	²⁵	R O X	³⁰	I A T E L Y	³⁵	C R		⁴⁰
7 N - 29	⁴⁵	55 E	⁵⁰					

PART 12 OF 20 PART PANORAMA, SEE CIA - THEN CIA - 67 25X1A


DATE OF PHOTO	TYPE	QUALITY	CLASS	NO. OF CARDS	SOURCE OF PHOTOGRAPH
Summer 61	4	3	B	3	

PHOTO NO. Approved For Release 2000/04/26 : CIA-RDP78-05867A000301240011-8

COUNTRY USSR PROVINCE

AREA NO DSIN SUBJECT C6B C29 C32 SUBJECT SUBJECT SUBJECT SUBJECT SUBJECT

N I K E L L K G E F R P T A
T A P P R O X I M A T E L Y E 9 ° 2
7 N - 2 9 ° 5 5 E

• SLIGHT GAP BETWEEN PART 13 AND 14.

PART 13 OF 20 PART PANORAMA. SEE CIA - THRU CIA -

25X1A

DATE OF PHOTO	TYPE	QUALITY	CLASS	NO. OF CARDS	SOURCE OF PHOTOGRAPH
SUMMER 61	4	3	B	3	[REDACTED]

PHOTO NO. Approved For Release 2000/04/26 : CIA-RDP78-05867A000301240011-8 E		LOT NO.		MAP REFERENCE		LATITUDE		LONGITUDE	
COUNTRY USSR				PROVINCE					
AREA NO	SUBJECT	SUBJECT	SUBJECT	SUBJECT	SUBJECT	SUBJECT	SUBJECT	SUBJECT	SUBJECT
DSIN	C6B	C2G							
N	I	K	E	L	L	K	G	E	F
T	A	P	P	R	O	X	I	M	A
7	N	-	2	9	°	5	5	E	50
<p>SLIGHT GAP BETWEEN PART 13 AND 14.</p> <p>PART 14 OF 20 PART PANORAMA. SEE CIA — THRU CIA — 6,7 25X1A</p>									
DATE OF PHOTO		TYPE	QUALITY	CLASS	NO. OF CARDS	SOURCE OF PHOTOGRAPH			
SUMMER 61		4	3.	B	2	[REDACTED]			
CLASSIFICATION		CAPTIONED BY							
Approved For Release 2000/04/26 : CIA-RDP78-05867A000301240011-8		E			[REDACTED]				
FORM NO. 174 USE PREVIOUS EDITIONS PHOTO ANALYSIS REPORT (201)									

PHOTO NO. *Approved For Release 2009/04/26 : CIA-RDP78-05867A000301240011-8 E* LOT NO. MAP REFERENCE LATITUDE LONGITUDE

COUNTRY *USSR* PROVINCE

AREA NO	SUBJECT	SUBJECT	SUBJECT	SUBJECT	SUBJECT	SUBJECT	SUBJECT	SUBJECT	SUBJECT
<i>DSIN</i>	<i>C6B</i>	<i>C2G</i>							
<i>N</i>	<i>I</i>	<i>K</i>	<i>E</i>	<i>L</i>	<i>L</i>	<i>K</i>	<i>G</i>	<i>E</i>	<i>F</i>
<i>T</i>	<i>A</i>	<i>P</i>	<i>R</i>	<i>O</i>	<i>X</i>	<i>I</i>	<i>M</i>	<i>A</i>	<i>T</i>
<i>7</i>	<i>N</i>	<i>-</i>	<i>2</i>	<i>9</i>	<i>0</i>	<i>5</i>	<i>5</i>	<i>E</i>	<i>2</i>

PART 11 OF 20 PART PANORAMA. SEE CIA - THRU CIA - 67 25X1A

DATE OF PHOTO	TYPE	QUALITY	CLASS	NO. OF CARDS	SOURCE OF PHOTOGRAPH
<i>SUMMER 61</i>	<i>4</i>	<i>3</i>	<i>B</i>	<i>2</i>	
CLASSIFICATION			CAPTIONED BY		
<i>SECRET</i>			<i>SR</i>		

PHOTO NO. **Approved For Release 2000/04/26 : CIA-RDP78-05867A000301240011-8**

COUNTRY: **USSR** PROVINCE: _____

AREA NO	SUBJECT	SUBJECT	SUBJECT	SUBJECT	SUBJECT	SUBJECT	SUBJECT	SUBJECT	SUBJECT
DSIN	610	626							
N	1	W	10	E	15	F	R	D	20
T	25	A	30	P	35	R	O	X	40
7	45	N	50	-	2	9	5	5	2

APPROXIMATELY

702

PART 16 OF 20 PART ANGRAMA. S/E CIA - TROOP

25X1A

DATE OF PHOTO	TYPE	QUALITY	CLASS	NO. OF CARDS	SOURCE OF PHOTOGRAPH
SUMMER 61	4	3	B	2	

CLASSIFICATION: **Approved For Release 2000/04/26 : CIA-RDP78-05867A000301240011-8**

FORM NO. 74 USE PREVIOUS EDITIONS 1 Jun 54

PHOTO ANALYSIS REPORT

(20)

Approved For Release 2000/04/26 : CIA-RDP78-05867A000301240011-8

PHOTO NO.	811162	TOPTAG	P 3882	QUAL	C	COORDINATES	69 24N 38 12E
COUNTRY	USSR		PROVINCE				
AREA NO.	DSIN	SUBJECT	C24	SUBJECT		SUBJECT	
	N I K E L		L K G		E F R		P T A
	T A P P R O X I M A T E L Y						6 9 ° 2
	7 N - 2 9 ° 5 5 E						
AT AREA SOUTH OF CITY							
PART 17 OF 20 PART PANORAMA. SEE CIA _____ THRU CIA							
DATE OF PHOTO	TYPE	QUALITY	CLASS	NO. OF CARDS	SOURCE OF PHOTOGRAPH		
SUMMER 61	4	2	B	1	[REDACTED]		
CLASSIFIED	Approved For Release 2000/04/26 : CIA-RDP78-05867A000301240011-8						
STAMP NO 11534 APR 1972							

PHOTO NO. 81115 ROLL NO. 2322 MAP REFERENCE C LATITUDE 67 24 N LONGITUDE 50 12 E
 Approved For Release 2000/04/26 : CIA-RDP78-05867A000301240011-8

COUNTRY USSR

AREA NO	SUBJECT	SUBJECT	SUBJECT	SUBJECT	SUBJECT	SUBJECT	SUBJECT	SUBJECT
<u>DSIN</u>	<u>5</u>	<u>C29</u>	<u>10</u>		<u>15</u>			<u>20</u>
<u>NIKEL</u>	<u>25</u>	<u>L</u>	<u>LK</u>	<u>30</u>	<u>E</u>	<u>FR</u>	<u>PT</u>	<u>40</u>
<u>T</u>	<u>45</u>	<u>APPROXIMATELY</u>	<u>50</u>	<u>69</u>	<u>0</u>	<u>2</u>		
<u>7N</u>	<u>29</u>	<u>55E</u>						

AT AREA SOUTH OF CITY

PART 18 OF 20 PART PANORAMA. SEE CIA THRU CIA

DATE OF PHOTO	TYPE	QUALITY	CLASS	NO. OF CARDS	SOURCE OF PHOTOGRAPHY
				<u>7</u>	<u>25X1A</u>

Approved For Release 2000/04/26 : CIA-RDP78-05867A000301240011-8
 PHOTO ANALYSIS REPORT

PHOTO NO. Approved For Release 2000/04/26 : CIA-RDP78-05867A000301240011-8 ¹ ₂ ³ ⁴ ⁵ ⁶ ⁷ ⁸ ⁹ ¹⁰ ¹¹ ¹² ¹³ ¹⁴ ¹⁵ ¹⁶ ¹⁷ ¹⁸ ¹⁹ ²⁰ ²¹ ²² ²³ ²⁴ ²⁵ ²⁶ ²⁷ ²⁸ ²⁹ ³⁰ ³¹ ³² ³³ ³⁴ ³⁵ ³⁶ ³⁷ ³⁸ ³⁹ ⁴⁰ ⁴¹ ⁴² ⁴³ ⁴⁴ ⁴⁵ ⁴⁶ ⁴⁷ ⁴⁸ ⁴⁹ ⁵⁰ ⁵¹ ⁵² ⁵³ ⁵⁴ ⁵⁵ ⁵⁶ ⁵⁷ ⁵⁸ ⁵⁹ ⁶⁰ ⁶¹ ⁶² ⁶³ ⁶⁴ ⁶⁵ ⁶⁶ ⁶⁷ ⁶⁸ ⁶⁹ ⁷⁰ ⁷¹ ⁷² ⁷³ ⁷⁴ ⁷⁵ ⁷⁶ ⁷⁷ ⁷⁸ ⁷⁹ ⁸⁰ ⁸¹ ⁸² ⁸³ ⁸⁴ ⁸⁵ ⁸⁶ ⁸⁷ ⁸⁸ ⁸⁹ ⁹⁰ ⁹¹ ⁹² ⁹³ ⁹⁴ ⁹⁵ ⁹⁶ ⁹⁷ ⁹⁸ ⁹⁹ ¹⁰⁰

COUNTRY	AREA NO.	SUBJECT	SUBJECT	SUBJECT	SUBJECT	SUBJECT	SUBJECT	SUBJECT	SUBJECT
USSR	DSIN	026							
		5	10	15	20	25	30	35	40
		N	K	E	L	L	K	G	E
		7	A	T	A	T	E	L	Y
		7	N	29	S	S	E		

AT AREA SOUTH OF CITY

PART 19 OF 20 PART PANORAMA. SEE CIA THRU CIA

2 25X1A

DATE OF PHOTO	TYPE	QUALITY	CLASS	NO. OF CARDS	SOURCE OF PHOTOGRAPH

Approved For Release 2000/04/26 : CIA-RDP78-05867A000301240011-8

PHOTO NO. Approved For Release 2000/04/26 : CIA-RDP78-05867A000301240011-8 MAP REFERENCE 26 LATITUDE 26 LONGITUDE 26

COUNTRY USA PROVINCE

AREA NO	SUBJECT	SUBJECT	SUBJECT	SUBJECT	SUBJECT	SUBJECT	SUBJECT	SUBJECT
<u>25</u>	<u>26</u>							
<u>5</u>								
<u>10</u>								
<u>15</u>								
<u>20</u>								
<u>25</u>								
<u>30</u>								
<u>35</u>								
<u>40</u>								
<u>45</u>								
<u>50</u>								

AT AREA SOUTH OF CITY

PART 20 OF 20 MET PANORAMA 25X1A

DATE OF PHOTO	TYPE	QUALITY	CLASS	NO. OF CARDS	SOURCE OF PHOTOGRAPH

PHOTO NO. 811160
 MAP REFERENCE P 3882
 LATITUDE 60° 09' 56" N
 LONGITUDE 27° 00' 11" E

APPROVED FOR RELEASE 2000/04/26 : CIA-RDP78-05867A000301240011-8 E

COUNTRY	USSR							
AREA NO	D51N	P36	C26	D42				
SUBJECT	5			10		15		20
	PRO	L	L	L	E	F	R	P
	25			30		35		40
	AT	A	P	P	R	O	X	I
	45			50				
	27N	-	29°	55'	E			

PART 1 OF 10 PART PANORAMA. SEE CIA — THRU CIA —
 7, 18, 29 25X1A

DATE OF PHOTO	TYPE	QUALITY	CLASS	NO. OF CARDS	SOURCE OF PHOTOGRAPH
SUMMER 6	1	4	3	B 3	

CLASSIFICATION APPROVED FOR RELEASE 2000/04/26 : CIA-RDP78-05867A000301240011-8
 PHOTO ANALYSIS REPORT

PHOTO NO. Approved For Release 2000/04/26 // CIA-RDP78-05867A000301240011-8

COUNTRY USSR PROVINCE

AREA NO.	SUBJECT	SUBJECT	SUBJECT	SUBJECT	SUBJECT	SUBJECT	SUBJECT	SUBJECT
DSIN	D36	C26	D42					
PRO	LIV		LG	E	FR		PT	
AT	APPROXIMATELY						69	8
27N	- 29° 55'		E					

PART 2 OF 10 PART PANORAMA. SEE CIA — THEN CIA —
 7, 18, 29 25X1A

DATE OF PHOTO	TYPE	QUALITY	CLASS	NO. OF CARDS	SOURCE OF PHOTOGRAPH
SUMMER 6	1	4	3	B 3	

PHOTO NO. 81116 APPROVED FOR RELEASE 2000/04/26 : CIA-RDP78-05867A000301240011-8

COUNTRY USSR PROVINCE

AREA NO	SUBJECT	SUBJECT	SUBJECT	SUBJECT	SUBJECT	SUBJECT	SUBJECT	SUBJECT
<u>DSIN</u>	<u>D36</u>	<u>E24</u>	<u>D42</u>					
<u>P R O L I V</u>			<u>L K G</u>		<u>E</u>	<u>15</u>	<u>F E</u>	<u>P T</u>
<u>A T</u>	<u>25</u>	<u>A P P R O X I M A T E L Y</u>	<u>30</u>			<u>35</u>		<u>6 9</u>
<u>2 7 N</u>	<u>-</u>	<u>45</u>	<u>2 9</u>	<u>5 5</u>	<u>E</u>	<u>50</u>		<u>20</u>

PART 3 OF 10 PART PANORAMA. SEE CIA - THEU CIA

DATE OF PHOTO	TYPE	QUALITY	CLASS	NO. OF CARDS	SOURCE OF PHOTOGRAPH
<u>SUMMER 6</u>	<u>1</u>	<u>4</u>	<u>3</u>	<u>B 3</u>	

CLASSIFICATION Approved for Release 2000/04/26 : CIA-RDP78-05867A000301240011-8
 PHOTO ANALYSIS REPORT

PHOTO NO. Approved For Release 2000/04/26 : CIA-RDP78-05867A000301240011-8

COUNTRY USSR PROVINCE

AREA NO	SUBJECT	SUBJECT	SUBJECT	SUBJECT	SUBJECT	SUBJECT	SUBJECT	SUBJECT
<u>D51N</u>	<u>B36</u>	<u>C26</u>	<u>D42</u>					
<u>P</u>	<u>R</u>	<u>O</u>	<u>L</u>	<u>V</u>	<u>L</u>	<u>K</u>	<u>G</u>	<u>F</u>
<u>A</u>	<u>T</u>	<u>A</u>	<u>P</u>	<u>P</u>	<u>R</u>	<u>O</u>	<u>X</u>	<u>I</u>
<u>2</u>	<u>7</u>	<u>N</u>	<u>-</u>	<u>2</u>	<u>9</u>	<u>°</u>	<u>S</u>	<u>E</u>

PART 4 OF 10 PART PANORAMA SEE CIA - THERO

25X1A

DATE OF PHOTO	TYPE	QUALITY	CLASS	NO. OF CARDS	SOURCE OF PHOTOGRAPH
<u>SUMMER 6</u>	<u>1</u>	<u>4</u>	<u>3</u>	<u>3</u>	

CLASSIFICATION Approved For Release 2000/04/26 : CIA-RDP78-05867A000301240011-8
 PHOTO ANALYSIS REPORT

PHOTO NO. 811170 P3882 APPROVED FOR RELEASE 2000/04/26 : CIA-RDP78-05867A000301240011-8

COUNTRY USSR
 AREA NO D51N
 SUBJECT C29 D42 D36
 PROX L K G E F R P T
 AT APPROXIMATELY
 27 N - 29° 55 E

PART 5 OF 10 PART PANORAMA. SEE CIA
 THRU CIA 21829 25X1A

DATE OF PHOTO	TYPE	QUALITY	CLASS	NO. OF CARDS	SOURCE OF PHOTOGRAPH
SUMMER 61	4	3	B	3	[REDACTED]

PHOTO NO. 811171 3882 APPROVED FOR RELEASE 2000/04/26 : CIA-RDP78-05867A000301240011-8

COUNTRY USSR PROVINCE
 AREA NO DSIN SUBJECT C29 D42
 PROLIV LK G E FR PT
 AT APPROXIMATELY 69
 27 N - 29 0 55 E

PART 6 OF 10 PART PANORAMA. SEE CIA
 THRU CIA 218 25X1A

DATE OF PHOTO	TYPE	QUALITY	CLASS	NO. OF CARDS	SOURCE OF PHOTOGRAPH
SUMMER 61	4	3	B	2	[REDACTED]

CLASSIFICATION APPROVED FOR RELEASE 2000/04/26 : CIA-RDP78-05867A000301240011-8
 PHOTO ANALYSIS REPORT

PHOTO NO. 81172 P3052 APPROVED FOR RELEASE 2000/04/26 : CIA-RDP78-05867A000301240011-8

COUNTRY USSR PROVINCE

AREA NO	<u>D51N</u>	SUBJECT	<u>C2G</u>	SUBJECT	<u>D42</u>	SUBJECT	<u>C6B</u>	SUBJECT		SUBJECT		SUBJECT		SUBJECT		SUBJECT	
	<u>PRO</u>	<u>L</u>	<u>V</u>		<u>L</u>	<u>K</u>	<u>G</u>		<u>E</u>		<u>F</u>	<u>R</u>		<u>P</u>	<u>T</u>		
	<u>AT</u>	<u>A</u>	<u>P</u>	<u>P</u>	<u>R</u>	<u>O</u>	<u>X</u>	<u>I</u>	<u>M</u>	<u>A</u>	<u>T</u>	<u>E</u>	<u>L</u>	<u>Y</u>	<u>6</u>	<u>9</u>	

27 N - 45 29 0 55 E AT AREA SOUTH OF TOWN AND SECTION OF THE CITY OF NIKEL

PART 7 OF 10 PART PANORAMA. SEE CIA THEU CIA 25X1A

DATE OF PHOTO	TYPE	QUALITY	CLASS	NO. OF CARDS	SOURCE OF PHOTOGRAPH
<u>SUMMER 61</u>	<u>4</u>	<u>3</u>	<u>B</u>	<u>3</u>	

CLASSIFICATION SECRET APPROVED FOR RELEASE 2000/04/26 : CIA-RDP78-05867A000301240011-8

PHOTO NO. Approved For Release 2000/04/26 : CIA-RDP78-05867A000301240011-8 E

COUNTRY USSR PROVINCE

AREA NO DSIN SUBJECT E24 SUBJECT CUB SUBJECT SUBJECT SUBJECT SUBJECT SUBJECT SUBJECT

P R O L I V L K G E F R P T
 AT APPROXIMATELY 69
 27 N - 29° 55' E

AT AREA SOUTH OF TOWN AND SECTION OF THE CITY OF NIKEL

PART 8 OF 10 PART PANORAMA SEE CIA - THRU CIA - G. T 25X1A

DATE OF PHOTO	TYPE	QUALITY	CLASS	NO. OF CARDS	SOURCE OF PHOTOGRAPH
SUMMER 61	4	3	B	2	

CLASSIFICATION UNCLASSIFIED FOR RELEASE 2000/04/26 : CIA-RDP78-05867A000301240011-8 E

PHOTO NO. Approved For Release 2000/04/26 : CIA-RDP78-05867A000301240014-8E

COUNTRY USSR PROVINCE

AREA NO D51N SUBJECT C24 SUBJECT C6B SUBJECT SUBJECT SUBJECT SUBJECT SUBJECT SUBJECT

PROLIV LKGE FRPT
 AT APPROXIMATELY 69
 27N - 29° 55'E

AT AREA SOUTH OF TOWN AND SECTION OF THE CITY OF NIKEL

PART 9 OF 10 PART PANORAMA - SEE CIA - THRU CIA - 6,7 25X1A

DATE OF PHOTO	TYPE	QUALITY	CLASS	NO. OF CARDS	SOURCE OF PHOTOGRAPH
SUMMER 61	4	3	B	2	

CLASSIFICATION SUM APPROVED FOR RELEASE 2000/04/26 : CIA-RDP78-05867A000301240014-8E CAPTIONED BY

PHOTO NO.		Approved For Release 2000/04/26 : CIA-RDP78-05867A000301240011-8			LATITUDE		LONGITUDE	
COUNTRY		USSR						
AREA NO.		SUBJECT	SUBJECT	SUBJECT	SUBJECT	SUBJECT	SUBJECT	SUBJECT
D51N		C26	C10					
P	R	O	L	I	V	L	K	G
A	T	A	P	P	R	O	X	I
2	7	N	-	2	9	"	S	S
AT AREA SOUTH								
OF TOWN AND SECTION OF THE								
CITY OF NIKEL								
PART 10 OF 10 PART PANORAMA SEE CIA - THIRD CIA -								
6.7 25X1A								
DATE OF PHOTO		TYPE	QUALITY	CLASS	NO. OF CARDS	SOURCE OF PHOTOGRAPH		
SUMMER 61		4	3	B	2	[REDACTED]		
CLASSIFICATION		CAPTIONED BY						
SECRET		CZ						
FORM NO. 174 (USE PREVIOUS EDITIONS)		Approved For Release 2000/04/26 : CIA-RDP78-05867A000301240011-8						
		PHOTO ANALYSIS REPORT						

PHOTO NO. 811170 APPROVED FOR RELEASE 2000/04/26 : CIA-RDP78-05867A000301240011-8

COUNTRY USSR PROVINCE

AREA NO DSIN SUBJECT D42 D33

BYERNE - V A T N O Z E R O
L K G A C R O S S S O V I E T - N O
R W E G I A N B O R D E R F R O M P I N T

AT APPROXIMATELY 69°29N - 26°05E. LAKE IN CENTER
NORTH NORTHEAST

PART 1 OF 16 PART PANORAMA. SEE CIA THRU CIA
18, 19, 29 25X1A

DATE OF PHOTO TYPE QUALITY CLASS NO. OF CARDS SOURCE OF PHOTOGRAPH
SUMMER 6 1 4 2 B 2

CLASSIFICATION SINEAD DISSEM APPROVED FOR RELEASE 2000/04/26 : CIA-RDP78-05867A000301240011-8
FORM NO. 174 USE PREVIOUS EDITIONS PHOTO ANALYSIS REPORT GPO 516771

PHOTO NO. 81177 P3882 NIS 69 31N 38 07 E
 Approved For Release 2000/04/26 : CIA-RDP78-05867A000301240011-8

COUNTRY USSR PROVINCE

AREA NO DSIN SUBJECT D42 SUBJECT D38 SUBJECT SUBJECT SUBJECT SUBJECT SUBJECT

BYERNE-VATN OZERO

LKGA ACROSS SOVIET-NO

RWEGIAN BORDER FROM POINT

AT APPROXIMATELY 69°29N-38°05E. LAKE ~~AT CENTER~~ AT LEFT

NORTH NORTHEAST

PART 2 OF 16 PART PANORAMA. SEE CIA THRU CIA

18 18 29 25X1A

DATE OF PHOTO	TYPE	QUALITY	CLASS	NO. OF CARDS	SOURCE OR PHOTOGRAPH
SUMMER 61	4	2	B	2	

CLASSIFICATION: ~~SECRET~~ CAPTIONED BY: CJ

PHOTO NO. 871178 P3882 NIS 6731N 124001187E
 Approved For Release 2000/04/28 : CIA-RDP78-05867A00030124001187E

COUNTRY USSR PROVINCE

AREA NO DSIN SUBJECT D42 D3B SUBJECT SUBJECT SUBJECT SUBJECT SUBJECT SUBJECT SUBJECT

BYER NE-VATN OZERO
 LKGA ACROSS SOVIET-N
 RWEGIAN BORDER FROM POINT

AT APPROXIMATELY 67°29'N - 36°05'E. ~~NEW CAMP AT TRANGSUND~~
 NEW CAMP AT TRANGSUND
 NORTH NORTHEAST

PART 3 OF 16 PART PANORAMA. SEE CIA THRU CIA
 18, 19, 29 25X1A

DATE OF PHOTO	TYPE	QUALITY	CLASS	NO. OF CARDS	SOURCE OF PHOTOGRAPH
SUMMER 61	4	2	B	2	[REDACTED]

CLASSIFICATION SK/GE/NO DISSEM APPROBATED BY 07
 Approved For Release 2000/04/28 : CIA-RDP78-05867A00030124001187E
 FORM NO. 174 USE PREVIOUS EDITIONS PHOTO ANALYSIS REPORT

Approved For Release 2000/04/26 : CIA-RDP78-05867A000301240011-8

COUNTRY: USSR PROVINCE:

AREA NO: DSIN SUBJECT: D42 D36 DID

BYERNE - V A T N O Z E R O

L K G A E R O S S O V I E T - N O

R W E G I A N B O R D E R F R O M P O I N T

AT APPROXIMATELY 49°29'N - 26°05'E.
 NORTHEAST

PART 4 OF 16 PART PANORAMA. SEE CIA

18121 25X1A

DATE OF PHOTO	TYPE	QUALITY	CLASS	NO. OF CARDS	SOURCE OF PHOTOGRAPH
SUMMER 61	4	2	B	3	[REDACTED]

CLASSIFICATION: *SECRET* CAPTIONED BY: *67*

Approved For Release 2000/04/26 : CIA-RDP78-05867A000301240011-8

COUNTRY USSR PROVINCE

AREA NO D57N SUBJECT D36 SUBJECT D42 SUBJECT DID SUBJECT SUBJECT SUBJECT SUBJECT SUBJECT

BYERNE - VATN, OZERO
 R LKG, ACROSS SOVIET
 - NORWEGIAN BORDER FROM POINT

AT APPROXIMATELY 69°29N-30°05E, KONTILSALMI
 NORTH AND SHOOTING RANGE.
 EAST

PART 5 OF 16 PART PANORAMA. SEE CIA THRU CIA

18, 18, 29 25X1A

DATE OF PHOTO	TYPE	QUALITY	CLASS	NO. OF CARDS	SOURCE OF PHOTOGRAPH
SUMMER 61	4	2	B	3	

CLASSIFICATION ~~SECRET~~ NO DISSEM ABLE LTD CAPTIONED BY C7

PHOTO NO. 811181 Approved For Release 2000/04/26 : CIA-RDP78-05867A000301240011-8
 P 3882 C 69 51 N 38 87 E

COUNTRY USSR PROVINCE

AREA NO	D51N	SUBJECT	D36	SUBJECT	D42	SUBJECT	D1D	SUBJECT	B2G	SUBJECT	CLB	SUBJECT		SUBJECT		SUBJECT	
---------	------	---------	-----	---------	-----	---------	-----	---------	-----	---------	-----	---------	--	---------	--	---------	--

B Y E R N E - V A T N , O Z E R O N
 R L K G A C R O S S S O V I E T

- N O R W E G I A N B O R D E R F R O M P O I N T

AT APPROXIMATELY 69°29'N-30°05'E, KONTIOSALMI
 NORTH AND SHOOTING RANGE.
 EAST

PART 6 OF 16 PART PANORAMA. SEE CIA THRU CIA

1, 7, 8, 18, 29 25X1A

DATE OF PHOTO	TYPE	QUALITY	CLASS	NO. OF CARDS	SOURCE OF PHOTOGRAPH
SUMMER 61	4	2	B	5	

CLASSIFICATION ~~SECRET~~ NO DISSEM ABELTD CAPTIONED BY C2

PHOTO NO. 811102 P 3882 APPROVED FOR RELEASE 2000/04/26 - CIA RDP76-05867A00030124001187E

COUNTRY USSR PROVINCE

AREA NO D51N SUBJECT D36 D42 D1D SUBJECT SUBJECT SUBJECT SUBJECT SUBJECT

B Y E R N E - V A T N , O Z E R O 1

R L K G A C R O S S S O U T H

- N O R W E G I A N B O R D E R F R O M P O I N T

AT APPROXIMATELY 69°29'N-30°05'E.
EAST

PART 7 OF 16 PART PANORAMA. SEE CIA THRU CIA

1, 8, 16, 29 25X1A

DATE OF PHOTO	TYPE	QUALITY	CLASS	NO. OF CARDS	SOURCE OF PHOTOGRAPH
SUMMER 61	4	2	B	3	

CLASSIFICATION SINE NO. DISSEM. ACC. LTR. CAPTIONED BY C7

PHOTO NO. 811183 P 3882 C 67 37 N 30 07 E
 Approved For Release 2000/04/26 : CIA-RDP78-05867A000301240011-8

COUNTRY USSR PROVINCE

AREA NO D51N SUBJECT D36 D42 D12 SUBJECT SUBJECT SUBJECT SUBJECT SUBJECT

B Y E R N E - V A T N , O Z E R O N

R L K S , A C E O S S S O U S T

- N O R W E G I A N B O R D E R F R O M P O I N T

AT APPROXIMATELY 69°29'N-30°05'E.
 EAST

PART 8 OF 16 PART PANORAMA. SEE CIA _____ THRU CIA _____

1,816.29 25X1A

DATE OF PHOTO	TYPE	QUALITY	CLASS	NO. OF CARDS	SOURCE OF PHOTOGRAPH
SUMMER 61	4	2	B	3	[REDACTED]

CLASSIFICATION ~~SECRET~~ APPROVED FOR RELEASE 2000/04/26 : CIA-RDP78-05867A000301240011-8
 CAPTIONED BY 67

Approved For Release 2000/04/26 : CIA-RDP78-05867A000301240011-8

PHOTO NO. 811181 P3882 6731N 3887E
 COUNTRY USSR PROVINCE

AREA NO DSIN SUBJECT D1D D36 D42

BY ERNE - V A T N O Z E R O N

R L K G A C R O S S S O V I E T

- N O R W E G I A N B O R D E R F R O M P O I N T

AT APPROXIMATELY 67°29'N - 30°05'E.
 EAST

PART 9 OF 16 PART PANORAMA. SEE CIA THRU CIA
 1, 8, 18, 29 25X1A

DATE OF PHOTO	TYPE	QUALITY	CLASS	NO. OF CARDS
SUMMER 61	f	2	B	3

CLASSIFICATION 3/AG/US/... CAPTIONED BY [Signature]

PHOTO NO. 811180 P3882 APPROVED FOR RELEASE 2000/04/26 : CIA-RDP78-05867A000301240011-8 LONGITUDE 69°31'N 30°07'E

COUNTRY USSR PROVINCE

AREA NO DSIN SUBJECT DID D36 D42

BY ERNE - V A T N O Z E R O N

R L K G A C R O S S S O V I E T

- N O R W E G I A N B O R D E R F R O M P O I N T

AT APPROXIMATELY 69°29'N - 30°05'E.
EAST

PART 10 OF 16 PART PANORAMA. SEE CIA THRU CIA 1,8,18,29 25X1A

DATE OF PHOTO	TYPE	QUALITY	CLASS	NO. OF CARDS
SUMMER	61	2	B	3

Approved For Release 2000/04/26 : CIA-RDP78-05867A000301240011-8

PHOTO NO. 81118 P3882 69 31 N 3887E

COUNTRY USSR PROVINCE

AREA NO	SUBJECT	SUBJECT	SUBJECT	SUBJECT	SUBJECT	SUBJECT	SUBJECT	SUBJECT
DSIN	DID	D36	D42	C6B	C2G	A9M		

BY ERNE - VATIN, OZERO N

R LKG, ACROSS SOVIET

- NORWEGIAN BORDER FROM POINT

AT APPROXIMATELY 69°29N-30°05E. NIKEL
 COMBINE AT NIKEL IN CENTER
 SOUTHEAST

PART II OF 16 PART PANORAMA. SEE CIA THRU CIA

1, 7, 8, 18, 29, 13 25X1A

DATE OF PHOTO	TYPE	QUALITY	CLASS	NO. OF CARDS	SOURCE OF PHOTOGRAPH
SUMMER 61	✓	2	B	6	

Approved For Release 2000/04/26 : CIA-RDP78-05867A00030124001187E

PHOTO NO. 811187 P3882 67 37 50 67E

COUNTRY USSR PROVINCE

AREA NO DSIN SUBJECT DID D36 D42 B2G C6B

B Y E R N I E - V A T N O Z E R I O N

R L K G A C R O S S S O V I E T

- N O R W E G I A N B O R D E R F R O M P O I N T

AT APPROXIMATELY 67°29N-30°05E. TOWN OF
 NIKEL AT LEFT CENTER
 SOUTH EAST

PART 12 OF 16 PART PANORAMA SEE CIA THEUCIA

467.8.17.29 25X1A

DATE OF PHOTO	TYPE	QUALITY	CLASS	NO. OF CARDS	SOURCE OF PHOTOGRAPH
SUMMER 61	4	2	B	5	

CLASSIFICATION SIA Approved For Release 2000/04/26 : CIA-RDP78-05867A00030124001187E

PHOTO NO.	81188	P 3882	C	67311	3507E
COUNTRY	USSR		PROVINCE		
AREA NO.	D5IN	D36	D42	D6P	
SUBJECT	BY ER NE - V A T N,				0 2 E R O N
SUBJECT	R L K G,	A C R O S S			S O V I E T
SUBJECT	N O R W E G I A N B O R D E R F R O M P O I N T				
SUBJECT	AT APPROXIMATELY 69°29N-30°05E.				
SUBJECT	CONSTRUCTION NORTH OF PROVIN				
SUBJECT	SOUTHEAST				
SUBJECT	PART 13 OF 16 PART PANORAMA, SEE CIA - THRU CIA				
SUBJECT	18, 18, 29			25X1A	
DATE OF PHOTO	TYPE	QUALITY	CLASS	NO. OF CARDS	EXPOSURE OR PHOTOGRAPH
SUMMER 61	4	2	B	4	
CLASSIFICATION	Approved For Release 2000/04/26 : CIA-RDP78-05867A000301240011-8				
FORM NO. 174	USE PREVIOUS EDITIONS				PHOTO ANALYSIS REPORT

PHOTO NO.	811189	P 3882	C	69°31'N	30°05'E
COUNTRY	USSR		PROVINCE		
AREA NO.	D 51N	D 36	D 1 D	D 42.	
SUBJECT	BY ER NE -	V A T N,	O Z E R O	N	
SUBJECT	R L K G,	A C R O S S	S O V I E T		
SUBJECT	- N O R W E G I A N B O R D E R F R O M P O I N T				
SUBJECT	AT APPROXIMATELY 69°29'N - 30°05'E.				
SUBJECT	SOUTHEAST				
PART 14 OF 16 PART PANORAMA, SEE CIA - THRU CIA					
1, 8, 18, 29					25X1A
DATE OF PHOTO	TYPE	QUALITY	CLASS	NO. OF CARDS	SOURCE OF PHOTOGRAPH
SUMMER 61	4	2	B	3	
CLASSIFICATION	SECRET				CAPTIONED BY
S. [unclear]					P. J.
Approved For Release 2000/04/26 : CIA-RDP78-05867A000301240011-8					
FORM NO. 174 USE PREVIOUS EDITIONS					PHOTO ANALYSIS REPORT
					GPO 916791

PHOTO NO. 811190 SUBJECT P3882 C 6730003012400178 E

COUNTRY USSR PROVINCE

AREA NO.	SUBJECT	SUBJECT	SUBJECT	SUBJECT	SUBJECT	SUBJECT	SUBJECT	SUBJECT	SUBJECT
D5IN	D36	D42	AKU						

BY ERNE - VATN, 0 ZERO N
 R LKG, ACROSS SOVIET
 - NORWEGIAN BORDER FROM POINT
 AT APPROXIMATELY 69°29N-30°05E.

SUVNATN-NIKEL ROAD

SOUTH

PART IS OF 16 PART PANORAMA, SEE CIA - TRUCID
 18, 18, 28, 29 25X1A

DATE OF PHOTO	TYPE	QUALITY	CLASS	NO. OF CARDS	SOURCE OF PHOTOGRAPH
SUMMER 61	4	2	B	4	[REDACTED]

PHOTO NO. 81191 APPROVED FOR RELEASE 2000/04/26 : CIA-RDP78-05867A000301240011-8

COUNTRY USSR PROVINCE

AREA NO. DSIN SUBJECT D36 DID D42

BY ERNE - V A T N, O Z E R O N

R L K G, A C R O S S S O V I E T

- N O R W E S T E R N B O R D E R F R O M P A I N T

AT APPROXIMATELY 67°24'N - 30°05'E

SOUTH

PART 16 OF 16 PART PANDEAMA, SEE CIA - TRAVEL

15 JUL 69

25X1A

DATE OF PHOTO	TYPE	QUALITY	CLASS	NO. OF CARDS	SOURCE OF PHOTOGRAPH
SUMMER 61	4	2	B	3	

CLASSIFICATION CAPTIONED BY

PHOTO NO. 811192 P3882 NIS 6720N 3050E 178

COUNTRY USSR PROVINCE

AREA NO	SUBJECT	SUBJECT	SUBJECT	SUBJECT	SUBJECT	SUBJECT	SUBJECT	SUBJECT
<u>DSIN</u>	<u>026</u>	<u>DID</u>	<u>ARI</u>					
<u>PETSAMON</u>				<u>TUNTURI</u>				<u>KH</u>
<u>REBET</u>				<u>BLASTING</u>				<u>SMOK</u>
<u>FR</u>				<u>PETSAMON</u>				<u>MINE AREA.</u>

DATE OF PHOTO	TYPE	QUALITY	CLASS	NO. OF CARDS	SOURCE OF PHOTOGRAPH
<u>SUMMER 61</u>	<u>4</u>	<u>2</u>	<u>B</u>	<u>3</u>	

PHOTO NO. 811133 P3882 N15 27 20N 50 30 E
 Approved For Release 2000/04/26 : CIA-RDP78-05867A000301240011-8

COUNTRY USSR PROVINCE

AREA NO DSIN SUBJECT C26 SUBJECT DID SUBJECT ARI SUBJECT SUBJECT SUBJECT SUBJECT SUBJECT

PETSAMON TUNTURI K4
 REBET BLASTING SMOKE
 EFR PETSAMO MINE AREA.

DATE OF PHOTO SUMMER 6 1 4 TYPE 4 QUALITY 2 CLASS B NO. OF CARDS 3 SOURCE OF PHOTOGRAPH 25X1A
 CAPTIONED BY C2

PHOTO NO.	81191	P3882	C	69240	3012E
COUNTRY	USSR				
AREA NO	D5IN	DID	E2G	C6R	
SUBJECT	N I K E L	FR	P O I N T	O N	N
SUBJECT	O R W E G I A N	S I D E	O F	B O R	
SUBJECT	D E R				

PART 1 OF 6 PART PANORAMA. SEE CIA THRU CIA

25X1A

DATE OF PHOTO	TYPE	QUALITY	CLASS	NO. OF CARDS	SOURCE OF PHOTOGRAPH
SUMMER 61	4	2	B	3	
CAPTIONED BY					
SRIENKOVSKY APPL LTD					

PHOTO NO.	81111	P3882	C	6924N	3012E
COUNTRY	USSR				
AREA NO.	DSIN	DID	C2G	C6R	
	N I K E L		F E	P O I N T	O N N
	O R W E G I A N		S I D E	O F	B O R
	D E R				

PART 2 OF 6 PART PANORAMA. SEE CIA THRU CIA

25X1A

DATE OF PHOTO	TYPE	QUALITY	CLASS	NO. OF CARDS
SUMMER 61	4	2	B	3



PHOTO NO. 811195 P3882 C 692711 3012 E
Approved For Release 2000/04/26 : CIA-RDP78-05867A000301240011-8

COUNTRY	PROVINCE	AREA NO	SUBJECT	SUBJECT	SUBJECT	SUBJECT	SUBJECT	SUBJECT	SUBJECT
USSR		DSIN	DID	C26	COR	ARM			
		MIKEL		F	R	P	O	I	N
		B	R	W	I	G	A	N	S
		D	E	R	M	I	C	K	E

PART 3 OF 6 PART PANORAMA. SEE CIA THRU CIA

25X1A

DATE OF PHOTO	TYPE	QUALITY	CLASS	NO. OF CARDS	SOURCE OF PHOTOGRAPH
SUMMER 61	4	2	B	4	
CLASSIFICATION					CAPTIONED BY
S					C-7

Approved For Release 2000/04/26 : CIA-RDP78-05867A0003012400118

PHOTO NO.	811195	P3882	C	61-2710-50-10E
COUNTRY	USSR			
AREA NO.	DSIN	C26	C62	D1D
SUBJECT	N I K E L	ER	P O I N T	O N N
SUBJECT	O R W E G I A N	S I D E	O F	B O R
SUBJECT	D E R			

PART 5 OF 6 PART PANORAMA. SEE CIA — THRU CIA — 167 25X1A

DATE OF PHOTO	TYPE	QUALITY	CLASS	NO. OF CARDS	SOURCE OF PHOTOGRAPH
SUMMER 61	4	2	B	3	
CAPTIONED BY					
C7					

Approved For Release 2000/04/26 : CIA-RDP78-05867A000301240014-8

PHOTO NO.	811197	P3882	C	67 27 30	56 12 E
COUNTRY	USSR		PROVINCE		
AREA NO.	DSIN	SUBJECT	SUBJECT	SUBJECT	SUBJECT
		C26	C62	DID	
		5	10	15	20
		NIKEL	FR	POINT	ON
		25	30	35	40
		ORWEGIAN	SIDE	OF	BOR
		45	50		
		DER			

PART 4 OF 6 PART PANORAMA. SEE CIA — THRU CIA
1.6.7 25X1A

DATE OF PHOTO	TYPE	QUALITY	CLASS	NO. OF CARDS	SOURCE OF PHOTOGRAPH
SUMMER 61	4	2	B	3	
CLASSIFICATION	CAPTIONED BY				
S/Approved For Release	C7				
FORM NO. 174 USE PREVIOUS EDITIONS	PHOTO ANALYSIS REPORT				

Approved For Release 2000/04/26 : CIA-RDP78-05867A000301240014-8

Approved For Release 2000/04/26 : CIA-RDP78-05867A000301240011-8

COUNTRY USSR		PROVINCE							
AREA NO DSIN	SUBJECT P26	SUBJECT C62	SUBJECT DID	SUBJECT	SUBJECT	SUBJECT	SUBJECT	SUBJECT	SUBJECT
N I K E L			FR			PO I N T		ON	N
O R W E G I A N						S I D E		O F	B O R
D E R									

PART 6 OF 6 PART PANORAMA. SEE CIA — THRU CIA
167 25X1A

DATE OF PHOTO	TYPE	QUALITY	CLASS	NO. OF CARDS	SOURCE OF PHOTOGRAPH
SUMMER 61	4	2	B	3	

PHOTO NO.	811266	REF ID	P3882	CLASS	C	LONGITUDE	67 26 N	60 18 E
COUNTRY	USSR		PROVINCE					
AREA NO	D51N	SUBJECT	HOP C.26	SUBJECT	D42	SUBJECT	D36	
	5			10		15	CONSTRUCT	
		25		30		35	CITY	
		45		50				

DATE OF PHOTO	1.7.18.29	TYPE	4	QUALITY	2	CLASS	B	NO. OF CARDS	4	SOURCE OF PHOTOGRAPH	25X1A	
CLASSIFICATION	SUMMER		61		4		2		B		4	
CAPTIONED BY	CZ											

PHOTO NO. 811201 P3882 C 6729N 3818E

COUNTRY USSR PROVINCE

AREA NO	SUBJECT	SUBJECT	SUBJECT	SUBJECT	SUBJECT	SUBJECT	SUBJECT	SUBJECT
DSIN	9GB	DID	D36	C2G	D42			
KONT	10	SALMI			NR	15	NEW	20
CAMP	25	N	OF	CITY		35		40
	45					50		

13, 8, 18, 29

25X1A

DATE OF PHOTO	TYPE	QUALITY	CLASS	NO. OF CARDS	SOURCE OF PHOTOGRAPH
SUMMER 61	4	2	B	5	[REDACTED]

Approved For Release 2000/04/26 : CIA-RDP78-05867A000301240018 E

PHOTO NO. 811202 REF ID: A-3582 C 6727N 3018 E

COUNTRY USSR PROVINCE

AREA NO.	SUBJECT	SUBJECT	SUBJECT	SUBJECT	SUBJECT	SUBJECT	SUBJECT	SUBJECT
D5IN	D36	C62	C2G	D42				
KONT	10	SALM			FB	LD	G	S
MTS								

25X1A

DATE OF PHOTO	TYPE	QUALITY	CLASS	NO. OF CARDS	SOURCE OF PHOTOGRAPH
SUMMER 61	4	2	B	1,718	[REDACTED]

Approved For Release 2000/04/26 : CIA-RDP78-05867A0003012400118E

PHOTO NO. 811208	LATITUDE P3882	REF ID C	LONGITUDE 672500	00030	12400118E
COUNTRY USSR	PROVINCE				
AREA NO DSIN	SUBJECT D36	SUBJECT C62	SUBJECT C2G	SUBJECT D42	SUBJECT
K	O	N	T	1	0
M	T	S			
		S	A	L	M
					(1)
					L.B.
					L
					D
					G
					S
					S
					2

25X1A

1.7.18



DATE OF PHOTO SUMMER 61	TYPE 7	QUALITY 2	CLASS B	NO. OF CARDS 4
CAPTIONED BY [Signature]				

Approved For Release 2000/04/26 : CIA-RDP78-05867A000301240011-8

PHOTO NO.	811204	REF ID	P3082	REF ID	67000	REF ID		REF ID	
COUNTRY	USSR								
AREA NO.	D51W	SUBJECT	D36	SUBJECT	C62	SUBJECT	C2G	SUBJECT	D42
	10		5		10		15		20
	K O N T		S A L M I				F B L D G S		20
	1975		25		20		35		40
	F V I L L A G E		S O U T H E R N				E D G E		0
			45		50				

25X1A

1718

DATE OF PHOTO	TYPE	QUALITY	CLASS	NO. OF CARDS
SUMMER 61	4	2	B	4
CLASSIFICATION				CAPTIONED BY
S				24

Approved For Release 2000/04/26 : CIA-RDP78-05867A000301240011-8

Approved for Release 2000/04/26 : CIA-RDP78-03867A000301240047-8

8120) P3882

PHOTO NO. 8120) P3882 REFERENCE (CIA-RDP78-03867A000301240047-8) LATITUDE 57° 03' 00" N LONGITUDE 120° 04' 38" E

COUNTRY USSR PROVINCE

AREA NO	SUBJECT	SUBJECT	SUBJECT	SUBJECT	SUBJECT	SUBJECT	SUBJECT	SUBJECT
D51N	D36	A91	A42					
PETSAMON			TUNTUR					KH
REBET			MINING					CONSTR
UCTION			IN					PETSAMO MOUNTAIN.

1,13,18 25X1A

DATE OF PHOTO	TYPE	QUALITY	CLASS	NO. OF CARDS	SOURCE OF PHOTOGRAPH
SUMMER 61	4	2	B	3	

CLASSIFICATION SIM Approved for Release 2000/04/26 : CIA-RDP78-05867A000301240011-8 (20)

FORM NO. 174 USE PREVIOUS EDITIONS 1 Jun 56 PHOTO ANALYSIS REPORT

Approved For Release 2000/04/26 : CIA-RDP78-05867A000301240011-8

PHOTO NO. 811203 P3882

COUNTRY USSR

AREA NO. DSIN

SUBJECT D36 A91 A42

PROVINCE

DATE OF PHOTO: SUMMER 61

TYPE: 4

QUALITY: 2

CLASS: B

NO. OF CARDS: 3

SOURCE OF PHOTOGRAPH: [REDACTED]

CLASSIFICATION: S/N

FORM NO. 174 1 Jun 56

PHOTO ANALYSIS REPORT

1,13,18 25X1A

5 10 15 20
 25 30 35 40
 45 50

PETSAMON TUNTURI KH
 REBET MINING CONSTR
 UCTION IN PETSAMD MOUNTAIN.

Approved For Release 2000/04/26 : CIA-RDP78-05867A000301240013-8

PHOTO NO.	811207	LIST NO.	P3882	CLASS.	C	LONGITUDE	69 20N	50 13E
COUNTRY	USSR		PROVINCE					
AREA NO.	D51N	SUBJECT	D36	SUBJECT	C2G	SUBJECT	A91	
	PETSAMON							
	REBET							
	UCTION							
IN PENTSAMOUNTAIN.								
								25X1A

DATE OF PHOTO	TYPE	QUALITY	CLASS	NO. OF CARDS	SOURCE OF PHOTOGRAPH
SUMMER 61	4	2	B	3	
CAPTIONED BY				CZ	

Approved For Release 2000/04/26 : CIA-RDP78-05867A0003012400138 E

PHOTO NO. 811208 P 3882

COUNTRY USSR PROVINCE

AREA NO	D51N	SUBJECT	D36	SUBJECT	C2G	SUBJECT	A91	SUBJECT		SUBJECT		SUBJECT		SUBJECT	
	P	E	S	A	M	O	N	T	U	N	T	U	R	I	KH
	R	E	B	E	T	M	I	N	I	N	G	C	O	N	S
	U	C	T	I	O	N									


IN PENTSAMO MOUNTAIN.

25X1A

1,714

DATE OF PHOTO	TYPE	QUALITY	CLASS	NO. OF CARDS	SOURCE OF PHOTOGRAPH
SUMMER 61	4	2	B	3	

Approved For Release 2000/04/26 : CIA-RDP78-05867A00030124001182E

PHOTO NO.		811209		REF ID		P3882		LONGITUDE		69 29 N 118 2 E	
COUNTRY				PROVINCE							
USSR											
AREA NO	SUBJECT	SUBJECT	SUBJECT	SUBJECT	SUBJECT	SUBJECT	SUBJECT	SUBJECT	SUBJECT	SUBJECT	
DSIN	029	A6P									
	5		10				15			20	
MIKEL		BLD	G →				IN			CITY	
	25		30				35			40	
NOTE		CONS	T				WORK			IN	
	45		50								
CENTER											
				6,725				25X1A			
DATE OF PHOTO		TYPE	QUALITY	CLASS	NO. OF CARDS	SOURCE OF PHOTOGRAPH					
SUMMER 61		4	2	B	2						
CLASSIFICATION		CAPTIONED BY									
Approved For Release 2000/04/26 : CIA-RDP78-05867A00030124001182E		E2									
PHOTO ANALYSIS REPORT											

Approved For Release 2000/04/26 : CIA-RDP78-05867A000301240011-8

PHOTO NO. 811210 P3882

COUNTRY USSR PROVINCE

AREA NO.	SUBJECT	SUBJECT	SUBJECT	SUBJECT	SUBJECT	SUBJECT	SUBJECT	SUBJECT
D51N	AGP	E29						
PROLIV		NR			CONSTRUCT			
ION		OF			TOWN			

725 25X1A

DATE OF PHOTO	TYPE	QUALITY	CLASS	NO. OF CARDS	SOURCE OF PHOTOGRAPH
SUMMER 61	4	2	B	2	

CLASSIFICATION ~~SECRET~~ CAPTIONED BY ~~ET~~

Approved For Release 2000/04/26 : CIA-RDP78-05867A000301240011-8E

PHOTO NO. 811211
SUBJECT P3882
LONGITUDE 69 31 N 30 06 E

COUNTRY USSR
PROVINCE

AREA NO	D51N	SUBJECT	D36	SUBJECT	D42	SUBJECT	DID	SUBJECT	D3-3	SUBJECT		SUBJECT		SUBJECT		SUBJECT		SUBJECT	

BY ERNE - V A T N
L K G A C R O S S
R W E G L A N B O R D E R F R O M P O I N T

AT APPROXIMATELY 69°31N-30 06E
LAKE IN FOREGROUND
NORTHEAST

PART 1 OF 14 PART PANORAMA. SEE CIA THRU CIA
18, 18, 29 25X1A

DATE OF PHOTO	TYPE	QUALITY	CLASS	NO. OF CARDS
SUMMER 61	4	2	B	4

CAPTIONED BY

Approved For Release 2000/04/26 : CIA-RDP78-05867A000301240011-8E
PHOTO ANALYSIS REPORT