

PHOTO NO.		811212		ID#		P3882		LONGITUDE		69 31 137		30 07 E	
COUNTRY				PROVINCE									
USSR													
AREA NO	SUBJECT	SUBJECT	SUBJECT	SUBJECT	SUBJECT	SUBJECT	SUBJECT	SUBJECT	SUBJECT	SUBJECT	SUBJECT	SUBJECT	SUBJECT
D51N	D36	D42	D1D	D33									
BYERNE - V A T N										O Z E R O			
L K G A C R O S S										S O V I E T - N O			
R W E G I A N										B O R D E R		F R O M P O I N T	
AT APPROXIMATELY 69°31'N - 30°06'E.													
LAKE IN FOREGROUND, HOLMFESS IN													
BACKGROUND -													
PART 2 OF 14 PART PANORAMA. SEE CIA THRU CIA													
										18, 18, 29		25X1A	
DATE OF PHOTO		TYPE		QUALITY		CLASS		NO. OF CARDS		SOURCE OF PHOTOGRAPH			
SUMMER 61		4		2		B		4		[REDACTED]			
CAPTIONED BY [REDACTED]													
CIA RDP78-05867A000301240012-7													
PHOTO ANALYSIS REPORT													
FORM NO. 174 USE PREVIOUS EDITIONS													
GPO 918791													

Approved For Release 2000/04/26 : CIA-RDP78-05867A000301240012-7

PHOTO NO. 811213 LOT NO. P3882 REFERENCE C MAP COORDINATES 69 31 N 30 47 E LONGITUDE

COUNTRY USSR PROVINCE

AREA NO D51N SUBJECT D36 D42 D10 D33 SUBJECT SUBJECT SUBJECT SUBJECT SUBJECT

BY ERNE - V A T N I O Z E R O

L K G A C R O E S I S O V I E T - N O

R W I E G I A N B O R D E R F R O M P O I N T

AT APPROXIMATELY 69°31'N - 30°47'E

NORTH-EAST

LAKE IN FOREGROUND

PART 3 OF 14 PART PANORAMA. SEE CIA - TRUO CIA 18, 15, 29

25X1A

DATE OF PHOTO	TYPE	QUALITY	CLASS.	NO. OF CARDS	SOURCE OF PHOTOGRAPH
SUMMER 61	4	2	B	4	[REDACTED]

CLASSIFICATION Approved For Release 2000/04/26 : CIA-RDP78-05867A000301240012-7

PHOTO ANALYSIS REPORT

GPO 918791

LONGITUDE

PHOTO NO. 811214 LOT NO. P3883

COUNTRY USSR PROVINCE

AREA NO D51N SUBJECT D36 D42 D33

BYELENNE - VATTIN OZEKO

LKGA ACROSE SOVIET - NO

RWEGIAN BORDERED FROM POINT

AT APPROXIMATELY 69°31'N - 30°06'E.

MAP IN FOREGROUND

PART 4 OF 14 PART ... 25X1A

DATE OF PHOTO	TYPE	QUALITY	CLASS	NO. OF CARDS	SOURCE OF PHOTOGRAPH
	4	2		4	

PHOTO NO.	811215	LOT NO.	P3882	CLASSIFICATION	C	LONGITUDE	69°31'N 30°07'E
COUNTRY	USSR		PROVINCE				
AREA NO.	DSIN	SUBJECT	D36	SUBJECT	D42		
BYERNIE-VATN,		OZIERO					
LK G		ACROSS		SOVIET-N		O	
RWE/G		LAN		BORDER		FROM POINT	
AT APPROXIMATELY 69°31'N-30°06'E.							
EAST							

PARTS OF 14 PART PANORAMA - SEE CIA. THRU CIA. 25X1A

DATE OF PHOTO	TYPE	QUALITY	CLASS	NO. OF CARDS	SOURCE OF PHOTOGRAPH
SUMMER 61	4	2	B	3	[REDACTED]
CAPTIONED BY					[REDACTED]

PHOTO NO. 811216 LOT NO. P3882 REFERENCE C LONGITUDE 69°31'N 30°57'E

COUNTRY USSR PROVINCE

AREA NO. D51N SUBJECT D36 D1D D42 SUBJECT SUBJECT SUBJECT SUBJECT SUBJECT SUBJECT SUBJECT
BY ERNE-VATN, OZERO
LKG ACROSS SOVIET-NG
RWE/GIAN BORDER FROM POINT
AT APPROXIMATELY 69°31'N-30°06'E.

EAST

PART 6 OF 14 PART PANORAMA. SEE CIA THRU CIA 18, 18, 29 25X1A

DATE OF PHOTO	TYPE	QUALITY	CLASS	NO. OF CARDS	SOURCE OF PHOTOGRAPH
SUMMER 61	4	2	B	3	[REDACTED]

CLASSIFICATION Approved For Release 2000/04/26 : CIA-RDP78-05867A000301240012-7 CAPTIONED BY 87

PHOTO NO. 811217 APPROVED FOR RELEASE 2000/04/26 : CIA-RDP78-05867A000301240012-7 LONGITUDE 69 31 W 50 07 E

COUNTRY USSR PROVINCE

AREA NO.	SUBJECT	SUBJECT	SUBJECT	SUBJECT	SUBJECT	SUBJECT	SUBJECT	SUBJECT
DSIN	D36	D4D	D42					
B Y E R N E - V A T N , O Z E R O								
L K G A C R O S S S O V I E T - N O								
R W E / G I A N B O R D E R F R O M P O I N T								
AT APPROXIMATELY 69°31'N - 50°07'E.								
EAST								

PART 7 OF 14 PART PANORAMA. SEE CIA TUBA CIA 181129 25X1A

DATE OF PHOTO	TYPE	QUALITY	CLASS	NO. OF CARDS	SOURCE OF PHOTOGRAPH
SUMMER 61	4	2	B	3	[REDACTED]

CLASSIFICATION APPROVED FOR RELEASE 2000/04/26 : CIA-RDP78-05867A CAPTIONED BY

PHOTO NO. 11218 13882 C 67314 30012 7 LONGITUDE

COUNTRY USSR PROVINCE

AREA NO. DEIN SUBJECT DEU DEU DEU DEU DEU DEU DEU DEU DEU

5 10 15 20
B Y E R N E - V A T N , C Z E R . O

25 30 35 40
L K G A C R O S S S O V I E T - N G

45 50
R W E / G A N B O R D E R F R O M S O U T

AT APPROXIMATELY 67°N-30°E.

EAST

PART 8 OF 14 PART PANORAMA. 25X1A

DATE OF PHOTO	TYPE	QUALITY	CLASS	NO. OF CARDS	SOURCE OF PHOTOGRAPH
<u>5/1</u>	<u>7</u>	<u>2</u>	<u>3</u>	<u>3</u>	

CLASSIFICATION SECRET CAPTIONED BY 17

Approved For Release 2000/04/26 : CIA-RDP78-05867A000301240012-7

PHOTO NO. 011215 LOT NO. P3882 C 69 31N LONGITUDE 30 07E

COUNTRY USSR PROVINCE

AREA NO DSIN SUBJECT DBL SUBJECT DLD SUBJECT D4Z SUBJECT SUBJECT SUBJECT SUBJECT SUBJECT

B Y E R N E - V A T N O Z E R O
L K G A C R O S S S O V I E T - N O
R W E G I A N B O R D E R F R O M P O I N T A T

APPROXIMATELY 69°31N-30°06E.

EAST

PART 9 OF 14 PART PANORAMA. SEE CIA THRU CIA

1, 8, 11, 29

25X1A

DATE OF PHOTO	TYPE	QUALITY	CLASS	NO. OF CARDS	SOURCE OF PHOTOGRAPH
SUMMER 61	4	2	B	3	



CLASSIFICATION SINC/NO DISSEM ABE/LTD CAPTIONED BY C2

FORM NO. 1 Approved For Release 2000/04/26 : CIA-RDP78-05867A000301240012-7

PHOTO ANALYSIS REPORT

PHOTO NO. 011200 13882 C 69 31N 30 07E
 Approved For Release 2000/04/26 : CIA-RDP70-05867A000801240012-7


COUNTRY USSR PROVINCE

AREA NO	SUBJECT	SUBJECT	SUBJECT	SUBJECT	SUBJECT	SUBJECT	SUBJECT	SUBJECT
<u>DSIN</u>	<u>D36</u>	<u>DID</u>	<u>D42</u>					

B Y E R N E - V A T N , O Z E R O
L K G A C R O S S S O V I E T - N O
R W E G I A N B O R D E R F R O M P O I N T A T
APPROXIMATELY 69°31N-30°06E.

EAST

PART 10 OF 14 PART PANORAMA. SEE CIA TITLE CIA
1, 8, 19, 29 25X1A

DATE OF PHOTO	TYPE	QUALITY	CLASS	NO. OF CARDS	SOURCE OF PHOTOGRAPH
<u>SUMMER 61</u>	<u>4</u>	<u>2</u>	<u>B</u>	<u>3</u>	

CLASSIFICATION SECRET/NO DISSEM ABR/LTD CAPTIONED BY C-2

PHOTO NO. Approved For Release 2000/04/26 : CIA-RDP78-05867A000301240012-7 LONGITUDE 107° 31' N 16° 07' E

COUNTRY Vietnam PROVINCE Quang Binh

AREA NO. DSIN SUBJECT D36 SUBJECT E10 SUBJECT D42 SUBJECT SUBJECT SUBJECT SUBJECT SUBJECT

B 1 5 15 20
V E R A E - V A T N , O - E R O


L K G 25 30 35 40
A C R O S S S O V E T - N O

R W E G 45 50
I A N 3 O R D E R F R O M F O N T A T

APPROXIMATELY 16°31'N-107°30'E

SOUTHEAST

PART II OF 14 PART PANORAMA. SEE CIA 107° 31' N 16° 07' E
107° 31' N 16° 07' E 25X1A

DATE OF PHOTO	TYPE	QUALITY	CLASS	NO. OF CARDS	SOURCE OF PHOTOGRAPH
<u>Summer 61</u>	<u>4</u>	<u>2</u>	<u>3</u>	<u>3</u>	

CLASSIFICATION SECRET CAPTIONED BY CS

PHOTO NO. Office P3882 APPROVED FOR RELEASE 2000/04/26 : CIA-RDP78-05867A000301240012-7 LONGITUDE C 69 31N 30 07E

COUNTRY USSR PROVINCE

AREA NO DSIN SUBJECT D36 SUBJECT D1D SUBJECT D42 SUBJECT SUBJECT SUBJECT SUBJECT SUBJECT

B Y E R N E - V A T N , O Z E R O
L K G A C R O S S S O V I E T - N O
R W E G I A N B O R D E R F R O M P O I N T A T
APPROXIMATELY 69°31N - 30°06E

SOUTHEAST

PART 12 OF 14 PART PANORAMA - SEE CIA THRU CIA

18, 19, 29 25X1A

DATE OF PHOTO	TYPE	QUALITY	CLASS	NO. OF CARDS	SOURCE OF PHOTOGRAPH
<u>SUMMER 61</u>	<u>4</u>	<u>2</u>	<u>B</u>	<u>3</u>	

CLASSIFICATION S/NF/NO DISSEM ABR/LTD CAPTIONED BY CPZ

PHOTO NO. 811220 P3632 C 69 31 N 30 07 E
 Approved For Release 2000/04/26 : CIA-RDP76-05867A000301240012-7


COUNTRY USSR PROVINCE

AREA NO. D51N SUBJECT D36 D42 D42 D42 D42 D42 D42 D42 D42

B Y E R N E - V A T N O Z E R O
L K G A C R O S S S O V I E T - N G
R W E G I A N B O R D E R F R O M P O I N T A T
A P P R O X I M A T E L Y 6 9 ° 3 1 ' N - 3 0 ° 0 6 ' E

S O U T H E A S T

PART 13 OF 14 PART PANORAMA - SEE CIA THRU CIA
18, 19, 29 25X1A

DATE OF PHOTO	TYPE	QUALITY	CLASS	NO. OF CARDS	SOURCE OF PHOTOGRAPH
<u>SUMMER 61</u>	<u>4</u>	<u>2</u>	<u>B</u>	<u>3</u>	

CLASSIFICATION SECRET/NO DISSEM ABELTD CAPTIONED BY 07

PHOTO NO. 811224 13832 APPROVED FOR RELEASE 2000/04/26 : CIA-RDP76-05867A000301240012-7 LONGITUDE 51 31 N 30 07 E

COUNTRY USSR PROVINCE


AREA NO DSIN SUBJECT D36 SUBJECT D4D SUBJECT D42 SUBJECT SUBJECT SUBJECT SUBJECT SUBJECT

B⁵Y¹⁰E¹⁵R²⁰N²⁵E³⁰-³⁵V⁴⁰A⁴⁵T⁵⁰N C¹⁵Z²⁰E²⁵R³⁰O³⁵S⁴⁰SOVIET-N⁴⁵G⁵⁰RIAN B⁵⁰ORDER FROM POINT AT
APPROXIMATELY 67° 51' N - 30° 07' E.

SOUTH

- PART 14 OF 14 PART PANORAMA - SEC CIA - M. O. C. A.

1, 2, 1, 2, 9 25X1A


DATE OF PHOTO	TYPE	QUALITY	CLASS	NO. OF CARDS	SOURCE OF PHOTOGRAPH
<u>SUMMER 61</u>	<u>f</u>	<u>2</u>	<u>B</u>	<u>3</u>	

CLASSIFICATION SECRET/NO DISSEM ABOLISHED CAPTIONED BY 127

PHOTO NO. *81225* *P3852* *C* *69 29 N* *30 10 E* APPROVED FOR RELEASE 2000/04/26 : CIA-RDP78-05867A000301240012-7

COUNTRY *USSR* PROVINCE

AREA NO.	SUBJECT	SUBJECT	SUBJECT	SUBJECT	SUBJECT	SUBJECT	SUBJECT	SUBJECT
<i>DSLN</i>	<i>96B</i>							
<i>KONTIO</i>	<i>S</i>	<i>A</i>	<i>L</i>	<i>M</i>	<i>I</i>	<i>N</i>	<i>R</i>	<i>TOWE</i>
<i>R</i>	<i>I</i>	<i>N</i>	<i>E</i>	<i>W</i>	<i>E</i>	<i>C</i>	<i>A</i>	<i>M</i>
<i>P</i>	<i>L</i>	<i>T</i>	<i>Y</i>					


DATE OF PHOTO	TYPE	QUALITY	CLASS	NO. OF CARDS	SOURCE OF PHOTOGRAPH
<i>SUMMER 61</i>	<i>4</i>	<i>2</i>	<i>B</i>	<i>1</i>	

CLASSIFICATION *SECRET NO DISSEM ABRLTD* CAPTIONED BY *CZ*
 FORM NO. 174 USE PREVIOUS EDITIONS APPROVED FOR RELEASE 2000/04/26 : CIA-RDP78-05867A000301240012-7
PHOTO ANALYSIS REPORT GPO 918791

PHOTO NO. **811220** APPROVED FOR RELEASE 2000/04/26 : CIA-RDP78-05867A000301240012-7 LONGITUDE **3010E**

COUNTRY **USSR** PROVINCE

AREA NO.	SUBJECT	SUBJECT	SUBJECT	SUBJECT	SUBJECT	SUBJECT	SUBJECT	SUBJECT
DSIN	9GZ	CRG						
KONTI	5	10	SALMI	15	NR	SHO	20	0
TING	25	30	RANGE	35	N OF	CITY	40	Y
	45	50						

DATE OF PHOTO	TYPE	QUALITY	CLASS	NO. OF CARDS	SOURCE OF PHOTOGRAPH
SUMMER 61	1	2	2	2	

CLASSIFICATION **SECRET NO DISSEM ABSP/174** CAPTIONED BY **87**

PHOTO NO. 811221 F3082 C 60300 LONGITUDE 3010E
 Approved For Release 2000/04/26 : CIA-RDP76-05867A000301240012-7


COUNTRY USSR PROVINCE

AREA NO.	SUBJECT	SUBJECT	SUBJECT	SUBJECT	SUBJECT	SUBJECT	SUBJECT	SUBJECT	SUBJECT
<u>D51N</u>	<u>9G7</u>	<u>026</u>							
<u>K O N</u>	<u>5</u>	<u>10</u>	<u>E A L M I</u>	<u>15</u>	<u>N R</u>	<u>20</u>	<u>S H O</u>	<u>25</u>	<u>0</u>
<u>T I N G</u>	<u>25</u>	<u>30</u>	<u>R A N G E</u>	<u>35</u>	<u>N O F</u>	<u>40</u>	<u>C I T Y</u>	<u>45</u>	<u>50</u>

AREA

3,7

25X1A

DATE OF PHOTO	TYPE	QUALITY	CLASS	NO. OF CARDS	SOURCE OF PHOTOGRAPH
<u>SUMMER 61</u>	<u>1</u>	<u>2</u>	<u>3</u>	<u>2</u>	

CLASSIFICATION SECRET CAPTIONED BY 62
 Approved For Release 2000/04/26 : CIA-RDP76-05867A000301240012-7

PHOTO NO. 811228 APPROVED FOR RELEASE 2000/04/26 : CIA-RDP78-05867A000301240012-7 LONGITUDE

COUNTRY INDIA PROVINCE

AREA NO.	SUBJECT	SUBJECT	SUBJECT	SUBJECT	SUBJECT	SUBJECT	SUBJECT	SUBJECT	SUBJECT
<u>DEIN</u>	<u>YGZ</u>	<u>CAG</u>							
<u>5</u>			<u>10</u>			<u>15</u>			<u>20</u>
<u>25</u>			<u>30</u>			<u>35</u>			<u>40</u>
<u>45</u>			<u>50</u>						

AREA


DATE OF PHOTO	TYPE	QUALITY	CLASS	NO. OF CARDS	SOURCE OF PHOTOGRAPH
<u>6/1</u>	<u>1</u>	<u>2</u>	<u>3</u>	<u>2</u>	
CLASSIFICATION				CAPTIONED BY	
				<u>2</u>	

PHOTO NO. *8777* *P3882* *C* *69 29N* *30 10E* LONGITUDE

COUNTRY *USSR* PROVINCE

AREA NO	SUBJECT	SUBJECT	SUBJECT	SUBJECT	SUBJECT	SUBJECT	SUBJECT	SUBJECT
<i>DSLN</i>	<i>762</i>	<i>622</i>						
<i>KONT</i>	<i>5</i>	<i>LOSA</i>	<i>10</i>	<i>LM</i>	<i>NR</i>	<i>15</i>	<i>20</i>	<i>0</i>
<i>---</i>	<i>25</i>	<i>RING</i>	<i>30</i>	<i>CF</i>	<i>CF</i>	<i>35</i>	<i>40</i>	<i>40</i>
	<i>45</i>		<i>50</i>					

AREA

37 25X1A


DATE OF PHOTO	TYPE	QUALITY	CLASS	NO. OF CARDS	SOURCE OF PHOTOGRAM
<i>SUMMER 61</i>	<i>4</i>	<i>2</i>	<i>B</i>	<i>2</i>	


PHOTO NO. 81200 ID No. P3882 C 69 29 N LONGITUDE 30 10 E

COUNTRY USSR PROVINCE

AREA NO.	SUBJECT	SUBJECT	SUBJECT	SUBJECT	SUBJECT	SUBJECT	SUBJECT	SUBJECT
<u>DSIN</u>	<u>962</u>	<u>C2G</u>						
<u>KONTIOSALMI</u>	⁵	¹⁰	<u>NR</u>	¹⁵	<u>SHO</u>	²⁰		
<u>TING</u>	²⁵	<u>RANGE</u>	³⁰	<u>AREA</u>	³⁵	<u>N</u>	⁴⁰	<u>OF</u>
<u>ELY</u>	⁴⁵		⁵⁰					

25X1A

3,7

DATE OF PHOTO	TYPE	QUALITY	CLASS	NO. OF CARDS	SOURCE OF PHOTOGRAPH
<u>SUMMER 61</u>	<u>4</u>	<u>2</u>	<u>B</u>	<u>2</u>	
CLASSIFICATION <u>S/NEL/NA DISEM/AR/LTD</u>				CAPTIONED BY <u>CZ</u>	

Approved For Release 2000/04/26 : CIA-RDP78-05867A000301240012-7

PHOTO NO. 811231 LOT NO. P3882 LONGITUDE 30 10 E

COUNTRY	USSR						
AREA NO	SUBJECT	SUBJECT	SUBJECT	SUBJECT	SUBJECT	SUBJECT	SUBJECT
DSIN	C26	D45					
KONTI	10	SALMI			NR		AREA
SOF	25	JHOTINGS			35		RANGE
RN	45	OF			50		CITY

25X1A

DATE OF PHOTO	TYPE	QUALITY	CLASS	NO. OF CARDS	SOURCE OF PHOTOGRAPH
SUMMER 61	4	2	B	2	

Approved For Release 2000/04/26 : CIA-RDP78-05867A000301240012-7

CLASSIFICATION: ~~SECRET~~ NO DISSEM ABRE/2/D

PHOTO ANALYSIS REPORT

PHOTO NO. 811232 PS802 APPROVED FOR RELEASE 2000/04/26 : CIA-RDP78-05867A000301240012-7 MAP REFERENCE C LATITUDE 30 12-7 LONGITUDE 30 11E

COUNTRY USSR PROVINCE

AREA NO	SUBJECT	SUBJECT	SUBJECT	SUBJECT	SUBJECT	SUBJECT	SUBJECT	SUBJECT	SUBJECT
<u>D51N</u>	<u>D45</u>								
<u>K</u>	<u>O</u>	<u>N</u>	<u>T</u>	<u>I</u>	<u>D</u>	<u>S</u>	<u>A</u>	<u>L</u>	<u>M</u>
<u>N</u>	<u>O</u>	<u>F</u>	<u>C</u>	<u>I</u>	<u>T</u>	<u>Y</u>	<u>N</u>	<u>R</u>	<u>B</u>
									<u>A</u>
									<u>R</u>
									<u>E</u>
									<u>A</u>

25X1A


DATE OF PHOTO	TYPE	QUALITY	CLASS	NO. OF CAROS	SOURCE OF PHOTOGRAPH
<u>SUMMER 61</u>	<u>4</u>	<u>2</u>	<u>B</u>	<u>1</u>	

PHOTO NO.		Approved For Release 2000/04/26 : CIA-RDP78-05867A000301240012-7		MAP REFERENCE		LATITUDE		LONGITUDE			
COUNTRY		USSR								PROVINCE	
AREA NO	SUBJECT	SUBJECT	SUBJECT	SUBJECT	SUBJECT	SUBJECT	SUBJECT	SUBJECT	SUBJECT		
DSIN	C68	C26									
KONTI OSA			LMI			SECT			10 N		
OF TOWN									40		
									50		
DATE OF PHOTO		TYPE	QUALITY	CLASS	NO. OF CARDS	SOURCE OF PHOTOGRAPH					
SUMMER 61		4	2	B	2	[REDACTED]					
CLASSIFICATION				CAPTIONED BY							
S/NF/NB/DISEM ABG/LTD				CZ							
FORM NO. 1 Jun 56		Approved For Release 2000/04/26 : CIA-RDP78-05867A000301240012-7		174		SEE PREVIOUS EDITIONS					

PHOTO ANALYSIS REPORT

PHOTO NO. *Approved For Release 2000/04/26 : CIA-RDP78-05867A000301240012-7* *P 3882* MAP REFERENCE *E* LATITUDE *67 29 N* LONGITUDE *30 10 E*

COUNTRY *USSR* PROVINCE

AREA NO.	SUBJECT	SUBJECT	SUBJECT	SUBJECT	SUBJECT	SUBJECT	SUBJECT	SUBJECT
<i>DSIN</i>	<i>C68</i>	<i>C26</i>						
<i>KONTIOSALMI</i>								
<i>OF</i>	<i>TOWN</i>							

DATE OF PHOTO *SUMMER 61* TYPE *4* QUALITY *2* CLASS *B* NO. OF CARDS *2* SOURCE OF PHOTOGRAPH *1.7* 25X1A

CLASSIFICATION *SINE/NORSEEM ABELTD* CAPTIONED BY *CZ*

PHOTO NO. *Approved For Release 2000/04/26 : CIA-RDP78-05867A000301240012-7* LOT NO. *P3882* MAP REFERENCE *8787M* LATITUDE *30 10E* LONGITUDE

COUNTRY *USSR* PROVINCE

AREA NO	SUBJECT	SUBJECT	SUBJECT	SUBJECT	SUBJECT	SUBJECT	SUBJECT	SUBJECT	SUBJECT
<i>DSIN</i>	<i>C68</i>	<i>C26</i>							
<i>KONTI O S A L M I</i>			<i>10</i>			<i>15</i>			<i>20</i>
<i>OF TOWN</i>			<i>25</i>			<i>35</i>			<i>40</i>
			<i>45</i>						<i>50</i>

DATE OF PHOTO	TYPE	QUALITY	CLASS	NO. OF CARDS	SOURCE OF PHOTOGRAPH
<i>SUMMER 61</i>	<i>4</i>	<i>2</i>	<i>B</i>	<i>2</i>	<i>1.7</i>

PHOTO NO. *85-257* | *P3000* | MAP REFERENCE *E* | LATITUDE *30 10 N* | LONGITUDE *30 05 E*
 Approved for Release 2000/04/26 : CIA-RDP78-05867A000301240012-7

COUNTRY *USSR* | PROVINCE

AREA NO	SUBJECT	SUBJECT	SUBJECT	SUBJECT	SUBJECT	SUBJECT	SUBJECT	SUBJECT
<i>1151N</i>	<i>20</i>	<i>20</i>						
<i>KONTI OSA LNI</i>	<i>5</i>			<i>10</i>		<i>15</i>		<i>20</i>
<i>KONTI OSA LNI</i>	<i>25</i>			<i>30</i>		<i>35</i>		<i>40</i>
	<i>45</i>			<i>50</i>				

DATE OF PHOTO	TYPE	QUALITY	CLASS	NO. OF CARDS	SOURCE OF PHOTOGRAPH
<i>JUNE 61</i>	<i>4</i>	<i>2</i>	<i>B</i>	<i>2</i>	

CLASSIFICATION *SIN-110 012 24 78-2* | CAPTIONED BY *17* | 25X1A
 Approved for Release 2000/04/26 : CIA-RDP78-05867A000301240012-7

Approved For Release 2000/04/26 : CIA-RDP78-05867A000301240012-7

PHOTO NO. 811241 P3882 MAP REFERENCE LATITUDE 69°34'N LONGITUDE 30°11'E

COUNTRY USSR PROVINCE

AREA NO D51N D36 DID DRC

H L I S T E R - V A T N , O Z E R O

N R L K G , A C R O S S S O V I E

T - N O R W E G I A N B O R D E R F R O M P O I N T

AT APPROXIMATELY 69°34'N-30°10'E.

STORHL ISLAND AT CENTER.

NORTH

PART 2 OF 21 PART PANORAMA, SEE CIA THRU CIA

1, 8, 18, 29 25X1A

DATE OF PHOTO	TYPE	QUALITY	CLASS	NO. OF CARDS	SOURCE OF PHOTOGRAPH
SUMMER 61	4	2	B	3	

CLASSIFIED Approved For Release 2000/04/26 : CIA-RDP78-05867A000301240012-7

S/NF/NO DISSEM ABR/LTD

FORM NO. 174 USE PREVIOUS EDITIONS

PHOTO ANALYSIS REPORT (20)

Approved For Release 2000/04/26 : CIA-RDP78-05867A000301240012-7

PHOTO NO. 811243

COUNTRY USSR

AREA NO. D3IN

SUBJECTS: D36, D10, OZERKO, KLISTER - VATN, NIKOLK, ACKOBS, SOVIE, T-NORWEGIAN, BORN FROM POINT

AT APPROXIMATELY 634N-50E

NORTHEAST

PART 4 OF 21 PART PANORAMA. SEE CIA 167807

25X1A

DATE OF PHOTO	TYPE	QUALITY	CLASS	NO. OF CARDS	SOURCE OF PHOTOGRAPH
SUMMER 61	4	2	B	2	[REDACTED]

CAPTIONED BY 62

PHOTO NO. 811244 P3812 2734012-7 30 11E
 Approved For Release 2000/04/26 : CIA-RDP78-05867A000301240012-7

COUNTRY USSR PROVINCE

AREA NO	SUBJECT	SUBJECT	SUBJECT	SUBJECT	SUBJECT	SUBJECT	SUBJECT	SUBJECT
<u>DSIN</u>	<u>D3L</u>	<u>D42</u>	<u>D1D</u>					
<u>KLISTE</u>	<u>R</u>	<u>-</u>	<u>V</u>	<u>A</u>	<u>T</u>	<u>N</u>	<u>O</u>	<u>Z</u>
<u>NR</u>	<u>L</u>	<u>K</u>	<u>G</u>	<u>A</u>	<u>C</u>	<u>R</u>	<u>O</u>	<u>S</u>
<u>T</u>	<u>-</u>	<u>N</u>	<u>O</u>	<u>R</u>	<u>W</u>	<u>E</u>	<u>G</u>	<u>I</u>

BORDER FROM POINT
AT APPROXIMATELY 69 34'N 30 11'E.
NORTHEAST

PART 5 OF 21 PART PANORAMA. SEE CIA THRU CIA
1, 8, 18, 29 25X1A

DATE OF PHOTO	TYPE	QUALITY	CLASS	NO. OF CARDS	SOURCE OF PHOTOGRAPH
<u>SUMMER 61</u>	<u>4</u>	<u>2</u>	<u>B</u>	<u>3</u>	

Approved For Release 2000/04/26 : CIA-RDP78-05867A0009301240012-7

PHOTO NO. 81124 P 2886

MAP REFERENCE

LATITUDE 69 34 N

LONGITUDE 30 11 E

COUNTRY USSR

PROVINCE

AREA NO	SUBJECT	SUBJECT	SUBJECT	SUBJECT	SUBJECT	SUBJECT	SUBJECT	SUBJECT
DSIN	D36	D42	D1D					
KLISTE R - V A T N						O Z E R O		
NR L K G , A C R O S S						S O V I E		
T - N O R W E G I A N						B O R D E R F R O M P O I N T		
AT APPROXIMATELY 69 34 N 30 11 E.								
NORTHEAST								

PART 6 OF 21 PART PANORAMA. SEE CIA THRU CIA

1, 8, 18, 29 25X1A

DATE OF PHOTO	TYPE	QUALITY	CLASS	NO. OF CARDS	SOURCE OF PHOTOGRAPH
SUMMER 61	4	2	B	3	[REDACTED]

PHOTO NO. Approved For Release 2000/04/26 : CIA-RDP78-05867A000301240012-7
 MAP REFERENCE USSR LATITUDE 69 34 N LONGITUDE 30 11 E

COUNTRY USSR PROVINCE

AREA NO	SUBJECT	SUBJECT	SUBJECT	SUBJECT	SUBJECT	SUBJECT	SUBJECT	SUBJECT
<u>SIN</u>	<u>D36</u>	<u>D42</u>	<u>D12</u>					
	⁵	¹⁰	¹⁵	²⁰				
<u>KLISTER - V A T N</u>					<u>O Z E R O</u>			
<u>NR</u>	²⁵	³⁰	³⁵	⁴⁰				
<u>L K G</u>		<u>A C R O S S</u>	<u>S O V I E</u>					
<u>- N O R W E G I A N</u>	⁴⁵	⁵⁰						

BORDER FROM POINT
 AT APPROXIMATELY 69 34 N 30 11 E.

NORTHEAST

PART 7 OF 21 PART PANORAMA. SEE CIA TRIP CIA
1, 8, 18, 29 25X1A

DATE OF PHOTO	TYPE	QUALITY	CLASS	NO. OF CARDS	SOURCE OF PHOTOGRAPH
<u>SUMMER 61</u>	<u>4</u>	<u>2</u>	<u>B</u>	<u>3</u>	

CLASSIFICATION SIN Approved For Release 2000/04/26 : CIA-RDP78-05867A000301240012-7
 CAPTIONED BY PZ

PHOTO NO. Approved For Release 2000/04/26 : CIA-RDP78-05867A000301240012-7 811011 P300 2 30 115

COUNTRY USSR PROVINCE

AREA NO. D51N SUBJECT D20 D42 D10 SUBJECT SUBJECT SUBJECT SUBJECT SUBJECT SUBJECT

R-LI 5 10 15 20


NIR 25 30 35 40

T-NOR 45 50

AT APPROXIMATELY 61°41'N 30°02'

NORWEAST

PART 8 OF REPORT PAULAMA, SII, CIA TNAJ CIA
191029 25X1A

DATE OF PHOTO	TYPE	QUALITY	CLASS	NO. OF CARDS	SOURCE OF PHOTOGRAPH
<u>SUMMER 67</u>	<u>4</u>	<u>2</u>	<u>B</u>	<u>3</u>	

CLASSIFICATION SECRET CAPTIONED BY P2

PHOTO NO. 811248
 Approved For Release 2000/04/26 : CIA-RDP78-05867A000301240012-7
 MAP REFERENCE P 3882
 LATITUDE 69 34 N
 LONGITUDE 30 11 E

COUNTRY USSR

AREA NO D51N
 SUBJECT D42 D1B D36 ~~D37~~ 9A2

K L I T E R - V A T N , O Z E R O
 N R L K G A C R O S S S O V I E
 T - N O R W E G I A N BORDER FROM POINT

AT APPROXIMATELY 69°34'N-30°11'E.
 OBSERVATION POST IN CENTER,
 NORTHEAST

PART 9 OF 21 PART PANORAMA. SEE CIA THRU CIA
 181629 25X1A

DATE OF PHOTO	TYPE	QUALITY	CLASS	NO. OF CARDS	SOURCE OF PHOTOGRAPH
SUMMER 61	4	2	B	5	[REDACTED]

CLASSIFICATION S/N/NO DESSEN ABROAD/LTD
 CAPTIONED BY CZ
 PHOTO ANALYSIS REPORT
 FORM NO. 174 USE PREVIOUS EDITIONS
 Approved For Release 2000/04/26 : CIA-RDP78-05867A000301240012-7 (201)

PHOTO NO. Approved For Release 2000/04/26 : CIA-RDP78-05867A000301240012-7
 81.200 P 3882 MAP REFERENCE: A000301240012-7 LATITUDE: 30 11 E

COUNTRY: USSR PROVINCE:

AREA NO	SUBJECT	SUBJECT	SUBJECT	SUBJECT	SUBJECT	SUBJECT	SUBJECT	SUBJECT
DSIN	D42	D1B	D36	D32	D14			

KLISTER - VATN, OZERO
 NR LKG, ACROSS SOVIE
 T-NORWEGIAN BORDER FROM POINT
 AT APPROXIMATELY 69°34'N-30°10'E
 EAST

PART 10 OF 21 PART PANORAMA. SEE CIA THRU CIA
 181029 25X1A

DATE OF PHOTO	TYPE	QUALITY	CLASS	NO. OF CARDS	SOURCE OF PHOTOGRAPH
SUMMER 61	4	2	B	4	[REDACTED]

CLASSIFICATION: S/W/NAD/SECRET/ABROAD/LTD
 FORM NO. 174 USE PREVIOUS EDITIONS
 PHOTO ANALYSIS REPORT
 (20)

PHOTO NO. 5120 P3882 MAP REFERENCE 78-05867A000301240012-7 LATITUDE 30 11E LONGITUDE

COUNTRY USSR PROVINCE

AREA NO DSIN SUBJECT D42 SUBJECT D1B SUBJECT D36 SUBJECT D44 SUBJECT 984 SUBJECT 140 SUBJECT

5 10 15 20
L I S T E R - V A T N , O Z E R O

25 30 35 40
R L K G , A C R O S S S O V I E

45 50
- N O R W E G I A N B O R D E R F R O M P O I N T

AT APPROXIMATELY 69°34N-30°10E
TRANSMISSION LINES & POSSIBLE RADAR ON
HILL AT RIGHT CENTER

PART II OF 21 PART PANDEANT. SEE CIA THRU CIA

DATE OF PHOTO TYPE QUALITY CLASS NO. OF CARDS SOURCE OF PHOTOGRAPH

13, 17, 18, 23, 29 25X1A

CLASSIFICATION SIN/NO DISSEM ABROAD/LTD

PHOTO NO. 811251 APPROVED FOR RELEASE 2000/04/26 : CIA-RDP78-05867A000301240012-7 MAP REFERENCE LATITUDE LONGITUDE

COUNTRY USOR PROVINCE

AREA NO	SUBJECT	SUBJECT	SUBJECT	SUBJECT	SUBJECT	SUBJECT	SUBJECT	SUBJECT
USIN	D42	D18	D32	D14	984			
	5		10			15		20
	25		30			35		40
	45		50					

AT APPROXIMATELY 11:30 AM - SUN-SIDE
 POSSIBLE RADAR ON HILL AT LEFT.
 EAST

PART 12 OF 31 PART PANORAMA SEE 119 - 11900

DATE OF PHOTO	TYPE	QUALITY	CLASS	NO. OF CARDS	SOURCE OF PHOTOGRAPH
				5	

APPROVED FOR RELEASE 2000/04/26 : CIA-RDP78-05867A

PHOTO NO. 81125 Approved For Release 2000/04/26 : CIA-RDP78-05867A000301240012-7 REFERENCE MAP LATITUDE 69 34 N LONGITUDE 30 11 E

COUNTRY USSR PROVINCE

AREA NO	SUBJECT	SUBJECT	SUBJECT	SUBJECT	SUBJECT	SUBJECT	SUBJECT	SUBJECT
D5IN	D1B	D36	D42	D44				
KILISTER-VATN							15	OZERO
NR LK G A C R O S S							35	SOVIE
T-NORWEGIAN							50	BORDER FROM POINT

AT APPROXIMATELY 69 34 N - 30 11 E

EAST

PART 13 OF 21 PART PANORAMA. SEE CIA THRU CIA 1818,29 25X1A

DATE OF PHOTO	TYPE	QUALITY	CLASS	NO. OF CARDS	SOURCE OF PHOTOGRAPH
SUMMER 61	4	2	B	4	[REDACTED]

Approved For Release 2000/04/26 : CIA-RDP78-05867A000301240012-7 CAPTIONED BY [REDACTED]

Approved For Release 2000/04/26 : CIA-RDP78-05867A000301240012-7

PHOTO NO.	811253	P3882	WAR REFERENCE	CIA-RDP78-05867A000301240012-7	LATITUDE	69 34 N	LONGITUDE	30 11 E
COUNTRY	USSR							
AREA NO	DSIN	D18	D36	D44	D42			
SUBJECT	KLISTER - V A T N				O Z E R O			
SUBJECT	NR L K G A C R O S S				S O V I E			
SUBJECT	T - N O R W E G I A N				B O R D E R F R O M P O I N T			
AT APPROXIMATELY 69 34 N - 30 10 E.								
EAST								
PART 14 OF 21 PART PANORAMA. SEE CIA							THRUCIA	
							25X1A	
DATE OF PHOTO							1, 5, 18, 29	
TYPE		QUALITY		CLASS		NO. OF CARDS		SOURCE OF PHOTOGRAPH
4		2		B		4		[REDACTED]
SUMMARY								
Approved For Release 2000/04/26 : CIA-RDP78-05867A000301240012-7								
CLASSIFICATION								
S/NF/NO DISSEM ABR/LTD								
FORM NO. 1 (REV. 1-64) USE PREVIOUS EDITIONS								
PHOTO ANALYSIS REPORT								

Approved For Release 2000/04/26 : CIA-RDP78-05867A000301240012-7

PHOTO NO. 811254 P3882 REFERENCE C LATITUDE 63°N LONGITUDE 30°E

COUNTRY	USSR								
AREA NO	D5IN	SUBJECT D14	SUBJECT D36	SUBJECT D42	SUBJECT D13	SUBJECT	SUBJECT	SUBJECT	SUBJECT
		5		10		15		20	
	KLISTER	-VIATN					0	ZERO	
	NR	25	LKG	30	A	35	CROSS	40	SOVIET
	T-NORWEGIAN	45		50			BORDER FROM POINT		

AT APPROXIMATELY 69 34N-30 10E.

FIRST

PART 15 OF 21 PART PANORAMA. SEE CIA THRU CIA
1, 8, 18, 29 25X1A

DATE OF PHOTO	TYPE	QUALITY	CLASS	NO. OF SLIDS	SOURCE OF PHOTOGRAPH
SUMMER 61	4	2	B	4	[REDACTED]

Approved For Release 2000/04/26 : CIA-RDP78-05867A000301240012-7

CLASSIFIED BY 67

PHOTO ANALYSIS REPORT

PHOTO NO. 811257
 AREA REFERENCE
 LATITUDE
 LONGITUDE

COUNTRY USSR PROVINCE

AREA NO	SUBJECT	SUBJECT	SUBJECT	SUBJECT	SUBJECT	SUBJECT	SUBJECT	SUBJECT
DSIN	D13	D36	D42	D14				
	5		10			15		20
KILIB	25		30			35		40
N	45		50					
T-N								

AT APPROXIMATELY 19 34 N - 105 05 E

FRST

PART 16 OF 21 PART PANORAM 3. SEE CIA TRIN

1, 8, 18, 29 25X1A

DATE OF PHOTO	TYPE	QUALITY	CLASS	NO. OF CARDS	SOURCE OF PHOTOGRAPH
	4	2	B	4	

CLASSIFICATION
 APPROVED FOR RELEASE 2000/04/26 - CIA-RDP78-05867A000301240012-7
 PHOTO ANALYSIS REPORT

PHOTO NO. 81127 P3882 MAP REFERENCE C LATITUDE 69°34'N LONGITUDE 30 11 E

COUNTRY USSR PROVINCE _____

AREA NO	SUBJECT	SUBJECT	SUBJECT	SUBJECT	SUBJECT	SUBJECT	SUBJECT	SUBJECT
<u>DSIN</u>	<u>D42</u>	<u>D36</u>	<u>DID</u>					
<u>KLISTER</u>	<u>-</u>	<u>V</u>	<u>A</u>	<u>T</u>	<u>N</u>	<u>0</u>	<u>Z</u>	<u>E</u>
<u>R</u>	<u>L</u>	<u>K</u>	<u>G</u>	<u>A</u>	<u>C</u>	<u>R</u>	<u>O</u>	<u>S</u>
<u>T</u>	<u>N</u>	<u>O</u>	<u>R</u>	<u>W</u>	<u>E</u>	<u>G</u>	<u>I</u>	<u>A</u>

NORWEGIAN BORDER FROM POINT

AT APPROXIMATELY 69°34'N-30°10'E.

SCOUT EAST

PART 18 OF 21 PART PANORAMA. SEE CIA THRU CIA
1, 8, 18, 29 25X1A

DATE OF PHOTO	TYPE	QUALITY	CLASS	NO. OF CARDS	SOURCE OF PHOTOGRAPH
<u>SUMMER 61</u>	<u>4</u>	<u>2</u>	<u>B</u>	<u>3</u>	

PHOTO NO. Approved For Release 2000/04/26 : CIA-RDP78-05867A000301240012-7
 SLICED P3002 MAP REFERENCE LATITUDE 30 11 E

COUNTRY USSR PROVINCE
 AREA NO DSIN SUBJECT D42 SUBJECT D36 SUBJECT DID SUBJECT OZERO¹⁵ SUBJECT 20
 KLISTER-VIATN¹⁰ SUBJECT 35 SOVIE⁴⁰
 NR LKG A CROSS S
 H-NORWEGIAN⁴⁵ 50 BORDER FROM POINT
 AT APPROXIMATELY 69°34'N-30°10'E.
 GRAVHOLMEN IN BACKGROUND
 SOUTHEAST

PART 19 OF 21 PART PANORAMA, SEE CIA — THEU CIA —
 18, 18, 29 25X1A

DATE OF PHOTO	TYPE	QUALITY	CLASS	NO. OF CARDS	SOURCE OF PHOTOGRAPH
SUMMER 61	4	2	B	3	

Approved For Release 2000/04/26 : CIA-RDP78-05867A000301240012-7

PHOTO NO.	811259	MAP REFERENCE	P3672	LATITUDE	50 11	LONGITUDE	115
COUNTRY	USSR						
AREA NO.	DSIN	SUBJECT	242	SUBJECT	D36	SUBJECT	D13
		SUBJECT	D13	SUBJECT	D13	SUBJECT	D13
		SUBJECT	10	SUBJECT	15	SUBJECT	20
		SUBJECT	25	SUBJECT	30	SUBJECT	35
		SUBJECT	40	SUBJECT	45	SUBJECT	50
KILISTER - VIATNI MR LKG A CROSS S H - NORWEGIAN BORDER FRONT AT APPROXIMATELY 02.30 - 03.00 KVALNESET AND ELLENH AT LEFT.							
SOUTH							
PART 20 OF 21 PART PANORAMA, SEE CH...							
						181139	25X1A
DATE OF PHOTO	TYPE	QUALITY	CLASS	NO. OF CARDS	SOURCE OF PHOTOGRAPH		
SUMMER 61	4	2	B	4	[REDACTED]		
CAPTIONED BY: 02							
Approved For Release 2000/04/26 : CIA-RDP78-05867A000301240012-7							

PHOTO ANALYSIS REPORT

PHOTO NO. Approved For Release 2000/04/26 : CIA-RDP78-05867A000301240012-7

COUNTRY USSR PROVINCE

AREA NO DSIN SUBJECT D42 SUBJECT D13 SUBJECT D36

KILLISTER - V A T N, O Z E R O
 NR L K G, A C R O S S S O V I E
 T - N O R W E G I A N BORDER FROM POINT

AT APPROXIMATELY 69°34'N-30°0'E.

SOUTH

PART 21 OF 21 PART PANORAMA. SEE CIA THRU
 CIA 1, 8, 18, 29 25X1A

DATE OF PHOTO	TYPE	QUALITY	CLASS	NO. OF CARDS	SOURCE OF PHOTOGRAPH
SUMMER 61	4	2	B	3	[REDACTED]

PHOTO NO. 811261
 Approved For Release 2009/04/26 : CIA-RDP78-05867A000301240012-7
 MAP REFERENCE 3002
 LATITUDE 51 23 N
 LONGITUDE 30 11 E

COUNTRY USSR
 PROVINCE

AREA NO.	SUBJECT	SUBJECT	SUBJECT	SUBJECT	SUBJECT	SUBJECT	SUBJECT
DSIN	D36	D42	9GB	C29			
K	L	I	S	T	E	R	-
N	R						
P	N						

V A T N
 B O R D E R
 G U A R D
 C A M
 O Z E R O
 L A K E

DATE OF PHOTO: SUMMER 61
 TYPE: 4
 QUALITY: 2
 CLASS: B
 NO. OF CARDS: 4
 CAPTIONED BY: CZ
 SOURCE OF PHOTOGRAPH: [REDACTED]

PHOTO NO. 811204
 Approved For Release 2009/04/26 : CIA-RDP78-05867A000301240012-7
 MAP REFERENCE P 3002
 LATITUDE 30 11 N
 LONGITUDE 30 11 E

COUNTRY USSR
 PROVINCE

AREA NO.	SUBJECT	SUBJECT	SUBJECT	SUBJECT	SUBJECT	SUBJECT	SUBJECT	SUBJECT
DSIN	DIJ	9AR						
K	L	S	T	E	R	-	V	A
N	R	O	B	S	E	R	V	A
N	O	F	L	A	K	E		

DATE OF PHOTO	TYPE	QUALITY	CLASS	NO. OF CARDS	SOURCE OF PHOTOGRAPH
SUMMER 61	4	2	B	2	[REDACTED]

PHOTO NO.	Approved For Release 2008/04/26 : CIA-RDP78-05867A000301240012-7		IGT NO.	73882	MAP REFERENCE	PH 5	LATITUDE	69°36'N	LONGITUDE	30°09'E
COUNTRY	USSR		PROVINCE							
AREA NO.	D5IN	SUBJECT	DID	SUBJECT	D36	SUBJECT	D42	SUBJECT		SUBJECT
	KHARE		FOSSEN		VODOPA					
	DNR		LKG		ACROSS					SOV
	LET		NORWEGIAN		BORDER					FROM
	POINT AT APPROXIMATELY									
	69°36'N - 30°08'E.									
	← NORTH									
	PART 1 OF 17 PART PANORAMA. SEE CIA _____ THRU									
	CIA _____ 1, 8, 18, 29 25X1A									
DATE OF PHOTO	TYPE	QUALITY	CLASS	NO. OF CARDS	SOURCE OF PHOTOGRAPH					
SUMMER 61	4	2	B	3	[REDACTED]					
CAPTIONED BY										
CZ										
CLASSIFICATION: SAME/NO DISSEM AB/INT/D - CIA-RDP78-05867A000301240012-7										
FORM D-171 USE PREVIOUS EDITIONS PHOTO ANALYSIS REPORT (20)										

PHOTO NO. Approved For Release 2008/04/26 : CIA-RDP76-05867A000301240012-7
 LOT NO. P3887
 MAP REFERENCE
 LATITUDE 69°36'N
 LONGITUDE 30°09'E

COUNTRY USSR PROVINCE

AREA NO. DISIN SUBJECT DID D36 D42

KHARE - FOSSEN, VODOPA

DNR LKG, ACROSS SOV

LET - NORWEGIAN BORDER FROM

POINT AT APPROXIMATELY

69°36'N - 30°08'E.

← NORTH

PART 3 OF 17 PART PANORAMA. SEE CIA THRU

CIA 1, 8, 18, 24 25X1A

DATE OF PHOTO	TYPE	QUALITY	CLASS	NO. OF CARDS	SOURCE OF PHOTOGRAPH
SUMMER 61	4	2	B	3	

CLASSIFICATION S/NF/NO DISSEM ABR/INDG - CIA-RDP76-05867A000301240012-7
 CAPTIONED BY CZ

PHOTO NO	Approved For Release 2000/04/26 : CIA-RDP78-05867A000301240012-7		LOT NO	7982	MAP REFERENCE	715	LATITUDE	69 36 N	LONGITUDE	30 07 E	
COUNTRY	USSR		PROVINCE								
AREA NO	DSIN	SUBJECT	DID	SUBJECT	D36	SUBJECT	D42	SUBJECT		SUBJECT	
	KHARE		F		O		S		E	N	
	DNR		L		K		G		A	C	R
	IET		N		O		R		W	E	G
	IAN BORDER FROM										
	POINT AT APPROXIMATELY										
	69°36N - 30°08E.										
	← NORTH-EAST										
	PART 3 OF 17 PART PANORAMA. SEE CIA _____ THRU										
	CIA _____ 1, 8, 18, 29 25X1A										
DATE OF PHOTO	TYPE	QUALITY	CLASS	NO. OF CARDS	SOURCE OF PHOTOGRAPH						
SUMMER 61	4	2	B	3	[REDACTED]						
CLASSIFICATION	SECRET/NO DISSEM APPLIED				CAPTIONED BY						
					CZ						
FORM NO 1 Jan 56	Approved For Release 2000/04/26 : CIA-RDP78-05867A000301240012-7										
174 USE PREVIOUS EDITIONS	PHOTO ANALYSIS REPORT										

PHOTO NO.	81166	LATITUDE					LONGITUDE		
COUNTRY	USSR		PROVINCE						
AREA NO.	D51N	SUBJECT	SUBJECT	SUBJECT	SUBJECT	SUBJECT	SUBJECT	SUBJECT	SUBJECT
		5	10	15	20	25	30	35	40
		45	50						
KHAKHE - F O S E N V O D O P A D N R L R G A C K S S S O V I E T - N O S W I G I A N S A N D P L A N POINT AT APPROX. MAP CO-ORDINATES 49°56N - 30°08E.									
PART 4 OF 17 PART PANORAMA. SEE C-3 THEO 1818 AT 25X1A									
CIA	DATE OF PHOTO	TYPE	QUALITY	CLASS	NO. OF CARDS	SOURCE OF PHOTOGRAPH			
		4	2	B	3				
CAPTIONED BY Approved For Release 2000/04/26 : CIA-RDP78-05867A000301240012-7 MISSIN ABR/LID									


Approved For Release 2008/07/26 : CIA-RDP78-05867A000301240012-7

PHOTO NO.	LOT NO.	MAP REFERENCE	LATITUDE	LONGITUDE
			69°36'N	30°09'E

COUNTRY	PROVINCE
USSR	

AREA NO.	SUBJECT	SUBJECT	SUBJECT	SUBJECT	SUBJECT	SUBJECT	SUBJECT	SUBJECT
DSIN	DID	C2G	D42	D36				

K H A R E - F O S S E N , V O D O P A
 D N R L K G A C R O S S S O V
 I E T - N O R W E G I A N B O R D E R F R O M
 POINT AT APPROXIMATELY
 69°36'N - 30°08'E.



PART 6 OF 17 PART PANORAMA. SEE CIA _____ THEN
 CIA _____ 18, 18, 29 25X1A

DATE OF PHOTO	TYPE	QUALITY	CLASS	NO. OF CARDS	SOURCE OF PHOTOGRAPH
SUMMER 61	4	2	B	4	

CLASSIFICATION	CAPTIONED BY
SIN/NO DISSEM. ACC. TO	

Approved For Release 2009/04/26 : CIA-RDP78-05867A000301240012-7

PHOTO NO.	LOT NO.	MAP REFERENCE	LATITUDE	LONGITUDE
011207	3882		40° 02' N	30° 09' E
COUNTRY	USSR			
AREA NO.	SUBJECT	SUBJECT	SUBJECT	SUBJECT
DSIN	D12	D36	D42	
KHARE - FOSSEN, VODIOPA				
DNR LKG ACROSS SOV				
NET - NORWEGIAN BORDER FROM				
POINT AT APPROXIMATELY				
69°36'N - 30°08'E.				
FAST				
PART 7 OF 17 PART PANORAMA. SEE CIA THEU				
CIA 181829 25X1A				
DATE OF PHOTO	TYPE	QUALITY	CLASS	NO. OF CARDS
SUMMER 61	4	2	B	3
CLASSIFICATION	CAPTIONED BY			
SINE/NO. 11554 APR 1970	02			
PHOTO ANALYSIS REPORT				

PHOTO NO.	811210	LIST NO.	2302	MAP REFERENCE	A000301240012-N	LATITUDE	30 076	LONGITUDE	
COUNTRY	USSR			PROVINCE					
AREA NO.	D51J	SUBJECT	D1B D42 D36	SUBJECT		SUBJECT		SUBJECT	
	KHARE	5	E-FOSS	10	EN	15	V O E P A	20	
	D NR	25	L K G	30	A E N O S S	35	S O V	40	
	I E T	45	N O R W E G	50	A N	G O R D E R F R O M			
						P O I N T A T A P P R O X I M A T E L Y			
						67°3'N - 30°08'E			
						E A S T			
	PART 8 OF 17 PART PANORAMA. SEE CIA FILE								
					1, 8, 16, 27			25X1A	
DATE OF PHOTO		TYPE		QUALITY		CLASS		NO. OF CARDS	SOURCE OF PHOTOGRAPH
SUMMER 61		4		2		B		3	
CLASSIFICATION	SECRET				CAPTIONED BY	CZ			
FORM NO. 174	USE PREVIOUS EDITIONS				PHOTO ANALYSIS REPORT				(20)

Approved For Release 2000/04/26 : CIA-RDP78-05867A000301240012-N

Approved For Release 2000/04/26 : CIA-RDP78-05867A000301240012-7

Approved For Release 2009/04/26 : CIA-RDP78-05867A000301240012-7

PHOTO NO. 811273 LOT NO. P 3882 MAP REFERENCE 6936N LONGITUDE 30 09E

COUNTRY USSR PROVINCE

AREA NO. D5LN SUBJECT D2D D36 D42 SUBJECT SUBJECT SUBJECT SUBJECT SUBJECT

KHARE - FOSSEN, VODOPA

DNR LKG ACROSS SOV

LET - NORWEGIAN BORDER FROM

POINT AT APPROXIMATELY 69°36N-30°08E. PART 9 OF 17 PART PANORAMA. SEE CIA THRU CIA

EAST

1, 8, 18, 29 25X1A

DATE OF PHOTO	TYPE	QUALITY	CLASS	NO. OF CARDS	SOURCE OF PHOTOGRAPH
SUMMER 61	4	2	B	3	[REDACTED]

CLASSIFICATION: UNCLASSIFIED CAPTIONED BY: [REDACTED]

Approved For Release 2000/04/26 : CIA-RDP78-05867A000301240012-7

PHOTO NO.	LOT NO.	MAP REFERENCE	LATITUDE	LONGITUDE
8112	03426		69 36 N	30 09 E
COUNTRY	USSR		PROVINCE	
AREA NO.	SUBJECT	SUBJECT	SUBJECT	SUBJECT
DSIN	DID	D36	D42	
KILARE - FOSSEN, VIDODPA				
DINR LKG ACROSS SOV				
LET - NORWEGIAN BORDER FROM				
POINT AT APPROXIMATELY 69°36N -				
30°08E. PART 10 OF 17 PART				
PANORAMA. SEE CIA THRU				
CIA				
DATE OF PHOTO	TYPE	QUALITY	CLASS	NO. OF CARDS
SUMMER 61	4	2	B	3
SOURCE OF PHOTOGRAPH				
[REDACTED]				
CLASSIFICATION				
S/NF/NO DISSEM APPLIED				
CAPTIONED BY				
[REDACTED]				
FORM NO. 1 JAN 58				
Approved For Release 2000/04/26 : CIA-RDP78-05867A				

PHOTO ANALYSIS REPORT

Approved For Release 2000/04/26 : CIA-RDP78-05867A000301240012-7

PHOTO NO.	LOT NO.	MAP REFERENCE	LATITUDE	LONGITUDE
			69 36 N	30 09 E

COUNTRY	USSR	PROVINCE	
---------	------	----------	--

AREA NO.	DSIN	SUBJECT	SUBJECT	SUBJECT	SUBJECT	SUBJECT	SUBJECT	SUBJECT	SUBJECT
		DID	D36	042					

KHARE	-	FOSSE	N	VODOPA
-------	---	-------	---	--------

DNR	LKG	ACROSS	SOV
-----	-----	--------	-----

LET-NORWEGIAN	BORDER FROM
---------------	-------------

POINT AT APPROXIMATELY 69°36'N-30°08'E PART 11 OF 17 PART EAST PANORAMA. SEE CIA THRU CIA

DATE OF PHOTO	TYPE	QUALITY	CLASS	NO. OF CARDS	SOURCE OF PHOTOGRAPH
SUMMER 61	4	2	B	3	

CLASSIFICATION	CAPTIONED BY
SECRET NO DISSEM ABR/LTD	

FORM NO. 17	Approved For Release 2000/04/26 : CIA-RDP78-05867A000301240012-7
-------------	--

PHOTO ANALYSIS REPORT

Approved For Release 2000/04/26 : CIA-RDP78-05867A000301240012-7

PHOTO NO.	LOT NO.	MAP REFERENCE	LATITUDE	LONGITUDE
81437			20 01E	
COUNTRY	PROVINCE			
USSR				
AREA NO.	SUBJECT	SUBJECT	SUBJECT	SUBJECT
DSIN	DIU	13-042		
5	10	15	20	
KHARE	FOSSEN	VODOVA		
25	30	35	40	
31NR	LRKQ	ACR	OSB	SOV
45	50			
LET-NOR	HEG	AN EDGE		
POINT AT APPROXIMATELY 49 32N-30 08E PART 12 OF 17 PART EAST				
WANDAN. SEE CAPTION				
CIA				
				25X1A
DATE OF PHOTO	TYPE	QUALITY	CLASS	NO. OF CARDS
SUMMER 61	4	2	B	3
CLASSIFICATION	CAPTIONED BY			
S/NF/NO	Z			

PHOTO NO. 8127 LOT NO. 1382 MAP REFERENCE C LATITUDE 69°36'N LONGITUDE 30°09'E
Approved For Release 2000/04/26 : CIA-RDP78-05867A000301240012-7

COUNTRY USSR PROVINCE

AREA NO DSIN SUBJECT D1D SUBJECT D42 SUBJECT D36 SUBJECT SUBJECT SUBJECT SUBJECT SUBJECT

KHARE - FOSSEN, VODOPA
DNR LKG ACROSS SOV
LET - NORWEGIAN BORDER FROM

POINT AT APPROXIMATELY 69°36'N -
30°08'E. PART OF 17 PART
SOUTHEAST PANORAMA. SEE CIA THRU
CIA

DATE OF PHOTO TYPE QUALITY CLASS NO. OF CARDS SOURCE OF PHOTOGRAPH

SUMMER 61 4 2 B 3 1, 18, 29 25X1A

CLASSIFICATION SECRET/NO DISSEM ABEL/ LTD CAPTIONED BY CZ

PHOTO NO. Approved For Release 2000/04/26 : CIA-RDP78-05867A000301240021
 LOT NO. 200022
 MAP REFERENCE 00391240021
 LATITUDE 30 09N
 LONGITUDE 30 09E

COUNTRY USSR PROVINCE

AREA NO DSIN SUBJECT DID D42 D36 SUBJECT SUBJECT SUBJECT SUBJECT SUBJECT SUBJECT

KHARE⁵ - FOSSEN¹⁰, VODOPA²⁰
 DNR²⁵ LKG³⁰ ACROSS³⁵ SOV⁴⁰
 IET-NORWEGIAN BORDER FROM

POINT AT APPROXIMATELY 69°36N-30°08E. PART OF 17 PART SOUTHEAST PANORAMA. SEE CIA THRU CIA

DATE OF PHOTO 1, 8, 18, 29 TYPE 4 QUALITY 2 CLASS B NO. OF CARDS 3 SOURCE OF PHOTOGRAPH 25X1A

CLASSIFICATION SINF/NO DISSEM AB/LTD CAPTIONED BY C7

PHOTO NO. Approved For Release 2000/04/26 : CIA-RDP78-05867A000301240012-7
 LOT NO. 43822
 MAP REFERENCE E
 LATITUDE 69 36N
 LONGITUDE 30 09E

COUNTRY USSR PROVINCE

AREA NO DSIN SUBJECT DID D42 D36 SUBJECT SUBJECT SUBJECT SUBJECT SUBJECT SUBJECT

KH A R F - F O S S E N , V O D O P A
 D N R L K G A C R O S S S O V
 I E T - N O R W E G I A N B O R D E R F R O M

POINT AT APPROXIMATELY 69°36N-30°08E. PART OF IT PART
 SOUTHEAST PANORAMA. SEC CIA THE
 CIA

DATE OF PHOTO TYPE QUALITY CLASS NO. OF CARDS SOURCE OF PHOTOGRAPH
 SUMMER 61 4 2 B 3 25X1A

CLASSIFICATION SWFLADISSEM ABELTD CAPTIONED BY C7

Approved For Release 2000/04/26 : CIA-RDP78-05867A000301240012-7

PHOTO NO. 81275 LOT NO. 4322 MAP REFERENCE 30 09 E LONGITUDE 30 09 E

COUNTRY USSR PROVINCE

AREA NO. DSIN SUBJECT D10 142 D36 SUBJECT SUBJECT SUBJECT SUBJECT SUBJECT SUBJECT SUBJECT

KHAREF - FOSSEN, VOLLOVA

DNR LKG ACROSS SOV

IE T - NORWEGIAN BORDER AREA

POINT AT APPROXIMATELY 30 09 E PART 117 PART SOUTHWEST PANORAMA SEC CIP

DATE OF PHOTO 18.10.29 TYPE 4 QUALITY 2 CLASS B NO. OF CARDS 3 SOURCE OF PHOTOGRAPH

CLASSIFICATION SWFL/UNCLASSIFIED CAPTIONED BY PZ

FORM NO. 1 Approved For Release 2000/04/26 : CIA-RDP78-05867A USE PREVIOUS EDITIONS PHOTO ANALYSIS REPORT (20)

Approved For Release 2000/04/26 : CIA-RDP78-05867A000301240012-7
REGIB

Approved For Release 2000/04/26 : CIA-RDP78-05867A000301240012-7

PHOTO NO. *811201* APPROVED FOR RELEASE 2000/04/26 : CIA-RDP78-05867A000301240012-7
 LOT NO. *P3882* MAP REFERENCE *2* LATITUDE *69°37'N* LONGITUDE *30°09'E*

COUNTRY *USSR* PROVINCE

AREA NO	SUBJECT	SUBJECT	SUBJECT	SUBJECT	SUBJECT	SUBJECT	SUBJECT	SUBJECT
<i>D51N</i>	<i>D34</i>	<i>D40</i>	<i>D42</i>					

<i>KHARE</i>	<i>E</i>	<i>-</i>	<i>F</i>	<i>O</i>	<i>S</i>	<i>S</i>	<i>E</i>	<i>N</i>	<i>,</i>	<i>V</i>	<i>O</i>	<i>D</i>	<i>O</i>	<i>P</i>	<i>A</i>
<i>D</i>	<i>N</i>	<i>R</i>	<i>L</i>	<i>K</i>	<i>G</i>	<i>/</i>	<i>A</i>	<i>C</i>	<i>R</i>	<i>O</i>	<i>S</i>	<i>S</i>	<i>S</i>	<i>O</i>	<i>V</i>
<i>L</i>	<i>E</i>	<i>T</i>	<i>-</i>	<i>N</i>	<i>O</i>	<i>R</i>	<i>W</i>	<i>E</i>	<i>G</i>	<i>L</i>	<i>A</i>	<i>N</i>	<i>B</i>	<i>O</i>	<i>R</i>

LET - NORWEGIAN BORDER FROM POINT AT APPROXIMATELY 69°37N - 30°09E. PART 1 OF 6 PART PANORAMA. SEE CIA NORTH THRU CIA

18, 19, 29 25X1A

DATE OF PHOTO	TYPE	QUALITY	CLASS	NO. OF CARDS	SOURCE OF PHOTOGRAPH
<i>SUMMER 61</i>	<i>4</i>	<i>2</i>	<i>B</i>	<i>3</i>	

CLASSIFICATION *SECRET/NO DISSEM ABNKTG* CAPTIONED BY *CZ*

Approved For Release 2000/04/26 : CIA-RDP78-05867A000301240012-7

SLIDES P 3832

AREA NO. D51A

COUNTRY USSR

PROVINCE

AREA NO.	SUBJECT	SUBJECT	SUBJECT	SUBJECT	SUBJECT	SUBJECT	SUBJECT	SUBJECT
D51A	D36	D10	D42					
	5	10	15	20				
KHARE	FOSSEN	VODOPA						
DNR	25	30	35	40				
	45	50						
LET-NORWEGIAN	BUILT FROM							
POINT AT APPROXIMATELY								
69°37'N - 30°10'E. PART 3 OF								
6 PART PANORAMA. SEE CIA								
THRU CIA								
1, 8, 19, 29								
25X1A								
DATE OF PHOTO	TYPE	QUALITY	CLASS	NO. OF CARDS	SOURCE OF PHOTOGRAPH			
SUMMER 61	4	2	B	3	[REDACTED]			
CAPTIONED BY								
[REDACTED]								

Approved For Release 2000/04/26 : CIA-RDP78-05867A000301240012-7

CLASSIFICATION

1 Jul 56 174 USE PREVIOUS EDITIONS

PHOTO ANALYSIS REPORT

(20)

Release 2000/04/26 : CIA-RDP78-05867A000301240012-7

PHOTO NO	811284	LOT NO	P3882	REF ID	C	LATITUDE	69°37'N	LONGITUDE	30°09'E
COUNTRY	USSR								
AREA NO	DSIN	SUBJECT	D36	SUBJECT	DLD	SUBJECT	D42	SUBJECT	VODOP A
	KHARE		E		FOSSEN				15
	DNR				LKGA				35
	ET				NORWEGIAN				40
BORDER FROM POINT AT APPROXIMATELY 69°37'N - 30°10'E PART 4 OF 6 PART PANORAMA. SEE CIA SOUTH EAST THRU CIA									
DATE OF PHOTO		TYPE	4	QUALITY	2	CLASS	B	NO. OF CARDS	5
CLASSIFICATION	SECRET								
Approved For Release 2000/04/26 : CIA-RDP78-05867A000301240012-7 SOURCE OF PHOTOGRAPH [REDACTED]									

APPROVED FOR RELEASE 2000/04/26 : CIA-RDP78-05867A000301240012-7

PHOTO NO: 811286 LOT NO: 2282 MAP REFERENCE: C LATTITUDE: 69°37'N LONGITUDE: 30°09'E

COUNTRY: USSR PROVINCE:

AREA NO	SUBJECT	SUBJECT	SUBJECT	SUBJECT	SUBJECT	SUBJECT	SUBJECT	SUBJECT
DSIN	D36	D10	D42					
KHARE	E	F	S	E	N	V	O	D
DNR		L	K	G	A	C	R	O
NET		N	O	R	W	E	G	I

POINT AT APPROXIMATELY 69°37'N - 30°10'E PART 6 OF 6 PART PANORAMA. SEE CIA TRUSS

SOUTH

1, B, 18, 29 25X1A

DATE OF PHOTO	TYPE	QUALITY	CLASS	NO. OF CARDS	SOURCE OF PHOTOGRAPH
Summer 64	4	2	B	3	

CLASSIFICATION: SECRET

CAPTIONED BY: CZ

PHOTO NO. 811207
 MAP REFERENCE 13882
 LATITUDE 69°30'N
 LONGITUDE 30°05'E

COUNTRY USSR
 AREA NO DSIN
 SUBJECT D36 DLD D42 C62
 K O L T T A K E N I G Y A S L K G A
 C R O S S S O V I E T - N O R W E G I A
 H N B O R D E R
 NORTH

FROM POINT AT APPROXIMATELY
 69°38'N - 30°08'E.

PART 1 OF 10 PART PANORAMA. SEE CIA THRU
 CIA 1,678, 18,29 25X1A

DATE OF PHOTO	TYPE	QUALITY	CLASS	NO. OF CARDS	SOURCE OF PHOTOGRAPH
SUMMER 61	4	2	B	4	

Approved For Release 2000/07/28 : CIA-RDP78-05867A000301240012-7

MAP REFERENCE 6930N 3005E

COUNTRY	USSR							
AREA NO	DSIN	D36	DID	D12	A6P	AKW		
SUBJECT	K O L T	T A K E N	G Y A S				L K G	A
SUBJECT	C R O S S	S O V I E T	- N O R W E G I					
SUBJECT	N N	B O R D E R						

FROM POINT AT APPROXIMATELY
69°38'N - 30°05'E.

PART 2 OF 10 PART PANORAMA. SEE CIA _____ THRU
25X1A


DATE OF PHOTO	TYPE	QUALITY	CLASS	NO. OF CARDS	SOURCE OF PHOTOGRAPH
SUMMER 61	4	2	B	5	
CAPTIONED BY					
CZ					

PHOTO NO. Approved For Release 2000/04/26 : CIA-RDP78-05867A000301240012-7 LATITUDE 69°38'N LONGITUDE 30°05'E

COUNTRY USSR PROVINCE _____
 AREA NO DSIN SUBJECT D36 SUBJECT DID SUBJECT D12 SUBJECT AGP SUBJECT AKU SUBJECT _____ SUBJECT _____ SUBJECT _____
 H O L T T A K E N G Y A S L K G A
 C R O S S S O V I E T - N O R W E G I A
 A N B O R D E R

FROM POINT AT APPROXIMATELY
69°38'N - 30°08'E

PART 3 OF 10 PART PANORAMA. SEE CIA THRU
CIA 18.10.20A 25X1A

DATE OF PHOTO	TYPE	QUALITY	CLASS	NO. OF CARDS	SOURCE OF PHOTOGRAPH
<u>SUMMER 61</u>	<u>4</u>	<u>2</u>	<u>B</u>	<u>5</u>	

Approved For Release 2000/04/26 : CIA-RDP78-05867A000301240012-7

COUNTRY	USSR		PROVINCE						
AREA NO	SUBJECT	SUBJECT	SUBJECT	SUBJECT	SUBJECT	SUBJECT	SUBJECT	SUBJECT	SUBJECT
DSIN	V36	210	212	AKU	AGP				
5	10	15	20	25	30	35	40	45	50
K O L T A	K E N G Y A S	L K S	A						
C R O S S									

LANE - 30 CONSTRUCTION AT RIGHT.

PART 4 OF 17 PART PANORAMA. SEE CIE

DATE OF PHOTO	TYPE	QUALITY	CLASS	NO. OF CARDS	SOURCE OF PHOTOGRAPH
SUMMER 61	4	2	B	5	
CLASSIFICATION				CAPTIONED BY	
SECRET				22	

Approved For Release 2000/04/26 : CIA-RDP78-05867A000301240012-7
IS GIB

Approved For Release 2000/04/26 : CIA-RDP78-05867A000301240012-7

PHOTO NO.	811292	REF No.	P3882	DATE	2000/04/26	REFERENCE	CIA-RDP78-05867A000301240012-7	LATITUDE	69°38'N	LONGITUDE	30°05'E						
COUNTRY	USSR		PROVINCE														
AREA NO.	DSIN	SUBJECT	D36	SUBJECT	DID	SUBJECT	D42	SUBJECT	AKU	SUBJECT	D16	SUBJECT	E2G	SUBJECT	AYN	SUBJECT	
	KO	LT	A	KEN	G	Y	A	S									
	C	R	O	S	S												
	A	N	B	O	R	D	E	R									
FROM POINT AT APPROXIMATELY 69°38N-30°08E.																	
PART 6 OF 10 PART PANORAMA. SEE CIA																	
THRU CIA																	
17878, 29																	
25X1A																	
DATE OF PHOTO	TYPE	QUALITY	CLASS	NO. OF CARDS	SOURCE OF PHOTOGRAPH												
					[REDACTED]												
Approved For Release 2000/04/26 : CIA-RDP78-05867A000301240012-7																	
SUMMER 67																	
E2																	
SINE NO DISSEM RIBZ/LTD																	
PHOTO ANALYSIS REPORT																	

PHOTO NO. 31129 Approved For Release 2000/04/26 : CIA-RDP78-05867A000501240017-7 MAP REFERENCE LATITUDE 69 38N LONGITUDE 30 05E

COUNTRY USSR PROVINCE

AREA NO.	SUBJECT	SUBJECT	SUBJECT	SUBJECT	SUBJECT	SUBJECT	SUBJECT	SUBJECT	SUBJECT
DS N	D36	DID	D42	AKU	DIU				
KD	LTT	A	KEN	GYAS		15	LKG		20 A
CR	OS	S	SOVIET			35	NORWEGIAN		40
AN	B	OR	D	ER		50			40 EAST

FROM POINT AT APPROXIMATELY
69°38N-30°08E.

PART 7 OF 10 PART PANORAMA. SEE CIA
THRU CIA 18, 18, 2829 25X1A

DATE OF PHOTO	TYPE	QUALITY	CLASS	NO. OF COPIES	SOURCE OF PHOTOGRAPH
SUMMER 61	4	2	B	5	

PHOTO NO. Approved For Release 2000/04/26 : CIA-RDP78-05867A000301240012-7
 81121 P 3852

COUNTRY USSR PROVINCE

AREA NO	SUBJECT	SUBJECT	SUBJECT	SUBJECT	SUBJECT	SUBJECT	SUBJECT	SUBJECT	SUBJECT
DS 1 N	D 36	D 42							
K D	L T T	A	K E N	G Y A S				L K G	A
C R O S S			S O V I E T -	N O R W E					
A N	B O R D E R								SOUTHEAST

FROM POINT AT APPROXIMATELY
 69°38N-30°08E.

PART 8 OF 10 PART PANORAMA. SEE CIA
 TAKEN CIA 18, 18, 29 25X1A

DATE OF PHOTO	TYPE	QUALITY	CLASS	NO. OF CARDS	SOURCE OF PHOTOGRAPH
SUMMER 61	4	2	B	3	

PHOTO NO. 811290
 MAP REFERENCE: A-RDP 78-05867A000301240012A
 LATITUDE 69°38'N
 LONGITUDE 30°08'E

COUNTRY: USSR
 PROVINCE:
 AREA NO: D51N
 SUBJECT: D36
 SUBJECT: D42
 SUBJECT: 15
 SUBJECT: 20
 SUBJECT: 25
 SUBJECT: 30
 SUBJECT: 35
 SUBJECT: 40
 SUBJECT: 45
 SUBJECT: 50

KOULTTAKEN GYAS LKG A
 CROSS SOVIET-NORWEGIAN
 AM BORDIER SOUTHEAST

FROM POINT AT APPROXIMATELY
 69°38N-30°08E.

PART 9 OF 10 PART PANORAMA. SEE CIA
 THRU CIA 18 FEB 79 25X1A

DATE OF PHOTO	TYPE	QUALITY	CLASS	NO. OF CARDS	SOURCE OF PHOTOGRAPH
SUBJECT 10	4	2	B	3	[REDACTED]
CAPTIONED BY: C2					

PHOTO NO.	Approved For Release 2000/04/26 : CIA-RDP78-05867A000301240012-7					LATITUDE	E		
COUNTRY	USSR		PROVINCE						
AREA NO.	SUBJECT	SUBJECT	SUBJECT	SUBJECT	SUBJECT	SUBJECT	SUBJECT	SUBJECT	SUBJECT
15				DU					
20	RD	LT	A	R	E	N	E	A	S
25	C	R	O	S	S	O	V	E	-
30									
35									
40									
45	A	N	B	O	R	D	E		
50									SOUTH
FROM MAP OF NEARBY AREA									
6138N-3000E									
PART 10 OF 10 PART PANORAMA. SEE CAPTIONED									
25X1A									
DATE OF PHOTO	TYPE	QUALITY	CLASS	NO. OF CARDS	SOURCE OF PHOTOGRAPH				
				4	[REDACTED]				
CLASSIFICATION				CAPTIONED BY					
SECRET				CZ					
Approved For Release 2000/04/26 : CIA-RDP78-05867A000301240012-7									
FORM NO. 174	USE PREVIOUS EDITIONS								(20)
PHOTO ANALYSIS REPORT									

PHOTO NO. 811295
 Approved For Release 2000/04/26 : CIA-RDP78-05867A000301240012-7
 MAP REFERENCE P3882
 LATITUDE 67° 13' 00" N
 LONGITUDE 30° 05' E

COUNTRY USSR

AREA NO	SUBJECT	SUBJECT	SUBJECT	SUBJECT	SUBJECT	SUBJECT	SUBJECT	SUBJECT
DSIN	C2G	C62	C12	D3C				
COLT TAKEN AT					POINT			
FR					08E			

ON NORWEGIAN SIDE OF BORDER,
 PART 2 OF 7 PART PANORAMA. SEE CIA — THEU CIA

6,7,29 25X1A

DATE OF PHOTO	TYPE	QUALITY	CLASS	NO. OF CARDS	SOURCE OF PHOTOGRAPH
SUMMER 61	4	2	B	4	[REDACTED]

PHOTO NO. Approved For Release 2000/04/26 : CIA-RDP78-05867A000301240012-7
 811300

COUNTRY USSR PROVINCE

AREA NO. D51N SUBJECT ~~AKW~~ D34 AKW SUBJECT SUBJECT SUBJECT SUBJECT

K O L T T A K E N G Y A S L K G N
 5 10 15 20

F R P O I N T A T 3 5 4 0
 25 30 35 40

3 0 0 B E APPROXIMATELY

PART 4 OF 7 PART PARAGRAPH. SEE CIA _____

28,29 25X1A

DATE OF PHOTO	TYPE	QUALITY	CLASS	NO. OF CARDS	SOURCE OF PHOTOGRAPH
28,29	4	2	B	2	[REDACTED]

CAPTIONED BY [REDACTED]

Approved For Release 2000/04/26 : CIA-RDP78-05867A000301240012-7

PHOTO NO.	11303	REFERENCE	78-05867A000301240012-7	LATITUDE	30° 05' N	LONGITUDE	30° 05' E
COUNTRY	USSR		PROVINCE				
AREA NO.	DSIN	D36	D42				
K O L T T A K E N		S Y A S		L K E		N	
F R P O I N T		A T		69° 03' N		40	
30° 05' E		APPROXIMATELY					
ON NORWEGIAN SIDE OF BORDER. PART							
7 OF 7 PART PANORAMA. SEE CIA							
THRU CIA							
				18.29		25X1A	
DATE OF PHOTO	TYPE	QUALITY	CLASS	NO. OF CARDS	SOURCE OF PHOTOGRAPH		
6 1 4	4	2	B	2	[REDACTED]		
SUMMER				CAPTIONED BY			
SINGAPORE DISSEM APR 1978				78-05867A000301240012-7			

PHOTO ANALYSIS REPORT

PHOTO NO. 81130 LOT NO. P382 MAP REFERENCE CIA-RDP78-05867A001303240012-7 LATITUDE 69° 30' 05E LONGITUDE 30 05E

COUNTRY USSR PROVINCE

AREA NO	SUBJECT	SUBJECT	SUBJECT	SUBJECT	SUBJECT	SUBJECT	SUBJECT	SUBJECT
<u>D51N</u>	<u>AKW</u>	<u>C2G</u>	<u>AKU</u>	<u>D36</u>				
<u>K</u>	<u>O</u>	<u>L</u>	<u>T</u>	<u>T</u>	<u>A</u>	<u>K</u>	<u>E</u>	<u>N</u>
<u>G</u>	<u>E</u>	<u>R</u>	<u>P</u>	<u>O</u>	<u>I</u>	<u>N</u>	<u>T</u>	<u>A</u>
<u>T</u>	<u>A</u>	<u>K</u>	<u>E</u>	<u>N</u>	<u>G</u>	<u>Y</u>	<u>A</u>	<u>S</u>
<u>15</u>	<u>L</u>	<u>K</u>	<u>G</u>	<u>N</u>	<u>20</u>			
<u>30</u>	<u>6</u>	<u>9</u>	<u>0</u>	<u>3</u>	<u>8</u>	<u>N</u>	<u>-</u>	
<u>45</u>	<u>3</u>	<u>0</u>	<u>0</u>	<u>5</u>	<u>E</u>			
<u>50</u>								

APPROXIMATELY

ON NORWEGIAN SIDE OF BORDER. PART
 2 OF 6 PART PANORAMA. SEE CIA
 THRU CIA.

25X1A

7, 28, 29

DATE OF PHOTO	TYPE	QUALITY	CLASS	NO. OF CARDS	SOURCE OF PHOTOGRAPH
<u>SUMMER 61</u>	<u>4</u>	<u>2</u>	<u>B</u>	<u>4</u>	

CLASSIFICATION SECRET CAPTIONED BY SECRET

PHOTO NO.	811305	COUNTRY	USSR	LATITUDE	30 05 E
AREA NO.	DSIN	SUBJECT	AKW D36	SUBJECT	15 L K G N
	K O L T	SUBJECT	T A K E N	SUBJECT	10 G Y A S
	E R	SUBJECT	P O I N T	SUBJECT	30 A T
	3 0	SUBJECT	0 3 E	SUBJECT	35 6 9 0
					40 3 8 N
					APPROXIMATELY
ON NORWEGIAN SIDE OF BORDER. PART 3 OF 6 PART PANORAMA. SEE CIA THRU CIA					
DATE OF PHOTO	TYPE	QUALITY	CLASS	NO. OF CARDS	SOURCE OF PHOTOGRAPH
SUMMER 61	4	2	B	2	[REDACTED]
CLASSIFICATION	CAPTIONED BY				
SECRET DISSEM ASR/LT	28/29				
FORM NO. 174	Approved For Release 2000/04/26 : CIA-RDP78-05867A000301240012-7				

PHOTO ANALYSIS REPORT

PHOTO NO. Approved For Release 811000 LOT NO. 2000/04/26 : CIA-RDP78-05867A009301240012-7 MAP REFERENCE LATITUDE LONGITUDE
 30 05E

COUNTRY USSR PROVINCE

AREA NO.	SUBJECT	SUBJECT	SUBJECT	SUBJECT	SUBJECT	SUBJECT	SUBJECT	SUBJECT
DSIN	D17	D36	AKE					
KO	T	A	K	E	N	G	Y	A
FR	P	O	I	N	T	A	T	
30	0	0	8	E				

15 L K G 20 N
 35 69 30 3 B N 40
 APPROXIMATELY

ON NORWEGIAN SIDE OF BORDER. PART
 5 OF 6 PART PANORAMA. SEE CIA
 THRU CIA

25X1A

DATE OF PHOTO	TYPE	QUALITY	CLASS	NO. OF CARDS	SOURCE OF PHOTOGRAPH
SUMMER 61	4	2	B	3	

CLASSIFICATION Approved For Release 811000 LOT NO. 2000/04/26 : CIA-RDP78-05867A009301240012-7 CAPTIONED BY

PHOTO NO. 811309 Approved For Release 2000/04/26 : CIA-RDP78-05867A009301240012-7

COUNTRY	USSR							PROVINCE	
AREA NO	DSIN	SUBJECT	D17	SUBJECT	D42	SUBJECT		SUBJECT	
	K	O	T	T	A	K	E	N	G
	F	R	P	O	I	N	T	A	T
	30	0	0	3	E				

ON NORWEGIAN SIDE OF BORDER. PART
 6 OF 6 PART PANORAMA. SEE CIA
 THRU CIA

25X1A

DATE OF PHOTO	TYPE	QUALITY	CLASS	NO. OF CARDS	SOURCE OF PHOTOGRAPH
SUMMER 61	f	2	B	2	[REDACTED]

Approved For Release 2000/04/26 : CIA-RDP78-05867A009301240012-7

PHOTO ANALYSIS REPORT

PHOTO NO. 811310 APPROVED FOR RELEASE 2000/04/26 CIA-RDP78-05867A000301240012-7
 AREA REFERENCE P3882 N15 LATITUDE 69°35'N LONGITUDE 31°01'E

COUNTRY USSR PROVINCE

AREA NO DSIN SUBJECT D36 SUBJECT D1D D42 SUBJECT SUBJECT SUBJECT SUBJECT SUBJECT
 NYAS YUKKYA - YARVI, ~~BOZ~~
 ERD NR LKG - ACROSS S
 OVIET - NORWEGIAN BORDER

FROM POINT AT APPROXIMATELY
 69°35N - 30 55E. PART P.OF 6 PART
 PANORAMA. SEE CIA THRU CIA

NOTE

25X1A

DATE OF PHOTO	TYPE	QUALITY	CLASS	NO. OF CARDS	SOURCE OF PHOTOGRAPH
SUMMER 614	4	2	B	3	[REDACTED]

PHOTO NO. 811311 LOT NO. P3882 CHARACTERS 78-05867A000303240042-7 LATITUDE 69°35'N LONGITUDE 31°01'E

COUNTRY USSR PROVINCE
 AREA NO DSIN SUBJECT D36 SUBJECT D1D SUBJECT D42
 N Y A S Y U K K Y A - Y A R V I I
 E R O N R L K G A C R O S S S
 O V I E T N O R W E G I A N B O R D E R

FROM POINT AT APPROXIMATELY
 69°35'N - 30°55'E. PART 2 OF 6 PART
 PANORAMA. SEE CIA THRU CIA

NORTHEAST

25X1A

DATE OF PHOTO	TYPE	QUALITY	CLASS	NO. OF CARDS
18, 18, 29			B	3

Approved For Release 2000/04/26 : CIA-RDP78-05867A000303240042-7

CLASSIFICATION: **SECRET** / **NO DISSEMINATION** / **LTD**

PHOTO ANALYSIS REPORT

GPO 918791