

PHOTO NO. 811512 APPROVED FOR RELEASE 2000/04/26 : CIA-RDP78-05867A000301240015-4

COUNTRY CZECHOSLOVAKIA PROVINCE MORAVIA-SILESIA

AREA NO	SUBJECT	SUBJECT	SUBJECT	SUBJECT	SUBJECT	SUBJECT	SUBJECT	SUBJECT
227 M	A9E							
	5		10			15		20
O S T R A V A			P O U R I N G S					S T E
E L B T	25		30			35		40
L D	45		50					

K L E M E N T G O T T W A
 W K \$ (WORKS)
 IN KUNICE
 (12)

DATE OF PHOTO	TYPE	QUALITY	CLASS	NO. OF CARDS	SOURCE OF PHOTOGRAPH
	1	2	4	1	JUET V OBRAZEC 13 MAY 1961

PHOTO NO. 811513 P4425 C 47 50 LONGITUDE
 Approved For Release 2000/04/26 : CIA-RDP78-05867A000301240018-4

COUNTRY	PROVINCE	SUBJECT					
CZECHOSLOVAKIA	MOHRAVA - SILEZIA						
AREA NO	SUBJECT	SUBJECT	SUBJECT	SUBJECT	SUBJECT	SUBJECT	SUBJECT
227M	CON	CLB					

OSTRAVA
 WORKERS
 HOUSE
 CULTURE

(7, 8, 10)

DATE OF PHOTO	TYPE	QUALITY	CLASS	NO. OF CARDS	SOURCE OF PHOTOGRAPH
	2	2	4	2	SVET I OBRAZECH
					13 MAY 1961

PHOTO NO. 811514
 Approved For Release 2000/04/26 : CIA-RDP78-05867A000301240015-4
 MAP REFERENCE D 45 35
 LATITUDE 50
 LONGITUDE 15 E

COUNTRY CZECHOSLOVAKIA PROVINCE BOHEMIA

AREA NO	SUBJECT	SUBJECT	SUBJECT	SUBJECT	SUBJECT	SUBJECT	SUBJECT	SUBJECT
127 M	ADJ	ADY						
	5			10		15		20
	25			30		35		40
	45			50				

CHOMUTOV (NR)
 RUCTINGS GAS PIPELINE

(8, 16, 25)

DATE OF PHOTO	TYPE	QUALITY	CLASS	NO. OF CARDS	SOURCE OF PHOTOGRAPH
	2	2	4	2	SUET V BRZECH 17 JUNE 1961

Approved For Release 2000/04/26 : CIA-RDP78-05867A000301240015-4

PHOTO NO. 811515 MAP REFERENCE D 4535 LATITUDE N 17 LONGITUDE E

COUNTRY CZECHOSLOVAKIA PROVINCE MORAVIA-SILESIA

AREA NO	SUBJECT	SUBJECT	SUBJECT	SUBJECT	SUBJECT	SUBJECT	SUBJECT	SUBJECT
327 M	ADJ	ALP						
BREZNA								
DER								
PIPELINE								

(16, 25)

DATE OF PHOTO	TYPE	QUALITY	CLASS	NO. OF CARDS	SOURCE OF PHOTOGRAPH
	4	2	4	2	SRET V CBRACEK 17 JUNE 1961

CLASSIFICATION Approved For Release 2000/04/26 : CIA-RDP78-05867A000301240015-4

FORM NO. 174 USE PREVIOUS EDITIONS PHOTO ANALYSIS REPORT #2

Approved For Release 2000/04/26 : CIA-RDP78-05867A000301240015-4

PHOTO NO. 811916	PLATINO P 45.35	MAP REFERENCE	LATITUDE 48	LONGITUDE 14 E
COUNTRY CZECHOSLOVAKIA		PROVINCE SLIVAKIA		
AREA NO. 327 M	SUBJECT C62	SUBJECT DOB	SUBJECT COR	SUBJECT D48 C34
5		10		15
25		30		35
45		50		40
\$ M O L E N I C E [P A N O R A M I C V I E W O F C I T Y]				
(1, 6, 7, 10, 18)				
DATE OF PHOTO	TYPE	QUALITY	CLASS	NO. OF CARDS
	4	2	A	4
SOURCE OF PHOTOGRAPH SNET - U OBRAZECH 17 July 1961				
CLASSIFICATION				
FORM NO. 174 USE PREVIOUS EDITIONS				

Approved For Release 2000/04/26 : CIA-RDP78-05867A000301240015-4

PHOTO ANALYSIS REPORT

(20)

PHOTO NO. **811517** Approved For Release 2000/04/26 : CIA-RDP78-05867A000301240015-4
 MAP REFERENCE **P 43.35** LATITUDE **50° 12' 43" E** LONGITUDE **15° 43' E**

COUNTRY		PROVINCE							
CZECHOSLOVAKIA		MORAVIA SILESIA							
AREA NO	SUBJECT	SUBJECT	SUBJECT	SUBJECT	SUBJECT	SUBJECT	SUBJECT	SUBJECT	SUBJECT
227 M	C62	CD2	D36	C34					
	5		10						20
Z N O S M O			\$ T			M I C H A E L			\$ 40
	25		20			35			
		C H U R C H	I N			C E N T E R			
	45		50						

DYJE RIVER RE LEFT.
 DYJE

e(1,6,10,29)

DATE OF PHOTO	TYPE	QUALITY	CLASS	NO. OF CARDS	SOURCE OF PHOTOGRAPH
	4	2	4	4	NET V OBRAZECH 6 JUNE 1959
CLASSIFICATION					CAPTIONED BY

Approved For Release 2000/04/26 : CIA-RDP78-05867A000301240015-4

PHOTO NO. *174* POT NO. *19533* MAP REFERENCE *10* LATITUDE *49 58 N* LONGITUDE *12 40 15 E*

COUNTRY: *CZECHOSLOVAKIA* PROVINCE: *BOHEMIA*

AREA NO	SUBJECT	SUBJECT	SUBJECT	SUBJECT	SUBJECT	SUBJECT	SUBJECT	SUBJECT
<i>RTM</i>	<i>C62</i>	<i>C6B</i>	<i>C34</i>	<i>C2G</i>	<i>DOD</i>			
	<i>5</i>		<i>10</i>			<i>15</i>	<i>PANOR</i>	<i>20</i>
<i>KARLOVY</i>		<i>VARY</i>				<i>25</i>	<i>CITY</i>	<i>30</i>
<i>AMIC</i>		<i>VIEW</i>	<i>OF</i>			<i>35</i>		<i>40</i>
	<i>45</i>		<i>50</i>					

PART 1 OF 2 PT. PAN. SEE CIA 811579

(1, 6, 7, 10, 11) (18)

DATE OF PHOTO	TYPE	QUALITY	CLASS	NO. OF CARTS	SOURCE OF PHOTOGRAPH
	<i>4</i>	<i>2</i>	<i>4</i>	<i>5</i>	<i>NET J. BRZECH</i>
					<i>10 JUNE 1959</i>

CLASSIFICATION: *SECRET*

Approved For Release 2000/04/26 : CIA-RDP78-05867A000301240015-4

FORM NO. 174 USE PREVIOUS EDITIONS PHOTO ANALYSIS REPORT *174* (20)

Approved For Release 2000/04/26 : CIA-RDP78-05867A000301240015-4

PHOTO NO.	D 4535				MAP REFERENCE	C		LATITUDE	50° 15' N		LONGITUDE	15° 15' E		
COUNTRY	CZECHOSLOVAKIA				PROVINCE	BOHEMIA								
AREA NO	127A		SUBJECT	C62	SUBJECT	C6B	SUBJECT	C34	SUBJECT	C2G	SUBJECT	D00	SUBJECT	D42
			5				10				15			20
			25				30				35			40
			45				50							
KARLOVY VARY PANORAMA VIEW OF CITY														
PART 2 OF 2 PART PAN. SEE CIA 411518														
(1, 6, 7, 10, 18)														
DATE OF PHOTO		TYPE	QUALITY	CLASS	NO. OF CARDS	SOURCE OF PHOTOGRAPH								
		4	2	4	6	BUET V OBRZECH								
						6 JUNE 1959								
CLASSIFICATION				CAPTIONED BY										
Approved For Release 2000/04/26 : CIA-RDP78-05867A000301240015-4				RL										
FORM NO. 174 USE PREVIOUS EDITIONS PHOTO ANALYSIS REPORT (20)														

PHOTO NO. 811320
 APPROVED FOR RELEASE 2000/04/26 : CIA-RDP78-05867A000301240015-4

COUNTRY: CZECHOSLOVAKIA
 PROVINCE: BOHEMIA

AREA NO.	SUBJECT	SUBJECT	SUBJECT	SUBJECT	SUBJECT	SUBJECT	SUBJECT	SUBJECT
12717	(L)							
	5		10			15		20
P	R	A	G	U	E	P	R	O
4	R	B	T	O	B	E	C	A
E	R	N	I	M	I	C	T	O
	25		30			35		40
	45		50					

(NORTHERN TOWN)

(6)

DATE OF PHOTO	TYPE	QUALITY	CLASS	NO. OF CARDS	SOURCE OF PHOTOGRAPH
	0	2	4	1	JET V OBRZECH 1 July 1961

CLASSIFICATION: Approved For Release 2000/04/26 : CIA-RDP78-05867A000301240015-4

FORM NO. 174 174 USE PREVIOUS EDITIONS
 PHOTO ANALYSIS REPORT

PHOTO NO. 811521 Approved For Release 2000/04/26 : CIA-RDP78-05867A000301240015-4

COUNTRY	PROVINCE	SUBJECT				LATITUDE	LONGITUDE
CZECHOSLOVAKIA	BOHEMIA	AGC	AGY				
AREA NO							
137M							
H U A P O L E C							
I E W							
P L A N T							

(8,22)

DATE OF PHOTO	TYPE	QUALITY	CLASS	NO. OF CARDS	SOURCE OF PHOTOGRAPH
	1	2	4	2	JUET V OBCHRECH 24 JUNE 1961

PHOTO NO. 811522
 MAP REFERENCE P 45.35 N18
 LATITUDE 49 27
 LONGITUDE 15 32 E
 Approved For Release 2000/04/26 : CIA-RDP78-05867A000301240015-4

COUNTRY	CZECHOSLOVAKIA		PROVINCE	BOHEMIA			
AREA NO	127A	SUBJECT	AGC	SUBJECT		SUBJECT	
		5		10		15	20
	H U M P O L E C				F U K N O		T E X T
		25		30		35	40
	I L E P L A N T			50			
		25					

(7.22)

DATE OF PHOTO	TYPE	QUALITY	CLASS	NO. OF CARDS	SOURCE OF PHOTOGRAPH
	4	2	A	1	SUET U OBRZECH
					24. June 1961

Approved For Release 2000/04/26 : CIA-RDP78-05867A000301240015-4
 OUD RE

PHOTO NO. 811523 APPROVED FOR RELEASE 2000/04/26 CIA-RDP78-05867A000301240015-4

COUNTRY CZECHOSLOVAKIA PROVINCE BOHEMIA

AREA NO	SUBJECT	SUBJECT	SUBJECT	SUBJECT	SUBJECT	SUBJECT	SUBJECT	SUBJECT
<u>127 M</u>	<u>ADD</u>							
<u>PARDUBICE</u>								
<u>WORKS</u>								

(7, 15)

DATE OF PHOTO	TYPE	QUALITY	CLASS	NO. OF CARDS	SOURCE OF PHOTOGRAPH
	<u>3</u>	<u>3</u>	<u>4</u>	<u>1</u>	<u>SVET J OBRAZEK</u> <u>24 JUNE 1961</u>

PHOTO NO. 811524
 APPROVED FOR RELEASE 2000/04/26
 P 4535
 REFERENCE C
 LATITUDE 47
 LONGITUDE 15
 CIA-RDP78-05867A000301240015-4

COUNTRY		CZECHOSLOVAKIA							
PROVINCE		BOHEMIA							
AREA NO	SUBJECT	SUBJECT	SUBJECT	SUBJECT	SUBJECT	SUBJECT	SUBJECT	SUBJECT	SUBJECT
127M	C62	DOB	C34	C32					
TABOR			[GENERAL					VIEW	

(6, 7, 10)

DATE OF PHOTO	TYPE	QUALITY	CLASS	NO. OF CARDS	SOURCE OF PHOTOGRAPH
	4	2	4	4	NET V OBRAZECH
					8 July 1961

Approved For Release 2000/04/26 : CIA-RDP78-05867A00030124001524 E

PHOTO NO. 811525	P4535	REFERENCE C	LATITUDE 47 30 N	LONGITUDE 15 24 E
COUNTRY CZECHOSLOVAKIA		PROVINCE MORAVIA - SILESIA		
AREA NO. 227 M	SUBJECT AFN	SUBJECT AGF	SUBJECT	SUBJECT
N A D A J E D L A	10		15	20
O F F A T R A	25		35	40
K F	45		50	
(B15)				
DATE OF PHOTO		TYPE	QUALITY	CLASS
		1	24	2
		SOURCE OF PHOTOGRAPH NET / OBRZECH		
		25 July 1961		
CLASSIFICATION		CAPTIONED BY		
Approved For Release 2000/04/26 : CIA-RDP78-05867A00030124001524		RL		

Approved For Release 2000/04/26 : CIA-RDP78-05867A00030124001524

FORM NO. 174 USE PREVIOUS EDITIONS PHOTO ANALYSIS REPORT (20)

PHOTO NO. 811320
 NAME REFERENCE P4535
 LATITUDE 47
 LONGITUDE 13 E
 Approved For Release 2000/04/26 : CIA-RDP78-05867A000301240015-4

COUNTRY CZECHOSLOVAKIA		PROVINCE MORAVIA - SILESIA							
AREA NO.	SUBJECT	SUBJECT	SUBJECT	SUBJECT	SUBJECT	SUBJECT	SUBJECT	SUBJECT	SUBJECT
887 M	AFN	AGY							
	5		10			15			20
	N A P A T E D L A					P R O D U C I N G			
	25		30			35		40	
	P L A S T I C		A T			(F) A T R A		P L	
	45		50						
	A S T I C		W O R K S						

(8, 13)

DATE OF PHOTO	TYPE	QUALITY	CLASS	NO. OF CARDS	SOURCE OF PHOTOGRAPH
	1	3	4	2	NET. ✓ OBRABEHN
					25 July 1961
CLASSIFICATION					CAPTIONED BY
					RL

PHOTO ID. 811527 D 45 35 L 15 35 E

COUNTRY CZECHOSLOVAKIA PROVINCE MORAVIA - SILESIA

AREA NO	SUBJECT	SUBJECT	SUBJECT	SUBJECT	SUBJECT	SUBJECT	SUBJECT	SUBJECT
<u>227 M</u>	<u>AFN</u>							
<u>N A P A</u>	<u>J E D L A</u>					<u>E N T R A N C E</u>		
<u>G A T E</u>	<u>T O</u>					<u>P L A S T I</u>		
<u>C</u>	<u>W O R K</u>							

(7, 15)

DATE OF PHOTO	TYPE	QUALITY	CLASS	NO. OF CARDS	SOURCE OF PHOTOGRAPH
	<u>2</u>	<u>2</u>	<u>4</u>	<u>1</u>	<u>1st V. 1961</u> <u>5. 1961</u>

PHOTO NO. 811528
 APPROVED FOR RELEASE 2000/04/26
 REFERENCE: P4535
 LATITUDE: 48° 05' 58" N
 LONGITUDE: 17° 00' 30" E
 CIA-RDP78-05867A000301240015-4

COUNTRY	PROVINCE	SUBJECT	SUBJECT	SUBJECT	SUBJECT	SUBJECT	SUBJECT	SUBJECT
CZECHOSLOVAKIA	MORAVIA - SILEZIA	C62	C63	C26	C51	C9A		
AREA NO	227 M							
	5			10			15	20
	25			30			35	40
				35				
	45							

O L O M O U
 CITY
 Q U A R E

(6, 7, 8, 10)

DATE OF PHOTO	TYPE	QUALITY	CLASS	NO. OF CARDS	SOURCE OF PHOTOGRAPH
	4	2	4	5	FLET V OBRABECK 29 APRIL 1961

Approved For Release 2000/04/26 : CIA-RDP78-05867A000301240015-4

PHOTO NO. 811529
 AREA REFERENCE P4535
 LATITUDE 50° 15' N
 LONGITUDE 15° 45' E

COUNTRY CZECHOSLOVAKIA
 PROVINCE BOHEMIA

AREA NO	SUBJECT	SUBJECT	SUBJECT	SUBJECT	SUBJECT	SUBJECT	SUBJECT	SUBJECT	SUBJECT
137 M	C62	C68	C26	C52	C94				
K L A D N O	5		10			15			20
E	25		30			35			40
	45		50						

(6, 7, 8, 10)

DATE OF PHOTO	TYPE	QUALITY	CLASS	NO. OF CARDS	SOURCE OF PHOTOGRAPH
	4	2	4	5	SUET V OBRZECH
					29 APRIL 1961

CLASSIFICATION Approved For Release 2000/04/26 : CIA-RDP78-05867A000301240015-4

FORM NO. 174 USE PREVIOUS EDITIONS
 1 Jan 56

PHOTO ANALYSIS REPORT

(20)

PHOTO NO. 811500
 APPROVED FOR RELEASE 2000/04/26 : CIA-RDP78-05867A000301240015-4
 P 4535 NIP

COUNTRY CZECHOSLOVAKIA
 PROVINCE SCOUREIA

AREA NO	SUBJECT	SUBJECT	SUBJECT	SUBJECT	SUBJECT	SUBJECT	SUBJECT	SUBJECT
327M	AAC	AGE						
	5		10			15		20
H R I C O V			H Y D R O E L E C T R I					
	25		30			35		40
C P O W E R			P L A N T			U N D E R		
	45		50					
C O N S T R U C T I O N								

(8, 17, 25)

DATE OF PHOTO	TYPE	QUALITY	CLASS	NO. OF CARDS	SOURCE OF PHOTOGRAPH
	2	2	4	2	NET V OBRAZECH 22 JULY 1961

PHOTO NO. 811531
 MAP REFERENCE P4535
 LATITUDE 48° 28' E
 LONGITUDE 17° 28' E
 Approved For Release 2000/04/26 : CIA-RDP78-05867A000301240015-4

COUNTRY	CZECHOSLOVAKIA							
AREA NO	327 M							
SUBJECT	SUBJECT	SUBJECT	SUBJECT	SUBJECT	SUBJECT	SUBJECT	SUBJECT	SUBJECT
A4C	A6P	DDD	D.36					
5	10	15	20					
25	30	35	40					
45	50							
HERICOV HYDROELECTRIC POWER PLANT UNDER CONSTRUCTION								

(1, 11, 29)

DATE OF PHOTO	TYPE	QUALITY	CLASS	NO. OF CARDS	SOURCE OF PHOTOGRAPH
	4	2	4	4	SNET V OBRAZECH 22 July 1961
CAPTIONED BY					

Approved For Release 2000/04/26 : CIA-RDP78-05867A000301240015-4

PHOTO NO.	811522	MAP REFERENCE	P 4533	LATITUDE	18° 38' E	LONGITUDE	38 E
COUNTRY	CZECHOSLOVAKIA		PROVINCE	STOUKRA			
AREA NO	327M	SUBJECT	AAC	SUBJECT	AGP	SUBJECT	D36
		5		10		15	20
	H R I C O V			30		35	40
	C P O W E R						
		25		50			
	C O N S T R U C T I O N						
		45					

(1, 7, 17, 19, 29)

DATE OF PHOTO		TYPE	4	QUALITY	3	CLASS	4	NO. OF CARDS	3	SOURCE OF PHOTOGRAPH	NET V OBSERVED
											22 JULY 1961

Approved For Release 2000/04/26 : CIA-RDP78-05867A000301240015-4

PHOTO NO: 811523	APPROVED FOR RELEASE 2000/04/26 : CIA-RDP78-05867A000301240015-4				LATTITUDE		LONGITUDE	
COUNTRY: POLAND	SUBJECT: 5CD		SUBJECT: CLAS		SUBJECT: DE		SUBJECT: TROY	
AREA NO: 55M	SUBJECT: 5	SUBJECT: 10	SUBJECT: 15	SUBJECT: 20	SUBJECT: 25	SUBJECT: 30	SUBJECT: 35	SUBJECT: 40
KORYY	ER	NO	54	IN	BAL	TIC		
SEA								
(3.30)								
DATE OF PHOTO		TYPE	QUALITY	CLASS	NO. OF CARDS	SOURCE OF PHOTOGRAPH		
		4	2	4	1	VIET V OBRAZEK		
						22 July 1961		
FORM NO. 174		USE PREVIOUS EDITIONS		APPROVED FOR RELEASE 2000/04/26 : CIA-RDP78-05867A000301240015-4		(20)		

PHOTO ANALYSIS REPORT

PHOTO NO.	811534	REFERENCE	P4616	LATITUDE	32 41 N	LONGITUDE	33 30 E
COUNTRY	USSR						
AREA NO.	DSIN	SUBJECT	884	SUBJECT	D24	SUBJECT	C2G
		SUBJECT	D25	SUBJECT		SUBJECT	
	SET	SUBJECT	10	SUBJECT	NAVOLOK	SUBJECT	MYS NR
		SUBJECT	15	SUBJECT	REST	SUBJECT	RADAR S
	SP	SUBJECT	20	SUBJECT	REST	SUBJECT	RADAR S
		SUBJECT	25	SUBJECT	REST	SUBJECT	RADAR S
	OF	SUBJECT	30	SUBJECT	REST	SUBJECT	RADAR S
		SUBJECT	35	SUBJECT	REST	SUBJECT	RADAR S
	CAPE	SUBJECT	40	SUBJECT	REST	SUBJECT	RADAR S
		SUBJECT	45	SUBJECT	REST	SUBJECT	RADAR S
ENTRANCE TO UNDERGROUND BUNKER JUST BELOW <u>SPDN REST</u> AND SLIGHTLY TO LEFT OF LONG, LOW BUILDING.							
							25X1A
				2,3723			
DATE OF PHOTO	TYPE	QUALITY	CLASS	NO. OF CARDS	SOURCE OF PHOTOGRAPH		
29 Sept 61	4	2	B	4	[REDACTED]		
CAPTIONED BY				[REDACTED]			
Approved For Release 2000/04/26 : CIA-RDP76-05867A000301240015-4 PHOTO ANALYSIS REPORT							

PHOTO NO. 811335
 MAP REFERENCE *Part 6*
 LATITUDE *43 30 N*
 LONGITUDE *33 30 E*
 Approved For Release 2000/04/26 : CIA-RDP78-05867A000301240015-4

COUNTRY : <i>USSR</i>		PROVINCE		SUBJECT		SUBJECT		SUBJECT		SUBJECT	
AREA NO.	<i>DSIN</i>	SUBJECT	<i>B34</i>	SUBJECT	<i>D24</i>	SUBJECT	<i>D2K</i>	SUBJECT		SUBJECT	
	<i>SET</i>		<i>NAV</i>		<i>LOK</i>		<i>MY</i>		<i>S</i>		<i>NR</i>
	<i>E</i>		<i>L</i>		<i>E</i>		<i>Q</i>		<i>U</i>		<i>P</i>
	<i>T</i>		<i>J</i>		<i>S</i>		<i>O</i>		<i>F</i>		<i>CAPE</i>


DATE OF PHOTO		TYPE	QUALITY	CLASS	NO. OF CARDS	SOURCE OF PHOTOGRAPH
<i>29 Sept 61</i>		<i>4</i>	<i>2</i>	<i>B</i>	<i>3</i>	
CAPTIONED BY						
<i>CZ</i>						

PHOTO NO. APPROVED For Release 2000/04/26 : CIA-RDP78-05867A000301240015-4

COUNTRY: USSR PROVINCE:

AREA NO	SUBJECT	SUBJECT	SUBJECT	SUBJECT	SUBJECT	SUBJECT	SUBJECT	SUBJECT	SUBJECT
D 51 N	984	D 24	E 2 G	D 2 K					
SET	N A 1 0	- 0 K				M Y S	A R		
	S P O N	R E S T				R A D A R	S		
	O T	C A P E	A T				C E N T E R		

POSSIBLE STORAGE TANK TO RIGHT OF RADAR.

25X1A

123723

DATE OF PHOTO	TYPE	QUALITY	CLASS	NO. OF CARDS	SOURCE OF PHOTOGRAPH
20 Sept 61	4	2	B	4	
CLASSIFICATION				CAPTIONED BY	
SECRET				CZ	

PHOTO NO. 811537

Approved For Release 2000/04/26 : CIA-RDP78-05867A000301240015-4

COUNTRY: USSR

PROVINCE:

AREA NO	SUBJECT	SUBJECT	SUBJECT	SUBJECT	SUBJECT	SUBJECT	SUBJECT	SUBJECT
0514	984	D24	E2G	D2K				

OFFICE OF CAPE AT LEFT.

POSSIBLE STORAGE TANK TO RIGHT OF RADAR.

25X1A

12,3723

DATE OF PHOTO	TYPE	QUALITY	CLASS	NO. OF CARDS	SOURCE OF PHOTOGRAPH
				4	

CLASSIFICATION: Approved For Release 2000/04/26 : CIA-RDP78-05867A000301240015-4

PHOTO NO. **811938** **Approved For Release 2000/04/26 : CIA-RDP78-05867A000301240015-4** MAP REFERENCE **12717** LATITUDE **15** LONGITUDE **40**

COUNTRY	UNION							
AREA NO	SUBJECT	SUBJECT	SUBJECT	SUBJECT	SUBJECT	SUBJECT	SUBJECT	SUBJECT
051N	AHQ	D24	C26	D26				
	5	10	15	20				
	25	30	35	40				
	45	50						
S O F C A P E P O W E R L I N E S I N B G								

25X1A

12717

DATE OF PHOTO	TYPE	QUALITY	CLASS	NO. OF CARDS	SOURCE OF PHOTOGRAPH
29 SEP 61	4	2	0	4	[REDACTED]

Approved For Release 2000/04/26 : CIA-RDP78-05867A000301240015-4

PHOTO NO.	LOT NO.	MAP REFERENCE	LATITUDE	LONGITUDE
Approved For Release 2000/04/26 : CIA-RDP78-05867A000301240015-4				
COUNTRY	PROVINCE			
USSR				
AREA NO	SUBJECT	SUBJECT	SUBJECT	SUBJECT
DSIN	B34	D24	C26	SCI
SET	NAV	LOK	MY	NR
ELECTRONIC	ANTENNA		OF CAPE	
AT RIGHT, NOTE THREE SPHERICAL TANKS AND VESSELS AT DOCK IN LOWER LEFT.				
237,2330				25X1A
DATE OF PHOTO	TYPE	QUALITY	CLASS	NO. OF CARDS
29 Sept 61	4	2	B	4
CLASSIFICATION	CAPTIONED BY		SOURCE OF PHOTOGRAPH	
SIN/CC	CZ		[REDACTED]	


Approved For Release 2000/04/26 : CIA-RDP78-05867A000301240015-4

PHOTO ANALYSIS REPORT (201)

PHOTO NO. **Approved For Release 2000/04/26 : CIA-RDP78-05867A000301240015-4** LOT NO. MAP REFERENCE LATTITUDE LONGITUDE

COUNTRY **USSR** PROVINCE

AREA NO	SUBJECT	SUBJECT	SUBJECT	SUBJECT	SUBJECT	SUBJECT	SUBJECT	SUBJECT	SUBJECT
DSIN	D24	D26	984	B34					
SET	NAV	D L O K			M Y S			N R	
	E L E C T R O N I C				E Q U I P M E N T				
T O N	H I L L				S			O F C A P E	

DATE OF PHOTO	TYPE	QUALITY	CLASS	NO. OF CARDS	SOURCE OF PHOTOGRAPH
29 Sept 61	4	2	B	4	
CLASSIFICATION S/NF/CC			CAPTIONED BY CZ		

Approved For Release 2000/04/26 : CIA-RDP78-05867A000301240015-4

PHOTO NO.	LOT NO.	MAP REFERENCE	LATITUDE	LONGITUDE
-----------	---------	---------------	----------	-----------

COUNTRY	PROVINCE
---------	----------

AREA NO.	SUBJECT	SUBJECT	SUBJECT	SUBJECT	SUBJECT	SUBJECT	SUBJECT	SUBJECT
DSIN	984	C2G	D24	D2K	D2G	926	96A	
SET	5	10		15		20		
	25	30		35		40		
	45	50						
WITH BLDG IN FRONT POSSIBLE LONG, LOW MISSILE REVEALEMENTS AT RIGHT CENTER.								

DATE OF PHOTO	TYPE	QUALITY	CLASS	NO. OF CARDS	SOURCE OF PHOTOGRAPH
---------------	------	---------	-------	--------------	----------------------

29 Sept 61	4	2	B	7	
CLASSIFICATION	CAPTIONED BY				
SECRET	CZ				

Approved For Release 2000/04/26 : CIA-RDP78-05867A000301240015-4

PHOTO NO. 811542	LOT NO.	MAP REFERENCE	LATITUDE	LONGITUDE
COUNTRY USSR	PROVINCE			
AREA NO. 30W	SUBJECT D24	SUBJECT D26	SUBJECT	SUBJECT
5	10	15	20	
25	30	35	40	
45	50			
W - CLASS SUBMARINE, P				
ENDANT NO 482 SOUTH OF CAPE				
				2330
				25X1A
DATE OF PHOTO 29 Sept 61	TYPE 1	QUALITY 2	CLASS 3	NO. OF CARBS 3
CLASSIFICATION				SOURCE OF PHOTOGRAPH
CAPTIONED BY CZ				

Approved For Release 2000/04/26 : CIA-RDP78-05867A000301240015-4

FORM NO. 1 USE PREVIOUS EDITIONS

PHOTO ANALYSIS REPORT

(20)

Approved For Release 2000/04/26 : CIA-RDP78-05867A000301240015-4

PHOTO NO. 811343 REFERENCE 154616 LATITUDE 2330 LONGITUDE 25X1A

COUNTRY USSR PROVINCE

AREA NO	SUBJECT	SUBJECT	SUBJECT	SUBJECT	SUBJECT	SUBJECT	SUBJECT	SUBJECT
DSLN	3CW	D24						
S E T	⁵ N A V O L O K	¹⁰ M Y S	¹⁵ R					
W - C L A S S	²⁵ S U B M A R I N E	³⁵	⁴⁰					
E N D A N T	⁴⁵ N O 482	⁵⁰						SOUTH OF CAPE.

DATE OF PHOTO 29 Sept 61 TYPE 4 QUALITY 2 CLASS B NO. OF CARDS 2 SOURCE OF PHOTOGRAPH [REDACTED]

CLASSIFICATION SN/ICE CAPTIONED BY CZ

Approved For Release 2000/04/26 : CIA-RDP78-05867A000301240015-4


FORM NO. 174 USE PREVIOUS EDITIONS PHOTO ANALYSIS REPORT (201)

PHOTO NO. 811544 Approved For Release 2000/04/26 : CIA-RDP78-05867A000301240015-4

COUNTRY USSR PROVINCE

AREA NO	SUBJECT	SUBJECT	SUBJECT	SUBJECT	SUBJECT	SUBJECT	SUBJECT	SUBJECT
<u>DSIN</u>	<u>3CW</u>	<u>D24</u>	<u>984</u>	<u>D2K</u>	<u>C2G</u>	<u>926</u>	<u>96A</u>	
<u>SET</u>	<u>N</u>	<u>A</u>	<u>V</u>	<u>O</u>	<u>L</u>	<u>O</u>	<u>K</u>	<u>M</u>
<u>W</u>	<u>C</u>	<u>L</u>	<u>A</u>	<u>S</u>	<u>S</u>	<u>U</u>	<u>B</u>	<u>M</u>
<u>E</u>	<u>N</u>	<u>D</u>	<u>A</u>	<u>N</u>	<u>T</u>	<u>N</u>	<u>O</u>	<u>4</u>

NO 482 SOUTH OF CAPE.
FRUIT SET RADAR UNDER LEFT CENTER.
POSSIBLE REVENMENTS FOR MISSILES CENTER AND
POSSIBLE ENTRANCE TO UNDERGROUND BUNKER AT
EXTREME RIGHT.

DATE OF PHOTO	TYPE	QUALITY	CLASS	NO. OF CARDS	SOURCE OF PHOTOGRAPH
<u>29 Sept 61</u>	<u>4</u>	<u>2</u>	<u>B</u>	<u>7</u>	

CLASSIFICATION S/NF/CC CAPTIONED BY CZ
 Approved For Release 2000/04/26 : CIA-RDP78-05867A000301240015-4
 FORM NO. 174 USE PREVIOUS EDITIONS PHOTO ANALYSIS REPORT (20)

PHOTO NO. 811540 ROLL NO. 124015-4 MAP REFERENCE E LATITUDE 38 30 E LONGITUDE 124 01 54 E

COUNTRY USSR PROVINCE

AREA NO DSIN SUBJECT D24 SUBJECT 3CW SUBJECT 984 SUBJECT DR6 SUBJECT D29 SUBJECT SUBJECT SUBJECT SUBJECT


SET ⁵ NAVAL ¹⁰ LOCK ¹⁵ MIS ²⁰ NR

FRUIT ²⁵ SET ³⁰ RADAR ³⁵ AT ⁴⁰ EXTREME ⁴⁵ RIGHT ⁵⁰ JUST SOUTH

OF CAPE, W-CLASS

SUBMARINE, PENDANT NO. 282, IN FOREGROUND,

2, 3, 23, 30 25X1A

DATE OF PHOTO	TYPE	QUALITY	CLASS	NO. OF CARDS	SOURCE OF PHOTOGRAPH
<u>29 Sept 61</u>	<u>4</u>	<u>2</u>	<u>B</u>	<u>5</u>	

CLASSIFICATION S/NF/CC CAPTIONED BY CC

PHOTO NO. **811310** **Approved For Release 2000/04/26 : CIA-RDP78-05867A000301240015-4** **E**


COUNTRY	USSR							
AREA NO.	DSIN	984	029	D24	D2K	D29	926	96A
SUBJECT	SET	NAV	U	L	O	K	MY	S
SUBJECT	FR	UT	B	E	T	R	A	D
SUBJECT	Q	T						

**WITH LONG, LOW BUILDING IN FRONT.
POSSIBLE REVENEMENTS AT CENTER, SOUTH
OF CAPE**

MISSILE

25X1A

123,7,23

DATE OF PHOTO	TYPE	QUALITY	CLASS	NO. OF CARDS	SOURCE OF PHOTOGRAPH
29 Sept 61	4	2	B	7	
CLASSIFICATION				CAPTIONED BY C-2	

Approved For Release 2000/04/26 : CIA-RDP78-05867A000301240015-4

PHOTO REF: 811547

COUNTRY: USSR

AREA NO: DSIN

SUBJECT: D24, 984, C26, D25, D26

SUBJECT: N A V O L O K, M Y S, N R

SUBJECT: S P O O N, R E S T, R A D A R

LONGITUDE: 32 30 E

POSSIBLE ENTRANCE TO UNDERGROUND BUNKER
 JUST BELOW RADAR AND SLIGHTLY TO LEFT
 OF LONG, LOW BUILDING, SOUTH O.C. CAPE

25X1A

DATE OF PHOTO: 29 Sept 61

TYPE: 4

QUALITY: 2

CLASS: B

NO. OF CARDS: 5

SOURCE OF PHOTOGRAPH: [REDACTED]

CAPTIONED BY: CIZ

PHOTO NO. *Approved For Release 2000/04/26 : CIA-RDP78-05867A000801240015-4* MAP REFERENCE LATITUDE *37° 20' E* LONGITUDE

COUNTRY *USSR* PROVINCE

AREA NO	SUBJECT	SUBJECT	SUBJECT	SUBJECT	SUBJECT	SUBJECT	SUBJECT	SUBJECT
<i>DSIN</i>	<i>D24</i>	<i>984</i>	<i>D2K</i>	<i>229</i>	<i>C29</i>	<i>926</i>	<i>96A</i>	
<i>SET</i>	<i>N A V O</i>	<i>OK</i>	<i>M Y S</i>	<i>NR</i>				
<i>FRUIT</i>	<i>SET</i>	<i>RADAR</i>	<i>CT</i>					

*WITH LONG, LOW BUILDING IN FRONT,
SOUTH OF CAPE, POSSIBLE REVETMENTS TO RIGHT OF RADAR,
MISSILE*

1, 2, 3, 7, 23 25X1A

DATE OF PHOTO	TYPE	QUALITY	CLASS	NO. OF CARDS	SOURCE OF PHOTOGRAPH
<i>29 Sept 61</i>	<i>4</i>	<i>2</i>	<i>B</i>	<i>7</i>	

CLASSIFICATION *S/NF/CC* CAPTIONED BY *SIZ*
Approved For Release 2000/04/26 : CIA-RDP78-05867A000301240015-4
 PHOTO ANALYSIS REPORT (20)

Approved For Release 2000/04/26 : CIA-RDP78-05867A000301240015-4

PHOTO NO. 811319

COUNTRY USSR

PROVINCE

AREA NO	SUBJECT	SUBJECT	SUBJECT	SUBJECT	SUBJECT	SUBJECT	SUBJECT	SUBJECT
DSIN	D24	C2G	D2G					
SET	5	10	15	20				
	25	30	35	40				
	45	50						

BLDG S BTWN FRUIT SE
T & SPOON REST RADARS, NEITHER
RADARS ~~ARE~~ VISIBLE IN PHOTO.
FOR RADARS SEE CIA 1, 3, 4, 8, 11, 12, 13, 15

25X1A

DATE OF PHOTO	TYPE	QUALITY	CLASS	NO. OF CARDS	SOURCE OF PHOTOGRAPH
29 Oct 61	d	2	B	3	

CLASSIFICATION SINPIC CAPTIONED BY CZ

Approved For Release 2000/04/26 : CIA-RDP78-05867A000301240015-4

FORM NO. 174 USE PREVIOUS EDITIONS PHOTO ANALYSIS REPORT (20)

Approved For Release 2000/04/26 : CIA-RDP78-05867A000301240015-4

PHOTO NO.	11330	MAP REFERENCE	01	LATITUDE	40	LONGITUDE	15.4 E
COUNTRY	USSR						
AREA NO.	DSIN	SUBJECT	D24	SUBJECT	984	SUBJECT	D2G
	5		10		15		20
	SE		NA		NO		BL
	25		30		35		40
	E		LE		CT		RO
	45		50		55		60
	T		S		O		F
							CA
							PE
							POSSIBLE
							TRIANGULATION TOWER
							ON HILL IN CENTER OF TWO
							OTHER MASTS
							25X1A
DATE OF PHOTO	29 Sept 61	TYPE	4	QUALITY	2	CLASS	B
						NO. OF CARDS	3
CLASSIFICATION	SECRET			CAPTIONED BY			
	S/NF/CC			CZ			

Approved For Release 2000/04/26 : CIA-RDP78-05867A000301240015-4

1423

PHOTO ANALYSIS REPORT

(20)

Approved For Release 2000/04/26 : CIA-RDP78-05867A000301240015-4

PHOTO NO: 811501
 MAP REFERENCE: P 4616
 LATITUDE: 40
 LONGITUDE: 15 E

COUNTRY: USSR
 PROVINCE:

AREA NO	SUBJECT	SUBJECT	SUBJECT	SUBJECT	SUBJECT	SUBJECT	SUBJECT	SUBJECT
DSLW	D24	984	D29					
S E T	5	N A V O	10	L O K		15	M Y S	20
E L E C T R O N I C	25		30			35	E Q U I P M E N T	40
T I S O F C A P E	45		50				P O S S I B L E	

TRIANGULATION TOWER ON HILL
 IN CENTER.

1,4,23 25X1A

DATE OF PHOTO	TYPE	QUALITY	CLASS	NO. OF CARDS	SOURCE OF PHOTOGRAPH
29 Sept 61	3	3	B	3	

CLASSIFICATION: (S)NF/CC
 CAPTIONED BY: CZ

Approved For Release 2000/04/26 : CIA-RDP78-05867A000301240015-4

FORM NO. 1 Am 58 174 USE PREVIOUS EDITIONS. PHOTO ANALYSTS REPORT (21)

Approved For Release 2000/04/26 : CIA-RDP78-05867A000301240015-4

PHOTO NO. 811592	MAP REFERENCE	LATITUDE	LONGITUDE
COUNTRY USSR	PROVINCE		
AREA NO DSIN	SUBJECT D24	SUBJECT 984	SUBJECT D2G
	SUBJECT 226	SUBJECT	SUBJECT
SET	5	10	15
	25	30	35
	45	50	40
NAVIGATIONAL TYPE RADAR ON MAST AT RIGHT CENTER			
			25X1A
DATE OF PHOTO	TYPE	QUALITY	CLASS
29 Sept 61	3	3	B
NO. OF CARDS	SOURCE OF PHOTOGRAPH		
4	[REDACTED]		
CLASSIFICATION	CAPTIONED BY		
SECRET	CE		

Approved For Release 2000/04/26 : CIA-RDP78-05867A000301240015-4

PHOTO ANALYSIS REPORT

Approved For Release 2000/04/26 : CIA-RDP78-05867A000301240015-4
REF ID: A66561

Approved For Release 2000/04/26 : CIA-RDP78-05867A000301240015-4

PHOTO NO.	81155	NOTING	MAP REFERENCE	LATITUDE	LONGITUDE
Approved For Release 2000/04/26 : CIA-RDP78-05867A000301240015-4		P 45 3 3		49 55	1240015-43 E
COUNTRY	MONGOLIA				
AREA NO	SUBJECT	SUBJECT	SUBJECT	SUBJECT	SUBJECT
CL	AJ4	DDD			
U L A N	5	B A T O R	10	\$ T E A M	20
P E 3	25		30		40
	45		50		
(1,7,10)					
DATE OF PHOTO	TYPE	QUALITY	CLASS	NO. OF CARDS	SOURCE OF PHOTOGRAPH
	2	2	4	2	SKET U OBRAZECH
					8 July 1961
CLASSIFICATION	CAPTIONED BY				
	DUD RL				
FORM NO. 1	Approved For Release 2000/04/26 : CIA-RDP78-05867A000301240015-4				(20)
1 Jan 56	USE PREVIOUS EDITIONS				PHOTO ANALYSIS REPORT

Approved For Release 2000/04/26 : CIA-RDP78-05867A000301240015-4

COUNTRY		PROVINCE		MAP REFERENCE		LATITUDE		LONGITUDE	
MONGOLIA				P 45 35		59 10		100 53 E	
AREA NO	SUBJECT	SUBJECT	SUBJECT	SUBJECT	SUBJECT	SUBJECT	SUBJECT	SUBJECT	SUBJECT
CL	AH6								
U L A N	5	B A T O R	10	F U R	15	P R O C	20		
E S S I N G	25	P L A N T	30		35		40		
	45		50						
(1, 7, 8, 10, 25)									
DATE OF PHOTO		TYPE	QUALITY	CLASS	NO. OF CARDS	SOURCE OF PHOTOGRAPH			
			2	4	1	SVET V OBRACHEK			
						8 July 1961			
CLASSIFICATION		CAPTIONED BY							
174		OUD PL		Approved For Release 2000/04/26 : CIA-RDP78-05867A000301240015-4					
FORM NO. 174		USE PREVIOUS EDITIONS		PHOTO ANALYSIS REPORT					

PHOTO NO. 811538		MAP REFERENCE 14616		LATITUDE		LONGITUDE 240015-4	
COUNTRY USSR				PROVINCE			
AREA NO. N	SUBJECT B35	SUBJECT	SUBJECT	SUBJECT	SUBJECT	SUBJECT	SUBJECT
5	ENGINEERS	10	EXAMINING	15		20	
25	MAGNETICALLY	30	OPERATE	35		40	
45	MEMORY DEVICE, "INNER MEMORY"	50					
OF BESM-2 COMPUTER. AT COMPUTING CENTER OF THE ACADEMY OF SCIENCES, SSSR.							
DATE OF PHOTO		TYPE 1	QUALITY 2	CLASS 4	NO. OF CARDS 1	SOURCE OF PHOTOGRAPH RADIO, NO. 10, 1961	
CLASSIFICATION OUD				CAPTIONED BY CZ			
FORM NO. 174		Approved For Release 2000/04/26 : CIA-RDP78-05867A000301240015-4				PHOTO ANALYSIS REPORT	

Approved For Release 2000/04/26 : CIA-RDP78-05867A000301240015-4

Approved For Release 2000/04/26 : CIA-RDP78-05867A000301240015-4

Approved For Release 2000/04/26 : CIA-RDP78-05867A000301240015-4

PHOTO NO. 811557	LIST NO. 74096	MAP REFERENCE	LATITUDE	LONGITUDE	240015-4				
COUNTRY USSR		PROVINCE							
AREA NO.	SUBJECT	SUBJECT	SUBJECT	SUBJECT	SUBJECT	SUBJECT	SUBJECT	SUBJECT	SUBJECT
N	B35								
EXAMINING			10	COMPUTING			20		
RESULTS OF			30	BESH-2			40	e0	
COMPUTER			50						
AT COMPUTING CENTER OF THE ACADEMY OF SCIENCES, USSR.									
<i>f</i>									
DATE OF PHOTO		TYPE	QUALITY	CLASS	NO. OF CARDS	SOURCE OF PHOTOGRAPH			
		1	2	4	1	RADIO, NO. 10, 1961			
CLASSIFICATION			CAPTIONED BY						
000			CZ						

Approved For Release 2000/04/26 : CIA-RDP78-05867A000301240015-4

FORM NO. 1 Jan 56 PHOTO ANALYSIS REPORT (20)

Approved For Release 2000/04/26 : CIA-RDP78-05867A000301240015-4

PHOTO NO: 811558 MAP REFERENCE: 4776 LATITUDE: 47° 15' N LONGITUDE: 124° 00' E

COUNTRY: USSR PROVINCE:

AREA NO	SUBJECT	SUBJECT	SUBJECT	SUBJECT	SUBJECT	SUBJECT	SUBJECT	SUBJECT
N	B35							
	5		10		15			20
P	L	A	C	I	N	G	M	A
E	G	N	E	L	E	C	T	R
U	T	I	N	G	M	A	C	H
	25		30		35			40
	45		50					
IN G M A G N E T I C T A P E L E C T R O N I C C O M P I N G M A C H I N E AT C O M P U T I N G C E N T E R O F T H E A C A D E M Y O F S C I E N C E S , S S S R .								

DATE OF PHOTO: TYPE: 1 QUALITY: 2 CLASS: 4 NO. OF CARDS: 1 SOURCE OF PHOTOGRAPH: RADIO, NO. 10, 1961

CLASSIFICATION: OVO CAPTIONED BY: L2

Approved For Release 2000/04/26 : CIA-RDP78-05867A000301240015-4

FORM NO. 174 USE PREVIOUS EDITIONS PHOTO ANALYSIS REPORT (20)

PHOTO NO. **Approved For Release 2000/04/26 : CIA-RDP78-05867A000301240015-4**
 LOT NO. **811559** MAP REFERENCE **P 4618** LATITUDE **67 15 N** LONGITUDE **33 30 E**

COUNTRY **USSR** PROVINCE

AREA NO	SUBJECT	SUBJECT	SUBJECT	SUBJECT	SUBJECT	SUBJECT	SUBJECT	SUBJECT
D51 N	RCC							
K O L	5	K I Y	10	Z A L I V	15	C H A P A	20	
Y E V	25	C L A	30	C R U I	35	E R	40	
	45		50					

IN GUBA VAYENGA

(30)

25X1A

DATE OF PHOTO	TYPE	QUALITY	CLASS	NO. OF CARDS	SOURCE OF PHOTOGRAPH
16 SEPT 61	4	3	B	1	

CLASSIFICATION **SECRET** CAPTIONED BY **RL**

PHOTO NO. 811300 MAP REFERENCE 24018 HARTUDE 89 13 N 53 E LONGITUDE 1240015-4

COUNTRY USSR PROVINCE

AREA NO	SUBJECT	SUBJECT	SUBJECT	SUBJECT	SUBJECT	SUBJECT	SUBJECT	SUBJECT
D 51 N	200	20W						
K O L \$	5 K I Y		10 Z A L I V		15 C H A P A		20 P A	
Y E V	25 C L A \$ \$		30 C R U I \$		35 E R		40 \$	
Z	45 C L A \$ \$		50 \$ U B					

MARINE W

GUBA VAYENGA

(30)

25X1A

DATE OF PHOTO	TYPE	QUALITY	CLASS	NO. OF CARDS	SOURCE OF PHOTOGRAPH
16 SEPT 6	1	4 3	2B	2	[REDACTED]

PHOTO NO. 811561
 MAP REFERENCE 134018
 LATITUDE 47° 15' N
 LONGITUDE 124° 01' 40" E
 Approved For Release 2000/04/26 : CIA-RDP78-05867A000301240015-4

COUNTRY	USSR							
AREA NO	DSIN							
SUBJECT	202	AL9	ALA	D28	C26			
	5			10		15		20
	KOLSKIY		ZALIV		ROSTA			
	25		30		35			40
	NAVAL		SHIPYARD					
	45		50					

LOOKING NORTHEAST TOWARDS
 PARTIALLY DEMANTLED AUXILIARY JETTEL
 AT RIGHT CENTER

(237) 25X1A

DATE OF PHOTO	TYPE	QUALITY	CLASS	NO. OF CARDS	SOURCE OF PHOTOGRAPH
16 FEB 61	4	2	B E	5	[REDACTED]
CLASSIFICATION			CAPTIONED BY		
SECRET			PL		

Approved For Release 2000/04/26 : CIA-RDP78-05867A000301240015-4

PHOTO NO.	ROLL NO.	MAP REFERENCE	LATITUDE	LONGITUDE
COUNTRY		PROVINCE		
AREA NO		SUBJECT	SUBJECT	SUBJECT
D51 N		202	AL9	ALA D25
KOLSKY			ZHALI	TR05TA
NAVAL			SHIPYARD	

LOOKING NORTHEAST TOWARDS
 PARTIALLY DISMANTLED AUXILIARY VESSEL
 AT RIGHT CENTER.

25X1A

DATE OF PHOTO	TYPE	QUALITY	CLASS	NO. OF CARDS	SOURCE OF PHOTOGRAPH
16 Sept 61	4	2	B	5	
CLASSIFICATION			CAPTIONED BY		
SECRET			EJL		

PHOTO NO. 811563
 APPROVED FOR RELEASE 2000/04/26 : CIA-RDP78-05867A000301240015-4
 MAP REFERENCE P 4020
 LATITUDE
 LONGITUDE

COUNTRY USSR

AREA NO	SUBJECT	SUBJECT	SUBJECT	SUBJECT	SUBJECT	SUBJECT	SUBJECT	SUBJECT
N	AHC							
	5		10			15		20
		FISH FACTORY				TRAWLER		
	25		30			35		40
		MURMAN SK				RT-244		
	45		50					

IN BARENTS SEA AT 71 00 N, 29 10 E

(24, 30)

DATE OF PHOTO	TYPE	QUALITY	CLASS	NO. OF CARDS	SOURCE OF PHOTOGRAPH
11 AUG 61	4	2	B e	1	25X1A

CLASSIFICATION ~~SECRET~~ / CC
 CAPTIONED BY RL

PHOTO NO. 801564 APPROVED FOR RELEASE 2000/04/26 : CIA-RDP78-05867A000301240015-4

COUNTRY USSR PROVINCE

AREA NO	SUBJECT	SUBJECT	SUBJECT	SUBJECT	SUBJECT	SUBJECT	SUBJECT	SUBJECT
<u>N</u>	<u>902</u>	<u>1EL</u>						
<u>OKEAN</u>	<u>PHIC</u>	<u>CLAS</u>	<u>PHIP</u>	<u>MURMAN</u>				

HELICOPTER ON HELICOPTER PLATFORM AFT, ON
 SOUTHERLY COURSE IN WHITE SEA, AT 67 06 N,
41 35 E

(A,30)(20)

25X1A

DATE OF PHOTO	TYPE	QUALITY	CLASS	NO. OF CARDS	SOURCE OF PHOTOGRAPH
<u>10 Aug</u>	<u>614</u>	<u>2</u>	<u>B</u>	<u>2</u>	

APPROVED FOR RELEASE 2000/04/26 : CIA-RDP78-05867A000301240015-4

APPROVED FOR RELEASE 2000/04/26 : CIA-RDP78-05867A000301240015-4

PHOTO NO. 811565	SUBJECT P 4620					LATITUDE	LONGITUDE
COUNTRY USSR	PROVINCE						
AREA NO N	SUBJECT 9C2	SUBJECT IEL	SUBJECT	SUBJECT	SUBJECT	SUBJECT	SUBJECT
O K E A N		C L A	\$	\$	H Y D R O G R A		
P H I L		\$ H I P			M U R M A N		
					WITH HOUND		

HELICOPTER OR HELICOPTER PLATFORM AFT, ON
 SOUTHERLY COURSE IN WHITE SEA, AT 67 06 N,
 41 35 E (1,30)(20) 25X1A

DATE OF PHOTO	TYPE	QUALITY	CLASS	NO. OF CARDS	SOURCE OF PHOTOGRAPH
10 Aug 61	4	2	B	2	

PHOTO NO. 51155 MAP REFERENCE 1020 LATITUDE 66 58 N LONGITUDE 41 26 E
 Approved For Release 2000/04/26 : CIA-RDP78-05867A000301240015-4

COUNTRY USSR PROVINCE

AREA NO	SUBJECT	SUBJECT	SUBJECT	SUBJECT	SUBJECT	SUBJECT	SUBJECT	SUBJECT
<u>N</u>	<u>302</u>	<u>3D2</u>						
	<u>W T L H E L M</u>		<u>B B U E R</u>				<u>C I A # \$</u>	
	<u>S U B M A R I N E</u>		<u>T E N D E R</u>				<u>I N</u>	
	<u>W H I T E</u>	<u>\$ E A</u>					<u>ON SOUTHERLY COURSE</u>	
							<u>AT 66 58 N, 41 26 E</u>	

(3, 30)

25X1A

DATE OF PHOTO	TYPE	QUALITY	CLASS	NO. OF CARDS	SOURCE OF PHOTOGRAPH
<u>10 Aug 61</u>	<u>4</u>	<u>2</u>	<u>EB</u>	<u>1</u>	

CLASSIFICATION Approved For Release 2000/04/26 : CIA-RDP78-05867A000301240015-4
 CAPTIONED BY Rb

Approved For Release 2000/04/26 : CIA-RDP78-05867A000301240015-4

PHOTO NO. 811367

MAP REFERENCE P 4620

LATITUDE

LONGITUDE

COUNTRY USSR

PROVINCE

AREA NO	SUBJECT	SUBJECT	SUBJECT	SUBJECT	SUBJECT	SUBJECT	SUBJECT	SUBJECT
N	300	3D2						
W	5	10	15	20				
W	25	30	35	40				
W	45	50						

WILHELM BAUER CLAFF

SUBMARINE TENDER, IN

WHITE SEA ON SOUTHERLY COURSE

AT 66 58 N, 41 26 E

(3, 30)

25X1A

DATE OF PHOTO	TYPE	QUALITY	CLASS	NO. OF CARDS	SOURCE OF PHOTOGRAPH
10 Aug 61	4	2	B	1	

CLASSIFICATION ~~SECRET~~ *IN/ELCC* CAPTIONED BY *RL*

Approved For Release 2000/04/26 : CIA-RDP78-05867A000301240015-4

FORM NO. 1 1 Jan 54 USE PREVIOUS EDITIONS

PHOTO ANALYSIS REPORT

(20)

PHOTO NO. **811565** *P 4619* MAP REFERENCE **1240015-4** LONGITUDE

COUNTRY **USSR** PROVINCE

AREA NO	SUBJECT	SUBJECT	SUBJECT	SUBJECT	SUBJECT	SUBJECT	SUBJECT	SUBJECT
N	2CD							
5	K O R Y Y	10	C L A S S	15	D E T R O Y	20		
25	E R	30	B A R E N T	35	S E A	40		
45		50						

AT 69 19 N, 35 07 E

(3,30)

DATE OF PHOTO	TYPE	QUALITY	CLASS	NO. OF CARDS	SOURCE OF PHOTOGRAPH
5 SEPT 61	4	2	C	1	25X1A
CLASSIFICATION					CAPTIONED BY
SECRET					RL

PHOTO NO. **811569** Approved For Release 2000/04/26 : CIA-RDP78-05867A000301240015-4

COUNTRY	AREA NO	SUBJECT	SUBJECT	SUBJECT	SUBJECT	SUBJECT	SUBJECT	SUBJECT	SUBJECT
USSR	N	2CD							
		3	10			15			20
		5	30	CLASH		35	DESTROY		40
		45	50	ER IN BARENTS			SEA		

AT 69 19 N, 35 07 E

(3,30)

DATE OF PHOTO	TYPE	QUALITY	CLASS	NO. OF CARDS	SOURCE OF PHOTOGRAPH
5 SEPT 61	4	2	C	1	25X1A

PHOTO NO. 811570 APPROVED FOR RELEASE 2000/04/26 : CIA-RDP78-05867A000301240015-4

COUNTRY	USSR							
AREA NO	N	3CD						
	5		10		15		20	
	\$ K O R Y Y		C L A B \$		D E \$ T R O K			
	ER	IN	30	B A R E N T \$	35	\$ E A	40	
		45		50				

AT 69 19 N , 35 07 E

(3,30)

25X1A

DATE OF PHOTO	TYPE	QUALITY	CLASS	NO. OF CARDS
5 SEPT 61	4	2	C	1

SOURCE OF PHOTOGRAPH


PHOTO NO. 811571 Approved For Release 2000/04/26 : CIA-RDP78-05867A000301240015-4

COUNTRY USSR PROVINCE

AREA NO	SUBJECT	SUBJECT	SUBJECT	SUBJECT	SUBJECT	SUBJECT	SUBJECT	SUBJECT
D200N	AK6	AK9						
LRKU	T	S	K					
IRFIELD								

DATE OF PHOTO	TYPE	QUALITY	CLASS	NO. OF CARDS	SOURCE OF PHOTOGRAPH
MAY 6 1 4 2			B	2	

Approved For Release 2000/04/26 : CIA-RDP78-05867A000301240015-4

PHOTO ANALYSIS REPORT

PHOTO NO. 811572
 MAP REFERENCE P4578
 LATITUDE 52°58'N
 LONGITUDE 30°15'E

COUNTRY	USSR								
AREA NO	D200N	SUBJECT	AK6	SUBJECT	AK9	SUBJECT		SUBJECT	
	IRKUTSK								
	IRFIELD								

DATE OF PHOTO	TYPE	QUALITY	CLASS	NO. OF COPIES	SOURCE OF PHOTOGRAPH
1 MAY 61	4	2	B	2	[REDACTED]
CAPTIONED BY					
SINE/CC					EZ

PHOTO NO. **811573** Approved For Release 2000/04/26 : CIA-RDP78-05867A000301240015-4 *REF*

COUNTRY	USSR							PROVINCE					
AREA NO	0200N	SUBJECT	AK6	SUBJECT	AK9	SUBJECT		SUBJECT		SUBJECT		SUBJECT	
	IRKUTSK						10	S	O	U	T	H	E
	REF						25	50					
							45	50					

DATE OF PHOTO	TYPE	QUALITY	CLASS	NO. OF SLIDS	SOURCE OF PHOTOGRAPH
1991 6 1	4	2	B	2	
CLASSIFICATION	SH/CC		EZ		

PHOTO NO. 811574 **Approved For Release 2000/04/26 : CIA-RDP78-05867A000301240015-4**

COUNTRY **GERMANY** PROVINCE **BERLIN**

AREA NO	SUBJECT	SUBJECT	SUBJECT	SUBJECT	SUBJECT	SUBJECT	SUBJECT	SUBJECT
114M	C43	C9A	C99	250	99V			
B E R L I N			E	G E R M A N S				E R
E C T I N G		T A N K		B A R R I E R				

UNDER CAMOUFLAGE IN

POTSDAMER PLATZ.

STATINTL

(36,28)



DATE OF PHOTO	TYPE	QUALITY	CLASS	NO. OF CARDS	SC
20 Nov 61	4	2	4	5	

PHOTO NO. 81137.5 MAP REFERENCE 79638 LATITUDE 52 30 N LONGITUDE 13 25 E
 Approved For Release 2000/04/26 : CIA-RDP78-05867A000301240015-4

COUNTRY	GERMANY		PROVINCE	BERLIN				
AREA NO	114M	SUBJECT	SUBJECT	SUBJECT	SUBJECT	SUBJECT	SUBJECT	SUBJECT
		C43	C99	C9A	250	C6B		
	B	E	R	L	I	N		
	L	U	C					
	F	O	R	E				

IN FRONT OF

STATINTL

DATE OF PHOTO	TYPE	QUALITY	CLASS	NO. OF SLIDS
20 Nov 61	4	2	4	5

Approved For Release 2000/04/26 : CIA-RDP78-05867A000301240015-4

811370 79638

MAP REFERENCE LATITUDE LONGITUDE

COUNTRY GERMANY PROVINCE BERLIN

AREA NO	SUBJECT	SUBJECT	SUBJECT	SUBJECT	SUBJECT	SUBJECT	SUBJECT	SUBJECT									
114M	43	C99	C9A	250	CB												
B	E	R	L	I	N	10	E	N	C	R	E	T	E	W	A	C	
L	U	C	25	B	Y	30	E	G	E	R	M	I	N	S	35	(B) E	
F	O	A	E	45	B	R	A	N	D	C	A	B	U	R	G	G	A

IN FRONT OF

STATINTL

3671

DATE OF PHOTO	TYPE	QUALITY	CLASS	NO. OF CARDS
20 Nov 61	4	2	4	5

CLASSIFICATION *Two* CAPTIONED BY *Sh*

Approved For Release 2000/04/26 : CIA-RDP78-05867A000301240015-4

FORM NO. 174 USE PREVIOUS EDITIONS PHOTO ANALYSIS REPORT (20)

Approved For Release 2000/04/26 : CIA-RDP78-05867A000301240015-4

PHOTO NO.	81137				MAP REFERENCE	CIA-RDP78-05867A000301240015-4E			
COUNTRY	GERMANY				PROVINCE	BAYERN			
AREA NO	224M	SUBJECT	C43	SUBJECT	286.	SUBJECT		SUBJECT	
	FLAD	⁵	UNINGEN	¹⁰	(W.N.)		¹⁵	E - W	²⁰
	RMAN	²⁵	BORDE	³⁰	R		³⁵	EGER	⁴⁰
	RMORE	⁴⁵	CA	⁵⁰	R.				
↓ GERMAN									
STATINTL									
(3, 8, 19)									
DATE OF PHOTO	TYPE	QUALITY	CLASS	NO. OF CARDS					
15 Nov	61	4	2	4	2				
CLASSIFICATION	CAPTIONED BY								
Approved For Release 2000/04/26 : CIA-RDP78-05867A000301240015-4									
PHOTO ANALYSIS REPORT									

PHOTO NO. **Approved For Release 2000/04/26 : CIA-RDP78-05867A000301240015-4** MAP REFERENCE : LATTITUDE : LONGITUDE

COUNTRY	CZECHOSLOVAKIA							PROVINCE	
AREA NO	21M	SUBJECT	AF	SUBJECT	BSS	SUBJECT	B2N	SUBJECT	
		5		10				15	20
	R E M O T E - C O N T R O L L E D								
		25		30				35	40
	W E R - O P E R A T E D								M A N , P U L
		45		50					
	A T O R								

FOR HANDLING RADIOACTIVE SUBSTANCES SIMULATED
 MOVEMENT + DIRECTION OF HUMAN HANDS. MADE BY Mikrotechna
WORKS, JABLONEC

(9)

(425)

DATE OF PHOTO	TYPE	QUALITY	CLASS	NO. OF CARDS	SOURCE OF PHOTOGRAPH
	1	✓	4	3	CZECHOSLOVAK ENGINEERING ON WORLD MARKET, 1960.

PHOTO NO. 81579					APPROVED FOR RELEASE 2000/04/26 : CIA-RDP78-05867A000301240015-4				
COUNTRY SYRIA					PROVINCE HOMS				
AREA NO 62K		SUBJECT ATO	SUBJECT AUC	SUBJECT AOP	SUBJECT	SUBJECT	SUBJECT	SUBJECT	SUBJECT
HOM		5	CZECH	10	BU	ILT	01	20	
L		25	REFINERY	30	35			40	
		45		50					
DATE OF PHOTO					TYPE 4	QUALITY 2	CLASS 4	NO. OF CARDS 3	SOURCE OF PHOTOGRAPH
									CZECHOSLOVAK ENGINEERING
									ON WORLD MARKETS, 1960
CLASSIFICATION					CAPTIONED BY				
APPROVED FOR RELEASE 2000/04/26 : CIA-RDP78-05867A000301240015-4					PHOTO ANALYSIS REPORT				
FORM NO. 174 (SEE PREVIOUS EDITIONS)					1 JUL 56				

Approved For Release 2000/04/26 : CIA-RDP78-05867A000301240015-4 E

PHOTO NO. 811581 REFERENCE P4652 LATITUDE 0050S LONGITUDE 3974E

COUNTRY TANGANYIKA PROVINCE

AREA NO	SUBJECT	SUBJECT	SUBJECT	SUBJECT	SUBJECT	SUBJECT	SUBJECT	SUBJECT
370	C62	D22	AL9					
D	A	R	E	\$	\$	A	L	A
O	F	H	A	R	B	O	R	\$
A	I	R						

STATINTL

DATE OF PHOTO	TYPE	QUALITY	CLASS	NO. OF CARDS
2-6-30				
FALL 60	7	2	4	3



PHOTO NO. 81582 P4603 C 2E 46N 121 11E

COUNTRY TAIWAN PROVINCE

AREA NO	SUBJECT	SUBJECT	SUBJECT	SUBJECT	SUBJECT	SUBJECT	SUBJECT	SUBJECT	SUBJECT
<u>DL</u>	<u>A42</u>	<u>A4J</u>							
<u>SHIH MEN</u>			<u>RESERVOIR</u>						<u>PR</u>
<u>OBJECT</u>			<u>SPELLWAY</u>						<u>CH</u>
<u>UTE</u>	<u>LAB</u>		<u>CONCRETE</u>						<u>STRUCTURE</u>

STATINTL

(17)



DATE OF PHOTO	TYPE	QUALITY	CLASS	NO. OF CARDS
<u>OCT 6</u>	<u>4</u>	<u>2</u>	<u>4</u>	<u>2</u>

Approved For Release 2000/04/26 : CIA-RDP78-05867A000301240015-4

PHOTO NO. 81553 SUBJECT P4603 C 24 46 N 121 WE

COUNTRY TAIWAN PROVINCE

AREA NO. DL SUBJECT AU 2 SUBJECT SUBJECT SUBJECT SUBJECT SUBJECT SUBJECT SUBJECT

3	H	I	H	M	E	N	10	R	E	F	E	R	15	V	O	I	R	20	P	R		
25	O	J	E	C	T	30	P	O	W	E	R	35	H	O	U	S	E	40	-			
45	D	R	A	F	T	50	T	U	B	E	I	N	S	T	A	L	L	A	T	I	O	N

(19)

STATINTL



DATE OF PHOTO	TYPE	QUALITY	CLASS	NO. OF CARDS
OCT 6	4	2	4	1

CLASSIFICATION O U O CAPTIONED BY MEM

PHOTO NO. 811584 P4603 24 46N 121 11E

COUNTRY TAIWAN PROVINCE

AREA NO DL SUBJECT AHV SUBJECT AHJ SUBJECT SUBJECT SUBJECT SUBJECT SUBJECT

5 H I H M E N 10 R E S E R V O I R 15 P R 20

25 O J E C T . 35 C H A N N E L I M P R O 40

45 V E N E N T 50 O F U P P E R A F T E R B A Y .

STATINTL

(1, 17) (29)

DATE OF PHOTO	TYPE	QUALITY	CLASS	NO. OF CARDS
007 6/	4	2	4	2




CLASSIFICATION CAPTIONED BY

PHOTO NO. 811585	REF ID P4603	CLASS C	DATE 24	TIME 46N	COORDINATES 121	HE
COUNTRY TAIWAN	PROVINCE					
AREA NO DL	SUBJECT A42	SUBJECT A45	SUBJECT	SUBJECT	SUBJECT	SUBJECT
5	10	15	20	25	30	35
40	45	50				
HIGH MEN REFERENCE VOIR PR						
OBJECT FABRICATION R						
IVER OUTLET CONDUIT.						

STATINTL

(17)



DATE OF PHOTO	TYPE	QUALITY	CLASS	NO. OF CARDS
OCT 61	4	2	4	2

CLASSIFICATION: O U O
CAPTIONED BY: MEDM

Approved For Release 2000/04/26 : CIA-RDP78-05867A000301240015-4

PHOTO NO. 811586 P 4403 (NIS) 28-35 J. 70-43 W.

COUNTRY Chile PROVINCE ATACAMA

AREA NO 311 J SUBJECT AK6 SUBJECT DID AK3 SUBJECT AIRFIELD

V A L L E N A R A I R F I E L D

P R I V A T E A I R C R A F T O N

R U N W A Y

(1,31)

25X1A

DATE OF PHOTO	TYPE	QUALITY	CLASS	NO. OF CARDS	SOURCE OF PHOTOGRAPH
October 6 1	4	1	3	3	[REDACTED]

CLASSIFICATION CAPTIONED BY PHOTO ANALYSIS REPORT

PHOTO NO. 811587 LOT NO. P4403 CLASS. (NIS) 28-43 S. 77-03 W

COUNTRY Chile PROVINCE ATACAMA

AREA NO 311J SUBJECT A9D

A	L	G	A	R	R	O	B	O	10	W	E	L	S	-	C	H	I	20		
L	E	C	25	O	N	S	O	R	30	C	I	O	L	35	T	D	A.	I	40	R
O	N	M	45	I	N	E			50											

CRUSHING AND SCREENING PLANT.

(12)

25X1A


DATE OF PHOTO	TYPE	QUALITY	CLASS	HO. OF CARDS	SOURCE OF PHOTOGRAPH
Oct. 6 1 4	1	3	1		

PHOTO NO. 81138.9	SLIP NO. P4403	DATE 1115	REF. NO. 28-43	FILE NO. 71-03 W																	
COUNTRY Chile		PROVINCE Atacama																			
AREA NO 311 J	SUBJECT A9D	SUBJECT	SUBJECT	SUBJECT	SUBJECT	SUBJECT	SUBJECT	SUBJECT	SUBJECT												
A	L	G	A	R	R	O	B	O	10	W	E	L	L	S	-	C	H	I	20		
L	E		C	25	O	N	S	O	R	C	I	O	30	L	35	T	D	A.	40	I	R
O	N	M	45	I	N	E			50												

CRUSHING AND SCREENING PLANT.

(12)

25X1A

DATE OF PHOTO	TYPE	QUALITY	CLASS	NO. OF CARDS	SOURCE OF PHOTOGRAPH
Oct	6	1	4	1	3
CLASSIFICATION	CAPTIONED BY				
	Cord				msf

PHOTO NO. 811591	COPIES P4403	DATE RECEIVED (MIS)	CLASSIFICATION 28-43 S.	REF ID 71-03 W															
COUNTRY chile		PROVINCE ATACAMA																	
AREA NO 311 J	SUBJECT A9D	SUBJECT	SUBJECT	SUBJECT	SUBJECT	SUBJECT	SUBJECT	SUBJECT											
A	L	G	A	R	R	O	B	O	10	W	E	L	15	S	-	C	H	20	
L	E	C	25	O	N	S	O	R	30	C	I	O	L	35	T	D	A.	I	40
O	N	H	45	I	N	E			50										
CRUSHING AND SCREENING PLANT.																			
(12)																			
DATE OF PHOTO		TYPE	QUALITY	CLASS	NO. OF CARDS	SOURCE OF PHOTOGRAPH													
Oct 6 1		3	1	3	1	25X1A													
CLASSIFICATION				CAPTIONED BY															
				[REDACTED]															
Approved For Release 2000/04/26 : CIA-RDP78-05867A000301240015-4																			
FORM NO. 174 USE PREVIOUS EDITIONS PHOTO ANALYSIS REPORT GPO 916791																			

Approved For Release 2000/04/26 : CIA-RDP78-05867A000301240015-4

PHOTO NO. 811592 SUBJECT P4403 (na) 28-43-8. 71-03 W

COUNTRY Chile PROVINCE ATACAMA

AREA NO	SUBJECT	SUBJECT	SUBJECT	SUBJECT	SUBJECT	SUBJECT	SUBJECT	SUBJECT	SUBJECT											
311 J	A9D																			
A	L	G	A	R	R	O	B	O	10	W	E	L	15	J	-	C	H	I	20	
L	E	C	25	O	N	S	O	R	30	C	I	O	L	35	T	D	A.	I	40	R
O	N	M	45	I	N	E			50											

DIESEL SHOVEL CLEARING BENCH.

(1, 12)

25X1A


DATE OF PHOTO	TYPE	QUALITY	CLASS	NO. OF CARDS	SOURCE OF PHOTOGRAPH
Nov 6 1 4	1	3	1		

PHOTO NO. 811593	REF ID P4403	CLASS. (ms)	DATE 28-43 A.	FILE NO. 71-03 W
COUNTRY Chile		PROVINCE ATACAMA		
AREA NO. 311 J	SUBJECT A9D	SUBJECT	SUBJECT	SUBJECT
A	L	G	A	R
R	O	B	O	10
W	E	L	L	15
S	-	C	H	20
L	E	C	O	N
S	O	R	C	I
O	30			
E	35	T	D	A.
40				R
O	N	M	I	N
E	45			
50				
CRUSHING AND SCREENING PLANT IN BG.				
(12)				
				25X1A
DATE OF PHOTO	TYPE	QUALITY	CLASS	NO. OF CARDS
Nov.	6	1	3	2
3	2	3	1	
CLASSIFICATION				SOURCE OF PHOTOGRAPH
Approved For Release 2000/04/26 : CIA-RDP78-05867A000301240015-4				
FORM NO. 174 USE PREVIOUS EDITIONS				CAPTIONED BY
PHOTO ANALYSIS REPORT				
				GPO 918791

Approved For Release 2000/04/26 : CIA-RDP78-05867A000301240015-4

PHOTO NO. SL1594 COORDINATES P4403 MAP REFERENCE (NIS) GRID 28-32 S. 70-56 W

COUNTRY Chile PROVINCE ATACAMA

AREA NO	SUBJECT	SUBJECT	SUBJECT	SUBJECT	SUBJECT	SUBJECT	SUBJECT	SUBJECT	SUBJECT
<u>311 J</u>	<u>A9D</u>	<u>AKM</u>							
<u>M</u>	<u>A</u>	<u>I</u>	<u>T</u>	<u>E</u>	<u>N</u>	<u>C</u>	<u>I</u>	<u>L</u>	<u>L</u>
<u>E</u>	<u>L</u>	<u>O</u>	<u>A</u>	<u>D</u>	<u>I</u>	<u>N</u>	<u>G</u>	<u>F</u>	<u>A</u>
								<u>C</u>	<u>I</u>
								<u>L</u>	<u>I</u>
								<u>T</u>	<u>I</u>
								<u>E</u>	<u>S</u>

ON VALLENAR TO HUASCO RAIL LINE.

(12, 27)

25X1A

DATE OF PHOTO	TYPE	QUALITY	CLASS	NO. OF CARDS	SOURCE OF PHOTOGRAPH
<u>Nov</u>	<u>61</u>	<u>4</u>	<u>1</u>	<u>3</u>	<u>2</u>

PHOTO NO. SL1595 P4403 (NIS) 28-32 S. 70-56 W.

COUNTRY Chile PROVINCE ATACAMA

AREA NO	SUBJECT	SUBJECT	SUBJECT	SUBJECT	SUBJECT	SUBJECT	SUBJECT	SUBJECT	SUBJECT
<u>311 J</u>	<u>A9D</u>								
<u>M</u>	<u>A</u>	<u>I</u>	<u>T</u>	<u>E</u>	<u>N</u>	<u>C</u>	<u>I</u>	<u>L</u>	<u>O</u>
<u>E</u>	<u>L</u>	<u>O</u>	<u>A</u>	<u>D</u>	<u>I</u>	<u>N</u>	<u>G</u>	<u>F</u>	<u>A</u>
								<u>I</u>	<u>R</u>
								<u>O</u>	<u>N</u>
									<u>O</u>
									<u>R</u>
									<u>E</u>
									<u>S</u>

ON VALLENAR TO HUASCO RAIL LINE.

(12)

25X1A

DATE OF PHOTO	TYPE	QUALITY	CLASS	NO. OF CARDS	SOURCE OF PHOTOGRAPH
<u>Nov</u>	<u>6</u>	<u>1</u>	<u>4</u>	<u>2</u>	<u>3</u>
					<u>1</u>

Approved For Release 2000/04/26 : CIA-RDP78-05867A000301240015-4

PHOTO NO. 811593 LOT NO. P4403 QUALITY (NIS) 28-285 71-16W

COUNTRY CHILE PROVINCE ATACAMA

AREA NO 311J SUBJECT A9D SUBJECT ALA SUBJECT D2C SUBJECT SUBJECT SUBJECT SUBJECT SUBJECT

G U A C O L D A, 10 I S L A 15 I R O N 20

O R E 25 L O A D I N G 30 D O C K 35 U N D 40

E R 45 C O N S T R. 50

(2,12) (2,12,30)

25X1A

DATE OF PHOTO	TYPE	QUALITY	CLASS	NO. OF CARDS	SOURCE OF PHOTOGRAPH
Nov 6 1	4	2	3	3	[REDACTED]

PHOTO NO. 811597 REF ID: P4403 MAP REFERENCE: (ms) GRID: 28-28 B DATE: 71-16 W

COUNTRY: Chile PROVINCE: ATACAMA

AREA NO	SUBJECT	SUBJECT	SUBJECT	SUBJECT	SUBJECT	SUBJECT	SUBJECT	SUBJECT	SUBJECT										
311J	A9D	D2C																	
G	U	A	C	5	O	L	D	A,	10	I	S	L	A	15	I	R	O	N	20
O	R	E		25	S	T	A	C	K	E	R			35					40
				45										50					

(2, 12)

25X1A

DATE OF PHOTO	TYPE	QUALITY	CLASS	NO. OF CARDS	SOURCE OF PHOTOGRAPH
Nov 6 1 3	3	2	3	2	[REDACTED]

Approved For Release 2000/04/26 : CIA-RDP78-05867A000301240015-4

PHOTO NO. 811598	CONTROL NO. P4403	CLASS REFERENCE (700)	DATE 28-28-8	TIME 71-16W																
COUNTRY Chile		PROVINCE ATACAMA																		
AREA NO. 311J	SUBJECT A9D	SUBJECT	SUBJECT	SUBJECT	SUBJECT	SUBJECT	SUBJECT	SUBJECT												
G	U	A	C	5	O	L	D	A,	10	I	S	L	A	15	C	O	N	S	20	T
R	U	C	T	25	I	O	N	O	30	F	I	R	O	N	O	R	E	40		
L	O	A	D	45	I	N	G	D	50	B	O	C	K							
(12, 30)																				
25X1A																				
DATE OF PHOTO		TYPE	QUALITY	CLASS	NO. OF CARDS	SOURCE OF PHOTOGRAPH														
Nov		6	1	4	1	3	1													
CLASSIFICATION					CAPTIONED BY															
Approved For Release 2000/04/26 : CIA-RDP78-05867A000301240015-4					MAT															
FORM NO. 174 USE PREVIOUS EDITIONS PHOTO ANALYSIS REPORT GPO 918791																				


PHOTO NO. 811599 P4403 (NIS) 28-28A 71-16W

COUNTRY Chile PROVINCE ATACAMA

AREA NO	SUBJECT	SUBJECT	SUBJECT	SUBJECT	SUBJECT	SUBJECT	SUBJECT	SUBJECT	SUBJECT
<u>311 J</u>	<u>A9D</u>	<u>ALA</u>							
<u>G U A C</u>	<u>5 O L D A</u>		<u>10 I S L A</u>		<u>15 C O N S</u>	<u>20 T</u>			
<u>R U C T I</u>	<u>25 O N</u>		<u>30 F I R O N</u>	<u>35 O R E</u>	<u>40</u>				
<u>L O A D I N G</u>		<u>50 D O C K</u>							

(12, 30)

25X1A

DATE OF PHOTO	TYPE	QUALITY	CLASS	NO. OF CARDS	SOURCE OF PHOTOGRAPH
<u>Nov 6 1 4</u>	<u>2</u>	<u>3</u>	<u>2</u>		

Approved For Release 2000/04/26 : CIA-RDP78-05867A000301240015-4

PHOTO NO. SI1600 MAP REFERENCE P4403 (NIS) 28-28 S. 71-16 W.

COUNTRY Chile PROVINCE ATACAMA

AREA NO 311 J SUBJECT A9D SUBJECT D2C SUBJECT SUBJECT SUBJECT SUBJECT SUBJECT SUBJECT

G U A C O L D A , I S L A C O N S T
R O F O R E S T A C K E R A N D
S T O C K P I L E

AREA.

(2, 12)

DATE OF PHOTO	TYPE	QUALITY	CLASS	NO. OF CARDS	SOURCE OF PHOTOGRAPH
Nov 6 1	4	2	3	2	25X1A

PHOTO NO. SL1601 LOT NO. P4403 MAP REFERENCE (M18) DATE 28-28-8 TIME 71-16 W

COUNTRY Chile PROVINCE ATACAMA

AREA NO	SUBJECT	SUBJECT	SUBJECT	SUBJECT	SUBJECT	SUBJECT	SUBJECT	SUBJECT
<u>311 J</u>	<u>A9D</u>	<u>ALA</u>	<u>D2C</u>					
<u>G</u>	<u>U</u>	<u>A</u>	<u>C</u>	<u>O</u>	<u>L</u>	<u>D</u>	<u>A</u> ,	<u>I</u>
<u>R.</u>	<u>O</u>	<u>F</u>	<u>I</u>	<u>R</u>	<u>O</u>	<u>N</u>	<u>O</u>	<u>R</u>
<u>G</u>	<u>D</u>	<u>O</u>	<u>C</u>	<u>K</u>				

(2, 12, 30)

25X1A


DATE OF PHOTO	TYPE	QUALITY	CLASS	NO. OF CARDS	SOURCE OF PHOTOGRAPH
<u>Nov 6 1 3</u>	<u>3</u>	<u>2</u>	<u>3</u>	<u>3</u>	

PHOTO NO. 811602 SUBJECT P4403 (700) 28-28 & 71-16 W

COUNTRY *chile* PROVINCE *ATACAMA*

AREA NO	SUBJECT	SUBJECT	SUBJECT	SUBJECT	SUBJECT	SUBJECT	SUBJECT	SUBJECT	SUBJECT							
311 J	A9D	ALA	D2C													
<u>G</u>	<u>U</u>	<u>A</u>	<u>C</u>	⁵ <u>O</u>	<u>L</u>	<u>D</u>	<u>A</u> ,	¹⁰ <u>I</u>	<u>S</u>	<u>L</u>	<u>A</u>	¹⁵ <u>C</u>	<u>O</u>	<u>N</u>	<u>S</u>	²⁰ <u>T</u>
<u>R</u>	<u>O</u>	<u>F</u>	²⁵ <u>I</u>	<u>R</u>	<u>O</u>	<u>N</u>	³⁰ <u>O</u>	<u>R</u>	<u>E</u>	³⁵ <u>L</u>	<u>O</u>	<u>A</u>	<u>D</u>	<u>I</u>	<u>N</u>	⁴⁰
<u>G</u>	<u>D</u>	<u>O</u>	⁴⁵ <u>C</u>	<u>K</u>												

(2, 12, 30)

DATE OF PHOTO	TYPE	QUALITY	CLASS	NO. OF CARDS	SOURCE OF PHOTOGRAPH
<i>Nov</i>	61	3	2	3	25X1A

PHOTO NO. 811603 SUBJECT P4403 DATE 28-28 S. TIME 71-16 W.

COUNTRY Chile PROVINCE ATACAMA

AREA NO	SUBJECT	SUBJECT	SUBJECT	SUBJECT	SUBJECT	SUBJECT	SUBJECT	SUBJECT	SUBJECT
311 J	A9D	D2C							
G U A C O L D A	⁵		¹⁰ I S L A		¹⁵ R E C L A				²⁰
I M I N G	²⁵	T U N N E L	³⁰	A T	³⁵	I R O N			⁴⁰
O R E	⁴⁵	S T O C K P I L E B I N	⁵⁰						

(2, 12)

25X1A

DATE OF PHOTO	TYPE	QUALITY	CLASS	NO. OF CARDS	SOURCE OF PHOTOGRAPH
Nov 6 1 3	3	2	3	2	[REDACTED]

CLASSIFICATION CAPTIONED BY

Approved For Release 2000/04/26 : CIA-RDP78-05867A000301240015-4
 PHOTO NO. 811604 P4403 WAC 1381 28-31 S. 71-15 W

COUNTRY Chile PROVINCE ATACAMA

AREA NO 311J SUBJECT A9D SUBJECT ALA SUBJECT SUBJECT SUBJECT SUBJECT SUBJECT SUBJECT

S	A	N	T	A	B	A	R	B	A	R	A	N	E	W	S
T	O	R	A	G	E	B	I	N	A	T	I	R	O	N	O
R	E	L	A	D	I	N	G								

DOCK.

(12, 30)

DATE OF PHOTO	TYPE	QUALITY	CLASS	NO. OF CARDS	SOURCE OF PHOTOGRAPH
Nov 6 1 4	4	2	3	2	25X1A

CLASSIFICATION Capt. MOT
 Approved For Release 2000/04/26 : CIA-RDP78-05867A000301240015-4
 PHOTO ANALYSIS REPORT GPO 918791

Approved For Release 2000/04/26 : CIA-RDP78-05867A000301240015-4

PHOTO NO. 811605		SERIAL P4403		CLASSIFICATION (NIS)		DATE 28-28-5.		TIME 11-14 W	
COUNTRY Chile				PROVINCE ATACAMA					
AREA NO. 311J		SUBJECT D22		SUBJECT		SUBJECT		SUBJECT	
H U A S C O		5		10		15		20	
		25		30		35		40	
		45		50					
(2)									
DATE OF PHOTO			TYPE	QUALITY	CLASS	NO. OF CARDS	SOURCE OF PHOTOGRAPH		
Nov 6 1			4	2	3	1	25X1A		
CLASSIFICATION				CAPTIONED BY					
				MOT					
Approved For Release 2000/04/26 : CIA-RDP78-05867A000301240015-4									
FORM NO. 174 USE PREVIOUS EDITIONS PHOTO ANALYSIS REPORT GPO 916791									

PHOTO NO. 811606 SUBJECT P4403 (NIS) 2P-2P A. 77-14 W

COUNTRY Chile PROVINCE ATACAMA

AREA NO	SUBJECT	SUBJECT	SUBJECT	SUBJECT	SUBJECT	SUBJECT	SUBJECT	SUBJECT	SUBJECT
<u>311 J</u>	<u>C61</u>	<u>D22</u>							
<u>H</u>	<u>U</u>	<u>A</u>	<u>S</u>	<u>E</u>	<u>O</u>				

(2, 6)

25X1A

DATE OF PHOTO	TYPE	QUALITY	CLASS	NO. OF CARDS	SOURCE OF PHOTOGRAPH
<u>Nov</u>	<u>6</u>	<u>1</u>	<u>3</u>	<u>3</u>	<u>3</u>


PHOTO NO. <u>811607</u>		SERIAL <u>P4403</u>		CLASS <u>C</u>		FRAME NO. <u>33-278</u>		DATE <u>70-40W.</u>	
COUNTRY <u>Chile</u>				PROVINCE <u>Santiago</u>					
AREA NO. <u>611J</u>	SUBJECT <u>C42</u>	SUBJECT	SUBJECT	SUBJECT	SUBJECT	SUBJECT	SUBJECT	SUBJECT	SUBJECT
<u>S</u>	<u>A</u>	<u>N</u>	<u>T</u>	<u>5</u>	<u>I</u>	<u>A</u>	<u>G</u>	<u>O</u>	<u>10</u>
<u>M</u>	<u>O</u>	<u>N</u>	<u>E</u>	<u>15</u>	<u>D</u>	<u>A</u>	<u>P</u>	<u>A</u>	<u>20</u>
<u>A</u>	<u>C</u>	<u>E</u>	<u>25</u>						<u>40</u>
			<u>45</u>						<u>50</u>
<u>PALMA</u> STATUE IN FRONT.									
(7,8)									
								25X1A	
DATE OF PHOTO		TYPE	QUALITY	CLASS	NO. OF CARDS	SOURCE OF PHOTOGRAPH			
<u>Nov</u>	<u>6</u>	<u>1</u>	<u>4</u>	<u>1</u>	<u>3</u>				
CLASSIFICATION				CAPTIONED BY					
				<u>Conf</u> <u>2005</u>					

Approved For Release 2000/04/26 : CIA-RDP78-05867A000301240015-4

PHOTO NO.	811608	REF ID	P4637	CLASS	C	FRAME	37	34N	137	00E	
COUNTRY	KOREA		PROVINCE								
	SEOUL										
AREA NO.	816L	SUBJECT	82D	SUBJECT	2JF	SUBJECT		SUBJECT		SUBJECT	
	5	10	15	20	25	30	35	40	45	50	
	SEOUL	MILITARY	PARADE								
	DE	ALONG	CAPITOL	AVE							
	NEW	CELEBRATING	ARMED FORCES								
	DAY	ON	OCT 1.								

STATINTL

(3, 10)



DATE OF PHOTO	TYPE	QUALITY	CLASS	NO. OF CARDS
1 OCT 6	14	2	4	2
CLASSIFICATION	CAPTIONED BY			
	MEDM			

Approved For Release 2000/04/26 : CIA-RDP78-05867A000301240015-4

Approved For Release 2000/04/26 : CIA-RDP78-05867A000301240015-4
SECRET

Next 1 Page(s) In Document Exempt

Approved For Release 2000/04/26 : CIA-RDP78-05867A000301240015-4

PHOTO NO. 811611 SUBJECT P4038 REFERENCE C 41-54 n 12-25E

COUNTRY Italy PROVINCE LAZIO

AREA NO 4419 M SUBJECT C26 SUBJECT C46 SUBJECT SUBJECT SUBJECT SUBJECT SUBJECT SUBJECT

R O M E 5 C H A M B E R 10 O F D E P 20
U T I E S 25 ~~CHAMBER~~ 30 ~~CHAMBER~~ 35 40
45 50

FLAG AT HALF-MAST FOR AIRMEN
KILLED IN CONGO.

(7,8)

STATINTL

DATE OF PHOTO	TYPE	QUALITY	CLASS	NO. OF CARDS	SOURCE OF PHOTOGRAPH
18 Nov 6 1 4	1	4	2		