

PHOTO NO. 813121	LOT NO. P488	MAP REFERENCE C	DATE 3114N	TIME 1212E
COUNTRY CHINA	PROVINCE KIANGSU			
AREA NO 581L	SUBJECT 3G9	SUBJECT 3CG	SUBJECT	SUBJECT
SUBJECT 5 H A N G H A I	SUBJECT 10 W U S U N G	SUBJECT 15 N A U	SUBJECT	SUBJECT
SUBJECT 25 A L B A E	SUBJECT 30 K A I B O K A N	SUBJECT 35 - e L	SUBJECT	SUBJECT
SUBJECT 45 A B S P F	SUBJECT 50 [# 2 1 7]	SUBJECT	SUBJECT	SUBJECT

PENDANT NO 217

32

25X1A

3,7,30

DATE OF PHOTO 25 OCT 61	TYPE 42	QUALITY	CLASS C	NO. OF CARDS 2
CLASSIFICATION SECRET	CAPTIONED BY Sh			

Approved For Release 2000/04/26 : CIA-RDP78-05867A000301240031-6

PHOTO NO. 813122	LOT NO. P4448	MAP REFERENCE C	LATITUDE 3114N	LONGITUDE 12128E
COUNTRY CHINA		PROVINCE KIANGSU		
AREA NO. 571L	SUBJECT 369	SUBJECT 3CP	SUBJECT	SUBJECT
S H A N G H A I	10	W U S U	15	N A U
A L B A N E	25	L B I L	35	W I T H P
E N D A N T	45	#	50	3 7 3

No.

(3,30) 25X1A

DATE OF PHOTO	TYPE	QUALITY	CLASS	NO. OF CARDS
25 OCT 61	u 2			3
CLASSIFICATION SECRET C/N			CAPTIONED BY Sh	

PHOTO NO. 813121	LOT NO. P4848	MAP REFERENCE C	COORDINATES 3114N 12128E
COUNTRY CHINA	PROVINCE KIANGSU		
AREA NO 581L	SUBJECT ALA	SUBJECT 3CR	SUBJECT CUE
SUBJECT 59	SUBJECT HAI	SUBJECT 10	SUBJECT JUKONG
SUBJECT 25	SUBJECT RIVER	SUBJECT 30	SUBJECT LST
SUBJECT 45	SUBJECT NO. 3	SUBJECT 2	SUBJECT 5
+ 326. PART ① OF 3-PART PANORAMA SEE CIA _____			

25X1A

DATE OF PHOTO	TYPE	QUALITY	CLASS	NO. OF CARDS
25 Oct 61	4	2	c	3
CLASSIFICATION	CAPTIONED BY			
C/U	[Signature]			

Approved For Release 2000/04/26 : CIA-RDP78-05867A000301240031-6

PHOTO NO.	813125	LOT NO.	P4844	MAP REFERENCE	C	GRID	3114N 12128E
COUNTRY	CHINA		PROVINCE	KIANGSU			
AREA NO.	581L	SUBJECT	ALA 3CR CZE	SUBJECT		SUBJECT	
	5	10	15	20			
	SHAN	GHAI	JUK	ONG	WH		
	25	30	35	40			
	REVES	LET		PENDANT			
	45	50					
	NO 5	3 2 5	[3 2 6]				

+ 326 PART 2 OF 3-PART PANORAMA
SEE CIA

25X1A

DATE OF PHOTO	TYPE	QUALITY	CLASS	NO. OF CARDS
25 Oct 61	42		c	3
CLASSIFICATION	CAPTIONED BY			
C/P	[Signature]			

Approved For Release 2000/04/26 : CIA-RDP78-05867A000301240031-6

PHOTO NO. 813127	LOT NO. P448	MAP REFERENCE C	LATITUDE 3114N		LONGITUDE 12127E	
COUNTRY CHINA	PROVINCE KIANGSU					
AREA NO. 581L	SUBJECT ALA	SUBJECT CZE	SUBJECT 3CM	SUBJECT	SUBJECT	SUBJECT
	5		10	J U K O N G	W H A	20
	25		30	P E N D A N T		40
	45		50			

(3,7,20) 25X1A

DATE OF PHOTO 25 Oct 61	TYPE 42	QUALITY C	CLASS 3	NO. OF CARDS
CLASSIFICATION C/N			CAPTIONED BY [Signature]	




PHOTO NO. 813128	LOT NO. P4848	MAP REFERENCE C	DATE 3114N	TIME 1215E
COUNTRY CHINA	PROVINCE KIANGSU			
AREA NO. 5816	SUBJECT MA 3CU	SUBJECT CZE	SUBJECT	SUBJECT
5 HANG HAI	10 JUK	15 ONG	20 W H A	
25 RUE S.	30 T-43	35 -CLABD	40 M S F	
45 P E N D A N T	50			

possible → no. 530.

25X1A

(3,7,30)

DATE OF PHOTO	TYPE	QUALITY	CLASS	NO. OF CARDS
25 Oct 61	4	2	C	3
CLASSIFICATION CN				CAPTIONED BY sh

PHOTO NO. 813129	LOT NO. P4448	MAP REFERENCE C	DATING 3114N 12125E
COUNTRY CHINA	PROVINCE KIANGSU		
AREA NO. 571L	SUBJECT C26	SUBJECT ALA	SUBJECT A60
5	10	15	20
15	20	25	30
30	35	40	45
45	50		
H A N G H A I N E W B L D G S U C I N V I C I N I T Y O F N P O I N T I S L A N D NORTHERN			

25X1A

DATE OF PHOTO 25 Oct 61	TYPE 42	QUALITY C	CLASS C	NO. OF CARDS 3
CLASSIFICATION C/N			CAPTIONED BY <i>[Signature]</i>	

PHOTO NO. 813130	LOT NO. P4848	MAP REFERENCE C	GRID 3114N	HEIGHT 1212E
COUNTRY CHINA	PROVINCE KIANGSU			
AREA NO. 581L	SUBJECT ALF	SUBJECT C2G	SUBJECT 3CG	SUBJECT
5	10	[P O C T]		15
25	30	O P F		35
45	50	[2, 5]		40

No. 215

25X1A

(3, 7, 30)

DATE OF PHOTO	TYPE	QUALITY	CLASS	NO. OF CARDS
25 Oct 61	4	✓	C	3
CLASSIFICATION CP				CAPTIONED BY [Signature]



PHOTO NO.	813131	LOT NO.	P6848	MAP REFERENCE	C	GRID COGS	3114N	12128E
COUNTRY	CHINA		PROVINCE	KIANGSU				
AREA NO.	581 L	SUBJECT	ALC	C26	AL4	300		
		5			10	[P o c T]	15	[U,]
		25			30		35	[?]
		45			50			

(3, 7, 30) 25X1A

DATE OF PHOTO	TYPE	QUALITY	CLASS	NO. OF CARDS
25 Oct 61	4	✓	C	4
CLASSIFICATION	CAPTIONED BY			
CPN	[Signature]			

PHOTO NO. 813133 LOT NO. P4448 MAP REFERENCE C COORDINATES 31 14 N 121 28 E

COUNTRY	CHINA		PROVINCE	KIANGSU			SUBJECT	SUBJECT	SUBJECT
AREA NO.	5816	SUBJECT	ALA	CVE	ALY	3ER			
		5	HAN	SHAI	10	EPD	R	15	20
		25	T	ME	R	SH	1	35	40
		45			50				

(3,730) 25X1A

DATE OF PHOTO	TYPE	QUALITY	CLASS	NO. OF CARDS
25 Oct 61	4	2	C	4
CLASSIFICATION				CAPTIONED BY
C/P				Sh



PHOTO NO. 813136

LOT NO. 4848

MULTI REFERENCE

C

DATE

3114N

1212E

COUNTRY

CHINA

PROVINCE

KIANGSU

AREA NO

581L

SUBJECT

ALA

SUBJECT

CZE

SUBJECT

ZCH

SUBJECT

SUBJECT

SUBJECT

SUBJECT

SUBJECT

20

40

50

60

70

80

90

100

110

120

130

140

150

160

170

180

190

200

SHAN

GHAI

PORT

SHAN

GHAI

C L A S S

P A T R O L C K

A F T

N O

575

25X1A

DATE OF PHOTO

TYPE

QUALITY

CLASS

NO. OF CARDS

25 Oct 61

CP

CAPTIONED BY

(3,7,30)



PHOTO NO.	813137	LOT NO.	P 4848	MAP REFERENCE	C	CONTAINER NO.	3114	DATE	12/27/61
COUNTRY	CHINA		PROVINCE						
AREA NO.	5816	KIANGSU							
SUBJECT	ALA	CZE	9B9	3CR					
SUBJECT	SHAN	GHAI		POK	77			FTUGB	20
SUBJECT	OAT	LS7	?						40
SUBJECT									

25X1A

DATE OF PHOTO	25 Oct 61	TYPE	4	QUALITY	2	CLASS	C	NO. OF CARDS	4
CLASSIFICATION	CP		CAPTIONED BY						

PHOTO NO. 813138	LOT NO. P4844	MAP REFERENCE C	DATE 3114N	1212PE
COUNTRY CHINA	PROVINCE KIANGSU			
AREA NO. 5816	SUBJECT ALA	SUBJECT C24	SUBJECT PC4	SUBJECT ZCP
	SUBJECT 5	SUBJECT 10	SUBJECT 15	SUBJECT 20
	SUBJECT 25	SUBJECT 30	SUBJECT 35	SUBJECT 40
	SUBJECT 45	SUBJECT 50		

SHAN G HAI
 AREA OF PORT
 L81L
 No. 4800
 REPORTED

(3,720) 25X1A

DATE OF PHOTO	TYPE	QUALITY	CLASS	NO. OF CARDS
76 Oct 61	42		C	4
CLASSIFICATION			CAPTIONED BY	
CP			[Signature]	

PHOTO NO. 813139 LOT NO. P4804 MAP REFERENCE C LATITUDE 3114N LONGITUDE 12125E

COUNTRY CHINA PROVINCE KIANGSU

AREA NO	SUBJECT	SUBJECT	SUBJECT	SUBJECT	SUBJECT	SUBJECT	SUBJECT	SUBJECT
5816	ALA	AL4	226	AG6	AG8			
	5	10	15	20	25	30	35	40
	SHAN	GHAI		GARD	EN			BEW
	25	30		PORT				CKG
	45	50		P O O T U N G				POINT AREA
								SHIPYARD IN

25X1A

DATE OF PHOTO	TYPE	QUALITY	CLASS	NO. OF CARDS
26 Oct 61	42		C	5
CAPTIONED BY				

PHOTO NO. 813140	LOT NO. P484V	MAP REFERENCE C	COUNTRY CHINA	PROVINCE KIANGSU	3114N	12127E
AREA NO. 581C	SUBJECT ALA	SUBJECT 369	SUBJECT 3CR	SUBJECT 3CM	SUBJECT	SUBJECT
\$ H A N G H A I	5	10	15	20	25	30
AL	B A	E	L B T	N O	4	8 2
7	+	45	L B I L	50		

PROB NO. 371.

25X1A

(3.7.70)

DATE OF PHOTO	TYPE	QUALITY	CLASS	NO. OF CARDS
26 Oct 67	4	✓	c	4

CAPTIONED BY *AK*

PHOTO NO	813143	LOT NO.	14948	MAP REFERENCE	C	GRID	3114N	E	1125E								
COUNTRY	CHINA		PROVINCE KIANGSU														
AREA NO	SP16	SUBJECT	ALA	SUBJECT	ALG	SUBJECT	AG8	SUBJECT	E2G	SUBJECT	3CW	SUBJECT		SUBJECT		SUBJECT	
							10					15					20
			5														
			25														
			45														

H A N G H A I I N T E R N A T I O N A L D O C U M E N T A R Y A R E A .

- C L A S S I F I C A T I O N N O . 0 9 8 .

Part 2 of U-PREF PROGRAM.
 Sec CIA — — — — —

25X1A

DATE OF PHOTO	TYPE	QUALITY	CLASS	NO. OF CARDS
26 Oct 61	4	2	e	5

CAPTIONED BY

PHOTO NO. 813144	LOT NO. P4848	MAP REFERENCE C	COUNTRY CHINA	PROVINCE KIANGSU	DATE 3114N	TIME 1212YE
AREA NO 581L	SUBJECT PLA	SUBJECT C26	SUBJECT A66	SUBJECT A48	SUBJECT 3CW	SUBJECT 3CH
SHANGHAI		INTER		AREA		20
MAL		DOCK		YARD		40
CCLA		S		S		50

NO. 098 AT LEFT;
SHANGHAI-CLASS PATROL CRAFT, INCLUDING
NO. 575 AT LEFT.

PAGE 3 OF 4-PAGE PANORAMA.
SEE CIA

25X1A

DATE OF PHOTO	TYPE	QUALITY	CLASS	NO. OF CASSETTES
26 Oct 61	4	2	C	6
CLASSIFICATION C/W				CAPTIONED BY [Signature]

PHOTO NO. 813145		LOT NO. P4051		MAP REFERENCE C		GRID 3114N		E 12124E	
COUNTRY CHINA				PROVINCE KIRIN					
AREA NO. 581L	SUBJECT PLA	SUBJECT C26	SUBJECT A66	SUBJECT A48	SUBJECT 3CH	SUBJECT	SUBJECT	SUBJECT	
SHAN G H A I		10		I N T E R N A T I		15		20	
N A L		25		30		35		40	
H A N G H A I		45		50		A R E A		PATROL CRAFT, etc	
INCLUDING NO. 575.									
Part 4 of 4-PAGE PROGRAM								25X1A	
SEE CIA									
DATE OF PHOTO		TYPE	QUALITY	CLASS	NO. OF CARDS				
26 Oct 61		4	2	C	5 (3,7,30)				
CLASSIFICATION				CAPTIONED BY					

PHOTO NO. 813146	LOT NO. P4884	MAP REFERENCE C	GRID COORDINATES 3114N 12128E					
COUNTRY CHINA	PROVINCE KIANGSU							
AREA NO. 51L	SUBJECT ALA	SUBJECT AG6	SUBJECT AG8	SUBJECT C2G	SUBJECT 3CM	SUBJECT	SUBJECT	SUBJECT
	5	10	15	20	25	30	35	40
	SHANGHAI		INTERNATIONAL		DOCK YARD AREA.			
	25	30	35	40	45	50		
	No.		48		①②			

25X1A

DATE OF PHOTO 26 Oct 61	TYPE 4	QUALITY 2	CLASS C	NO. OF CARDS 5
CAPTIONED BY <i>[Signature]</i>				

PHOTO NO. 813147	LOT NO. P4844	MAP REFERENCE C	GRID REFERENCE 3114N	OTHER REFERENCE 7428E
COUNTRY CHINA	PROVINCE KIANGSU			
AREA NO. 581L	SUBJECT ALA	SUBJECT C26	SUBJECT ACC	SUBJECT AG8
	SUBJECT 5	SUBJECT HAI	SUBJECT 10	SUBJECT 3CG
	SUBJECT 25	SUBJECT SHI	SUBJECT 30	SUBJECT PYD
	SUBJECT 45	SUBJECT KAN	SUBJECT 50	SUBJECT AREA
				END OF H
				35
				40
				K
				-CLASS OFF, No. 215.

PART ① OF 3-PART SERIES.
SEE CIA

25X1A

DATE OF PHOTO 26 Oct 61	TYPE 4	QUALITY 2	CLASS C	NO. OF CARDS 5	(3, 7, 20)
CLASSIFICATION CPW				CAPTIONED BY sh	

PHOTO NO. 813148	LOT NO. P4847	MAP REFERENCE C	DATUM 3119N	SCALE 1:50,000
COUNTRY CHINA	PROVINCE KIANGSU			
AREA NO. 5816	SUBJECT ALA	SUBJECT C26	SUBJECT ACC	SUBJECT AGY
	SUBJECT 3CG	SUBJECT	SUBJECT	SUBJECT
	5	10	15	20
	SHAN	SHI	END	OF
	25	30	35	40
	UTUNG	PYD	AREA	K
	45	50	-CLASS OFF, No 215.	
	AI	BO	KAN	TI

PART 2 OF 3-PART SERIES.
SEE CIA _____

25X1A


DATE OF PHOTO 26 Oct 61	TYPE 4	QUALITY 2	CLASS C	NO. OF CARDS 5
CAPTIONED BY <i>[Signature]</i>				
CLASSIFICATION <i>[Signature]</i>				

PHOTO NO. 813150	LOT NO. P4848	MAP REFERENCE C	GRID 3114N 72129E	
COUNTRY CHINA	PROVINCE KIANGSU			
AREA NO. 5816	SUBJECT AGD	SUBJECT ALA	SUBJECT D36	SUBJECT C26
	5 H A N G H A I	10 N E W	15 C O N D T R	20
	25 U C T I O N	30 O N	35 E B A N K	40 O F
	45 R I V E R	50		

of KAOSHIAO CHIANG.

PART ① OF 3-PARTS SERIES SEE CIA

25X1A

DATE OF PHOTO	TYPE	QUALITY	CLASS	NO. OF CARDS
26 Dec 61	4	2	C	4

CAPTIONED BY
Dh

PHOTO NO. 813151	LOT NO. 74848	MAP REFERENCE C	GRID REFERENCE 3114 N 7212 E
COUNTRY CHINA	PROVINCE KINANGSU		
AREA NO. 5806	SUBJECT AG0	SUBJECT ACA	SUBJECT D 26
	SUBJECT 5	SUBJECT 6	SUBJECT 10
	SUBJECT 15	SUBJECT 20	SUBJECT 25
	SUBJECT 30	SUBJECT 35	SUBJECT 40
	SUBJECT 45	SUBJECT 50	

SHAN G H A I
U C T I O N
R I V E R

of KAOCHIAO CHIANG.

Part 2 of 3-part series DEC CIA

25X1A

DATE OF PHOTO	TYPE	QUALITY	CLASS	NO. OF CARDS
26 Dec 61	4	2	C	4

PHOTO NO. 813152	LOT NO. P484V	MAP REFERENCE C	CARTOON 31 14 N	121 28 E
COUNTRY CHINA	PROVINCE KIANGSU			
AREA NO. 581L	SUBJECT AGD	SUBJECT C26	SUBJECT D36	SUBJECT ALA
	SUBJECT 5 HAN	SUBJECT 6 G	SUBJECT 10 HAI	SUBJECT 15 NEW
	SUBJECT 25 WCTI	SUBJECT 30 ON	SUBJECT 35 E	SUBJECT 40 BAK
	SUBJECT 45 RIVER			

of KAOCHIAO CHIANG.

PAGE 3 OF 3-PAGE SERIES. SEE CIA

25X1A

DATE OF PHOTO	TYPE	QUALITY	CLASS	NO. OF CARDS
26 Dec 61	4	2	C	4



CAPTIONED BY

PHOTO NO. P4780 MAP REFERENCE C LATITUDE 40 23N LONGITUDE 49 51E

COUNTRY USSR PROVINCE

AREA NO	SUBJECT	SUBJECT	SUBJECT	SUBJECT	SUBJECT	SUBJECT	SUBJECT	SUBJECT
<u>C325 N</u>	<u>COB</u>	<u>COB</u>	<u>AKA</u>	<u>AKA</u>	<u>C26</u>			
<u>5</u>			<u>10</u>			<u>15</u>		<u>20</u>
<u>25</u>			<u>30</u>			<u>35</u>		<u>40</u>
<u>45</u>			<u>50</u>					

BRANKU UNIDENTIFIED STREET

LOW BUILDING IN CENTER POSSIBLY THE AZERBAIDZHAN INSTITUTE OF EPIDEMIOLOGY, MICRO BIOLOGY, AND HYGIENE

(4, 6, 7, 8, 9, 10, 19)

25X1A

DATE OF PHOTO	TYPE	QUALITY	CLASS	NO. OF CARDS
<u>August 6 1</u>	<u>f</u>	<u>2</u>	<u>B</u>	<u>5</u>




PHOTO NO. 813153 LOT NO. P4822

COUNTRY	YUGOSLAVIA		PROVINCE	SRBIJA			
AREA NO.	480M	SUBJECT	SUBJECT	SUBJECT	SUBJECT	SUBJECT	SUBJECT
		AC7					
	D	R	L	L	I	N	G
					R	I	G
					F	O	R
							U
							R
							A
	N	I	U	M	E	X	P
							L
							O
							R
							A
							T
							I
							O
							N

IN AREA NEAR ARANDELOVAC.

STATINTL

(14)

DATE OF PHOTO	TYPE	QUALITY	CLASS	NO. OF CARDS	SOURCE OF PHOTOGRAPH
May 60	4	2	4	1	[REDACTED]

PHOTO NO. 813157	LOT NO. P4822	COOUNTRY YUGOSLAVIA						PROVINCE SRBITA								
AREA NO. 480M	SUBJECT AHZ	SUBJECT	SUBJECT	SUBJECT	SUBJECT	SUBJECT	SUBJECT	SUBJECT	SUBJECT	SUBJECT	SUBJECT					
B	A	R	N	A	T	S	T	A	T	E	T	R	A	C	T	O
R	F	A	R	M	I	N	A	R	E	A	N	E	A	R		
A	R	A	N	D	E	L	O	V	A	C						
(7,24)												STATINTL				

DATE OF PHOTO	TYPE	QUALITY	CLASS	NO. OF CARDS	SOURCE OF PHOTOGRAPH
May 60	4	2	4	1	[REDACTED]

PHOTO NO.	813158	LOT NO.	P4822	CLASS.	(NIS)	LONGITUDE	44 30 N	22 52 E
COUNTRY	YUGO SLAVIA		PROVINCE	SRBITA				
AREA NO.	480M	SUBJECT	ACT D1D	SUBJECT		SUBJECT		SUBJECT
	B	U	K	U	L	J	A	M
	5							
	10							
	15							
	20							
	25							
	30							
	35							
	40							
	45							
	50							

HAS BEEN ~~LEAKED~~ FOUND.

(1, 13)

STATINTL

DATE OF PHOTO	TYPE	QUALITY	CLASS	NO. OF CARDS	SOURCE OF PHOTOGRAPH
May 60	3	3	4	2	[REDACTED]

Approved For Release 2000/04/26 : CIA-RDP78-05867A000301240031-6

PHOTO NO. 813160	REF ID P4822	CLASSIFICATION (N15)	LONGITUDE 44-18 N	LATITUDE 18 E
COUNTRY YUGOSLAVIA	PROVINCE SRBIJA			
AREA NO 480M	SUBJECT AES	SUBJECT DII	SUBJECT	SUBJECT
A	R	A	N	D
E	L	O	V	A
C	A	L	I	N
Y	I	N	B	G.

ELECTRICAL INSULATOR FACTOR

(1, 23)

STATINTL

DATE OF PHOTO	TYPE	QUALITY	CLASS	NO. OF CARDS	SOURCE OF PHOTOGRAPH
May 60	3	3	4	2	[REDACTED]
CLASSIFICATION					CAPTIONED BY
U					MLT

Approved For Release 2000/04/26 : CIA-RDP78-05867A000301240031-6

Approved For Release 2000/04/26 : CIA-RDP78-05867A000301240031-6

PHOTO NO. 813161	NOT NO. P4822	CLASSIFICATION (N15)	LONGITUDE 44 19 N
COUNTRY YUGOSLAVIA	PROVINCE SRBIA		
AREA NO. 480M	SUBJECT AES	SUBJECT D11	SUBJECT ELECTRICAL INSULATOR IN LEFT BAG
A	R	A	N
D	E	L	O
V	A	C	
E	L	E	C
T	R	I	
I	N	S	U
L	A	T	O
R	F	A	C
T	O	R	
I	N	L	E
F	T	B	A
G			

STATINTL

(1, 23)

DATE OF PHOTO	TYPE	QUALITY	CLASS	NO. OF CARDS	SOURCE OF PHOTOGRAPH
May 6 0 3 3		3	4	2	[REDACTED]
CAPTIONED BY MAT					

Approved For Release 2000/04/26 : CIA-RDP78-05867A000301240031-6

Approved For Release 2000/04/26 : CIA-RDP78-05867A000301240033-5 E

PHOTO NO. 813162	LOT NO. P4822	CLASSIFICATION (NIS)	LONGITUDE 44° 18' 00" 301240033-5 E
COUNTRY YUGOSLAVIA	PROVINCE SRBIJA		
AREA NO. 480M	SUBJECT AJC	SUBJECT C66	
A	R	A	N
D	E	L	O
V	A	C	(M T)
10	15	20	25
30	35	40	45
50			
STATE		FARM	
WELL			

(9, 24)

STATINTL

DATE OF PHOTO	TYPE	QUALITY	CLASS	NO. OF CARDS	SOURCE OF PHOTOGRAPH
May 6 0 3	3	3	4	2	[REDACTED]
CAPTIONED BY MAT					

Approved For Release 2000/04/26 : CIA-RDP78-05867A000301240033-5 E

Approved For Release 2000/04/26 : CIA-RDP78-05867A000301240031-8 2 P.

PHOTO NO. 813103 REF ID: P4822 (NIS) LONGITUDE 18° 20'

COUNTRY YUGOSLAVIA PROVINCE SRBIJA

AREA NO	480M	SUBJECT	AC7	SUBJECT		SUBJECT		SUBJECT		SUBJECT		SUBJECT		SUBJECT		
B	U	K	U	L	J	A	M	10	T.	S	P	O	I	L	F	R
o	M	U	R	A	N	I	U	30	M	M	I	N	E	L	N	40
G.								50								

~~(17)~~ (13,14) STATINTL

DATE OF PHOTO	TYPE	QUALITY	CLASS	NO. OF CARDS	SOURCE OF PHOTOGRAPH
May 60	4	2	4	1	[REDACTED]

PHOTO NO. 813104	LOT NO. P4822	PROVINCE CRNA BORA	LONGITUDE					
COUNTRY YUGOSLAVIA	AREA NO 580M	SUBJECT C68	SUBJECT D2C	SUBJECT S T.	SUBJECT S T E F A N S	SUBJECT I S	SUBJECT	
B	U	D	V	A				
L	A	N	D					

(2,7) STATINTL

DATE OF PHOTO	TYPE	QUALITY	CLASS	NO. OF CARDS	SOURCE OF PHOTOGRAPH
May 60	4	2	4	2	[REDACTED]

PHOTO ANALYSIS REPORT

Release 2000/04/26 : CIA-RDP78-05867A000301240031-6

PHOTO NO. 813167		LOT NO. P4822		PROVINCE CRNA GORA		LONGITUDE 18° 54' E	
COUNTRY YUGOSLAVIA		SUBJECT D21		SUBJECT AHM		SUBJECT	
AREA NO. SPOM		SUBJECT A		SUBJECT (R)		SUBJECT O L I V E	
SUBJECT B U D V		SUBJECT A		SUBJECT C O A S T		SUBJECT G R O W	
SUBJECT E S		SUBJECT A L O N G		SUBJECT		SUBJECT	

STATINTL

(2,24)

DATE OF PHOTO	TYPE	QUALITY	CLASS	NO. OF CARDS	SOURCE OF PHOTOGRAPH
6 0	3	3	4	2	[REDACTED]
CAPTIONED BY Approved For Release 2000/04/26 : CIA-RDP78-05867A000301240031-6					1879.1

PHOTO ANALYSIS REPORT

Case 2000/04/26 : CIA-RDP78-05867A000301240031-6

PHOTO NO. 813170

LOT NO. P 4289

COUNTRY USSR

AREA NO. N

SUBJECT	SUBJECT	SUBJECT	SUBJECT	SUBJECT	SUBJECT	SUBJECT	SUBJECT
5	10	15	20	25	30	35	40
TRAWLER	P	D	U	L	A	O	N
FT	A	N	D	S	A	L	V
R	A	M	B	I	N	A	S

AT SYDNEY, NEWFOUNDLAND

(24, 30)

25X1A

DATE OF PHOTO	TYPE	QUALITY	CLASS	NO. OF CARDS
2 MAY 61	A	2	3	2

Approved For Release 2000/04/26 : CIA-RDP78-05867A000301240031-6

PHOTO ANALYSIS REPORT

Approved For Release 2000/04/26 : CIA-RDP78-05867A000301240031-6

PHOTO NO. 813172 REFERENCE P 4289 LATITUDE LONGITUDE

COUNTRY	USSR		PROVINCE						
AREA NO	N								
		5	10			15			20
	P R O P E L L O R			A N D		R U D D E R			
	25		30			35			40
	O N T R A W L E R			P I D U L A					
	45								

25X1A

DATE OF PHOTO	TYPE	QUALITY	CLASS	NO. OF CARDS
21 MAY 61	2	2	3	

CLASSIFIED BY CAPTIONED BY

Approved For Release 2000/04/26 : CIA-RDP78-05867A000301240031-6

PHOTO ANALYSIS REPORT

FORM NO. 174 USE PREVIOUS EDITIONS

Approved For Release 2000/04/26 : CIA-RDP78-05867A000301240031-6

PHOTO NO. 813173 P 4289

COUNTRY USSR

AREA NO N

SUBJECT	SUBJECT	SUBJECT	SUBJECT	SUBJECT	SUBJECT	SUBJECT	SUBJECT
ALB	SC2						
5							
10	RE	SCUE		VE	SEL		SC
15							
20	AVNY	AT		HALIFAX			NO
25							
30	VA	SCOTIA					
35							
40							
45							
50							

(50)

25X1A

DATE OF PHOTO	TYPE	QUALITY	CLASS	NO. OF CARDS
9 Aug 61	A	2	3	2

CLASSIFICATION CONF

APPROVED FOR RELEASE 2000/04/26 : CIA-RDP78-05867A000301240031-6

FORM NO. 174 USE PREVIOUS EDITIONS

PHOTO ANALYSIS REPORT

Approved For Release 2000/04/26 : CIA-RDP78-05867A000301240031-6

PHOTO NO. 813174 P 4289

COUNTRY USSR

AREA NO N

SUBJECT	SUBJECT	SUBJECT	SUBJECT	SUBJECT	SUBJECT	SUBJECT	SUBJECT
ALB	3C2						
5	10	15	20	25	30	35	40
RE	VE	SE	EL	5	2		
25	30	35	40				
Y	AT	HALIFAX					NO
45							
SCOTIA							

(30)

25X1A

DATE OF PHOTO	TYPE	QUALITY	CLASS	NO. OF CARDS
2 AUG 61	4	2	3	2

CLASSIFICATION

PHOTO ANALYSIS REPORT

FORM NO. 174 USE PREVIOUS EDITIONS 1 Jun 56

PHOTO NO. 813877 LOT NO. P 4289 REFERENCE LONGITUDE

COUNTRY	AREA NO	SUBJECT	SUBJECT	SUBJECT	SUBJECT	SUBJECT	SUBJECT	SUBJECT
<u>USSR</u>	<u>N</u>	<u>302</u>	<u>984</u>					
		<u>BRIDGE</u>	<u>AND</u>			<u>RADAR</u>	<u>ANT</u>	
		<u>ENNA</u>	<u>ON</u>			<u>ALVAG</u>	<u>SHI</u>	
		<u>PRAMBINA</u>	<u>ON</u>					

(23, 30)

25X1A

DATE OF PHOTO	TYPE	QUALITY	CLASS	NO. OF CARDS
<u>21 MAY</u>	<u>6</u>	<u>1 2</u>	<u>2</u>	<u>3 2</u>

SOURCE OF PHOTOGRAPH
CAPTIONED BY
RL

Approved For Release 2000/04/26 : CIA-RDP78-05867A000301240031-6

PHOTO NO.	LOT NO.	MAP REFERENCE	LATITUDE	LONGITUDE
	P 4289			
COUNTRY		PROVINCE		
USSR				
AREA NO.	SUBJECT	SUBJECT	SUBJECT	SUBJECT
N	502	C34	C62	
5	10	15	20	
O R E L	C L A S S	S A L V A G E		V
25	30	35	40	
E S S E L	R A M B I N A S			
45	50			
				AT SYDNEY,
NEWFOUNDLAND				
(30)				
				25X1A
DATE OF PHOTO	TYPE	QUALITY	CLASS	NO. OF CARDS
MAY 61	A	2	3	3
CLASSIFICATION			CAPTIONED BY	
CONF			RL	

Approved For Release 2009/04/26 : CIA-RDP78-05867A000301240031-6

PHOTO NO.		LOT NO.		MAP REFERENCE		LATITUDE		LONGITUDE	
816 L		2CD		C267		37° 39' N		127° 00' E	
COUNTRY				PROVINCE					
KOREA				SEOU					
AREA NO	SUBJECT	SUBJECT	SUBJECT	SUBJECT	SUBJECT	SUBJECT	SUBJECT	SUBJECT	SUBJECT
816 L	2CD	C267							
5	10	15	20	25	30	35	40	45	50
SE	OU	L	M	I	L	I	T	A	R
D	E	O	N	A	R	M	E	D	F
A	Y								
19									
(3, 7, 8) STATINTL									
DATE OF PHOTO		TYPE	QUALITY	CLASS	NO. OF CARDS	SOURCE OF PHOTOGRAPH			
1 OCT		6	1	2	2	[REDACTED]			
CLASSIFICATION		CAPTIONED BY							
OUO		RL							

Approved For Release 2000/04/26 : CIA-RDP78-05867A000301240031-6

Next 40 Page(s) In Document Exempt

Approved For Release 2000/04/26 : CIA-RDP78-05867A000301240031-6