

1 Jun 56

PHOTO NO. 813423 REFERENCE D 3422 LATITUDE 46 2 E LONGITUDE 2 E
Approved For Release 2000/04/26 : CIA-RDP78-05867A000301240034-3

COUNTRY	PROVINCE	SUBJECT	SUBJECT	SUBJECT	SUBJECT	SUBJECT	SUBJECT	SUBJECT
MOZAMBIQUE		AK6	D24					
AREA NO 70		5	10	15	20	25	30	35
B	F	R	A	(NR)	A	P	D	R
G	C	I	T	V	B	Y	A	I

25X1A

DATE OF PHOTO	TYPE	QUALITY	CLASS	NO. OF CARDS
JUNE 6 1 8	1	1	3	2

CLASSIFICATION Approved For Release 2000/04/26 : CIA-RDP78-05867A000301240034-3
FORM NO. 174 USE PREVIOUS EDITIONS 1 Apr 56 PHOTO ANALYSIS REP

Approved For Release 2000/04/26 : CIA-RDP78-05867A000304240034-3

PHOTO NO.	813424	D 3922	LATITUDE	24 52 E	LONGITUDE	
COUNTRY	MOZAMBIQUE		PROVINCE			
AREA NO.	80	AKG D24	SUBJECT			
	5	(NR)		10	APPROACH	20
	25	CITY BY		30	AIR	40
	45			50		

25X1A

DATE OF PHOTO	TYPE	QUALITY	CLASS	NO. OF CARDS
JUNE 6 1 8 1			3	2
CLASSIFICATION	CONF		CAPTIONED BY	JP

Approved For Release 2000/04/26 : CIA-RDP78-05867A000301240034-3

PHOTO NO. 813425
 SUBJECT P 3922
 REFERENCE C
 LATITUDE 25 57 A
 LONGITUDE 34 E

COUNTRY MOZAMBIQUE
 PROVINCE

AREA NO	SUBJECT	SUBJECT	SUBJECT	SUBJECT	SUBJECT	SUBJECT	SUBJECT	SUBJECT							
80	C62	AK6													
L	O	U	R	E	N	C	O	M	A	R	Q	U	E	V	I
E	W	O	F	A	I	R	R	O	R	T	W	I	T	H	C
I	T	V	I	N	B	G.									

25X1A

6-31

DATE OF PHOTO	TYPE	QUALITY	CLASS	NO. OF CARDS
JUNE 61	7	2	3	2

CLASSIFICATION CONF
 CAPTIONED BY JP

Approved For Release 2000/04/26 : CIA-RDP78-05867A000301240034-3

FORM NO. 174 USE PREVIOUS EDITIONS
 1 Apr 50 PHOTO ANALYSIS REP

PHOTO NO. **813426** Approved For Release 2000/04/26 : CIA-RDP78-05867A0003012400343

AREA REFERENCE **P3922** LATITUDE **17° 52' E** LONGITUDE

COUNTRY **MOZAMBIQUE** PROVINCE

AREA NO	SUBJECT	SUBJECT	SUBJECT	SUBJECT	SUBJECT	SUBJECT	SUBJECT	SUBJECT
80	D2U	D2L						
B	E	I	R	A	(N	R)	C	O
E	A	B	E	T	W	E	E	N
R	£	C	I	T	Y			
RIVER								
COASTAL TALA								
GORONGOROA								

25X1A

DATE OF PHOTO	TYPE	QUALITY	CLASS	NO. OF CARDS
JUNE 61	7	2	3	2

CLASSIFICATION **CONF** CAPTIONED BY **JP**

Approved For Release 2000/04/26 : CIA-RDP78-05867A000301240034-3

PHOTO NO.	813427	P3922	LATITUDE	34 52 E	LONGITUDE	
COUNTRY	MOZAMBIQUE		PROVINCE			
AREA NO	80	D24 D2L	SUBJECT			
	B E I R A	(N R.)		C O A	T A L	A R
	F A	B E T W E E N		G O R O N G O	S A	
	R. &	C I T Y				
	RIVER					

25X1A

DATE OF PHOTO	JUNE 01 7 2	TYPE		CLASS	3	NO. OF CARDS	2
CLASSIFICATION	CONF		CAPTIONED BY		JP		

1 Jun 56

Approved For Release 2000/04/26 : CIA-RDP78-05867A000301240034-3

PHOTO NO. 813429 REFERENCE C LATITUDE 15° 35' E LONGITUDE 102° 00' E

COUNTRY MOE... PROVINCE

AREA NO	SUBJECT	SUBJECT	SUBJECT	SUBJECT	SUBJECT	SUBJECT	SUBJECT	SUBJECT
70	DZU	DZL						
	5	(N R)	10	C O A	15	T A L		20
	25	E A B	30		35	G O R	40	45
	45	W E E N	50			U N G O		
		R & C I T Y						
		R I V E R						

25X1A

DATE OF PHOTO	TYPE	QUALITY	CLASS	NO. OF CARDS
JUN 61	7	2	2	2

CLASSIFICATION **SECRET** CAPTIONED BY JP

PHOTO NO.	812129		LOT NO.	P3422		C		1958		LONGITUDE	
COUNTRY	MOZAMBIQUE										
AREA NO.	80		SUBJECT	DZU DZL		SUBJECT		SUBJECT		SUBJECT	
BEIRA (NR)			10		COASTAL		15		20		
EABETWEEN			30		GORONGOSA		35		40		
RIVER			45		CITY		50				

25X1A

DATE OF PHOTO	TYPE	QUALITY	CLASS	NO. OF CARDS
JUNE 61	7	2	3	2

CLASSIFICATION: **CONF**
 CAPTIONED BY: JP

Approved For Release 2000/04/26 : CIA-RDP78-05867A000301240034-5

PHOTO NO.	813450	PROVINCE		LONGITUDE	34 57 E															
COUNTRY	MOZAMBIQUE																			
AREA NO.	80	SUBJECT	DIF	SUBJECT	D36	SUBJECT	C3A	SUBJECT	AHV	SUBJECT	AHR	SUBJECT		SUBJECT		SUBJECT		SUBJECT		

PART ① OF 2 PART PANORAMA. SEE CIA
813431

25X1A

DATE OF PHOTO	TYPE	QUALITY	CLASS	NO. OF CARDS
JUNE 6 1	7	2	3	5
CLASSIFICATION				CAPTIONED BY
CONF				JP

Approved For Release 2000/04/26 : CIA-RDP78-05867A000301240034-3

PHOTO NO.	813431	MAP REFERENCE				LATITUDE				LONGITUDE
COUNTRY	MOZAMBIQUE		PROVINCE							
AREA NO.	80	SUBJECT	SUBJECT	SUBJECT	SUBJECT	SUBJECT	SUBJECT	SUBJECT	SUBJECT	SUBJECT
		DIE	D36	C3A	AHV	AHR				
			(NR)							

PART 2 OF 2 PART PANORAMA SEE CIA
813430

25X1A

DATE OF PHOTO	TYPE	QUALITY	CLASS	NO. OF COPIES
JUNE 61	7	2	3	5
CLASSIFICATION	CAPTIONED BY			
Approved For Release 2000/04/26 : CIA-RDP78-05867A000301240034-3	PHOTO ANALYSIS R			

Approved For Release 2000/04/26 : CIA-RDP78-05867A000301240034-3
REF ID: A66561

Approved For Release 2000/04/26 : CIA-RDP78-05867A000301240034-3

PHOTO NO. **813433** APPROVED FOR RELEASE 2000/04/26 : CIA-RDP78-05867A000301240034-3

COUNTRY	AREA NO	SUBJECT	SUBJECT	SUBJECT	SUBJECT	SUBJECT	SUBJECT	SUBJECT	SUBJECT
MOZAMBIQUE	30	AHR							
G U I J A		E X P E R I M E N T A L							
M O T T O N		P L A N T I N G							
		LONG STAPLE							

25X1A

DATE OF PHOTO	TYPE	QUALITY	CLASS	NO. OF CARDS
JUNE 61	11	1	3	1

Approved For Release 2000/04/26 : CIA-RDP78-05867A000301240034-3

PHOTO NO. 81343 P3932 MAP REFERENCE N18 LATITUDE 5905 LONGITUDE 3457E

COUNTRY MOZAMBIQUE PROVINCE

AREA NO	SUBJECT	SUBJECT	SUBJECT	SUBJECT	SUBJECT	SUBJECT	SUBJECT	SUBJECT
80	C63							
G U I B A			\$ T R E E T				\$ C E N E	
	25			10			15	20
				30			35	40
	45			50				

25X1A

DATE OF PHOTO	TYPE	QUALITY	CLASS	NO. OF COPIES
JUNE 61	4	1	3	1

CLASSIFICATION CONF CAPTIONED BY JP

Approved For Release 2000/04/26 : CIA-RDP78-05867A000301240034-3

Approved For Release 2000/04/26 : CIA-RDP78-05867A000301240034-5

PHOTO NO.	813435	MAP REFERENCE	P 39 22	LATITUDE	5 7 E	LONGITUDE	
COUNTRY	MOZAMBIQUE						
AREA NO.	80	SUBJECT	AJD	SUBJECT	AHV	SUBJECT	
		SUBJECT	(NR)	SUBJECT	10	L I M P O P O	20 L R
		SUBJECT	25	SUBJECT	30	D A M	35 L K G A T
		SUBJECT	45	SUBJECT	50	R. -> RIVER	

25X1A

17-24	DATE OF PHOTO	TYPE	QUALITY	CLASS	NO. OF CARDS
JUNE 61		4	1	3	2
CAPTIONED BY					JP


Approved For Release 2000/04/26 : CIA-RDP78-05867A000301240034-3
REF GIB

Approved For Release 2000/04/26 : CIA-RDP78-05867A000301240034-3

Approved For Release 2000/04/26 : CIA-RDP78-05867A000301240034-3

COUNTRY	AREA NO	SUBJECT	SUBJECT	SUBJECT	SUBJECT	SUBJECT	SUBJECT	SUBJECT	SUBJECT
MOZAMBIQUE	80	AHV	4JD						
		5	(NR)	10	L	I	M	P	O
		25		30	D	A	M		
		45		50					

25X1A



DATE OF PHOTO	TYPE	QUALITY	CLASS	NO. OF CAL
17-24				
JUNE 6 1	4	1	3	2

Approved For Release 2000/04/26 : CIA-RDP78-05867A000301240034-3

FORM NO. 174 USE PREVIOUS EDITIONS 1 Jun 50

PHOTO ANALYSTS RE

Approved For Release 2000/04/26 : CIA-RDP78-05867A000301240034-3

813438 P 3922

MAP REFERENCE
AVIS

LATITUDE
S 34

LONGITUDE
E 57E

COUNTRY
MOZAMBIQUE

AREA NO	SUBJECT	SUBJECT	SUBJECT	SUBJECT	SUBJECT	SUBJECT	SUBJECT	SUBJECT
80	AHV	AJD						
E U I J A	(N R)		10	L I M P O P O.	15			20
R I G A T I O N			30	D A M	35			40
			45					4C

25X1A

17-24

DATE OF PHOTO	TYPE	QUALITY	CLASS	NO. OF CARDS
JUNE 6 1 4 1			3	2

CAPTIONED BY

Approved For Release 2000/04/26 : CIA-RDP78-05867A000301240034-3

PHOTO ANALYSIS RE

FORM NO. 174 USE PREVIOUS EDITIONS
1 Jun 56

Approved For Release 2000/04/26 : CIA-RDP78-05867A000301240034-3
ID: A66561

Approved For Release 2000/04/26 : CIA-RDP78-05867A000301240034-3


Approved For Release 2000/04/26 : CIA-RDP78-05867A000301240034-3

PHOTO NO. 813440 LOT NO. P4816 REFERENCE 1119 DATE 10-4-57 LONGITUDE 34° 34' E

COUNTRY	AREA NO	SUBJECT	SUBJECT	SUBJECT	SUBJECT	SUBJECT	SUBJECT	SUBJECT	SUBJECT
TANGANYIKA	370	CIL	C31						
	M A \$ A \$ I			R	E	C	T	O	R

25X1A

DATE OF PHOTO	TYPE	QUALITY	CLASS	NO. OF CAS
7-10	4	1	3	2



Approved For Release 2000/04/26 : CIA-RDP78-05867A000301240034-2/E
 PHOTO NO. 813441 P4852 C 6102N 3934E

COUNTRY	USSR								
AREA NO.	DSIN	SUBJECT	ALA	SUBJECT	D29	SUBJECT	AL4	SUBJECT	
	R	5	OSTA	N	10	R	PIER	15	T
	G	25	S	E	20	ON	SIDE	35	OF
	K	45	I	Z	50	Y	A	L	I
									V

BETWEEN CITY AND
 MYS PINAGORLY. BARGE IN FOREGROUND
 AND MERCHANT VESSEL

PART 1 OF 10 PART PANORAMA. SEE CIA - THRU CIA
 330 25X1A

DATE OF PHOTO	TYPE	QUALITY	CLASS	NO. OF CASSES
29 SEPT 61	4	2	B	3
CLASSIFICATION S/NP/CC			CAPTIONED BY CZ	

Approved For Release 2000/04/26 : CIA-RDP78-05867A0003012400343E

PHOTO NO. 813442

P4852

COUNTRY	USSR								
AREA NO.	DSIN	SUBJECT	ALA	SUBJECT	D29	SUBJECT	ALY	SUBJECT	
	R O S T A		N R		P I E R		L		B L D
	G S		O N		E S I D E		O F		K O L S
	K I Y		Z A		L I V				

BETWEEN CITY AND
MYS PINAGORIY. BARGE IN FOREGROUND
AND MERCHANT VESSEL

PART 2 OF 10 PART PANORAMA. SEE CIA - THRU CIA

230 25X1A

DATE OF PHOTO	TYPE	QUALITY	CLASS	NO. OF CARDS
29 SEPT 61	4	2	B	3
CLASSIFICATION S/NF/CC				CAPTIONED BY CZ

PHOTO NO	813443	REF ID	P4852	CLASS	C	LONGITUDE	12400343
COUNTRY	USSR						
AREA NO	DSIN	SUBJECT	ALA	SUBJECT	729	SUBJECT	ALY
	R O S T A		N R		10	P I E R	15
	G S T O N		E		30	S . O F	35
	K T Y		Z A		45	L I V	50

BETWEEN CITY AND
MYS PINAGORIY. MERCHANT VESSEL
IN FOREGROUND.

PART 3 OF 10 PART PANORAMA. SEE CIA - THRU C.R.
230 25X1A

DATE OF PHOTO	TYPE	QUALITY	CLASS	NO. OF CARDS	SOURCE OF PHOTOGRAPH
29 SEPT 61	4	2	B	3	
CLASSIFICATION				CAPTIONED BY	
S/NK/CG				CGZ	

PHOTO NO. 81344	LOT NO. 4852	C	LONGITUDE					
COUNTRY	USSR		PROVINCE					
AREA NO. DEIN	SUBJECT A-A	SUBJECT B24	SUBJECT A4	SUBJECT	SUBJECT	SUBJECT	SUBJECT	SUBJECT
R	5	10	15	20	25	30	35	40
G	25	30	35	40	45	50		
K	45	50						

BETWEEN CITY AND
 1/3 PINNACLES MERCHANT VESSEL
 IN FOREGROUND.

PART 4 OF 10 PANORAMA SEE CAPTION AND SOURCE
 25X1A

DATE OF PHOTO	TYPE	QUALITY	CLASS	NO. OF CARDS	SOURCE OF PHOTOGRAPH
29 SEPT 61	4	2	B	3	
CLASSIFICATION				CAPTIONED BY	
S/N/C/E				CZ	

Approved For Release 2000/04/26 : CIA-RDP78-05867A0003012400243E

PHOTO NO.	813445	LOT	P4852	AREA	C	GRID	67	OR	N	LONGITUDE	24	00	24	3E		
COUNTRY	USSR															
AREA NO.	DSIN	SUBJECT	ALA	SUBJECT	D29	SUBJECT	ALY	SUBJECT		SUBJECT		SUBJECT		SUBJECT		
	R	D	S	T	A	N	R		P	I	E	R		B	L	D
	G	S	O	N	E	S	I	D	E	O	F	K	O	L	S	
	K	I	Y	Z	A	L	I	V								

BETWEEN CITY AND
 MYS PINAGORIY. MERCHANT VESSEL
 IN FOREGROUND.

PART 5 OF 10 PART PROGRAM. SEE CIA TAPU CIA

2, 20, 30

25X1A

DATE OF PHOTO	TYPE	QUALITY	CLASS	NO. OF CARDS	SOURCE OF PHOTOGRAPH
20 Sept 61	4	2	B	3	
CLASSIFICATION				CAPTIONED BY	
S/NP/ce				CZ	

PHOTO NO. 813446	LOT NO. P4852	CLASSIFICATION C	GRID REFERENCE 6702N	LONGITUDE 1240034.3E			
COUNTRY USSR	PROVINCE	SUBJECT	SUBJECT	SUBJECT	SUBJECT	SUBJECT	SUBJECT
AREA NO DSIN	SUBJECT ALA	SUBJECT D29	SUBJECT ALY	SUBJECT C2G			
R	D	S	T	A	N	R	
G	S	O	N	E	S	I	D
K	I	Y	Z	A	L	I	V

BETWEEN CITY AND
M/S PINAGORIY. MERCHANT VESSEL
IN FOREGROUND.

PART 6 OF 10 PART PANORAMA. SEE CIA — TMAU CIA
2, 2, 30 25X1A

DATE OF PHOTO	TYPE	QUALITY	CLASS	NO. OF CARDS	SOURCE OF PHOTOGRAPH
29 Sept 61	4	2	B	4	
CLASSIFICATION				CAPTIONED BY	
S/NP/CC				CZ	

PHOTO NO. 813447
 LOT NO. P4852
 APPROVED FOR RELEASE 2000/04/26 : CIA-RDP80-05867A000301240034-3

AREA NO	SUBJECT	SUBJECT	SUBJECT	SUBJECT	SUBJECT	SUBJECT	SUBJECT	SUBJECT
DSIN	ALA	D29	CLG					
R O S T A	N R			10	P I E R	15	E	20
G S O N	E	30	S	D F	35	O F	K O L S	40
K I Y	Z A L I V	50						

BETWEEN CITY AND

M/S PINAGORIT.

PART 7 OF 10 PART PANORAMA. SEE CIA — TIRACIA
 27.20 25X1A

DATE OF PHOTO	TYPE	QUALITY	CLASS	NO. OF CARDS	SOURCE OF PHOTOGRAPH
29 Sept 61	4	2	B	3	

CLASSIFICATION: UNCLASSIFIED
 CAPTIONED BY: CL
 Approved For Release 2000/04/26 : CIA-RDP80-05867A000301240034-3
 PHOTO ANALYSIS REPORT

Approved For Release 2000/04/26 : CIA-RDP78-05867A000301240034-3

PHOTO NO.	813448	LONGITUDE	67 00 N
COUNTRY	USSR		
AREA NO.	DSIN	SUBJECT	ALA 229
		SUBJECT	CA6
		SUBJECT	15
		SUBJECT	4
		SUBJECT	5 2 0
		SUBJECT	40
		SUBJECT	35
		SUBJECT	40 2 5
		SUBJECT	50
		SUBJECT	

BETWEEN CTF AND
 HIS PINACORIT.
 PART 8 OF 10 PART PROGRAM. SEE C.A. TABLE
 2,7,30 25X1A

DATE OF PHOTO	TYPE	QUALITY	CLASS	NO. OF CARDS	NUMBER OF PHOTOGRAPH
29 Sep 61	4	2	B	3	
CLASSIFICATION				CAPTIONED BY	
S/NF/CC				CC	

PHOTO NO.	813449	LOT NO.	P4852	CLASSIFICATION	C	LONGITUDE	67 00 N 45 E
COUNTRY	USSR						
AREA NO.	D51N	SUBJECT	ALAD29	SUBJECT	CRG	SUBJECT	
	ROSTVA		NR		PIER		BLD
	GSDN		E		SIDE		OF
	KLY		ZALIV				KOLS

BETWEEN CITY AND
 MYS PINAGORIY. PART 9
 OF 18 PART PANORAMA. SEE CIA
 THRU CIA.

27.20
 25X1A

DATE OF PHOTO	TYPE	QUALITY	CLASS	NO. OF CARDS
29 Sept	614	2	B	3
CAPTIONED BY				C2

Approved For Release 2000/04/26 : CIA-RDP78-05867A000301240034/3

PHOTO NO.	813450	LONGITUDE	51° 30' N
COUNTRY	USSR		
AREA NO.	D 51 N	SUBJECT	ALH D 29 C 2 G
	R O S T A		P I E R
	G S O N		E S I D E O F
	K I Y		Z A L I V

BETWEEN CITY AND
 MYS PINAGORIV. PART 10
 OF 10 PART PANORAMA. SEE CIA
 THRU CIA

25X1A

DATE OF PHOTO	TYPE	QUALITY	CLASS	NO. OF CARDS	SOURCE OF PHOTOGRAPH
29 Oct 61	4	2	B	3	
CLASSIFICATION				CAPTIONED BY	
				CC	

PHOTO NO.	813451	LOT NO.	P4880	MAP REFERENCE	32 20 N 79 04 E
COUNTRY	GERMANY		PROVINCE	BRANDENBURG	
AREA NO.	214M	SUBJECT	AMQ	SUBJECT	(UN)
	R A V E N		10	T E L E C O M M U N	20
	I E A T I O N		30	T O W E R	40
			50		
SE OF OUTLOOK TOWER 300 METERS E OF "MARKGRAFENTHEINE" + ABOUT 400 METERS S of AUTOBAN, UK6 FR APPROX S of TOWER + 50 - 100 METERS S of ROADWAY LEADING E ALONG S SIDE OF TOWER AREA FR "MARKGRAFENTHEINE."					
DATE OF PHOTO	7/6/42	TYPE	4	CLASS	B
				NO. OF CARDS	1
CLASSIFICATION	SECRET		23/		
CAPTIONED BY				25X1A	
				[REDACTED]	

PHOTO NO.	SI 3452	LOT NO.	P4880	MAP REFERENCE		LATITUDE	52 20 N	LONGITUDE	14 01 E
COUNTRY	GERMANY		PROVINCE						
			BRANDENBURG						
AREA NO.	214M	SUBJECT	AMQ	SUBJECT		SUBJECT		SUBJECT	
	R A N E N		WA	10	T E L E C O	15	M M J N	20	
	I E A T	25	I O N	30	T O W E R	35		40	
		45		50			ABOUT 400 METERS		

SE of OUTLOOK TOWER 500 METERS E of "MARK GRAFFENSTEINE" +
 ABOUT 400 METERS S of AUTOBAN, LKG FR APPROX S OF TOWER
 + 50-100 METERS S of ROADWAY LEADING E ALONG S SIDE OF TOWER
 AREA FR "MARK GRAFFENSTEINE."

25X1A

(23)



DATE OF PHOTO	6/1/4	TYPE	v	CLASS	B	NO. OF CARDS	1
CLASSIFICATION	SECRET			CAPTIONED BY			
				JH			

Approved For Release 2000/04/26 : CIA-RDP78-05867A000301240034-3

PHOTO 813453

LOT NO 4800

MAP REFERENCE C

LATITUDE 5220N 1401E

COUNTRY	GERMANY		PROVINCE	BRANDENBURG											
AREA NO	21241	SUBJECT	AMG	SUBJECT	AKW	SUBJECT	RWE	SUBJECT		SUBJECT		SUBJECT		SUBJECT	
		5	RAUEN		(WAR)		10	TELE		15	COM		20	MUN	
		25	ICAT		TOWN		30	TOWER		35			40		
		45					50								

ABOUT 400 METERS

SE OF OUTLOOK TOWER 300 METERS E OF "MACKGRAPFENSTEIN"
 + ABOUT 400 METERS S OF AUTOBAHN, LKG FR ~~ROAD~~ ROAD E
 OF RAUEN + N. OF AUTOBAHN (BRIDGE).

25X1A



DATE OF PHOTO	30 July 61	TYPE	4	QUALITY	2	CLASS	B	NO. OF CARDS	3
CLASSIFICATION	S/W/C			CAPTIONED BY DL					

Approved For Release 2000/04/26 : CIA-RDP78-05867A000301240034-3

FORM 100-1
1 Jun 56

PHOTO NO	813454	LOT NO	P4820	MAP REFERENCE	C	LATITUDE	5220N	LONGITUDE	101E
COUNTRY	GERMANY			PROVINCE	BRANDENBURG				
AREA NO	214N	SUBJECT	AM9	SUBJECT		SUBJECT		SUBJECT	
		5		10		15		20	
			WAR		MAP				
		25		30		35		40	
			TELE		COMMUNICATION				
		45		50					
			TOWER						

IN CIA

25X1A



DATE OF PHOTO	TYPE	QUALITY	CLASS	NO. OF CARDS
30 July 61	⊙	2	B1	
CLASSIFICATION	S/Sec		CAPTIONED BY	Sh

PHOTO NO. 813455	LOT NO. 4881	MAP REFERENCE	LATITUDE
COUNTRY GERMANY (GDR)	PROVINCE		
AREA NO. 4M	SUBJECT 3CU	SUBJECT	SUBJECT
10	15	20	25
H A B I C H T - C L A B B	M I N E S W		
30	35	40	45
E E P E R A ,	P E N D A N T	N O .	1 3

21 → HEADING N UNDER THE RUEGEN BRIDGE.

(10)

25X1A



DATE OF PHOTO	TYPE	QUALITY	CLASS	NO. OF CARDS	SO
6 Nov 61	4	2	B	1	
CLASSIFICATION	CAPTIONED BY				
	[Signature]				

PHOTO NO. 813455 LOT NO. 1481 MAP REFERENCE LATITUDE

COUNTRY GERMANY (GDR) PROVINCE

AREA NO	SUBJECT	SUBJECT	SUBJECT	SUBJECT	SUBJECT	SUBJECT	SUBJECT	SUBJECT
4M	3CU							
	5	AL	BE	-	10	CL	AB	15
								MINER
	25				30			35
								40
	45				50			

(WITH MAST DOWN)

25X1A



DATE OF PHOTO	TYPE	QUALITY	CLASS	NO. OF CARDS
6 Nov 61	3	42	30 B	
CLASSIFICATION 5/1/62				CAPTIONED BY

Approved For Release 2000/04/26 : CIA-RDP78-05867A000301240034-3

PHOTO NO. 813457

LOT P2724

(NIS)

2507

LONGITUDE

COUNTRY	PARAGUAY		PROVINCE	CENTRAL																		
AREA NO.	225H	SUBJECT	C68	SUBJECT	D36	SUBJECT		SUBJECT		SUBJECT		SUBJECT		SUBJECT								
	P	1	Q	U	5	E	T	E	C	U	10	E		I	15	O	W	N		O	N	20
	R	1	O		25	P	A	R	A	G	30	U	A	Y								40
					45						50											

(1, 6, 29)

25X1A

DATE OF PHOTO	TYPE	QUALITY	CLASS	NO. OF CARDS
July 6 1 8		2	3	2
CLASSIFICATION		CAPTIONED BY		
Conf		maf		

SOURCE OF PHOTOGRAPH

Approved For Release 2000/04/26 : CIA-RDP78-05867A000301240034-3 W

PHOTO NO. 813458

LOT NO. P 2724

C

LONGITUDE

COUNTRY

Paraguay

PROVINCE

CONCEPCION

AREA NO

215H

SUBJECT C 26

SUBJECT

SUBJECT

SUBJECT

SUBJECT

SUBJECT

SUBJECT

SUBJECT

5	10	15	20	M U N I C I P A	
C O N C E P C I O N				L I T Y	
25	30	35	40	B U I L D I N G	
45	50				

(7, 8)

25X1A

DATE OF PHOTO	TYPE	QUALITY	CLASS	NO. OF CARDS	SOURCE OF PHOTOGRAPH
July 6 1 4	1	3	1		[Redacted]
CAPTIONED BY				[Redacted]	
Conf				[Redacted]	

Approved For Release 2000/04/26 : CIA-RDP78-05867A000301240034-3 W

PHOTO NO. 813459 REF. NO. P2724 CAPTION C LATITUDE 23-25 N LONGITUDE 57-17 W

COUNTRY PARAGUAY PROVINCE 57-17 W

AREA NO	215 H	SUBJECT	C6B	SUBJECT		SUBJECT		SUBJECT		SUBJECT		SUBJECT		SUBJECT	
	C	O	N	C	E	P	C	I	O	N		W	E	S	T
	S	T	R	E	T							F	R	O	N
	U	N	I	C	I	P	A	L				[B	L	D

BUILDING -

(7, 23, 28)

25X1A

DATE OF PHOTO	TYPE	QUALITY	CLASS	NO. OF CARDS	SOURCE OF PHOTOGRAPH
July 6 1 4	1	4	3	1	

PHOTO NO. 513400 P2724 C 23-25 51-3, 7W

COUNTRY PARAGUAY PROVINCE CONCEPCION

AREA NO	SUBJECT	SUBJECT	SUBJECT	SUBJECT	SUBJECT	SUBJECT	SUBJECT	SUBJECT
<u>215H</u>	<u>C6B</u>							
<u>C</u>	<u>O</u>	<u>N</u>	<u>C</u>	<u>5</u>	<u>E</u>	<u>P</u>	<u>C</u>	<u>10</u>
<u>P</u>	<u>T</u>	<u>E.</u>	<u>25</u>	<u>F</u>	<u>R</u>	<u>A</u>	<u>N</u>	<u>30</u>
<u>R</u>	<u>E</u>	<u>E</u>	<u>45</u>	<u>50</u>	<u>C</u>	<u>A</u>	<u>L</u>	<u>15</u>
								<u>20</u>
								<u>35</u>
								<u>40</u>

(7, 23, 28)

25X1A

DATE OF PHOTO	TYPE	QUALITY	CLASS	NO. OF CARDS	SOURCE OF PHOTOGRAPH
<u>July</u>	<u>6</u>	<u>1</u>	<u>4</u>	<u>3</u>	<u>1</u>

CLASSIFICATION Approved For Release 2000/04/26 : CIA-RDP78-05867A000301240034-3

Approved For Release 2000/04/26 : CIA-RDP78-05867A000301240034-3

PHOTO NO. 813461 LOT NO. P2724 C 23-25 S.

COUNTRY PARAGUAY PROVINCE CONCEPCION

AREA NO	SUBJECT	SUBJECT	SUBJECT	SUBJECT	SUBJECT	SUBJECT	SUBJECT	SUBJECT
215 H	E6B							
<u>E</u> <u>O</u> <u>N</u> <u>C</u>	<u>S</u> <u>E</u> <u>P</u> <u>C</u> <u>I</u> <u>O</u> <u>N</u>					<u>W</u> <u>E</u> <u>S</u> <u>T</u>	<u>O</u> <u>N</u>	²⁰
<u>P</u> <u>T</u> <u>E.</u>	<u>F</u> <u>R</u> <u>A</u> <u>N</u> <u>C</u> <u>O</u>					<u>C</u> <u>A</u> <u>L</u> <u>L</u> <u>E</u>		³⁵ 40
XXXXXXXXXX								

(7, 23, 28)

25X1A

DATE OF PHOTO	TYPE	QUALITY	CLASS	NO. OF CARDS	PHOTOGRAPH
July	6	1	4	1	3
CLASSIFICATION	CAPTIONED BY				
	7789				

Approved For Release 2000/04/26 : CIA-RDP78-05867A000301240034-3

PHOTO NO. 813462 LIST NO. P 2724 C 23 23 LONGITUDE 54° 37' W

COUNTRY PARAGUAY PROVINCE Concepcion

AREA NO	SUBJECT	SUBJECT	SUBJECT	SUBJECT	SUBJECT	SUBJECT	SUBJECT	SUBJECT
215H	C46							
C	O	N	C	E	P	C	I	O
R	M	O	N	U	M	E	N	T
E	R	F	R	O	N	T		

(10)

25X1A

DATE OF PHOTO	TYPE	QUALITY	CLASS	NO. OF CARDS	SOURCE OF PHOTOGRAPH
July	6	1	4	1	
CAPTIONED BY					
MSJ					

Approved For Release 2000/04/26 : CIA-RDP78-05867A000301240034-3

PHOTO NO.		LOT NO.		LATITUDE		LONGITUDE								
813463		P2724		23 25		73 30 W								
COUNTRY				PROVINCE										
PARAGUAY				CONCEPCION										
AREA NO.	SUBJECT	SUBJECT	SUBJECT	SUBJECT	SUBJECT	SUBJECT	SUBJECT							
215 H	C16	ALA				C U	15 S T O M S							
C	0	N	C	5	E	P.	C	10	I	0	N			
H	O	U	S	25	E		I	30	N		P	0	R	T
				45				50						

(B, 30)

25X1A

DATE OF PHOTO	TYPE	QUALITY	CLASS	NO. OF CARDS	SOURCE OF PHOTOGRAPH
July 61	4	1	3	2	

Approved For Release 2000/04/26 : CIA-RDP78-05867A000301240034-3W

PHOTO ANALYSIS REPORT

FORM NC 174 USE PREVIOUS EDITIONS

Approved For Release 2000/04/26 : CIA-RDP78-05867A000301240034-37 W

PHOTO NO. 813461 P2724 C 23 23 23 5 34 37 W

COUNTRY <u>PARAGUAY</u>		PROVINCE <u>CONCEPCION</u>					
AREA NO. <u>215H</u>	SUBJECT <u>AL7</u>	SUBJECT	SUBJECT	SUBJECT	SUBJECT	SUBJECT	SUBJECT
<u>C</u>	<u>O</u>	<u>N</u>	<u>C</u>	<u>E</u>	<u>P</u>	<u>C</u>	<u>I</u>
<u>5</u>	<u>10</u>	<u>N</u>	<u>R</u>	<u>I</u>	<u>V</u>	<u>E</u>	<u>R</u>
<u>25</u>	<u>30</u>	<u>A</u>	<u>R</u>	<u>E</u>	<u>R</u>	<u>F</u>	<u>R</u>
<u>45</u>	<u>50</u>	<u>A</u>				<u>0</u>	<u>20</u>

29

25X1A

DATE OF PHOTO	TYPE	QUALITY	CLASS	NO. OF CARDS
<u>JULY 6 1 4</u>	<u>1</u>	<u>1</u>	<u>3</u>	<u>1</u>

CLASSIFICATION: Approved For Release 2000/04/26 : CIA-RDP78-05867A000301240034-37 W

CAPTIONED BY: [Signature]

FORM NO. 74 USE PREVIOUS EDITIONS

PHOTO ANALYSIS REPORT

Approved For Release 2000/04/26 : CIA-RDP78-05867A000301240034-3

PHOTO NO	813465	LOT NO	P2724	REF ID	C	COORDINATES	23-29 S	LONGITUDE	37-34 W
COUNTRY	PARAGUAY			PROVINCE	CONCEPCION				
AREA NO	215H	SUBJECT	AL7	SUBJECT	D36				
C		O N C E P C I O N			R I V E R F R O				
N T		A R E A							

29

25X1A

DATE OF PHOTO	TYPE	QUALITY	CLASS	NO. OF CARDS	SOURCE OF PHOTOGRAPH
JULY 6 1	4	1	3	2	[REDACTED]
CLASSIFICATION				CAPTIONED BY	
Conf				[Signature]	

Approved For Release 2000/04/26 : CIA-RDP78-05867A000301240034-3

PHOTO NO. 813466 P2724 C 23-25 S 37 W

COUNTRY PARAGUAY PROVINCE CONCEPCION

AREA NO	SUBJECT	SUBJECT	SUBJECT	SUBJECT	SUBJECT	SUBJECT	SUBJECT	SUBJECT
215H	AL7							
C	O	N	C	E	P	C	I	O
N	T	A	R	E	A			

29

25X1A

DATE OF PHOTO	TYPE	QUALITY	CLASS	NO. OF CARDS	SOURCE OF PHOTOGRAPH
JULY 6 1 4 1			3	1	
CLASSIFICATION Conf				CAPTIONED BY mef	

PHOTO NO. 813457 APPROVED FOR RELEASE 2000/04/26 CIA-RDP78-05867A000301240034-3

COUNTRY PARAGUAY PROVINCE CONCEPCION

AREA NO	SUBJECT	SUBJECT	SUBJECT	SUBJECT	SUBJECT	SUBJECT	SUBJECT	SUBJECT
215 H	AL7							
C	O	N	C	E	P	C	I	O
N	T	A	R	E	A			

29

25X1A

DATE OF PHOTO	TYPE	QUALITY	CLASS	NO. OF CARDS
July 6 1	4	1	3	1

APPROVED FOR RELEASE 2000/04/26 CIA-RDP78-05867A000301240034-3


PHOTO ANALYST'S REPORT

Approved For Release 2000/04/26 : CIA-RDP78-05867A00030124003437 U.

PHOTO NO.	813468	IDENT. NO.	P2724	CLASS.	C	GRID REF.	23-25 E.	LONGITUDE	59 37 W.
COUNTRY	PARAGUAY		PROVINCE CONCEPCION						
AREA NO.	215 H	SUBJECT	AL7	SUBJECT		SUBJECT		SUBJECT	
	C	0	N	5	C	1	0	10	N
	N	7	A	25	R	E	A	15	R
				30	R	1	V	35	E
				45	R			40	R
									0

29

25X1A



DATE OF PHOTO	TYPE	QUALITY	CLASS	NO. OF CARDS
JULY 6 1 4 1		1	3	1
CLASSIFICATION	CAPTIONED BY <i>msj</i>			
<i>Conf</i>				

FORM NO. 174 USE PREVIOUS EDITIONS

PHOTO ANALYSIS REPORT 88667A0000012400040

PHOTO NO. 813469	REF ID P2724	C	23-258	59437 W.
COUNTRY PARAGUAY	PROVINCE CONCEPCION			
AREA NO 215H	SUBJECT AL7	SUBJECT	SUBJECT	SUBJECT
C	O	N	C	E
P	C	I	O	N
R	V	E	R	F
R				O
N	T	A	R	E
A				

29


25X1A

DATE OF PHOTO	TYPE	QUALITY	CLASS	NO. OF CARDS
JULY 6 1	4	1	3	1

CLASSIFICATION: *Conf* CAPTIONED BY: *ma*

PHOTO NO. 813471	LOT NO. P 2724	CLASSIFICATION C	LATITUDE 23-25 S		LONGITUDE 57-37 W	
COUNTRY PARAGUAY	PROVINCE CONCEPCION					
AREA NO. 215 H	SUBJECT ALT	SUBJECT D36	SUBJECT	SUBJECT	SUBJECT	SUBJECT
<u>C</u>	<u>O</u>	<u>N</u>	<u>C</u>	<u>E</u>	<u>P</u>	<u>C</u>
<u>I</u>	<u>5</u>	<u>C</u>	<u>I</u>	<u>10</u>	<u>O</u>	<u>N</u>
<u>N</u>	<u>25</u>	<u>A</u>	<u>R</u>	<u>15</u>	<u>R</u>	<u>I</u>
<u>T</u>	<u>40</u>	<u>R</u>	<u>E</u>	<u>35</u>	<u>V</u>	<u>E</u>
	<u>45</u>	<u>A</u>	<u>R</u>		<u>E</u>	<u>R</u>
					<u>O</u>	<u>R</u>
						<u>O</u>

29 25X1A

DATE OF PHOTO	TYPE	QUALITY	CLASS	NO. OF CARDS	SOURCE OF PHOTOGRAPH
July 6 1	4	1	3	2	
CLASSIFICATION Conf				CAPTIONED BY MM	

Approved For Release 2000/04/26 : CIA-RDP78-05867A0003012400343

PHOTO NO. 813472	LOT NO. P 2724	CLASSIFICATION C	LONGITUDE 23-25 S 39 17 W	
COUNTRY PARAGUAY		PROVINCE CONCEPCION		
AREA NO. 215 H	SUBJECT AL7	SUBJECT D36	SUBJECT	SUBJECT
C	O	N	C	E
P	C	I	O	N
R	I	V	E	R
F	R	E	R	O
N	T	A	R	E
A	R	E	A	

29

25X1A

DATE OF PHOTO	TYPE	QUALITY	CLASS	NO. OF CARDS
JULY 6 1	4	1	3	2



PHOTO NO. 813473 SUBJECT P2724 CLASS C REFERENCE 23-275 LONGITUDE 57-190

COUNTRY	PARAGUAY				PROVINCE CONCEPCION			
AREA NO	215 H	SUBJECT AL7	SUBJECT	SUBJECT	SUBJECT	SUBJECT	SUBJECT	SUBJECT
C	O	N	C	E	P	C	I	O
N	T	A	R	E	A			

29

DATE OF PHOTO	TYPE	QUALITY	CLASS	NO. OF CARDS	SCALE OF PHOTOGRAPH
July 6 1	4	1	3	21	25X1A
CLASSIFICATION	CAPTIONED BY				
	Conf moj				

Approved For Release 2000/04/26 : CIA-RDP78-05867A00030124003403

PHOTO NO. 813474	P2724	C	23-253	31
COUNTRY PARAGUAY		PROVINCE CONCEPCION		
AREA NO 215 H	SUBJECT ALT	SUBJECT	SUBJECT	SUBJECT
C	O	N	C	E
P	C	I	O	N
R	I	V	E	R
F	R	O		
N	T	A	R	E
A				

29

25X1A

DATE OF PHOTO	TYPE	QUALITY	CLASS	NO. OF CARDS	SOURCE OF PHOTOGRAPH
July 6 1	4	1	3	1	[Redacted]

Approved For Release 2000/04/26 : CIA-RDP78-05867A00030124008403

PHOTO ANALYSIS REPORT

PHOTO NO. 13470

LOT NO. P2724

CLASS. REFERENCE C

23-25 S

LONGITUDE 57-11 W

COUNTRY

PARAGUAY

PROVINCE

CONCEPCION

AREA NO

215 H

SUBJECT

AL7

SUBJECT

D36

SUBJECT

SUBJECT

SUBJECT

SUBJECT

SUBJECT

SUBJECT

C O N C E P C I O N

R I V E R F E R O

N T A R E A

5

10

15

20

30

35

40

45

50

29

25X1A

DATE OF PHOTO

TYPE

QUALITY

CLASS

NO. OF CARDS

SOURCE OF PHOTOGRAPH

JULY

6 1

4

1

3

2

CLASSIFICATION

CAPTIONED BY

Conf

Moj

PHOTO NO. 813475	TO NO. P0724	CLASSIFICATION C	DATE 23-25-75	QUANTITY 57													
COUNTRY Paraguay	PROVINCE CONCEPCION																
AREA NO. 215 H	SUBJECT AHE	SUBJECT	SUBJECT	SUBJECT	SUBJECT	SUBJECT	SUBJECT	SUBJECT									
C	O	N	C	E	P	C	I	O	N	G	R	A	I	N	S	T	
O	R	A	G	E	B	U	I	L	D	I	N	G	A	L	O	N	G
R	I	V	E	R	F	R	O	N	T								

(24)

25X1A

DATE OF PHOTO	TYPE	QUALITY	CLASS	NO. OF CARDS	SOURCE OF PHOTOGRAPH
JULY 6 1	4	1	3	1	
CLASSIFICATION				CAPTIONED BY	
				MS?	

PHOTO NO. 813477

P2724

C

23-25 8.

5 JUL 70

COUNTRY	PARAGUAY		PROVINCE CONCEPCION						
AREA NO	215 H	SUBJECT C6B	SUBJECT AKU	SUBJECT	SUBJECT	SUBJECT	SUBJECT	SUBJECT	SUBJECT
C	O	N	C	E	P	C	I	O	N
P	T	E.	F	R	A	N	C	O	
M	R	I	V	E	R				

(7, 23, 28)

25X1A

DATE OF PHOTO	TYPE	QUALITY	CLASS	NO. OF CARDS
July 6 1 4	1	3	2	

CLASSIFICATION CAPTIONED BY *mof*

Approved For Release 2000/04/26 : CIA-RDP78-05867A000301240034-3

PHOTO NO. 813478

P2724

C

23 23

LONGITUDE 1240034-3

COUNTRY	Paraguay		PROVINCE CONCEPCION						
AREA NO	215H	SUBJECT AL7	SUBJECT B	SUBJECT	SUBJECT	SUBJECT	SUBJECT	SUBJECT	SUBJECT
C	O	N	C	E	P	C	I	O	N
D	O	C	K	S	O	U	T	H	O
O	R	T	A	R	E	A			

ALONG RIVER

(29)

25X1A

DATE OF PHOTO	TYPE	QUALITY	CLASS	NO. OF CARDS	SOURCE OF PHOTOGRAPH
July 61	4	1	3	1	

PHOTO NO. 813479

Lot No. P2724

C

23-25

LONGITUDE 67

COUNTRY	AREA NO	PROVINCE															
Paraguay	215H	CONCEPCION															
		SUBJECT	SUBJECT	SUBJECT	SUBJECT	SUBJECT	SUBJECT	SUBJECT	SUBJECT	SUBJECT	SUBJECT						
		ZGS	AKU														
C	O	N	C	E	P	C	I	O	N	4	T	H	R	E	G	I	
O	N	A	L	M	I	L	I	T	A	R	Y	H	E	A	D	Q	U
A	R	T	E	R	S												

(3, 7, 23, 28)

25X1A

DATE OF PHOTO	TYPE	QUALITY	CLASS	NO. OF CARDS	SOURCE OF PHOTOGRAPH
July 6 1 4	1	3	1		

CLASSIFICATION CONFIDENTIAL

PHOTO NO.	813480	DATE	P2724	PROVINCE	C	LONGITUDE	23-25 S.	34-37 W.												
COUNTRY	PARAGUAY		CONCEPCION																	
AREA NO.	215H	SUBJECT	C6B	SUBJECT	AKU	SUBJECT		SUBJECT		SUBJECT		SUBJECT								
	C	O	N	C	E	P	C	I	O	N		O	N	E		B	L	O	C	
	K		S	O	U	T	H		O	F		P	T	E.		F	R	A	N	C
	O		C	A	L	L	E													

(7, 23, 28)

25X1A

DATE OF PHOTO	TYPE	QUALITY	CLASS	NO. OF CARDS	SOURCE OF PHOTOGRAPH
JULY 61	4	1	3	2	
CLASSIFICATION:				CAPTIONED BY	
				Comp	Mey

PHOTO NO 813481		IDENTIFICATION P272.4		CLASSIFICATION C		LATITUDE 23-25 S		LONGITUDE 54-34 W		
COUNTRY PARAGUAY				PROVINCE CONCEPCION						
AREA NO 215H		SUBJECT CGB	SUBJECT AKU	SUBJECT	SUBJECT	SUBJECT	SUBJECT	SUBJECT	SUBJECT	
C	O	N	C	E	P	C	I	O	N	
K	S	O	U	T	H	O	F	P	T	
O	C	A	L	L	E					
VIEW EAST.										
(7, 23, 28)										
								25X1A		
DATE OF PHOTO		TYPE	QUALITY	CLASS	NO. OF CARDS	NUMBER OF PHOTOGRAPHS				
JULY 61		4	1	3	2					
CLASSIFICATION					CAPTIONED BY					
Approved For Release 2000/04/26 : CIA-RDP78-05867A00030124003A7341					CONF	MAY				
PHOTO ANALYSIS REPORT										

Approved For Release 2000/04/26 : CIA-RDP78-05867A00030124003A-3U

PHOTO NO. 813482

ISSUE P2724

C

23-25-9

LONGITUDE 54-34-30

COUNTRY		PARAGUAY		PROVINCE						CONCEPCION							
AREA NO		215H		SUBJECT		AM1		SUBJECT		SUBJECT		SUBJECT		SUBJECT		SUBJECT	
C		O		N		C		E		P		C		I		O	
O		F		F		I		C		E		I		N		C	

(7, 23)

25X1A

DATE OF PHOTO		TYPE	QUALITY	CLASS	NO. OF CARDS	SOURCE OF PHOTOGRAPH
JULY 6 1		4	1	3	1	
CLASSIFICATION					CAPTIONED BY	
					myf	

Approved For Release 2000/04/26 : CIA-RDP78-05867A00030124003A-3U

PHOTO NO. SI3483 P2724

COUNTRY Paraguay PROVINCE Concepcion

AREA NO 215H AKU

<u>R</u>	<u>O</u>	<u>A</u>	<u>D</u>	<u>B</u>	<u>E</u>	<u>T</u>	<u>W</u>	<u>E</u>	<u>E</u>	<u>N</u>	<u>C</u>	<u>O</u>	<u>N</u>	<u>C</u>	<u>E</u>	<u>P</u>	<u>C</u>
<u>I</u>	<u>O</u>	<u>N</u>	<u>A</u>	<u>N</u>	<u>D</u>	<u>P</u>	<u>E</u>	<u>D</u>	<u>R</u>	<u>O</u>	<u>J</u>	<u>U</u>	<u>A</u>	<u>N</u>			
<u>A</u>	<u>B</u>	<u>A</u>	<u>L</u>	<u>L</u>	<u>E</u>	<u>R</u>	<u>O</u>										

(28)

25X1A

DATE OF PHOTO	TYPE	QUALITY	CLASS	NO. OF CARDS	SUBJECT OF PHOTOGRAPH
<u>July</u>	<u>61</u>	<u>4</u>	<u>1</u>	<u>3</u>	<u>1</u>

PHOTO NO. 81348i LOT NO. P2724

COUNTRY		PROVINCE														
PARAGUAY		CONCEPCION														
AREA NO	SUBJECT	SUBJECT	SUBJECT	SUBJECT	SUBJECT	SUBJECT	SUBJECT	SUBJECT	SUBJECT							
215H	AKU	ALE														
A	L	O	N	G	R	O	A	B	E	T	W	E	E	N		
O	N	C	E	P	C	I	O	N	A	N	D	P	E	D	R	O
J	U	A	N	C	A	B	A	L	L	E	R	O				

(28, 32)

25X1A

DATE OF PHOTO	TYPE	QUALITY	CLASS	NO. OF CARDS	SOURCE OF PHOTOGRAPH	
July	6	1	4	1	3	2
CLASSIFICATION				CAPTIONED BY		
				Conf	msj	

PHOTO NO. 813485 LIST NO. P2724

COUNTRY Paraguay PROVINCE Concepcion

AREA NO	SUBJECT	SUBJECT	SUBJECT	SUBJECT	SUBJECT	SUBJECT	SUBJECT	SUBJECT
215 H	AKU	ALE						
A	L	O	N	⁵ G	R	O	A	¹⁰ D
					B	E	T	¹⁵ W
								E
								N
								²⁰ C
O	N	²⁵ C	P	C	I	O	N	³⁰ A
								N
								³⁵ D
								R
								O
								⁴⁰
J	U	A	N	⁴⁵ C	A	B	A	⁵⁰ L
								L
								E
								R
								O

(28, 32)

25X1A

DATE OF PHOTO	TYPE	QUALITY	CLASS	NO. OF CARDS	SOURCE OF PHOTOGRAPH
July 6 1	4	1	3	2	

Approved For Release 2000/04/26 : CIA-RDP78-05867A000301240034-3
 PHOTO NO. 813485 REF ID: A66272
 P2724 C 23-25-81 5947W

COUNTRY Paraguay		PROVINCE Concepcion					
AREA NO 215H	SUBJECT 965	SUBJECT	SUBJECT	SUBJECT	SUBJECT	SUBJECT	SUBJECT
C	O	N	C	E	P	C	I
							O
							15
							P
							A
							20
							C
							35
							(B)
							40
							E

(3,7)

25X1A

DATE OF PHOTO			TYPE	QUALITY	CLASS	NO. OF CARDS	SOURCE OF PHOTOGRAPH
JULY	6	1	3	1	3	1	
CLASSIFICATION				CAPTIONED BY			
				Mos			

PHOTO NO. 813487 REFERENCE NO. P 2724 C LONGITUDE 23-25 S

COUNTRY: Paraguay PROVINCE: Concepcion

AREA NO. 215H SUBJECT 965 SUBJECT SUBJECT SUBJECT SUBJECT SUBJECT SUBJECT

C	O	N	C	E	P	C	I	O	N	C	O	P	A	C	A	R
H E A D Q U A R T E R S										(B E)						

(3,7)

25X1A

DATE OF PHOTO	TYPE	QUALITY	CLASS	NO. OF CARDS	SOURCE OF PHOTOGRAPH
July	61	31	3	1	[REDACTED]
CLASSIFICATION: Conf					CAPTIONED BY: ms J

Approved For Release 2000/04/26 : CIA-RDP78-05867A000301240034-3

PHOTO NO. 813488	REF ID P2724	DATE C	LONGITUDE 25 15 25 W
COUNTRY Paraguay	PROVINCE Concepcion		
AREA NO. 215 H	SUBJECT 2 GS	SUBJECT	SUBJECT
C	O	N	C
5	E	P	C
10	I	O	N
15	4	T	H
20	R	E	G
25	M	I	L
30	I	T	A
35	C	O	M
40	M	A	N
45	A	D	Q
50	U	A	R
TECHNICAL SHOPS.			

(3,7)

25X1A

DATE OF PHOTO	TYPE	QUALITY	CLASS	NO. OF CARDS	SOURCE OF PHOTOGRAPH
July	b	1	2	3	1
CLASSIFICATION					CAPTIONED BY
					msf.

Approved For Release 2000/04/26 : CIA-RDP78-05867A000301240034-3

PHOTO NO. 813489	REF. NO. P2724		CLASSIFICATION C	LONGITUDE 23-25-30				
COUNTRY PARAGUAY	PROVINCE CONCEPCION							
AREA NO. 215H	SUBJECT CbB	SUBJECT AKU	SUBJECT	SUBJECT	SUBJECT	SUBJECT	SUBJECT	SUBJECT
C	O	N	C	E	P	C	I	O
				10	N	S	O	15
				20		U	T	H
				25		M	A	R
				30		T	I	N
				35		E	Z	40
				45				
				50				

(7, 23, 28)

25X1A

DATE OF PHOTO	TYPE	QUALITY	CLASS	NO. OF CARDS	SOURCE OF PHOTOGRAPH
July 6 1 4		1	3	2	
CLASSIFICATION				CAPTIONED BY	
				HEI	

Approved For Release 2000/04/26 : CIA-RDP78-05867A000301240034-3

PHOTO NO. 813490	REF ID P2724	LONGITUDE 23-22
COUNTRY PARAGUAY	PROVINCE CONDOPION	
AREA NO. 215H	SUBJECT COB	SUBJECT AKU
C	O	N
C	E	P
C	I	O
N	E	A
R	A	R
P	T	E
F	R	A
N	C	O
N	O	R
M	A	L
S	C	H
O	O	
L		

(7, 23, 28)

25X1A

DATE OF PHOTO	TYPE	QUALITY	CLASS	NO. OF CARDS	SOURCE OF PHOTOGRAPH
JULY 6 1 4	1	3	2		
CAPTIONED BY					

Approved For Release 2000/04/26 : CIA-RDP78-05867A000301240034-3

Approved For Release 2000/04/28 : CIA-RDP78-05867A000301240034-8
PHOTO NO. 813491 REFERENCE P2724 C 23-255 LONGITUDE 54°03'W.

COUNTRY		PROVINCE							
PARAGUAY		CONCEPCION							
AREA NO	SUBJECT	SUBJECT	SUBJECT	SUBJECT	SUBJECT	SUBJECT	SUBJECT	SUBJECT	SUBJECT
215H	C1J								
C	O	N	C	E	P	C	I	O	N
								P	T
									E.
									F
									R
									A
									N

(7, 9)

25X1A

DATE OF PHOTO				TYPE	QUALITY	CLASS	NO. OF CARDS	SOURCE OF PHOTOGRAPHY
July	6	1	4			3	1	
CLASSIFICATION								CAPTIONED BY
								mal

PHOTO NO. 813492 REFERENCE P 2725 C LONGITUDE 25-23-4 S 57-17 W

COUNTRY PARAGUAY PROVINCE CONCEPCION

AREA NO	SUBJECT	SUBJECT	SUBJECT	SUBJECT	SUBJECT	SUBJECT	SUBJECT	SUBJECT
215 H	C 28							
C	O	N	C	E	P	C	I	O
I	T	A	L	P	A	R	T	
R	T	P	A	N	O	R	A	M

(7, 10)

25X1A

DATE OF PHOTO	TYPE	QUALITY	CLASS	NO. OF CARDS	SOURCE OF PHOTOGRAPH
JULY 6 1 4	1	3	1		

PHOTO NO. **813498** APPROVED FOR RELEASE 2000/04/26 : CIA-RDP78-05867A000301240034-3
 REFERENCE **P 2724** LONGITUDE **53 00 W**

COUNTRY	PARAGUAY		PROVINCE	CONCEPCION												
AREA NO	215 H	SUBJECT	C18	SUBJECT		SUBJECT		SUBJECT		SUBJECT		SUBJECT				
C	O	N	C	E	P	C	I	O	N	I	P	S	H	O	S	P
I	T	A	L	P	A	R	T	2	0	F	2	P	A			
R	T	P	A	N	O	R	A	M	A							

(7,10)

25X1A


DATE OF PHOTO	TYPE	QUALITY	CLASS	NO. OF CARDS	SOURCE OF PHOTOGRAPH
July 6 1 4 1			3	1	
CLASSIFICATION					CAPTIONED BY

PHOTO NO. 813494
 APPROVED FOR RELEASE 2000/04/26 - CIA-RDP78-05867A000301240034-3
 P 2724 C 23 65 W

COUNTRY PARAGUAY		PROVINCE CONCEPCION							
AREA NO 215 H	SUBJECT C6B	SUBJECT AKU	SUBJECT	SUBJECT	SUBJECT	SUBJECT	SUBJECT	SUBJECT	SUBJECT
C	O	N	C	E	P	C	I	O	N
O	N	G	S	T	R	E	E	T	B
S	P	I	T	A	L				

(7, 23, 28)

25X1A

DATE OF PHOTO	TYPE	QUALITY	CLASS	NO. OF CARDS	SOURCE OF PHOTOGRAPH
JULY 6 1 4	1	3	2		

PHOTO NO. 813495 REFERENCE P-724 C - 5-25 A. 5-27 W

COUNTRY PARAGUAY PROVINCE CONCEPCION

AREA NO	SUBJECT	SUBJECT	SUBJECT	SUBJECT	SUBJECT	SUBJECT	SUBJECT	SUBJECT
215 H	C6B	AKU						
C	O	N	C	E	P	C	I	O
N	G	S	T	R	E	E	T	
P	I	T	A	L				

(7,23,28)

25X1A

DATE OF PHOTO	TYPE	QUALITY	CLASS	NO. OF CARDS	SOURCE OF PHOTOGRAPH
JULY 6 1 4	1	3	2		

PHOTO NO. 818496			REF ID: P2724			CLASSIFICATION C			LONGITUDE -53-25-30			LATITUDE 25-31-30 W		
COUNTRY PARAGUAY						PROVINCE CONCEPCION								
AREA NO. 215H	SUBJECT C6B	SUBJECT AKU	SUBJECT	SUBJECT	SUBJECT	SUBJECT	SUBJECT	SUBJECT	SUBJECT	SUBJECT	SUBJECT	SUBJECT	SUBJECT	
C	O	M	C	E	P	C	I	O	N	N	O	R	T	
AT INTERSECTION WITH CALLE PTE. FRANCO														
(7, 23, 28)														
25X1A														
DATE OF PHOTO				TYPE		QUALITY		CLASS		NO. OF CARDS		SOURCE OF PHOTOGRAPH		
JULY 6 1				4		1		3		2		[REDACTED]		
CLASSIFICATION										CAPTIONED BY				

PHOTO NO. 813497 REF ID: A66034 DATE TYPE 23-25 X LONGITUDE 54° 00' 34" W
 Approved For Release 2000/04/26 : CIA-RDP78-05867A000301240034-3

COUNTRY		PARAGUAY		PROVINCE		CONCEPCION		SUBJECT		SUBJECT		SUBJECT	
AREA NO		R15H		SUBJECT		C6B		SUBJECT		AKU		SUBJECT	
C		O		N		C		E		P		C	
I		O		N		C		I		O		N	
C		A		L		E		M		O		N	
T		E		V		I		D		E		O	

(7, 23, 28)

25X1A

DATE OF PHOTO	TYPE	QUALITY	CLASS	NO. OF CARDS	SOURCE OF PHOTOGRAPH
JULY 6 1	4	1	3	2	
CAPTIONED BY					
Approved For Release 2000/04/26 : CIA-RDP78-05867A000301240034-3 FORM NO. 17-1 USE PREVIOUS EDITIONS PHOTO ANALYSIS REPORT					

PHOTO NO. 813498	REF ID P2724	CLASS C	LONGITUDE 23-25 S. 57 W
COUNTRY PARAGUAY	PROVINCE CONCEPCION		
AREA NO 215 H	SUBJECT C6B	SUBJECT AKU	SUBJECT
<u>C</u>	<u>O</u>	<u>N</u>	<u>C</u>
<u>E</u>	<u>P</u>	<u>C</u>	<u>I</u>
<u>O</u>	<u>N</u>	<u>O</u>	<u>R</u>
<u>T</u>	<u>H</u>	<u>O</u>	<u>N</u>
<u>C</u>	<u>A</u>	<u>L</u>	<u>L</u>
<u>E</u>	<u>M</u>	<u>O</u>	<u>N</u>
<u>T</u>	<u>E</u>	<u>V</u>	<u>I</u>
<u>D</u>	<u>E</u>	<u>O</u>	<u>O</u>

(7, 23, 28)

25X1A

DATE OF PHOTO	TYPE	QUALITY	CLASS	NO. OF CARDS	SOURCE OF PHOTOGRAPH
July 6 1	4	1	3	2	[REDACTED]
CLASSIFICATION					CAPTIONED BY
CONF					K&J

PHOTO NO.	813499	TOPIC	PR724	C	23-25 S.	LONGITUDE	3, 17, 30 W
COUNTRY	PARAGUAY		PROVINCE				
AREA NO	215 H	SUBJECT	C6B	AKU			
	C	O	N	C	5	P	C
	E	M	P	T	25	T	O
					45		
					10	N	
					30	G	R
					50		
					15	O	T
					35	T	R
					40	E	E
						S	
						A	T
						T	

ALONG SIDE OF ROAD

(7, 23, 28)

25X1A

DATE OF PHOTO	TYPE	QUALITY	CLASS	NO. OF CARDS	SOURCE OF PHOTOGRAPH
July 6 1	4	1	3	2	
CLASSIFICATION				CAPTIONED BY	
CONF				KOT	

PHOTO NO. 813500	NOTES P2724	C	LONGITUDE 23-25 S.	397W
COUNTRY PARAGUAY	PROVINCE CONCEPCION			
AREA NO. 215 H	SUBJECT C6B	SUBJECT AKU	SUBJECT	SUBJECT
C O N C E P C I O N		S O U T H O N		
C A L L E		G E N E R A L		
		D I A Z		
(7, 23, 28)				25X1A
DATE OF PHOTO	TYPE	QUALITY	CLASS	NO. OF CARDS
July	6	1	4	3
CLASSIFICATION CONF				SOURCE OF PHOTOGRAPH 2
CAPTIONED BY M&J				

PHOTO NO. 813501	REF ID P2724	CLASS C	GRID 23-232	LONGITUDE 57017W
COUNTRY PARAGUAY		PROVINCE CONCEPCION		
AREA NO 215 H	SUBJECT C6B	SUBJECT AKU	SUBJECT	SUBJECT
<u>C</u>	<u>O</u>	<u>N</u>	<u>C</u>	<u>E</u>
<u>P</u>	<u>C</u>	<u>I</u>	<u>O</u>	<u>N</u>
<u>N</u>	<u>O</u>	<u>R</u>	<u>T</u>	<u>H</u>
<u>D</u>	<u>I</u>	<u>A</u>	<u>Z</u>	

(7, 23, 28)

25X1A

DATE OF PHOTO	TYPE	QUALITY	CLASS	NO. OF CARDS	SOURCE OF PHOTOGRAPH
JULY 6 1 4	1	3	2		

PHOTO NO. 813502 LOT NO. F2724 C 23-25 LONGITUDE 57° 17' W

COUNTRY PARAGUAY PROVINCE CONCEPCION

AREA NO	SUBJECT	SUBJECT	SUBJECT	SUBJECT	SUBJECT	SUBJECT	SUBJECT	SUBJECT
215H	C36							
C	O	N	C	E	P	C	I	O
A	N	C	E	S	O	N	C	A
R	A	N	C	O				

H O T E L F R
 C A L L E P T E. E

(7, 23)

25X1A

DATE OF PHOTO	TYPE	QUALITY	CLASS	NO. OF CARDS
JULY 6 1	4	1	3	1

SOURCE OF PHOTOGRAPH

CLASSIFICATION CAPTIONED BY *rest*

Approved For Release 2000/04/26 : CIA-RDP78-05867A000301240034-2

PHOTO NO.	813503		P2724		C		23-25 S		57° 14' W		
COUNTRY	PARAGUAY				CONCEPCION						
AREA NO.	215H	SUBJECT	C6B	SUBJECT	AKU	SUBJECT		SUBJECT		SUBJECT	
<u>C</u>		<u>O</u>		<u>N</u>		<u>C</u>		<u>E</u>		<u>P</u>	
<u>C</u>		<u>A</u>		<u>L</u>		<u>L</u>		<u>E</u>		<u>V</u>	
<u>C</u>		<u>O</u>		<u>N</u>		<u>C</u>		<u>E</u>		<u>P</u>	
<u>C</u>		<u>A</u>		<u>L</u>		<u>L</u>		<u>E</u>		<u>V</u>	
<u>C</u>		<u>O</u>		<u>N</u>		<u>C</u>		<u>E</u>		<u>P</u>	
<u>C</u>		<u>A</u>		<u>L</u>		<u>L</u>		<u>E</u>		<u>V</u>	
<u>C</u>		<u>O</u>		<u>N</u>		<u>C</u>		<u>E</u>		<u>P</u>	
<u>C</u>		<u>A</u>		<u>L</u>		<u>L</u>		<u>E</u>		<u>V</u>	
<u>C</u>		<u>O</u>		<u>N</u>		<u>C</u>		<u>E</u>		<u>P</u>	
<u>C</u>		<u>A</u>		<u>L</u>		<u>L</u>		<u>E</u>		<u>V</u>	

(7, 23, 28)

25X1A

DATE OF PHOTO	TYPE	QUALITY	CLASS	NO. OF CARDS	SOURCE OF PHOTOGRAPH
JULY 6 1 4	4	1	3	2	

PHOTO NO.	813504	REF NO.	P 2724	CLASS.	C	DATE	23-25 8.	BY	57 TW.
COUNTRY	PARAGUAY		PROVINCE						
		CONCEPCION							
AREA NO	215 H	SUBJECT	C 6 B	SUBJECT	AKU	SUBJECT		SUBJECT	
C	O	N	C	E	P	C	I	O	N
T	I	O	N	O	F	C	A	L	L
A	N	D	[M O N T E V I]						
CALLE MONTEVIDEO.									
(7, 28)									
25X1A									

DATE OF PHOTO	TYPE	QUALITY	CLASS	NO. OF CARDS	SOURCE OF PHOTOGRAPH
July 6 1 4	1	3	2		
CLASSIFICATION					CAPTIONED BY
					Moj

PHOTO NO. 813505 LIST NO. P 2724 C 23-25 S. 377W.

COUNTRY PARAGUAY PROVINCE CONCEPCION

AREA NO	SUBJECT	SUBJECT	SUBJECT	SUBJECT	SUBJECT	SUBJECT	SUBJECT
215H	C I J	C I L					
C O N C E P C I O N					C H U R C H		
C H O O L		A T		E A S T	E N D		
T O W N							

(9, 10)

25X1A

DATE OF PHOTO	TYPE	QUALITY	CLASS	NO. OF CARDS	SOURCE OF PHOTOGRAPH
July 6 1	4	1	3	2	[REDACTED]

PHOTO NO. 813506 REF ID: A7823235 LONGITUDE 23 23 30 W

COUNTRY PARAGUAY PROVINCE CONCEPCION

AREA NO 2-15H SUBJECT C46 SUBJECT C6B SUBJECT SUBJECT SUBJECT SUBJECT SUBJECT

C O N C E P C I O N M O N U M E N T
 A T N O R T H E N D O F C A L
 L E M O N T E V I D E O.

(7,10)

25X1A

DATE OF PHOTO	TYPE	QUALITY	CLASS	NO. OF CARDS
JULY 6 1	4	1	3	2


PHOTO NO.	613507		P2724		C		23-29-51		LONGITUDE		33-34-30	
COUNTRY	PARAGUAY				PROVINCE CONCEPCION							
AREA NO	215H		SUBJECT AK8		SUBJECT D36		SUBJECT		SUBJECT		SUBJECT	
C O N C E P C I O N					A I R P O R T							
T E R M I N A L					B U I L D I N G							

R10 PARAGUAY IN RIGHT BG.

~~(2931)~~ ~~(2931)~~ (1,29,31)

25X1A

DATE OF PHOTO	TYPE	QUALITY	CLASS	NO. OF CARDS
July 61	4	1	3	2



CAPTIONED BY
7768

Approved For Release 2000/04/26 : CIA-RDP78-05867A000301240034-3

PHOTO NO. 813508 REFERENCE NO. P2724 C 23-25-80 540,000

COUNTRY PARAGUAY PROVINCE CONCEPCION

AREA NO 215 H SUBJECT D36

C O N C E P C I O N R I O P A R A

G U A Y F L O W I N G P A S T A I

R P O R T

~~(1,29)~~ (1,29)

25X1A

DATE OF PHOTO	TYPE	QUALITY	CLASS	NO. OF CARDS	SOURCE OF PHOTOGRAPH
July 6 1 3 1			3	1	[REDACTED]

CLASSIFICATION Conf CAPTIONED BY msj

Approved For Release 2000/04/26 : CIA-RDP78-05867A000301240034-3

Approved For Release 2000/04/26 : CIA-RDP78-05867A000301240034-3

PHOTO NO. 813509 LOT NO. P 2724 C LONGITUDE 23-25 S 50

COUNTRY PARAGUAY PROVINCE CONCEPCION

AREA NO	215H	SUBJECT	D36	SUBJECT		SUBJECT		SUBJECT		SUBJECT		SUBJECT	
	C	O	N	C	E	P	C	I	O	N		R	I
	G	U	A	Y		F	L	O	W	I	N	G	P
	R	P	O	R	T								A

(1, 29)

25X1A

DATE OF PHOTO	TYPE	QUALITY	CLASS	NO. OF CARDS	SOURCE OF PHOTOGRAPH
July 6 1 3	3	1	3	1	

CLASSIFICATION Conf. md CAPTIONED BY

Approved For Release 2000/04/26 : CIA-RDP78-05867A000301240034-3

PHOTO NO. 813510	REF ID P 2724	C	23-25-8	LONGITUDE
COUNTRY Paraguay	PROVINCE Concepcion			
AREA NO. 215 H	SUBJECT AK6	SUBJECT	SUBJECT	SUBJECT
C	O	N	C	5
E	P	C	10	N
A	I	R	P	15
P	A	R	T	20
N	O	R	A	25
M	A			30
				35
				40
				45
				50

(31)

25X1A

DATE OF PHOTO	TYPE	QUALITY	CLASS	NO. OF CARDS	SOURCE OF PHOTOGRAPH
JULY 6 1	4	1	3	1	

CAPTIONED BY
moJ

PHOTO NO. 813511 TOP NO. P2724 C 23-25 34-21

COUNTRY Paraguay PROVINCE Concepcion
 AREA NO 2154 SUBJECT AK6
 C O N C E P C I O N A I R P O R T
 U N I D E N T B U I L D I N G
 A R T 2 O F 2

PART PANORAMA.

(31)

25X1A

DATE OF PHOTO	TYPE	QUALITY	CLASS	NO. OF CARDS	SOURCE OF PHOTOGRAPH
July	6	1	4	1	
CLASSIFICATION					[REDACTED]
CAPTIONED BY					

PHOTO NO. 813512	REF. NO. P 2724	LONGITUDE																		
COUNTRY PARAGUAY		PROVINCE CONCEPCION																		
AREA NO. 215H	SUBJECT AKU	SUBJECT	SUBJECT	SUBJECT	SUBJECT	SUBJECT	SUBJECT													
R	O	A	D	⁵	F	R	O	M	¹⁰	C	O	N	C	E	P	C	I	O	N	²⁰
T	O	²⁵	P	E	D	R	O	³⁰	J	U	A	N	³⁵	C	A	B	A	L	⁴⁰	
L	E	R	O	⁴⁵				⁵⁰												

(1,28)

25X1A


DATE OF PHOTO	TYPE	QUALITY	CLASS	NO. OF CARDS	SOURCE OF PHOTOGRAPH
July 6 1 8		2	3	1	
CLASSIFICATION	CAPTIONED BY				
	Conf no J				

PHOTO NO. 813513	REF ID F 2724	LONGITUDE														
COUNTRY PARAGUAY	PROVINCE															
AREA NO 5H	SUBJECT D36	SUBJECT	SUBJECT	SUBJECT	SUBJECT	SUBJECT	SUBJECT	SUBJECT	SUBJECT							
R	I	O	P	A	R	A	G	U	A	Y	S	O	U	T	H	20
F	C	O	N	C	E	P	C	I	O	N						40

25X1A

RETURN TO ARCHIVES & RECORDS CENTER
IMMEDIATELY AFTER USE
JOB 65-660 BOX 166

(1, 29)

DATE OF PHOTO July 6, 1982	TYPE 8	QUALITY 2	CLASS 3	NO. OF CARDS 1	SOURCE OF PHOTOGRAPH
CAPTIONED BY Cof Mof					

PHOTO NO. 813514		REF ID P2724		TITLE NIS		LATITUDE 25 06 3		LONGITUDE 59 34 3	
COUNTRY PARAGUAY				PROVINCE PRESIDENTE HAYES					
AREA NO. 915 H		SUBJECT C68	SUBJECT D36	SUBJECT	SUBJECT	SUBJECT	SUBJECT	SUBJECT	SUBJECT
V I L L A		H A Y E S		10	15	20	25	30	35
		45	50						
(1, 6, 29)									
								25X1A	

DATE OF PHOTO		TYPE	QUALITY	CLASS	NO. OF CARDS	SOURCE OF PHOTOGRAPH
July 6 1		8	2	3	2	[REDACTED]
CAPTIONED BY NOT						

PHOTO NO. 813515	REF ID P2724	TYPE (NIS)	LONGITUDE 25-06 S. 57-37 W.
COUNTRY PARAGUAY	PROVINCE PRESIDENTE HAYES		
AREA NO. 915 H 975	SUBJECT C68	SUBJECT D36	SUBJECT
V I L L A	H A Y E S		
	25	30	35
	45	50	
(1, 6)			25X1A

DATE OF PHOTO	TYPE	QUALITY	CLASS	NO. OF CARDS	SOURCE OF PHOTOGRAPH
July 6 1	8	3	3	2	
CLASSIFICATION				CAPTIONED BY	
				McJ	

Approved For Release 2000/04/26 : CIA-RDP78-05867A000301240034-3

PHOTO NO. 813519

ISPN: P 2724

LONGITUDE 25-06 S

(ms)

COUNTRY PARAGUAY PROVINCE PRESIDENTE HAYES

AREA NO	SUBJECT	SUBJECT	SUBJECT	SUBJECT	SUBJECT	SUBJECT	SUBJECT	SUBJECT
915H	C68	D36						20
V	L	L	A	H	A	Y	E	S
			25					40
			30					
			45					
			50					

(1, 6, 29)


25X1A

DATE OF PHOTO	TYPE	QUALITY	CLASS	NO. OF CARDS	SOURCE OF PHOTOGRAPH
July 6 1 8		3	3	2	
CAPTIONED BY					
7769					

PHOTO NO. 813517	LOT NO. P2724	LONGITUDE																
COUNTRY PARAGUAY	PROVINCE																	
AREA NO. 5H	SUBJECT D36	SUBJECT	SUBJECT	SUBJECT	SUBJECT	SUBJECT	SUBJECT	SUBJECT	SUBJECT	SUBJECT	SUBJECT							
R	1	0	5	P	A	R	A	G	U	A	Y	15	S	O	U	T	H	20
F	V	1	25	L	L	A	30	H	A	Y	E	35	S					40
			45				50											

(1,29)

25X1A

DATE OF PHOTO	TYPE	QUALITY	CLASS	NO. OF CARDS	SOURCE OF PHOTOGRAPH
JULY 6 1	8	2	3	1	
CAPTIONED BY					

Approved For Release 2000/04/26 : CIA-RDP78-05867A0003012409343

PHOTO NO. 81351s	LOT NO. P2724	PART CODE C	LONGITUDE 25-16-5
COUNTRY Paraguay	PROVINCE Capital District		
AREA NO. 615H	SUBJECT 25T	SUBJECT	SUBJECT
A	S	U	N
C	I	O	N
(n)	(n)	C	A
V	A	L	R
D	E	T	A
C	H	M	E
N	T	Q	U
		A	R
		T	E
		R	S

NORTH OF ASUNCION GOLF COURSE

(3)

25X1A

DATE OF PHOTO	TYPE	QUALITY	CLASS	NO. OF CARDS
July 6 1	7	2	3	1
CLASSIFICATION		CAPTIONED BY		
		no/		



Approved For Release 2000/04/26 : CIA-RDP78-05867A0003012409343

PHOTO NO.	813519		REF ID	P 2724	CLASS	C	DATE OF PHOTO	25-76	LONGITUDE	5-47 W.										
COUNTRY	Paraguay			CAPITAL DISTRICT																
AREA NO.	615H	SUBJECT	CYA	SUBJECT	CRC	SUBJECT		SUBJECT		SUBJECT										
	A	S	U	N	C	I	O	N	10	G	O	L	F	15	C	O	U	R	S	20
	E	H	O	R	T	H			30					35					40	
									50											
(10)										25X1A										
DATE OF PHOTO		TYPE	QUALITY	CLASS	NO. OF CARDS	SOURCE OF PHOTOGRAPH														
July 6 1		8	3	3	2	[REDACTED]														
CLASSIFICATION		CAPTIONED BY																		
Approved For Release 2000/04/26 : CIA-RDP78-05867A000301240034-3																				
FORM NO. 174 USE PREVIOUS EDITIONS																				
PHOTO ANALYSIS REPORT																				

Approved For Release 2000/04/26 : CIA-RDP78-05867A000301240034-3

PHOTO NO. 813520	REF ID P2724	CLASS C	DATE 25-16-67	LONGITUDE 57° 46' W.													
COUNTRY PARAGUAY	PROVINCE CAPITAL DISTRICT																
AREA NO. 615H	SUBJECT C62	SUBJECT	SUBJECT	SUBJECT	SUBJECT	SUBJECT	SUBJECT	SUBJECT									
A	S	U	N	C	I	O	N	10	C	I	T	Y	15	I	N	B	G.
								30					35				40
								25									
								45									
								50									

(1,6)

25X1A

DATE OF PHOTO	TYPE	QUALITY	CLASS	NO. OF CARDS	SOURCE OF PHOTOGRAPH
July 6 1	7	3	3	1	[REDACTED]
CLASSIFICATION				CAPTIONED BY	
				77-09	

Approved For Release 2000/04/26 : CIA-RDP78-05867A000301240034-3

Approved For Release 2000/04/26 : CIA-RDP78-05867A000301240034-3 W.

PHOTO NO. 813521 LOT NO. P2724 C 25-163

COUNTRY PARAGUAY PROVINCE CAPITAL DISTRICT

AREA NO	615H	SUBJECT	AKB	SUBJECT		SUBJECT		SUBJECT		SUBJECT		SUBJECT		SUBJECT			
	A	S	U	N	C	I	O	N	10	A	I	R	P	O	R	T	20
	R	M	I	N	A	L	B	U	30	I	L	D	I	N	G	35	40
									50								

(31)

25X1A

DATE OF PHOTO	TYPE	QUALITY	CLASS	NO. OF CARDS
July 6 1 3	3	3	3	1

CAPTIONED BY me/

Approved For Release 2000/04/26 : CIA-RDP78-05867A000301240034-3

Approved For Release 2000/04/26 : CIA-RDP78-05867A000301240034-3

PHOTO NO. 813522	TOPIC P2724	DATE 23-29	LONGITUDE 23-29
COUNTRY PARAGUAY	PROVINCE CONCEPCION		
AREA NO 215H	SUBJECT 2K1	SUBJECT 2G9	SUBJECT
C	O	N	C
E	P	C	I
5	10	15	20
N	T	R	Y
25	30	35	40
45	50		

(3,7)

25X1A

DATE OF PHOTO	TYPE	QUALITY	CLASS	NO. OF CARDS	SOURCE OF PHOTOGRAPH
JULY 61	8	2	3	2	
CLASSIFICATION					
CAPTIONED BY					
CONF					
MOJ					

Approved For Release 2000/04/26 : CIA-RDP78-05867A000301240034-3